



Appendix J: Environmental Data Resources Report



Stockton Diamond

S Union St and E Scotts Ave
Stockton, CA 95205

Inquiry Number: 6224403.5
October 13, 2020

The EDR-City Directory Abstract

TABLE OF CONTENTS

SECTION

Executive Summary

Findings

City Directory Images

Thank you for your business.
Please contact EDR at 1-800-352-0050
with any questions or comments.

Disclaimer - Copyright and Trademark Notice

This Report contains certain information obtained from a variety of public and other sources reasonably available to Environmental Data Resources, Inc. It cannot be concluded from this Report that coverage information for the target and surrounding properties does not exist from other sources. **NO WARRANTY EXPRESSED OR IMPLIED, IS MADE WHATSOEVER IN CONNECTION WITH THIS REPORT. ENVIRONMENTAL DATA RESOURCES, INC. SPECIFICALLY DISCLAIMS THE MAKING OF ANY SUCH WARRANTIES, INCLUDING WITHOUT LIMITATION, MERCHANTABILITY OR FITNESS FOR A PARTICULAR USE OR PURPOSE. ALL RISK IS ASSUMED BY THE USER. IN NO EVENT SHALL ENVIRONMENTAL DATA RESOURCES, INC. BE LIABLE TO ANYONE, WHETHER ARISING OUT OF ERRORS OR OMISSIONS, NEGLIGENCE, ACCIDENT OR ANY OTHER CAUSE, FOR ANY LOSS OR DAMAGE, INCLUDING, WITHOUT LIMITATION, SPECIAL, INCIDENTAL, CONSEQUENTIAL, OR EXEMPLARY DAMAGES. ANY LIABILITY ON THE PART OF ENVIRONMENTAL DATA RESOURCES, INC. IS STRICTLY LIMITED TO A REFUND OF THE AMOUNT PAID FOR THIS REPORT.** Purchaser accepts this Report "AS IS". Any analyses, estimates, ratings, environmental risk levels or risk codes provided in this Report are provided for illustrative purposes only, and are not intended to provide, nor should they be interpreted as providing any facts regarding, or prediction or forecast of, any environmental risk for any property. Only a Phase I Environmental Site Assessment performed by an environmental professional can provide information regarding the environmental risk for any property. Additionally, the information provided in this Report is not to be construed as legal advice.

Copyright 2020 by Environmental Data Resources, Inc. All rights reserved. Reproduction in any media or format, in whole or in part, of any report or map of Environmental Data Resources, Inc. or its affiliates is prohibited without prior written permission.

EDR and its logos (including Sanborn and Sanborn Map) are trademarks of Environmental Data Resources, Inc. or its affiliates. All other trademarks used herein are the property of their respective owners.

EXECUTIVE SUMMARY

DESCRIPTION

Environmental Data Resources, Inc.'s (EDR) City Directory Abstract is a screening tool designed to assist environmental professionals in evaluating potential liability on a target property resulting from past activities. EDR's City Directory Abstract includes a search and abstract of available city directory data. For each address, the directory lists the name of the corresponding occupant at five year intervals.

Business directories including city, cross reference and telephone directories were reviewed, if available, at approximately five year intervals for the years spanning 1906 through 2017. This report compiles information gathered in this review by geocoding the latitude and longitude of properties identified and gathering information about properties within 660 feet of the target property.

A summary of the information obtained is provided in the text of this report.

RECORD SOURCES

EDR's Digital Archive combines historical directory listings from sources such as Cole Information and Dun & Bradstreet. These standard sources of property information complement and enhance each other to provide a more comprehensive report.

EDR is licensed to reproduce certain City Directory works by the copyright holders of those works. The purchaser of this EDR City Directory Report may include it in report(s) delivered to a customer. Reproduction of City Directories without permission of the publisher or licensed vendor may be a violation of copyright.

Data by

infoUSA[®]

Copyright©2008
All Rights Reserved

RESEARCH SUMMARY

The following research sources were consulted in the preparation of this report. An "X" indicates where information was identified in the source and provided in this report.

<u>Year</u>	<u>Source</u>	<u>TP</u>	<u>Adjoining</u>	<u>Text Abstract</u>	<u>Source Image</u>
2017	Cole Information Services	-	X	X	-
2014	Cole Information Services	-	X	X	-
2009	Cole Information Services	-	X	X	-
2004	Cole Information Services	-	X	X	-
2003	SBC PACIFIC BELL	-	X	X	-
1999	Cole Information Services	-	X	X	-
	R. L. Polk Co., Publishers	-	X	X	X
1996	R. L. Polk Co., Publishers	-	X	X	X
1994	Cole Information Services	-	X	X	-
1990	R. L. Polk Co., Publishers	-	X	X	X
1984	R. L. Polk Co., Publishers	-	X	X	X
1979	R.L. Polk CO.	-	X	X	X

EXECUTIVE SUMMARY

<u>Year</u>	<u>Source</u>	<u>TP</u>	<u>Adjoining</u>	<u>Text Abstract</u>	<u>Source Image</u>
1975	R.L. Polk CO.	-	X	X	X
1970	R. L. Polk Co., Publishers	-	X	X	X
1965	R. L. Polk Co., Publishers	-	X	X	X
1960	R. L. Polk Co., Publishers	-	X	X	X
1955	R. L. Polk Co.	-	X	X	X
1950	R. L. Polk Co., Publishers	-	X	X	X
1946	R. L. Polk Co., Publishers	-	X	X	X
1940	R. L. Polk Co., Publishers	-	X	X	X
1935	R. L. Polk Co. of California, Publishers	-	X	X	X
1930	R. L. Polk Co. of California, Publishers	-	X	X	X
1925	R. L. Polk Co. of California, Publishers	-	X	X	X
1921	Polk-Husted Directory Co., Publishers	-	X	X	X
1916	Polk-Husted Directory Co.	-	X	X	X
1911	Polk-Husted Directory	-	X	X	-
1906	A. KINGSBURY CO	-	X	X	-

RECORD SOURCES

EDR's Digital Archive combines historical directory listings from sources such as Cole Information and Dun & Bradstreet. These standard sources of property information complement and enhance each other to provide a more comprehensive report.

EDR is licensed to reproduce certain City Directory works by the copyright holders of those works. The purchaser of this EDR City Directory Report may include it in report(s) delivered to a customer. Reproduction of City Directories without permission of the publisher or licensed vendor may be a violation of copyright.

Data by

*info*USA[®]

Copyright©2008
All Rights Reserved

EXECUTIVE SUMMARY

SELECTED ADDRESSES

The following addresses were selected by the client, for EDR to research. An "X" indicates where information was identified.

<u>Address</u>	<u>Type</u>	<u>Findings</u>
945 Pilgrim St	Client Entered	X
1019 Aurora St	Client Entered	X
1234 Aurora St	Client Entered	X
820 S Airport Way	Client Entered	X

FINDINGS

TARGET PROPERTY INFORMATION

ADDRESS

S Union St and E Scotts Ave
Stockton, CA 95205

FINDINGS DETAIL

Target Property research detail.

FINDINGS

ADJOINING PROPERTY DETAIL

The following Adjoining Property addresses were researched for this report. Detailed findings are provided for each address.

Aurora St

1019 Aurora St

<u>Year</u>	<u>Uses</u>	<u>Source</u>	
2003	GREGS AUTO REPAIR	SBC PACIFIC BELL	
1999	T B AUTOMOTIVE REPAIR SHOP auto rpr	R. L. Polk Co., Publishers	Image pg. A1
1996	CLASSIC IRON WORKS	R. L. Polk Co., Publishers	Image pg. A5
1990	Vacant	R. L. Polk Co., Publishers	Image pg. A12
1984	Automotive Machine Service	R. L. Polk Co., Publishers	Image pg. A19
1979	Automotive Machine Service	R.L. Polk CO.	Image pg. A26
1975	Overmyer Machine Works	R.L. Polk CO.	Image pg. A31
	Automotive Machine Service	R.L. Polk CO.	Image pg. A31
1970	Overmyer Machine Works	R. L. Polk Co., Publishers	Image pg. A36
	De Bie Bros plmbg contrs	R. L. Polk Co., Publishers	Image pg. A36
1965	CHIAPALE CABINET SHOP	R. L. Polk Co., Publishers	Image pg. A43
1960	Chiapale Cabt Shop	R. L. Polk Co., Publishers	Image pg. A49

1234 Aurora St

<u>Year</u>	<u>Uses</u>	<u>Source</u>	
2003	CHARTER WAY TOW	SBC PACIFIC BELL	
1999	I N C CALIFORNIA ROOFERS	R. L. Polk Co., Publishers	Image pg. A1
	SUPPLY rfrng sidng insult	R. L. Polk Co., Publishers	Image pg. A1
1996	CALIFORNIA ROOFERS SUPPLY	R. L. Polk Co., Publishers	Image pg. A5
1965	VACANT	R. L. Polk Co., Publishers	Image pg. A43
1960	Tay Holbrook Inc plmb sup whol	R. L. Polk Co., Publishers	Image pg. A49
1955	Tay Holbrook Inc plmb sups	R. L. Polk Co.	Image pg. A56

E HAZELTON

1230 E HAZELTON

<u>Year</u>	<u>Uses</u>	<u>Source</u>
1911	Watrous Fredk fuel	Polk-Husted Directory
	h	Polk-Husted Directory

FINDINGS

E HAZELTON AVE

1000 E HAZELTON AVE

<u>Year</u>	<u>Uses</u>	<u>Source</u>	
1975	Vacant	R.L. Polk CO.	Image pg. A32
1970	Del Monte Corp canners	R. L. Polk Co., Publishers	Image pg. A37

1002 E HAZELTON AVE

<u>Year</u>	<u>Uses</u>	<u>Source</u>	
1940	LCal Pkg Corp	R. L. Polk Co., Publishers	Image pg. A74
	rcstr	R. L. Polk Co., Publishers	Image pg. A74

1009 E HAZELTON AVE

<u>Year</u>	<u>Uses</u>	<u>Source</u>
1906	Mc Clurg Clyde E carp r	A. KINGSBURY CO

1021 E HAZELTON AVE

<u>Year</u>	<u>Uses</u>	<u>Source</u>	
2017	PAKMASTER	Cole Information Services	
2014	PAK MASTER	Cole Information Services	
2009	PACKAGING TECHNOLOGIES CORP	Cole Information Services	
	PAK MASTER INC	Cole Information Services	
2004	CENTRAL DOOR CO	Cole Information Services	
	ADAM DOSS	Cole Information Services	
1999	CENTRAL DOOR COMPANY	Cole Information Services	
	Simpson Matthew H A	R. L. Polk Co., Publishers	Image pg. A2
	CENTRAL DOOR CO lumbr plywd millw	R. L. Polk Co., Publishers	Image pg. A2
1996	CENTRAL DOOR CO	R. L. Polk Co., Publishers	Image pg. A6
1994	CENTRAL DOOR CO	Cole Information Services	
1990	Central Door custom manufacturing	R. L. Polk Co., Publishers	Image pg. A13
1975	Vacant	R.L. Polk CO.	Image pg. A32
1970	Knowles Warehouse	R. L. Polk Co., Publishers	Image pg. A37
1906	Weeks Rheumina L Mrs r	A. KINGSBURY CO	

1025 E HAZELTON AVE

<u>Year</u>	<u>Uses</u>	<u>Source</u>	
2004	OCCUPANT UNKNOWN	Cole Information Services	
1999	HMP PACKAGING	Cole Information Services	
1996	HMP PACKAGING	R. L. Polk Co., Publishers	Image pg. A6
	ROCKITE CO	R. L. Polk Co., Publishers	Image pg. A6
1994	HMP PACKAGING	Cole Information Services	

FINDINGS

<u>Year</u>	<u>Uses</u>	<u>Source</u>	
1994	ROCKITE CO	Cole Information Services	
1990	H M & P Packaging	R. L. Polk Co., Publishers	Image pg. A13
1979	Fresno Freight Line Service	R.L. Polk CO.	Image pg. A27
1975	Freight Lines Service trucking	R.L. Polk CO.	Image pg. A32
1970	Freight Lines Service trucking	R. L. Polk Co., Publishers	Image pg. A37

1029 E HAZELTON AVE

<u>Year</u>	<u>Uses</u>	<u>Source</u>
1906	Mazza Sulyan r	A. KINGSBURY CO
	Mariani Louis emp Stockton Lumber Co r	A. KINGSBURY CO

1031 E HAZELTON AVE

<u>Year</u>	<u>Uses</u>	<u>Source</u>
1906	Mazza Giusto Copello & Mazza r	A. KINGSBURY CO
	Mazza C tallyman Simson & Gray r	A. KINGSBURY CO

1035 E HAZELTON AVE

<u>Year</u>	<u>Uses</u>	<u>Source</u>
1906	Mc Phee Daniel J carp r	A. KINGSBURY CO
	LISTER ARCHIE E mgr California Fruit Canners Assn r	A. KINGSBURY CO

1041 E HAZELTON AVE

<u>Year</u>	<u>Uses</u>	<u>Source</u>	
1940	rcstr	R. L. Polk Co., Publishers	Image pg. A74
	Brown E O whol eggs	R. L. Polk Co., Publishers	Image pg. A74

1049 E HAZELTON AVE

<u>Year</u>	<u>Uses</u>	<u>Source</u>
1906	KINSER MICHAEL propr You and I Grocery	A. KINGSBURY CO
	r	A. KINGSBURY CO
	Kinser Wm D emp H & H Mfg Co r	A. KINGSBURY CO

1107 E HAZELTON AVE

<u>Year</u>	<u>Uses</u>	<u>Source</u>	
2017	MAXIMINO RODRIGUEZ	Cole Information Services	
2014	MAXIMINO RODRIGUEZ	Cole Information Services	
2009	MAXIMINO RODRIGUEZ	Cole Information Services	
2004	JORGE FERREYRA	Cole Information Services	
1940	ANewmark Lacie Mrs	R. L. Polk Co., Publishers	Image pg. A74

FINDINGS

<u>Year</u>	<u>Uses</u>	<u>Source</u>
1911	Payne Walter F agt Met Life Ins Co b	Polk-Husted Directory
	Payne John W carp Holt Mnfg Co h	Polk-Husted Directory
1906	Payne Sadie A Miss r	A. KINGSBURY CO
	Payne John W carp r	A. KINGSBURY CO
	Payne Fred R clk r	A. KINGSBURY CO

1109 E HAZELTON AVE

<u>Year</u>	<u>Uses</u>	<u>Source</u>	
2017	MIA CHANEY	Cole Information Services	
2014	OCCUPANT UNKNOWN	Cole Information Services	
2009	PEDRO IBARRA	Cole Information Services	
2004	MENDOZA IBARRA	Cole Information Services	
1999	PEDRO IBARRA	Cole Information Services	
	Not Verified	R. L. Polk Co., Publishers	Image pg. A2
1996	Alvarado M	R. L. Polk Co., Publishers	Image pg. A6
1940	Howe M I	R. L. Polk Co., Publishers	Image pg. A74

1111 E HAZELTON AVE

<u>Year</u>	<u>Uses</u>	<u>Source</u>	
2004	NORMA ANTONIO	Cole Information Services	
1999	OCCUPANT UNKNOWN	Cole Information Services	
1994	MANZO, MARIA E	Cole Information Services	
1990	Vue Cha Lee	R. L. Polk Co., Publishers	Image pg. A13
1979	Woolley Paul S	R.L. Polk CO.	Image pg. A27
1975	Ramos Julia F Mrs	R.L. Polk CO.	Image pg. A32
1970	Lanohan Edw	R. L. Polk Co., Publishers	Image pg. A37
1940	Vacant	R. L. Polk Co., Publishers	Image pg. A74

1121 E HAZELTON AVE

<u>Year</u>	<u>Uses</u>	<u>Source</u>	
2017	HUGO RIVERA	Cole Information Services	
2014	ROSALINDA RUBIO	Cole Information Services	
2009	OCCUPANT UNKNOWN	Cole Information Services	
2004	MARIA ARRIAGA	Cole Information Services	
1999	Morales Zeferino	R. L. Polk Co., Publishers	Image pg. A2
1990	Vang Chong	R. L. Polk Co., Publishers	Image pg. A13
1970	Brown Maggie L Mrs	R. L. Polk Co., Publishers	Image pg. A37
1940	ADouville Amelia Mrs	R. L. Polk Co., Publishers	Image pg. A74
1911	Gerrard Mrs Amelia h	Polk-Husted Directory	

FINDINGS

<u>Year</u>	<u>Uses</u>	<u>Source</u>
1911	Gerrard Clarence appr Christian Rodder b	Polk-Husted Directory
	Gerrard John gasmkr W S Gas & Elec Co b	Polk-Husted Directory
	Gerrard Lester b	Polk-Husted Directory
	Gerrard Wm H pkr W J Horan b	Polk-Husted Directory
1906	Gerrard Freda M Mrs r	A. KINGSBURY CO
	Gerrard John W emp S G & E Co r	A. KINGSBURY CO
	Gerrard Wm H lab r	A. KINGSBURY CO

1123 E HAZELTON AVE

<u>Year</u>	<u>Uses</u>	<u>Source</u>	
2017	EFIGENIO FLORES	Cole Information Services	
2014	EFIGENIO FLORES	Cole Information Services	
2009	EFIGENIO FLORES	Cole Information Services	
2004	MIGUEL ESTRADA	Cole Information Services	
1999	EFIGENIO FLORES	Cole Information Services	
	Meza Carlos	R. L. Polk Co., Publishers	Image pg. A2
1990	Vang Tong	R. L. Polk Co., Publishers	Image pg. A13

1129 E HAZELTON AVE

<u>Year</u>	<u>Uses</u>	<u>Source</u>	
2017	CHARLOTTE PAM	Cole Information Services	
2014	JUSTO SALCEDO	Cole Information Services	
2009	OCCUPANT UNKNOWN	Cole Information Services	
2004	OCCUPANT UNKNOWN	Cole Information Services	
1999	OCCUPANT UNKNOWN	Cole Information Services	
	Chavarria Michael	R. L. Polk Co., Publishers	Image pg. A2
1990	Arroyo Ray M	R. L. Polk Co., Publishers	Image pg. A13
1979	Hayden Robt L	R.L. Polk CO.	Image pg. A27
1975	Taylor Jel	R.L. Polk CO.	Image pg. A32
1970	Johnson Ada Mrs	R. L. Polk Co., Publishers	Image pg. A37
1940	Jones W B	R. L. Polk Co., Publishers	Image pg. A74
1911	Cecil Virgzil C hlpr Samson I Wks h	Polk-Husted Directory	
1906	Hicklin Elba clk r	A. KINGSBURY CO	
	Hicklin Luella Mrs r	A. KINGSBURY CO	

1135 E HAZELTON AVE

<u>Year</u>	<u>Uses</u>	<u>Source</u>
2017	ROGELIO QUINONEZ	Cole Information Services
2014	ROGELIO QUINONEZ	Cole Information Services

FINDINGS

<u>Year</u>	<u>Uses</u>	<u>Source</u>	
2009	IRMA TARANGO	Cole Information Services	
2004	IRMA TARANGO	Cole Information Services	
1999	IRMA TARANGO	Cole Information Services	
	Hernandez V	R. L. Polk Co., Publishers	Image pg. A2
1996	Soriano Julian B	R. L. Polk Co., Publishers	Image pg. A6
1990	Soriano Tereso	R. L. Polk Co., Publishers	Image pg. A13
1979	Lara Aurelio	R.L. Polk CO.	Image pg. A27
1975	Lara Aurelio	R.L. Polk CO.	Image pg. A32
1970	Palacios Gloria Mrs	R. L. Polk Co., Publishers	Image pg. A37
1940	Vacant	R. L. Polk Co., Publishers	Image pg. A74
1911	Putnam Francis carp h	Polk-Husted Directory	
1906	Lemon Frank F eng r	A. KINGSBURY CO	

1137 E HAZELTON AVE

<u>Year</u>	<u>Uses</u>	<u>Source</u>	
2017	AMADO RUIZ	Cole Information Services	
2014	AMADO RUIZ	Cole Information Services	
2009	OCCUPANT UNKNOWN	Cole Information Services	
2004	OCCUPANT UNKNOWN	Cole Information Services	
1999	OCCUPANT UNKNOWN	Cole Information Services	
1990	No Return	R. L. Polk Co., Publishers	Image pg. A13
1979	Rangel Julian	R.L. Polk CO.	Image pg. A27
1970	Jones James	R. L. Polk Co., Publishers	Image pg. A37
1940	rcstr	R. L. Polk Co., Publishers	Image pg. A74
	Vacant	R. L. Polk Co., Publishers	Image pg. A74

1143 E HAZELTON AVE

<u>Year</u>	<u>Uses</u>	<u>Source</u>	
2014	OCCUPANT UNKNOWN	Cole Information Services	
2009	OCCUPANT UNKNOWN	Cole Information Services	
2004	SERAFIN REYES	Cole Information Services	
1999	Trujillo Reina	R. L. Polk Co., Publishers	Image pg. A2
1990	Gomez Jauna G	R. L. Polk Co., Publishers	Image pg. A13
1979	Martinez Juan	R.L. Polk CO.	Image pg. A27
1975	Pimentel Alfredo	R.L. Polk CO.	Image pg. A32
1970	Johnson Etha Mrs	R. L. Polk Co., Publishers	Image pg. A37

FINDINGS

1206 E HAZELTON AVE

<u>Year</u>	<u>Uses</u>	<u>Source</u>	
2017	ALLEN PAULA	Cole Information Services	
2014	ALLEN PAULA	Cole Information Services	
2009	PAULA ALLEN	Cole Information Services	
2004	PHILIP ALLEN	Cole Information Services	
1999	PAULA ALLEN	Cole Information Services	
	Gilligan Robert D Jr	R. L. Polk Co., Publishers	Image pg. A2
	Gilligan Tina M	R. L. Polk Co., Publishers	Image pg. A2
1990	Allen Philip	R. L. Polk Co., Publishers	Image pg. A13
1979	Allen Philip	R.L. Polk CO.	Image pg. A27
1975	Vinqua Pete	R.L. Polk CO.	Image pg. A32
1970	Vinqua Pete	R. L. Polk Co., Publishers	Image pg. A37
1940	a Taddioli Clara Mrs	R. L. Polk Co., Publishers	Image pg. A74
1911	De Guire Geo W clk Samson I Wks h	Polk-Husted Directory	
1906	De Guire Geo W emp S P Co r	A. KINGSBURY CO	
	De Guire Forest P mach r	A. KINGSBURY CO	

1214 E HAZELTON AVE

<u>Year</u>	<u>Uses</u>	<u>Source</u>	
2017	JOSE LARA	Cole Information Services	
2014	AURELIO LARA	Cole Information Services	
2009	JOSE LARA	Cole Information Services	
2004	OCCUPANT UNKNOWN	Cole Information Services	
	LARAS	Cole Information Services	
1999	JOSE LARA	Cole Information Services	
	E HAZEL TON AVE	R. L. Polk Co., Publishers	Image pg. A2
	Lara Eivira	R. L. Polk Co., Publishers	Image pg. A2
	Lara Aurelio H	R. L. Polk Co., Publishers	Image pg. A2
1990	Lara Teresa E Mrs	R. L. Polk Co., Publishers	Image pg. A13
1979	Contreras Kathy	R.L. Polk CO.	Image pg. A27
1975	Contreras Kath Mrs	R.L. Polk CO.	Image pg. A32
1970	Contreras Kath Mrs	R. L. Polk Co., Publishers	Image pg. A37
1940	Housewert Beulah	R. L. Polk Co., Publishers	Image pg. A74
1911	Kroyer Clifton appr Samson I Wks b	Polk-Husted Directory	
	Kroyer Mrs Alice h	Polk-Husted Directory	
1906	Williams Bertha Miss r	A. KINGSBURY CO	
	r	A. KINGSBURY CO	
	Moshiers Orchestra	A. KINGSBURY CO	
	Kroyer Alice Mrs r	A. KINGSBURY CO	

FINDINGS

1218 E HAZELTON AVE

<u>Year</u>	<u>Uses</u>	<u>Source</u>	
2017	MARTIN RAMOS	Cole Information Services	
2014	MARTIN RAMOS	Cole Information Services	
2009	MIREYA NAJERA	Cole Information Services	
	NAVOR ABARCA	Cole Information Services	
	NAVA PEREZ	Cole Information Services	
2004	SABIO ARENAS	Cole Information Services	
	ANGELICA GONZALEZ	Cole Information Services	
1999	MIREYA NAJERA	Cole Information Services	
	NAVOR ABARCA	Cole Information Services	
	NAVA PEREZ	Cole Information Services	
	2 Mellott Margaret A	R. L. Polk Co., Publishers	Image pg. A2
1990	Callins I	R. L. Polk Co., Publishers	Image pg. A13
	Serrano Benito	R. L. Polk Co., Publishers	Image pg. A13
	Gamble M	R. L. Polk Co., Publishers	Image pg. A13
	Nestra Jesus	R. L. Polk Co., Publishers	Image pg. A13
	Apartments	R. L. Polk Co., Publishers	Image pg. A13
1979	Ramirez Sharon	R.L. Polk CO.	Image pg. A27
	Galabis Frances	R.L. Polk CO.	Image pg. A27
	Hass Sandi	R.L. Polk CO.	Image pg. A27
	De Ro Boam Earl	R.L. Polk CO.	Image pg. A27
	Apartments	R.L. Polk CO.	Image pg. A27
1975	James F	R.L. Polk CO.	Image pg. A32
	Garrett Bonnie H	R.L. Polk CO.	Image pg. A32
	Quiroz A R	R.L. Polk CO.	Image pg. A32
	Cervantes Miguel	R.L. Polk CO.	Image pg. A32
	Apartments	R.L. Polk CO.	Image pg. A32
1970	Miller Robt	R. L. Polk Co., Publishers	Image pg. A37
	Escobar Jesse M	R. L. Polk Co., Publishers	Image pg. A37
	Vacant	R. L. Polk Co., Publishers	Image pg. A37
	Apartments	R. L. Polk Co., Publishers	Image pg. A37
	Vacant	R. L. Polk Co., Publishers	Image pg. A37

1230 E HAZELTON AVE

<u>Year</u>	<u>Uses</u>	<u>Source</u>	
2017	MARTIN MARTINEZ	Cole Information Services	
2014	MARTIN MARTINEZ	Cole Information Services	
2004	MARTIN MARTINEZ	Cole Information Services	
1999	Lewis John A	R. L. Polk Co., Publishers	Image pg. A2

FINDINGS

<u>Year</u>	<u>Uses</u>	<u>Source</u>	
1990	Lewis Prince A	R. L. Polk Co., Publishers	Image pg. A13
1979	Lewie Prince A	R.L. Polk CO.	Image pg. A27
1975	Kick Leo S	R.L. Polk CO.	Image pg. A32
1970	Kick Leo S	R. L. Polk Co., Publishers	Image pg. A37
1940	Watrous Agnes Mrs	R. L. Polk Co., Publishers	Image pg. A74
1906	Watrous Fred Watrous Bros r	A. KINGSBURY CO	

1231 E HAZELTON AVE

<u>Year</u>	<u>Uses</u>	<u>Source</u>	
2017	BOUNHAY CHANSY	Cole Information Services	
2014	ANGRALINA JIMENEZ	Cole Information Services	
2009	ANGRALINA JIMENEZ	Cole Information Services	
1999	ANGRALINA JIMENEZ	Cole Information Services	
1990	Lee Chang Vang	R. L. Polk Co., Publishers	Image pg. A13
1979	Avina Emma	R.L. Polk CO.	Image pg. A27

1237 E HAZELTON AVE

<u>Year</u>	<u>Uses</u>	<u>Source</u>	
2014	JAMES OAK	Cole Information Services	
2009	CARMEN SPIVEY	Cole Information Services	
2004	VERONICA BROWN	Cole Information Services	
1999	CARMEN SPIVEY	Cole Information Services	
	Brown Melvin	R. L. Polk Co., Publishers	Image pg. A2
	Brown Veronica T	R. L. Polk Co., Publishers	Image pg. A2
1990	Elan Geneva	R. L. Polk Co., Publishers	Image pg. A13
1979	Fulsome Alice	R.L. Polk CO.	Image pg. A27

1238 E HAZELTON AVE

<u>Year</u>	<u>Uses</u>	<u>Source</u>	
2014	OCCUPANT UNKNOWN	Cole Information Services	
2009	OCCUPANT UNKNOWN	Cole Information Services	
1999	Newman Dolores	R. L. Polk Co., Publishers	Image pg. A2
1990	Newman Richd E	R. L. Polk Co., Publishers	Image pg. A13
1979	Andreson Blaine	R.L. Polk CO.	Image pg. A27
1975	Stebbins Marks L	R.L. Polk CO.	Image pg. A32
1970	Clerk Milbert	R. L. Polk Co., Publishers	Image pg. A37
1940	Eproson A E	R. L. Polk Co., Publishers	Image pg. A74
1911	Eproson Arthur E brtnr T H Kelly h	Polk-Husted Directory	
1906	Murphy Margaret Mrs r	A. KINGSBURY CO	

FINDINGS

<u>Year</u>	<u>Uses</u>	<u>Source</u>
1906	Murphy James L lab r	A. KINGSBURY CO

1248 E HAZELTON AVE

<u>Year</u>	<u>Uses</u>	<u>Source</u>	
2017	ALFREDO GARCIA	Cole Information Services	
2014	ALFREDO GARCIA	Cole Information Services	
2009	ALFREDO GARCIA	Cole Information Services	
2004	ALFREDO GARCIA	Cole Information Services	
1999	Jasso Benjamin	R. L. Polk Co., Publishers	Image pg. A2
1990	No Return	R. L. Polk Co., Publishers	Image pg. A13
1979	Herrera Brawlio	R.L. Polk CO.	Image pg. A27
1975	Grijalva Tina	R.L. Polk CO.	Image pg. A32
1970	Lopez Robt B	R. L. Polk Co., Publishers	Image pg. A37
1940	Simpson F M	R. L. Polk Co., Publishers	Image pg. A74
	rcstr	R. L. Polk Co., Publishers	Image pg. A74
1911	Pope Thos hlpr Wm Mc Karley b	Polk-Husted Directory	
	Pope Geo W tmstr h	Polk-Husted Directory	
1906	Patterson Robt clk D S Rosenbaum & Son r	A. KINGSBURY CO	
	Patterson James W carp r	A. KINGSBURY CO	

1249 E HAZELTON AVE

<u>Year</u>	<u>Uses</u>	<u>Source</u>	
2017	XIAN WU	Cole Information Services	
2014	WEI WU	Cole Information Services	
2009	XIAN WU	Cole Information Services	
2004	LATRUCE AMOS	Cole Information Services	
1999	XIAN WU	Cole Information Services	
	KAM MAH	Cole Information Services	
	Mah Chun S	R. L. Polk Co., Publishers	Image pg. A2
1990	Mah Kambun O	R. L. Polk Co., Publishers	Image pg. A13
1979	Vacant	R.L. Polk CO.	Image pg. A27

E SCOTTS AVE

935 E SCOTTS AVE

<u>Year</u>	<u>Uses</u>	<u>Source</u>
2017	PIEDRAFINA	Cole Information Services
2014	PIEDRAFINA	Cole Information Services
2004	111 INTERNATIONAL	Cole Information Services

FINDINGS

<u>Year</u>	<u>Uses</u>	<u>Source</u>	
1999	INDUSTRIAL INNOVATIONS spec ind mach	R. L. Polk Co., Publishers	Image pg. A3
1990	Industrial Innovations Inc mfg	R. L. Polk Co., Publishers	Image pg. A14
1975	Valley Steel Inc	R.L. Polk CO.	Image pg. A33
1970	Valley Steel Inc	R. L. Polk Co., Publishers	Image pg. A38

942 E SCOTTS AVE

<u>Year</u>	<u>Uses</u>	<u>Source</u>	
1970	Tractor Plow Co mfrs	R. L. Polk Co., Publishers	Image pg. A38

944 E SCOTTS AVE

<u>Year</u>	<u>Uses</u>	<u>Source</u>	
1996	WILEYS WELDING	R. L. Polk Co., Publishers	Image pg. A7
1994	WILEYS WELDING	Cole Information Services	
	L R WILLIAMS CO	Cole Information Services	
1990	Williams L R Co Inc steel fabricators	R. L. Polk Co., Publishers	Image pg. A14

1010 E SCOTTS AVE

<u>Year</u>	<u>Uses</u>	<u>Source</u>	
1970	Vacant	R. L. Polk Co., Publishers	Image pg. A38

1033 E SCOTTS AVE

<u>Year</u>	<u>Uses</u>	<u>Source</u>	
2004	ALBERT CLARK	Cole Information Services	
1999	SIERRA AIRGAS	Cole Information Services	
	CALIFORNIA & NEVADA indus equip	R. L. Polk Co., Publishers	Image pg. A3
	AIRGAS NORTHERN	R. L. Polk Co., Publishers	Image pg. A3
1996	SIERRA AIRGAS	R. L. Polk Co., Publishers	Image pg. A7
1994	VALLEY WELDING SUPPLY	Cole Information Services	
	VALLEY WELDING SPLY	Cole Information Services	
	AIRCO GAS & GEAR CO	Cole Information Services	
1990	Valley Welding Supply	R. L. Polk Co., Publishers	Image pg. A14

1110 E SCOTTS AVE

<u>Year</u>	<u>Uses</u>	<u>Source</u>
2017	GEIGER MANUFACTURING INC	Cole Information Services
2014	GEIGER MANUFACTURING INC	Cole Information Services
2009	GEIGER MFG INC	Cole Information Services
2004	GEIGER MFG	Cole Information Services
1999	GEIGER MANUFACTURING	Cole Information Services

FINDINGS

<u>Year</u>	<u>Uses</u>	<u>Source</u>	
1999	GEIGER MANUFACTURING indus mach	R. L. Polk Co., Publishers	Image pg. A3
1996	GEIGER MANUFACTURING	R. L. Polk Co., Publishers	Image pg. A7
1990	Geiger Manufacturing Inc machinery mfrs	R. L. Polk Co., Publishers	Image pg. A14
1975	Geiger Manufacturing machinery infra	R.L. Polk CO.	Image pg. A33
1970	Geiger Manufacturing machinery mfrs	R. L. Polk Co., Publishers	Image pg. A38

1140 E SCOTTS AVE

<u>Year</u>	<u>Uses</u>	<u>Source</u>	
1996	D L MC LAUGHLIN CO	R. L. Polk Co., Publishers	Image pg. A7
1994	REINA AIR CONDITIONING	Cole Information Services	
	D L MC LAUGHLIN CO	Cole Information Services	
1990	Me Laughlin D L Co Inc contra	R. L. Polk Co., Publishers	Image pg. A14
1975	Dura Strip	R.L. Polk CO.	Image pg. A33
1970	Bearing Specialty iron & steel wks	R. L. Polk Co., Publishers	Image pg. A38

1146 E SCOTTS AVE

<u>Year</u>	<u>Uses</u>	<u>Source</u>
1911	Carmon Wm L oiler H & H Mnfg Co h	Polk-Husted Directory
1906	Carmon F emp H & H Mfg Co r	A. KINGSBURY CO
	Carmon Pearl Miss emp Miss B D Gill r	A. KINGSBURY CO

1209 E SCOTTS AVE

<u>Year</u>	<u>Uses</u>	<u>Source</u>
1911	Christ Christian eng h	Polk-Husted Directory
	Jackson John W lab h	Polk-Husted Directory

1212 E SCOTTS AVE

<u>Year</u>	<u>Uses</u>	<u>Source</u>	
2009	OCCUPANT UNKNOWN	Cole Information Services	
2004	ANGEL HOLGUIN	Cole Information Services	
1999	V 2 Not Verified 2 Hses	R. L. Polk Co., Publishers	Image pg. A3
1990	Holguin Helen	R. L. Polk Co., Publishers	Image pg. A14
1975	Flores Eacebio R	R.L. Polk CO.	Image pg. A33
1970	Flores Eacebio R	R. L. Polk Co., Publishers	Image pg. A38
1911	Branco Manuel G ctr Roberts & Clark h	Polk-Husted Directory	
1906	Lucas John L seed cleaner r	A. KINGSBURY CO	
	Lucas Bell Miss r	A. KINGSBURY CO	

FINDINGS

1214 E SCOTTS AVE

<u>Year</u>	<u>Uses</u>	<u>Source</u>	
2009	OCCUPANT UNKNOWN	Cole Information Services	
2004	OCCUPANT UNKNOWN	Cole Information Services	
1999	OCCUPANT UNKNOWN	Cole Information Services	
1994	KARNES, STEVE	Cole Information Services	
1990	No Return	R. L. Polk Co., Publishers	Image pg. A14
	Karnes Steve	R. L. Polk Co., Publishers	Image pg. A14
1975	Rapollo Pete	R.L. Polk CO.	Image pg. A33
	/Hall Doug	R.L. Polk CO.	Image pg. A33
1970	Repolls Pete	R. L. Polk Co., Publishers	Image pg. A38
	2 Hall Douglas V	R. L. Polk Co., Publishers	Image pg. A38
1911	Gini Chas hlpr Samson I Wks h	Polk-Husted Directory	
	Pucinelli Garibaldi lab h	Polk-Husted Directory	
	Gena Chas lab h	Polk-Husted Directory	
	Gini Amelio hlpr Samson I Wks b	Polk-Husted Directory	
1906	Fugitte Augustus F lab r	A. KINGSBURY CO	

1218 E SCOTTS AVE

<u>Year</u>	<u>Uses</u>	<u>Source</u>	
2017	TORRES ESTHER	Cole Information Services	
2014	EMILIO TORRES	Cole Information Services	
2009	ESTHER TORRES	Cole Information Services	
2004	OCCUPANT UNKNOWN	Cole Information Services	
1999	ESTHER TORRES	Cole Information Services	
	Torres Emilio A	R. L. Polk Co., Publishers	Image pg. A3
	Torres Jesus D	R. L. Polk Co., Publishers	Image pg. A3
1990	Torres Merced V	R. L. Polk Co., Publishers	Image pg. A14
1975	Torres Emilio	R.L. Polk CO.	Image pg. A33
	Torres Merced V	R.L. Polk CO.	Image pg. A33
1970	Torres Emilio	R. L. Polk Co., Publishers	Image pg. A38
	Torres Merced V	R. L. Polk Co., Publishers	Image pg. A38
1911	Brassesco Marco h	Polk-Husted Directory	
1906	Fisher Albert lab r	A. KINGSBURY CO	

1220 E SCOTTS AVE

<u>Year</u>	<u>Uses</u>	<u>Source</u>
2017	JESUS MANDILOA	Cole Information Services
2014	JESUS MENDIOLA	Cole Information Services
2004	EMILIO TORRES	Cole Information Services

FINDINGS

<u>Year</u>	<u>Uses</u>	<u>Source</u>	
1999	Not Verified	R. L. Polk Co., Publishers	Image pg. A3
1970	/ Vacant	R. L. Polk Co., Publishers	Image pg. A38
	Vacant	R. L. Polk Co., Publishers	Image pg. A38
1911	Wells W T m E lab h rear	Polk-Husted Directory	
	Wells Geo tmstr h	Polk-Husted Directory	
1906	Bowers Jacob Jr lab r	A. KINGSBURY CO	
	Bowers Jacob lab r	A. KINGSBURY CO	

1227 E SCOTTS AVE

<u>Year</u>	<u>Uses</u>	<u>Source</u>	
2017	AMBER COCHRAN	Cole Information Services	
2009	LILLIAN VALLARINO	Cole Information Services	
2004	LILLIAN VALLARINO	Cole Information Services	
1999	LILLIAN VALLARINO	Cole Information Services	
	Vallarino Lillian M	R. L. Polk Co., Publishers	Image pg. A3
	Vallarino Vincent J	R. L. Polk Co., Publishers	Image pg. A3
1996	Vallarino V J	R. L. Polk Co., Publishers	Image pg. A7
1994	VALLARINO, VINCENT J	Cole Information Services	
1990	Vallarino V J	R. L. Polk Co., Publishers	Image pg. A14
1975	Vallarino Vincent J	R.L. Polk CO.	Image pg. A33
1970	Vallarino Vincent J	R. L. Polk Co., Publishers	Image pg. A38

1248 E SCOTTS AVE

<u>Year</u>	<u>Uses</u>	<u>Source</u>
1911	Bacigalupi John lab h	Polk-Husted Directory
1906	Bacigalupi John lab r	A. KINGSBURY CO

E TAYLOR

1248 E TAYLOR

<u>Year</u>	<u>Uses</u>	<u>Source</u>	
1916	Podesto Peter	Polk-Husted Directory Co.	Image pg. A98

E TAYLOR ST

1248 E TAYLOR ST

<u>Year</u>	<u>Uses</u>	<u>Source</u>	
1940	Stathos John	R. L. Polk Co., Publishers	Image pg. A75
	Edwards C G	R. L. Polk Co., Publishers	Image pg. A75
	Edwards C G	R. L. Polk Co., Publishers	Image pg. A75

FINDINGS

<u>Year</u>	<u>Uses</u>	<u>Source</u>
1911	Bosworth Frank E foremn Capitol Mills h	Polk-Husted Directory
	Bosworth Lydia A wid H B b	Polk-Husted Directory
1906	Cavaleras John r	A. KINGSBURY CO
	Wells Wm E lab r	A. KINGSBURY CO
	Williams Geo M lab r	A. KINGSBURY CO
	Williams J M Mrs r	A. KINGSBURY CO

HAZELTON E

1107 HAZELTON E

<u>Year</u>	<u>Uses</u>	<u>Source</u>	
1925	Payne J W	R. L. Polk Co. of California, Publishers	Image pg. A89
1921	Payne J W	Polk-Husted Directory Co., Publishers	Image pg. A93
1916	Payne J W	Polk-Husted Directory Co.	Image pg. A99

1109 HAZELTON E

<u>Year</u>	<u>Uses</u>	<u>Source</u>	
1921	Vacant	Polk-Husted Directory Co., Publishers	Image pg. A93

1111 HAZELTON E

<u>Year</u>	<u>Uses</u>	<u>Source</u>	
1925	Merrill H F F	R. L. Polk Co. of California, Publishers	Image pg. A89
	Howe M I	R. L. Polk Co. of California, Publishers	Image pg. A89
1921	Rosenquist Peter	Polk-Husted Directory Co., Publishers	Image pg. A93

1121 HAZELTON E

<u>Year</u>	<u>Uses</u>	<u>Source</u>	
1925	Douville N L	R. L. Polk Co. of California, Publishers	Image pg. A89
1921	Douville N L	Polk-Husted Directory Co., Publishers	Image pg. A93
	Gerrard Mrs Amelia	Polk-Husted Directory Co., Publishers	Image pg. A93
1916	Gerrard Amelia wid Jas	Polk-Husted Directory Co.	Image pg. A99

1129 HAZELTON E

<u>Year</u>	<u>Uses</u>	<u>Source</u>	
1925	Steinbrecher C H	R. L. Polk Co. of California, Publishers	Image pg. A89
1921	Steinbrecher Chas	Polk-Husted Directory Co., Publishers	Image pg. A93
1916	Steinbrecher C H	Polk-Husted Directory Co.	Image pg. A99

1135 HAZELTON E

<u>Year</u>	<u>Uses</u>	<u>Source</u>	
1921	Meyer A A	Polk-Husted Directory Co., Publishers	Image pg. A93

FINDINGS

<u>Year</u>	<u>Uses</u>	<u>Source</u>	
1916	Presto Michael	Polk-Husted Directory Co.	Image pg. A99

1137 HAZELTON E

<u>Year</u>	<u>Uses</u>	<u>Source</u>	
1925	Harris W F	R. L. Polk Co. of California, Publishers	Image pg. A89

1143 HAZELTON E

<u>Year</u>	<u>Uses</u>	<u>Source</u>	
1925	Nunes Wm	R. L. Polk Co. of California, Publishers	Image pg. A89
1921	Eslinger W M	Polk-Husted Directory Co., Publishers	Image pg. A93

1193 HAZELTON E

<u>Year</u>	<u>Uses</u>	<u>Source</u>	
1921	Balconi Chas	Polk-Husted Directory Co., Publishers	Image pg. A93

1206 HAZELTON E

<u>Year</u>	<u>Uses</u>	<u>Source</u>	
1925	Taddioli Mrs Clara	R. L. Polk Co. of California, Publishers	Image pg. A89
1921	Toddioli Mrs Clara	Polk-Husted Directory Co., Publishers	Image pg. A93
1916	Giggy E C	Polk-Husted Directory Co.	Image pg. A99

1214 HAZELTON E

<u>Year</u>	<u>Uses</u>	<u>Source</u>	
1925	Violett Mrs Flora	R. L. Polk Co. of California, Publishers	Image pg. A89
1921	Violett W H	Polk-Husted Directory Co., Publishers	Image pg. A93
1916	Kroyer Mrs Alice	Polk-Husted Directory Co.	Image pg. A99

1230 HAZELTON E

<u>Year</u>	<u>Uses</u>	<u>Source</u>	
1925	Watros Fred	R. L. Polk Co. of California, Publishers	Image pg. A89
1921	Watrous Fred	Polk-Husted Directory Co., Publishers	Image pg. A93
1916	Watrous Fredk	Polk-Husted Directory Co.	Image pg. A99

1238 HAZELTON E

<u>Year</u>	<u>Uses</u>	<u>Source</u>	
1921	Eproson A E	Polk-Husted Directory Co., Publishers	Image pg. A93
1916	Eproson A E	Polk-Husted Directory Co.	Image pg. A99

1248 HAZELTON E

<u>Year</u>	<u>Uses</u>	<u>Source</u>	
1925	Cavalero John	R. L. Polk Co. of California, Publishers	Image pg. A89

FINDINGS

<u>Year</u>	<u>Uses</u>	<u>Source</u>	
1921	Gilkey W C	Polk-Husted Directory Co., Publishers	Image pg. A93
1916	Pope G W	Polk-Husted Directory Co.	Image pg. A99

HAZELTON AVE E

1000 HAZELTON AVE E

<u>Year</u>	<u>Uses</u>	<u>Source</u>	
1965	CALIFORNIA PACKING CORP CANNERS H	R. L. Polk Co., Publishers	Image pg. A44
1960	Cal Packing Corp canners	R. L. Polk Co., Publishers	Image pg. A50
1955	Cal Packing Corp	R. L. Polk Co.	Image pg. A57
1930	California Packing Corp	R. L. Polk Co. of California, Publishers	Image pg. A84

1001 HAZELTON AVE E

<u>Year</u>	<u>Uses</u>	<u>Source</u>	
1950	a Nesbit Bottling Co	R. L. Polk Co., Publishers	Image pg. A62

1002 HAZELTON AVE E

<u>Year</u>	<u>Uses</u>	<u>Source</u>	
1950	Cal Packing Corp plant	R. L. Polk Co., Publishers	Image pg. A62
1946	plant No a California Pkg Co	R. L. Polk Co., Publishers	Image pg. A69
1935	California Packing	R. L. Polk Co. of California, Publishers	Image pg. A79

1021 HAZELTON AVE E

<u>Year</u>	<u>Uses</u>	<u>Source</u>	
2003	CENTRAL DOOR CO	SBC PACIFIC BELL	
1984	Independent Paper Stock Co dealers	R. L. Polk Co., Publishers	Image pg. A20
1965	KNOWLES WAREHOUSE	R. L. Polk Co., Publishers	Image pg. A44
1960	Knowles Whse	R. L. Polk Co., Publishers	Image pg. A50
1955	Thrifty Whol Gros Central Valley Gros	R. L. Polk Co.	Image pg. A57
		R. L. Polk Co.	Image pg. A57

1025 HAZELTON AVE E

<u>Year</u>	<u>Uses</u>	<u>Source</u>	
1984	Tri Valley Automotive auto body repr	R. L. Polk Co., Publishers	Image pg. A20
1965	PLY PAC LBR DLRS	R. L. Polk Co., Publishers	Image pg. A44

1041 HAZELTON AVE E

<u>Year</u>	<u>Uses</u>	<u>Source</u>	
1946	a Vacant	R. L. Polk Co., Publishers	Image pg. A69

FINDINGS

<u>Year</u>	<u>Uses</u>	<u>Source</u>	
1935	Lane Bros whol eggs	R. L. Polk Co. of California, Publishers	Image pg. A79

1107 HAZELTON AVE E

<u>Year</u>	<u>Uses</u>	<u>Source</u>	
2003	Lopez Leonardo	SBC PACIFIC BELL	
1960	Thompson Helen E Mrs	R. L. Polk Co., Publishers	Image pg. A50
1955	Hess Helen E	R. L. Polk Co.	Image pg. A57
1950	a Newmark L A Mrs	R. L. Polk Co., Publishers	Image pg. A62
1946	ANewmark L R Mlrs	R. L. Polk Co., Publishers	Image pg. A69
1935	Hoick W W	R. L. Polk Co. of California, Publishers	Image pg. A79
	Newmark Lacie Mrs	R. L. Polk Co. of California, Publishers	Image pg. A79
1930	Payne W F	R. L. Polk Co. of California, Publishers	Image pg. A84
	Newmark Lacie Mrs	R. L. Polk Co. of California, Publishers	Image pg. A84

1109 HAZELTON AVE E

<u>Year</u>	<u>Uses</u>	<u>Source</u>	
1965	REYNOLDS MARYLIN	R. L. Polk Co., Publishers	Image pg. A44
	SIMS HENRY	R. L. Polk Co., Publishers	Image pg. A44
1960	Lee Jerry	R. L. Polk Co., Publishers	Image pg. A50
	Terzo Sam L	R. L. Polk Co., Publishers	Image pg. A50
1946	I lowve M I	R. L. Polk Co., Publishers	Image pg. A69
1935	Howe M I o	R. L. Polk Co. of California, Publishers	Image pg. A79

1111 HAZELTON AVE E

<u>Year</u>	<u>Uses</u>	<u>Source</u>	
1984	Vang Nouyee	R. L. Polk Co., Publishers	Image pg. A20
1965	BOHANNAN LILLIE B MRS	R. L. Polk Co., Publishers	Image pg. A44
1960	Bohannan Lillie B Mrs	R. L. Polk Co., Publishers	Image pg. A50
1955	Vacant	R. L. Polk Co.	Image pg. A57
1950	AHowe M I	R. L. Polk Co., Publishers	Image pg. A62
1946	Mc Donald J 1 W	R. L. Polk Co., Publishers	Image pg. A69
1935	Baird Roy	R. L. Polk Co. of California, Publishers	Image pg. A79
1930	Vacant	R. L. Polk Co. of California, Publishers	Image pg. A84

1121 HAZELTON AVE E

<u>Year</u>	<u>Uses</u>	<u>Source</u>	
2003	Pineda Annette C	SBC PACIFIC BELL	
1984	Vang Xue	R. L. Polk Co., Publishers	Image pg. A20
1965	VACANT	R. L. Polk Co., Publishers	Image pg. A44
1960	Douvi Lle Amelia C Mrs	R. L. Polk Co., Publishers	Image pg. A50

FINDINGS

<u>Year</u>	<u>Uses</u>	<u>Source</u>	
1955	Douville Amelia C Mrs	R. L. Polk Co.	Image pg. A57
1950	Douville M C Mrs	R. L. Polk Co., Publishers	Image pg. A62
1946	ADouville Millie Mrs	R. L. Polk Co., Publishers	Image pg. A69
1935	Iouville N L	R. L. Polk Co. of California, Publishers	Image pg. A79
1930	Douville N L o	R. L. Polk Co. of California, Publishers	Image pg. A84

1123 HAZELTON AVE E

<u>Year</u>	<u>Uses</u>	<u>Source</u>	
1984	Vang Fai	R. L. Polk Co., Publishers	Image pg. A20

1129 HAZELTON AVE E

<u>Year</u>	<u>Uses</u>	<u>Source</u>	
1984	Arroyo Ray	R. L. Polk Co., Publishers	Image pg. A20
1965	HIGHTOWER CHARLIE	R. L. Polk Co., Publishers	Image pg. A44
1960	Acosta Francisco M	R. L. Polk Co., Publishers	Image pg. A50
1955	Jones Rixey M	R. L. Polk Co.	Image pg. A57
1950	Jones E B Mrs	R. L. Polk Co., Publishers	Image pg. A62
1946	Guerrero J I ir	R. L. Polk Co., Publishers	Image pg. A69
1935	Ragsdale J R	R. L. Polk Co. of California, Publishers	Image pg. A79
1930	Giottonini Morris	R. L. Polk Co. of California, Publishers	Image pg. A84

1135 HAZELTON AVE E

<u>Year</u>	<u>Uses</u>	<u>Source</u>	
1984	Soreano Teres	R. L. Polk Co., Publishers	Image pg. A20
1965	ALAMILLO JAUN	R. L. Polk Co., Publishers	Image pg. A44
1960	Reyes Lucio	R. L. Polk Co., Publishers	Image pg. A50
1955	Comanche Jas	R. L. Polk Co.	Image pg. A57
1950	t Plunkett W A	R. L. Polk Co., Publishers	Image pg. A62
1946	AFairbanks WV B	R. L. Polk Co., Publishers	Image pg. A69
1935	Freeman J L	R. L. Polk Co. of California, Publishers	Image pg. A79
1930	Freeman J L	R. L. Polk Co. of California, Publishers	Image pg. A84

1137 HAZELTON AVE E

<u>Year</u>	<u>Uses</u>	<u>Source</u>	
1984	Rango Julian	R. L. Polk Co., Publishers	Image pg. A20
1965	WILLIAMS CLORENDIA	R. L. Polk Co., Publishers	Image pg. A44
1960	Pegg Harley	R. L. Polk Co., Publishers	Image pg. A50
1955	Keeler Harold	R. L. Polk Co.	Image pg. A57
1950	Aguilera G S	R. L. Polk Co., Publishers	Image pg. A62
1946	Aguilera G S	R. L. Polk Co., Publishers	Image pg. A69

FINDINGS

<u>Year</u>	<u>Uses</u>	<u>Source</u>	
1935	Wennhold Ernest	R. L. Polk Co. of California, Publishers	Image pg. A79
1930	Reed Margt Mrs	R. L. Polk Co. of California, Publishers	Image pg. A84

1143 HAZELTON AVE E

<u>Year</u>	<u>Uses</u>	<u>Source</u>	
2003	Reyes Serafin	SBC PACIFIC BELL	
1984	Bernal Maria	R. L. Polk Co., Publishers	Image pg. A20
	E HAZELTON AV Contd	R. L. Polk Co., Publishers	Image pg. A21
1965	HERNANDEZ GILBERT	R. L. Polk Co., Publishers	Image pg. A44
1960	Tolmich Thos J	R. L. Polk Co., Publishers	Image pg. A50
1950	Dalama Frank	R. L. Polk Co., Publishers	Image pg. A62

1206 HAZELTON AVE E

<u>Year</u>	<u>Uses</u>	<u>Source</u>	
1984	Allen P	R. L. Polk Co., Publishers	Image pg. A21
1965	DUTRA ALFRED E	R. L. Polk Co., Publishers	Image pg. A44
1960	Taddioli Clara Mrs 0	R. L. Polk Co., Publishers	Image pg. A50
1955	Taddioli Clara Mrs	R. L. Polk Co.	Image pg. A57
1950	Taddioli Clara Mrs	R. L. Polk Co., Publishers	Image pg. A62
1946	a Taddioli Cira f Mrs	R. L. Polk Co., Publishers	Image pg. A69
1935	Taddioli Clara Mrs	R. L. Polk Co. of California, Publishers	Image pg. A79
1930	Taddioli Clara Mrs	R. L. Polk Co. of California, Publishers	Image pg. A84

1214 HAZELTON AVE E

<u>Year</u>	<u>Uses</u>	<u>Source</u>	
1984	Lara Aurelia	R. L. Polk Co., Publishers	Image pg. A21
1965	CONTRERAS KATH MRS	R. L. Polk Co., Publishers	Image pg. A44
1960	Contreras Felix D 0	R. L. Polk Co., Publishers	Image pg. A50
1955	Contreras Felix D	R. L. Polk Co.	Image pg. A57
1950	Contreras F D	R. L. Polk Co., Publishers	Image pg. A62
1946	a Contreras F D	R. L. Polk Co., Publishers	Image pg. A69
1935	Housewert Basil	R. L. Polk Co. of California, Publishers	Image pg. A79
1930	Kuehn Max	R. L. Polk Co. of California, Publishers	Image pg. A84

1218 HAZELTON AVE E

<u>Year</u>	<u>Uses</u>	<u>Source</u>	
1984	Tillis	R. L. Polk Co., Publishers	Image pg. A21
	Apartments	R. L. Polk Co., Publishers	Image pg. A21
	Vacant	R. L. Polk Co., Publishers	Image pg. A21
	Grimersindo Mars	R. L. Polk Co., Publishers	Image pg. A21

FINDINGS

<u>Year</u>	<u>Uses</u>	<u>Source</u>	
1984	Tabarez E Y	R. L. Polk Co., Publishers	Image pg. A21

1230 HAZELTON AVE E

<u>Year</u>	<u>Uses</u>	<u>Source</u>	
1984	Lewis Prince A	R. L. Polk Co., Publishers	Image pg. A21
1965	KICK LEO S	R. L. Polk Co., Publishers	Image pg. A44
1960	Kick Leo 0	R. L. Polk Co., Publishers	Image pg. A50
1955	Kick Leo	R. L. Polk Co.	Image pg. A57
1950	Kick Leo	R. L. Polk Co., Publishers	Image pg. A62
	Gari man W F	R. L. Polk Co., Publishers	Image pg. A62
1946	Vacant	R. L. Polk Co., Publishers	Image pg. A69
1935	Watrous Fred o	R. L. Polk Co. of California, Publishers	Image pg. A79
	Thliomson W H	R. L. Polk Co. of California, Publishers	Image pg. A79
	Thomason Janet Mrs	R. L. Polk Co. of California, Publishers	Image pg. A79

1231 HAZELTON AVE E

<u>Year</u>	<u>Uses</u>	<u>Source</u>	
2003	Deed Ocee	SBC PACIFIC BELL	
1984	Avina Emma	R. L. Polk Co., Publishers	Image pg. A21

1237 HAZELTON AVE E

<u>Year</u>	<u>Uses</u>	<u>Source</u>	
1984	Elan Geneva	R. L. Polk Co., Publishers	Image pg. A21

1238 HAZELTON AVE E

<u>Year</u>	<u>Uses</u>	<u>Source</u>	
1984	Small Ronnie	R. L. Polk Co., Publishers	Image pg. A21
1965	EPROSON ARTH E	R. L. Polk Co., Publishers	Image pg. A44
1960	HAZELTON AV E Contd	R. L. Polk Co., Publishers	Image pg. A51
	Eproson Arth E e AH	R. L. Polk Co., Publishers	Image pg. A50
1955	Eproson Arth E	R. L. Polk Co.	Image pg. A57
1950	Eproson A E	R. L. Polk Co., Publishers	Image pg. A62
1946	Eprc on A E	R. L. Polk Co., Publishers	Image pg. A69
1935	Eproson Arth	R. L. Polk Co. of California, Publishers	Image pg. A79
1930	Eproson A E o	R. L. Polk Co. of California, Publishers	Image pg. A84

1248 HAZELTON AVE E

<u>Year</u>	<u>Uses</u>	<u>Source</u>	
1984	Herrera Braulio	R. L. Polk Co., Publishers	Image pg. A21
1965	LOPEZ ROBT B	R. L. Polk Co., Publishers	Image pg. A44

FINDINGS

<u>Year</u>	<u>Uses</u>	<u>Source</u>	
1960	Stone Michl	R. L. Polk Co., Publishers	Image pg. A51
1955	Stone Michl	R. L. Polk Co.	Image pg. A57
1950	Stone Michl	R. L. Polk Co., Publishers	Image pg. A62
1946	Simpson F M	R. L. Polk Co., Publishers	Image pg. A69
1935	Rezende J V	R. L. Polk Co. of California, Publishers	Image pg. A79
1930	Canepa Umberto	R. L. Polk Co. of California, Publishers	Image pg. A84

1249 HAZELTON AVE E

<u>Year</u>	<u>Uses</u>	<u>Source</u>	
1984	Vacant	R. L. Polk Co., Publishers	Image pg. A21

PILGRIM S

620 PILGRIM S

<u>Year</u>	<u>Uses</u>	<u>Source</u>	
1960	Munoz Rose M	R. L. Polk Co., Publishers	Image pg. A52
1955	Munoz Rose M	R. L. Polk Co.	Image pg. A58
1950	Munoz Jos	R. L. Polk Co., Publishers	Image pg. A63
1946	AMunoz J M O	R. L. Polk Co., Publishers	Image pg. A70
1935	Collins N A	R. L. Polk Co. of California, Publishers	Image pg. A80
	Strout H A Mrs	R. L. Polk Co. of California, Publishers	Image pg. A80
1930	Strout E E o	R. L. Polk Co. of California, Publishers	Image pg. A85
1925	Strout E E	R. L. Polk Co. of California, Publishers	Image pg. A90
1921	Strout E E	Polk-Husted Directory Co., Publishers	Image pg. A94
1916	Hulse Margaret wid	Polk-Husted Directory Co.	Image pg. A100

628 PILGRIM S

<u>Year</u>	<u>Uses</u>	<u>Source</u>	
2003	Dealba Arnulfo	SBC PACIFIC BELL	
1960	Moreno Gilbert jr	R. L. Polk Co., Publishers	Image pg. A52
1955	Moreno Gilbert jr	R. L. Polk Co.	Image pg. A58
1950	A Tucker Marie Mrs	R. L. Polk Co., Publishers	Image pg. A63
1946	Pilipelli Eug	R. L. Polk Co., Publishers	Image pg. A70
1935	Filipelli E C o	R. L. Polk Co. of California, Publishers	Image pg. A80
1930	Filipelli Eug o	R. L. Polk Co. of California, Publishers	Image pg. A85
1925	Filipelli Mrs Marie	R. L. Polk Co. of California, Publishers	Image pg. A90
1921	Filipelli Mrs Maria	Polk-Husted Directory Co., Publishers	Image pg. A94
1916	Filipelli Mrs Mary	Polk-Husted Directory Co.	Image pg. A100

FINDINGS

636 PILGRIM S

<u>Year</u>	<u>Uses</u>	<u>Source</u>	
2003	Gonzalez Lorraine	SBC PACIFIC BELL	
1960	Quijalvo Eddie A	R. L. Polk Co., Publishers	Image pg. A52
1955	Quijalvo Eddie A	R. L. Polk Co.	Image pg. A58
1950	A Cooper C G Q	R. L. Polk Co., Publishers	Image pg. A63
1946	Avansino P J	R. L. Polk Co., Publishers	Image pg. A70
1935	Wilson E M Mrs	R. L. Polk Co. of California, Publishers	Image pg. A80
	Bemart Mary Mrs o	R. L. Polk Co. of California, Publishers	Image pg. A80
1930	Tranto A A o	R. L. Polk Co. of California, Publishers	Image pg. A85
1925	Cassidy J A	R. L. Polk Co. of California, Publishers	Image pg. A90
1921	Cassidy J A	Polk-Husted Directory Co., Publishers	Image pg. A94
1916	Reimers O J	Polk-Husted Directory Co.	Image pg. A100

640 PILGRIM S

<u>Year</u>	<u>Uses</u>	<u>Source</u>	
1925	Peace Jos Jr	R. L. Polk Co. of California, Publishers	Image pg. A90

644 PILGRIM S

<u>Year</u>	<u>Uses</u>	<u>Source</u>	
1916	Robinson W J	Polk-Husted Directory Co.	Image pg. A100

646 PILGRIM S

<u>Year</u>	<u>Uses</u>	<u>Source</u>	
1930	Jenkins Styles	R. L. Polk Co. of California, Publishers	Image pg. A85
1925	Thompson Herbt	R. L. Polk Co. of California, Publishers	Image pg. A90
1921	Pease Jos	Polk-Husted Directory Co., Publishers	Image pg. A94
	Garibaldi Danl	Polk-Husted Directory Co., Publishers	Image pg. A94
	Bruce G C	Polk-Husted Directory Co., Publishers	Image pg. A94
1916	Bauer Jacob	Polk-Husted Directory Co.	Image pg. A100

648 PILGRIM S

<u>Year</u>	<u>Uses</u>	<u>Source</u>	
1960	S&C Lbr Co	R. L. Polk Co., Publishers	Image pg. A52
1955	S and C Lbr Co	R. L. Polk Co.	Image pg. A58
1930	Vacant	R. L. Polk Co. of California, Publishers	Image pg. A85

704 PILGRIM S

<u>Year</u>	<u>Uses</u>	<u>Source</u>	
2003	Honesto John L	SBC PACIFIC BELL	
1960	Garcia Stanley R O	R. L. Polk Co., Publishers	Image pg. A52

FINDINGS

<u>Year</u>	<u>Uses</u>	<u>Source</u>	
1955	Garcia Stanley R	R. L. Polk Co.	Image pg. A58
1950	Garcia Stanley	R. L. Polk Co., Publishers	Image pg. A63
1946	Garcia Jos	R. L. Polk Co., Publishers	Image pg. A70
1935	Mori C V	R. L. Polk Co. of California, Publishers	Image pg. A80
1930	Scott Peter	R. L. Polk Co. of California, Publishers	Image pg. A85
1925	Mori Jos	R. L. Polk Co. of California, Publishers	Image pg. A90
1921	Mori Jos	Polk-Husted Directory Co., Publishers	Image pg. A94
1916	Mori Giuseppe	Polk-Husted Directory Co.	Image pg. A100
	Millrad M A	Polk-Husted Directory Co.	Image pg. A100

708 PILGRIM S

<u>Year</u>	<u>Uses</u>	<u>Source</u>	
1960	Pardini Saolimano S	R. L. Polk Co., Publishers	Image pg. A52
1955	Pardini Solimano S	R. L. Polk Co.	Image pg. A58
1950	A Pardini Sollemana	R. L. Polk Co., Publishers	Image pg. A63
1946	Pardini Sollemano	R. L. Polk Co., Publishers	Image pg. A70
1935	Pardini Solimano	R. L. Polk Co. of California, Publishers	Image pg. A80
1930	Palmini Solimano o	R. L. Polk Co. of California, Publishers	Image pg. A85
1925	Palmeni Solimano	R. L. Polk Co. of California, Publishers	Image pg. A90
1921	Francesconi Frank	Polk-Husted Directory Co., Publishers	Image pg. A94
1916	Vacant	Polk-Husted Directory Co.	Image pg. A100

725 PILGRIM S

<u>Year</u>	<u>Uses</u>	<u>Source</u>	
1916	Vacant	Polk-Husted Directory Co.	Image pg. A100

726 PILGRIM S

<u>Year</u>	<u>Uses</u>	<u>Source</u>	
1930	Davis Chas	R. L. Polk Co. of California, Publishers	Image pg. A85
1925	Burrows J H	R. L. Polk Co. of California, Publishers	Image pg. A90
1921	Burrows J H	Polk-Husted Directory Co., Publishers	Image pg. A94
1916	Lowe Walter	Polk-Husted Directory Co.	Image pg. A100
	Burrows J H	Polk-Husted Directory Co.	Image pg. A100

737 PILGRIM S

<u>Year</u>	<u>Uses</u>	<u>Source</u>	
1916	Wooden D L	Polk-Husted Directory Co.	Image pg. A100

FINDINGS

748 PILGRIM S

<u>Year</u>	<u>Uses</u>	<u>Source</u>	
1921	Vacant	Polk-Husted Directory Co., Publishers	Image pg. A94
1916	Strong M H	Polk-Husted Directory Co.	Image pg. A100

804 PILGRIM S

<u>Year</u>	<u>Uses</u>	<u>Source</u>	
1955	Edgerly Isabell A Mrs	R. L. Polk Co.	Image pg. A58
1950	Edgerly Raymond	R. L. Polk Co., Publishers	Image pg. A63
1946	Edgerly Raymond	R. L. Polk Co., Publishers	Image pg. A70
1935	Raggio Mary Mrs	R. L. Polk Co. of California, Publishers	Image pg. A80
1930	Raggio Mary Mrs o	R. L. Polk Co. of California, Publishers	Image pg. A85
1925	Raggio Mrs Mary	R. L. Polk Co. of California, Publishers	Image pg. A90
1921	Raggio David	Polk-Husted Directory Co., Publishers	Image pg. A94
1916	Vacant	Polk-Husted Directory Co.	Image pg. A100

812 PILGRIM S

<u>Year</u>	<u>Uses</u>	<u>Source</u>	
1955	Fioravanti Arth N	R. L. Polk Co.	Image pg. A58
1946	Fioravanti A N	R. L. Polk Co., Publishers	Image pg. A70

814 PILGRIM S

<u>Year</u>	<u>Uses</u>	<u>Source</u>	
1960	Benitez Richd	R. L. Polk Co., Publishers	Image pg. A52
1955	Achziger Ruben	R. L. Polk Co.	Image pg. A58
1950	A Grexton D W	R. L. Polk Co., Publishers	Image pg. A63
1946	Granger H G	R. L. Polk Co., Publishers	Image pg. A70
1935	Saunders J H	R. L. Polk Co. of California, Publishers	Image pg. A80
1930	Cattrone Bruno	R. L. Polk Co. of California, Publishers	Image pg. A85
1925	Muzio Mrs Albina	R. L. Polk Co. of California, Publishers	Image pg. A90
1921	Muzio Albino	Polk-Husted Directory Co., Publishers	Image pg. A94
1916	Winton H M S	Polk-Husted Directory Co.	Image pg. A100

816 PILGRIM S

<u>Year</u>	<u>Uses</u>	<u>Source</u>	
1960	Schneider Louis	R. L. Polk Co., Publishers	Image pg. A52
1955	Purio Louis V	R. L. Polk Co.	Image pg. A58
1950	Bava Alfd	R. L. Polk Co., Publishers	Image pg. A63
1946	Bava A J	R. L. Polk Co., Publishers	Image pg. A70
1935	Fox Hans	R. L. Polk Co. of California, Publishers	Image pg. A80

FINDINGS

818 PILGRIM S

<u>Year</u>	<u>Uses</u>	<u>Source</u>	
1930	Harding F N	R. L. Polk Co. of California, Publishers	Image pg. A85

824 PILGRIM S

<u>Year</u>	<u>Uses</u>	<u>Source</u>	
1960	Obertello John	R. L. Polk Co., Publishers	Image pg. A52
1955	Obertello John	R. L. Polk Co.	Image pg. A58
1950	Obertello Natalie	R. L. Polk Co., Publishers	Image pg. A63
1946	bertel Ib Natalie	R. L. Polk Co., Publishers	Image pg. A70
1935	Obertello John	R. L. Polk Co. of California, Publishers	Image pg. A80
1930	Obertello John	R. L. Polk Co. of California, Publishers	Image pg. A85
1925	Obertelo Natalie	R. L. Polk Co. of California, Publishers	Image pg. A90
1921	Obertelo Mrs Mary	Polk-Husted Directory Co., Publishers	Image pg. A94
1916	Bosworth F E	Polk-Husted Directory Co.	Image pg. A100

828 PILGRIM S

<u>Year</u>	<u>Uses</u>	<u>Source</u>	
1955	Vacant	R. L. Polk Co.	Image pg. A58
1950	Vacant	R. L. Polk Co., Publishers	Image pg. A63
1946	Gregston E D	R. L. Polk Co., Publishers	Image pg. A70
	Canepa Umberto	R. L. Polk Co., Publishers	Image pg. A70
1935	Thompson C C W o	R. L. Polk Co. of California, Publishers	Image pg. A80
	Riggs F K	R. L. Polk Co. of California, Publishers	Image pg. A80
	Lemos Mary Mrs	R. L. Polk Co. of California, Publishers	Image pg. A80
	Chandler Ila	R. L. Polk Co. of California, Publishers	Image pg. A80
1930	Collins Eliz Mrs	R. L. Polk Co. of California, Publishers	Image pg. A85
1925	Hart Wm	R. L. Polk Co. of California, Publishers	Image pg. A90
1921	Allan Harold	Polk-Husted Directory Co., Publishers	Image pg. A94
1916	Vacant	Polk-Husted Directory Co.	Image pg. A100

830 PILGRIM S

<u>Year</u>	<u>Uses</u>	<u>Source</u>	
1925	Giozzi Rossi	R. L. Polk Co. of California, Publishers	Image pg. A90
	Mc Donald John	R. L. Polk Co. of California, Publishers	Image pg. A90
	Green Wm	R. L. Polk Co. of California, Publishers	Image pg. A90
1921	Stein Delmar	Polk-Husted Directory Co., Publishers	Image pg. A94
1916	Brautigan F	Polk-Husted Directory Co.	Image pg. A100

FINDINGS

832 PILGRIM S

<u>Year</u>	<u>Uses</u>	<u>Source</u>	
1960	Rossi John	R. L. Polk Co., Publishers	Image pg. A52
1955	Rendon Rumaldo G	R. L. Polk Co.	Image pg. A58
1950	Delucchi Della Mhrs	R. L. Polk Co., Publishers	Image pg. A63
	Lunducci Della Mrs	R. L. Polk Co., Publishers	Image pg. A63
1946	Lunducci Della Mrs	R. L. Polk Co., Publishers	Image pg. A70
1935	Santella Theresa Mrs	R. L. Polk Co. of California, Publishers	Image pg. A80
1930	De Martini Louise	R. L. Polk Co. of California, Publishers	Image pg. A85
	Zunini J J	R. L. Polk Co. of California, Publishers	Image pg. A85
	Mrs o	R. L. Polk Co. of California, Publishers	Image pg. A85
	'48 Poggi G B o	R. L. Polk Co. of California, Publishers	Image pg. A85
1925	De Martini Mrs Louise	R. L. Polk Co. of California, Publishers	Image pg. A90
1921	De Martini Jos	Polk-Husted Directory Co., Publishers	Image pg. A95
1916	De Martini Jos	Polk-Husted Directory Co.	Image pg. A100

836 PILGRIM S

<u>Year</u>	<u>Uses</u>	<u>Source</u>	
2003	Pinunure Karla	SBC PACIFIC BELL	
1960	Mongomery Phil D	R. L. Polk Co., Publishers	Image pg. A52
1955	Rossi John	R. L. Polk Co.	Image pg. A58
1946	Zunio John	R. L. Polk Co., Publishers	Image pg. A70
1935	Chiccone Castanza	R. L. Polk Co. of California, Publishers	Image pg. A80

847 PILGRIM S

<u>Year</u>	<u>Uses</u>	<u>Source</u>	
2003	J & C SOTO DISTRIBUTOR	SBC PACIFIC BELL	
	CASE M MARINE SURVEYOR	SBC PACIFIC BELL	
	J & C SOTO DISTRIBUTING	SBC PACIFIC BELL	
	CASECO AUTOMOTIVE	SBC PACIFIC BELL	
1960	Bordon Co The Calif Div	R. L. Polk Co., Publishers	Image pg. A52
1955	Bordens Dairy Delivery Co	R. L. Polk Co.	Image pg. A58
1950	A Bordens Dairy Del Co	R. L. Polk Co., Publishers	Image pg. A63

848 PILGRIM S

<u>Year</u>	<u>Uses</u>	<u>Source</u>	
1960	Canepa Berto	R. L. Polk Co., Publishers	Image pg. A52
1955	Canepa Berto	R. L. Polk Co.	Image pg. A58
1950	A Canepa Berto	R. L. Polk Co., Publishers	Image pg. A63
1935	Canepa Umberto o	R. L. Polk Co. of California, Publishers	Image pg. A80

FINDINGS

<u>Year</u>	<u>Uses</u>	<u>Source</u>	
1925	Poggi G B	R. L. Polk Co. of California, Publishers	Image pg. A90
1921	Rogers H B	Polk-Husted Directory Co., Publishers	Image pg. A95

Pilgrim St

945 Pilgrim St

<u>Year</u>	<u>Uses</u>	<u>Source</u>	
2003	V & S REPAIR	SBC PACIFIC BELL	
1990	Thompson Auto & Dismantling	R. L. Polk Co., Publishers	Image pg. A15
	Tad Radiator Service auto radiator	R. L. Polk Co., Publishers	Image pg. A15
1984	Thompson Auto Repair & Dismantling	R. L. Polk Co., Publishers	Image pg. A22
1979	Thompson Auto Repair & Dismantling	R.L. Polk CO.	Image pg. A28
1975	Thompson Auto Repair & Dismantling	R.L. Polk CO.	Image pg. A34
1970	Thompson Auto Repair & Dismantling	R. L. Polk Co., Publishers	Image pg. A39
1965	VACANT	R. L. Polk Co., Publishers	Image pg. A45
1960	Winston Steel Wks Inc 411 HO	R. L. Polk Co., Publishers	Image pg. A52
1955	Winston Steel Wks Inc	R. L. Polk Co.	Image pg. A58
1950	ASeiler Iron Wks	R. L. Polk Co., Publishers	Image pg. A63
1946	ASeiler Iron Wks	R. L. Polk Co., Publishers	Image pg. A70
1940	Seiler E L iron wks	R. L. Polk Co., Publishers	Image pg. A76
1935	Scott Chas struct steel	R. L. Polk Co. of California, Publishers	Image pg. A80
1930	Seiler Iron Works	R. L. Polk Co. of California, Publishers	Image pg. A85

PILGRIM ST S

620 PILGRIM ST S

<u>Year</u>	<u>Uses</u>	<u>Source</u>	
1984	Castillo Juan	R. L. Polk Co., Publishers	Image pg. A22
1965	MUNOZ ROSE n	R. L. Polk Co., Publishers	Image pg. A45

628 PILGRIM ST S

<u>Year</u>	<u>Uses</u>	<u>Source</u>	
1984	De Alba Segura Arnulfo	R. L. Polk Co., Publishers	Image pg. A22
1965	MORENO GILBERT JR	R. L. Polk Co., Publishers	Image pg. A45

636 PILGRIM ST S

<u>Year</u>	<u>Uses</u>	<u>Source</u>	
1984	Gonzales Tony	R. L. Polk Co., Publishers	Image pg. A22
1965	GONZALES DAVID	R. L. Polk Co., Publishers	Image pg. A45

FINDINGS

648 PILGRIM ST S

<u>Year</u>	<u>Uses</u>	<u>Source</u>	
1984	M & M Ornamental Iron Wks Inc	R. L. Polk Co., Publishers	Image pg. A22
1965	VACANT	R. L. Polk Co., Publishers	Image pg. A45

704 PILGRIM ST S

<u>Year</u>	<u>Uses</u>	<u>Source</u>	
1984	Felix Margt	R. L. Polk Co., Publishers	Image pg. A22
1965	GARCIA STANLEY R	R. L. Polk Co., Publishers	Image pg. A45

708 PILGRIM ST S

<u>Year</u>	<u>Uses</u>	<u>Source</u>	
1984	F ores Victoria	R. L. Polk Co., Publishers	Image pg. A22
1965	PARMINI SAQLIMANO S	R. L. Polk Co., Publishers	Image pg. A45

814 PILGRIM ST S

<u>Year</u>	<u>Uses</u>	<u>Source</u>	
1965	NAVARRETE ANDREW	R. L. Polk Co., Publishers	Image pg. A45

816 PILGRIM ST S

<u>Year</u>	<u>Uses</u>	<u>Source</u>	
1965	SCHNEIDER LOUIS C	R. L. Polk Co., Publishers	Image pg. A45

824 PILGRIM ST S

<u>Year</u>	<u>Uses</u>	<u>Source</u>	
1965	OBERTELLO JOHN	R. L. Polk Co., Publishers	Image pg. A45

828 PILGRIM ST S

<u>Year</u>	<u>Uses</u>	<u>Source</u>	
1984	Ottmelo Marcello	R. L. Polk Co., Publishers	Image pg. A22

832 PILGRIM ST S

<u>Year</u>	<u>Uses</u>	<u>Source</u>	
1984	Elle Apolinio	R. L. Polk Co., Publishers	Image pg. A22
	Rear Correias	R. L. Polk Co., Publishers	Image pg. A22
1965	CORLEY JAMES C	R. L. Polk Co., Publishers	Image pg. A45
	REAR TREAS ROBT	R. L. Polk Co., Publishers	Image pg. A45

847 PILGRIM ST S

<u>Year</u>	<u>Uses</u>	<u>Source</u>	
1984	Vacant	R. L. Polk Co., Publishers	Image pg. A22
1965	BORDEN CO THE DAIRIES	R. L. Polk Co., Publishers	Image pg. A45

FINDINGS

848 PILGRIM ST S

<u>Year</u>	<u>Uses</u>	<u>Source</u>	
1984	Ramos Tony	R. L. Polk Co., Publishers	Image pg. A22
1965	CANEPA BERTO	R. L. Polk Co., Publishers	Image pg. A45

S AIRPORT WAY

820 S AIRPORT WAY

<u>Year</u>	<u>Uses</u>	<u>Source</u>
2017	DENTONIS CUSTOM TRUCK WORKS	Cole Information Services
2014	CUSTOM TRUCK WORKS	Cole Information Services
2009	DENTONIS CUSTOM TRUCK WORKS	Cole Information Services
2004	DENTONIS CUSTOM TRUCK WORKS	Cole Information Services
	DENTONIS CUSTOM TRUKING	Cole Information Services

S Airport Way

820 S Airport Way

<u>Year</u>	<u>Uses</u>	<u>Source</u>
2003	TRUCK WORKS DENTONIS	SBC PACIFIC BELL
	DENTONIS TRUCK WORKS	SBC PACIFIC BELL

S AIRPORT WAY

820 S AIRPORT WAY

<u>Year</u>	<u>Uses</u>	<u>Source</u>
1999	DENTONIS CUSTOM TRUCK WORK	Cole Information Services

S Airport Way

820 S Airport Way

<u>Year</u>	<u>Uses</u>	<u>Source</u>	
1996	DENTONIS CUSTOM TRUCK WORK	R. L. Polk Co., Publishers	Image pg. A8

S AIRPORT WAY

820 S AIRPORT WAY

<u>Year</u>	<u>Uses</u>	<u>Source</u>
1994	DENTONIS CUSTOM TRUCK WORK	Cole Information Services

FINDINGS

S Airport Way

820 S Airport Way

<u>Year</u>	<u>Uses</u>	<u>Source</u>	
1990	Package Service Company Of California trk & auto body repr	R. L. Polk Co., Publishers	Image pg. A16
1984	Jordan Barney Plumbing Inc	R. L. Polk Co., Publishers	Image pg. A23
1970	Pierce Howell A	R. L. Polk Co., Publishers	Image pg. A40
1965	LANDUCCI ADELLA M MRS	R. L. Polk Co., Publishers	Image pg. A46

S AURORA ST

1019 S AURORA ST

<u>Year</u>	<u>Uses</u>	<u>Source</u>
2017	GM AUTO REPAIR	Cole Information Services
2014	GM AUTO REPAIR	Cole Information Services
2009	TB AUTOMOTIVE REPAIR SHOP	Cole Information Services
2004	GREG S AUTO REPAIR	Cole Information Services
	OCCUPANT UNKNOWN	Cole Information Services
1999	TB AUTOMOTIVE REPAIR SHOP	Cole Information Services
1994	CLASSIC IRON WORKS	Cole Information Services

1234 S AURORA ST

<u>Year</u>	<u>Uses</u>	<u>Source</u>
2017	CHARTER WAY TOW	Cole Information Services
2014	CHARTER TOW	Cole Information Services
2009	CHARTER WAY TOW INC	Cole Information Services
2004	CHARTER WAY TOWING INC	Cole Information Services
1999	CAMERON ASHLEY BUILDING PRODUCTS	Cole Information Services
	CALIFORNIA ROOFERS SUPPLY	Cole Information Services

S PILGRIM ST

620 S PILGRIM ST

<u>Year</u>	<u>Uses</u>	<u>Source</u>
2017	JUAN LOPEZ	Cole Information Services
2014	JUAN LOPEZ	Cole Information Services
2009	OCCUPANT UNKNOWN	Cole Information Services
2004	L BECERRA	Cole Information Services
1999	OCCUPANT UNKNOWN	Cole Information Services

FINDINGS

<u>Year</u>	<u>Uses</u>	<u>Source</u>	
1990	No Return	R. L. Polk Co., Publishers	Image pg. A17
1979	Castilli Juan	R.L. Polk CO.	Image pg. A28
1975	Casta Uo Juan	R.L. Polk CO.	Image pg. A34
1970	Munoz Rose M	R. L. Polk Co., Publishers	Image pg. A41
1940	Lofiin Blanche Mrs	R. L. Polk Co., Publishers	Image pg. A76
1911	Hulse Margaret wid Wm h	Polk-Husted Directory	
1906	Hulse Wm teamster r	A. KINGSBURY CO	

628 S PILGRIM ST

<u>Year</u>	<u>Uses</u>	<u>Source</u>	
2017	MANUEL DEALBA	Cole Information Services	
2014	MANUEL DEALBA	Cole Information Services	
2009	OCCUPANT UNKNOWN	Cole Information Services	
2004	ARNULFO DEALBA	Cole Information Services	
1999	Dealba Arnulfo 1h	R. L. Polk Co., Publishers	Image pg. A4
1996	Dealba Amulfo	R. L. Polk Co., Publishers	Image pg. A9
1994	DEALBA, ARNULFO	Cole Information Services	
1990	De Alba Segura Arnulfo	R. L. Polk Co., Publishers	Image pg. A17
1979	Perez Charolette	R.L. Polk CO.	Image pg. A28
1975	Acierto Albert	R.L. Polk CO.	Image pg. A34
1970	Guerrero Carmen Mrs	R. L. Polk Co., Publishers	Image pg. A41
1940	AFiipelli E C	R. L. Polk Co., Publishers	Image pg. A76

630 S PILGRIM ST

<u>Year</u>	<u>Uses</u>	<u>Source</u>	
2014	GARRETT JONES	Cole Information Services	
2009	GARRETT JONES	Cole Information Services	
1999	GARRETT JONES	Cole Information Services	
	OCCUPANT UNKNOWN	Cole Information Services	

636 S PILGRIM ST

<u>Year</u>	<u>Uses</u>	<u>Source</u>	
2017	DAVID GONZALES	Cole Information Services	
2014	DAVID GONZALES	Cole Information Services	
2009	MONICA GONZALES	Cole Information Services	
2004	LORRAINE GONZALEZ	Cole Information Services	
1999	MONICA GONZALES	Cole Information Services	
	Gonzales Lorraine	R. L. Polk Co., Publishers	Image pg. A4
	Gonzales Anthony T Jr	R. L. Polk Co., Publishers	Image pg. A4

FINDINGS

<u>Year</u>	<u>Uses</u>	<u>Source</u>	
1990	Gonzales Tony Jr	R. L. Polk Co., Publishers	Image pg. A17
1979	Gonzales Ramona C	R.L. Polk CO.	Image pg. A28
1975	Gonzales David S	R.L. Polk CO.	Image pg. A34
1970	Gonzales David S	R. L. Polk Co., Publishers	Image pg. A41
1940	Misasi Fred	R. L. Polk Co., Publishers	Image pg. A76
1911	Jordan Augusta M wid F Y b	Polk-Husted Directory	
	Reimers J Otto elec Holt Mnfg Co h	Polk-Husted Directory	

644 S PILGRIM ST

<u>Year</u>	<u>Uses</u>	<u>Source</u>
1911	Bowers Jacob meats	Polk-Husted Directory

646 S PILGRIM ST

<u>Year</u>	<u>Uses</u>	<u>Source</u>
1911	Treanor Mrs Mary r	Polk-Husted Directory
	Snow Wm b	Polk-Husted Directory
	Bowers John lab b	Polk-Husted Directory
	Bowers Jacob Jr cementwkr b	Polk-Husted Directory
	Bowers Adam lab b	Polk-Husted Directory

648 S PILGRIM ST

<u>Year</u>	<u>Uses</u>	<u>Source</u>	
2017	DENTONIS WELDING WORKS INC	Cole Information Services	
2014	DENTONIS WELDING WORKS INC	Cole Information Services	
2004	DELTA ENGINEERING	Cole Information Services	
	OCCUPANT UNKNOWN	Cole Information Services	
1999	OCCUPANT UNKNOWN	Cole Information Services	
	WORKS spcl trd cntrs	R. L. Polk Co., Publishers	Image pg. A4
	M & M ORNAMENTAL IRON	R. L. Polk Co., Publishers	Image pg. A4
1996	LA CAMPANA	R. L. Polk Co., Publishers	Image pg. A9
	TORTILLA FACTORY	R. L. Polk Co., Publishers	Image pg. A9
1994	M & M ORNAMENTAL IRON WORKS	Cole Information Services	
1990	M & M Ornamental Iron Wks Inc	R. L. Polk Co., Publishers	Image pg. A17
1979	M & M Ornamental Iron Works	R.L. Polk CO.	Image pg. A28
1975	M & M Ornamental Iron Works	R.L. Polk CO.	Image pg. A34
1970	Vacant	R. L. Polk Co., Publishers	Image pg. A41
1911	Bowers Mrs Katherine g rocer	Polk-Husted Directory	

FINDINGS

704 S PILGRIM ST

<u>Year</u>	<u>Uses</u>	<u>Source</u>	
2017	RICHARD MENDOZA	Cole Information Services	
2014	MARIO MENDOZA	Cole Information Services	
2009	OCCUPANT UNKNOWN	Cole Information Services	
2004	JOHN HONESTO	Cole Information Services	
1999	Mendoza Esther A	R. L. Polk Co., Publishers	Image pg. A4
	Mendoza Linda K	R. L. Polk Co., Publishers	Image pg. A4
1996	Martinez Marcus	R. L. Polk Co., Publishers	Image pg. A9
	Mendoza Esther	R. L. Polk Co., Publishers	Image pg. A9
1990	Mendoza Esther	R. L. Polk Co., Publishers	Image pg. A17
1979	Mendoza Esther A Mrs	R.L. Polk CO.	Image pg. A28
1975	Mendoza Esther A Mrs	R.L. Polk CO.	Image pg. A34
1970	Garcia Stanley R	R. L. Polk Co., Publishers	Image pg. A41
1940	De Cicco Samn	R. L. Polk Co., Publishers	Image pg. A76
1911	Mori Chas appr Samson I Wks b	Polk-Husted Directory	
	Mori Jos h	Polk-Husted Directory	
	Mori Mary ironer New Method Lndy b	Polk-Husted Directory	
1906	Smith Columbus lab r	A. KINGSBURY CO	
	Smith Elsie G Miss r	A. KINGSBURY CO	

708 S PILGRIM ST

<u>Year</u>	<u>Uses</u>	<u>Source</u>	
2014	OCCUPANT UNKNOWN	Cole Information Services	
2009	FREDDIE FLORES	Cole Information Services	
2004	OCCUPANT UNKNOWN	Cole Information Services	
1999	FREDDIE FLORES	Cole Information Services	
	Holguin Victoria	R. L. Polk Co., Publishers	Image pg. A4
1990	Flores Victoria	R. L. Polk Co., Publishers	Image pg. A17
1979	Rivera Joe	R.L. Polk CO.	Image pg. A28
1975	Rivera Joe	R.L. Polk CO.	Image pg. A34
1970	Parmini Saolimano S	R. L. Polk Co., Publishers	Image pg. A41
1940	LPiombo B B	R. L. Polk Co., Publishers	Image pg. A76
	Parmnini Solimano	R. L. Polk Co., Publishers	Image pg. A76
1911	Paddock Glenn D Stockton Seed Co h	Polk-Husted Directory	
1906	Durr Geo J emp Wagner Leather Co r	A. KINGSBURY CO	

725 S PILGRIM ST

<u>Year</u>	<u>Uses</u>	<u>Source</u>
1911	Vale Baldwin supt H & H Mnfg Co h	Polk-Husted Directory

FINDINGS

<u>Year</u>	<u>Uses</u>	<u>Source</u>
1911	Johnson Marius P cbtmkr rear	Polk-Husted Directory
1906	Mc AFEE JAMES A general contractor concrete and grading	A. KINGSBURY CO

726 S PILGRIM ST

<u>Year</u>	<u>Uses</u>	<u>Source</u>
1911	Burrows John H elev opr S J Val Bank bldg h	Polk-Husted Directory
	Burrows Alfonso elev opr S J Val Bank bldg b	Polk-Husted Directory
1906	Burrows John H janitor S J V Bank Bldg r	A. KINGSBURY CO
	Burrows Alphonzo janitor r	A. KINGSBURY CO

727 S PILGRIM ST

<u>Year</u>	<u>Uses</u>	<u>Source</u>
1906	Rinker Sarah Mrs r	A. KINGSBURY CO
	Kern Albert brakeman S P Co r	A. KINGSBURY CO

737 S PILGRIM ST

<u>Year</u>	<u>Uses</u>	<u>Source</u>
1911	Wooden David L switchmn h	Polk-Husted Directory

748 S PILGRIM ST

<u>Year</u>	<u>Uses</u>	<u>Source</u>
1906	Haskins Harry J emp T C Duffy r	A. KINGSBURY CO

804 S PILGRIM ST

<u>Year</u>	<u>Uses</u>	<u>Source</u>	
1940	ARaggio Mary Mrs	R. L. Polk Co., Publishers	Image pg. A76
1911	Mc Gaffey Harry R salsn b	Polk-Husted Directory	
	Mc Gaffey Geo M lab h	Polk-Husted Directory	

812 S PILGRIM ST

<u>Year</u>	<u>Uses</u>	<u>Source</u>	
1940	Caldwell Rufus	R. L. Polk Co., Publishers	Image pg. A76

814 S PILGRIM ST

<u>Year</u>	<u>Uses</u>	<u>Source</u>	
1975	Vacant	R.L. Polk CO.	Image pg. A34
1970	Vacant	R. L. Polk Co., Publishers	Image pg. A41
1940	a Saunders J H	R. L. Polk Co., Publishers	Image pg. A76
1911	Pieper Reinhold carp b	Polk-Husted Directory	

FINDINGS

<u>Year</u>	<u>Uses</u>	<u>Source</u>
1911	Pieper Aug bldg contr h	Polk-Husted Directory
1906	Mc Gaffey Harry r	A. KINGSBURY CO
	Mc Gaffey Geo M emp Stockton Lumber Co r	A. KINGSBURY CO

816 S PILGRIM ST

<u>Year</u>	<u>Uses</u>	<u>Source</u>	
1975	Rodriguez Jessie	R.L. Polk CO.	Image pg. A34
	Rear Vacant	R.L. Polk CO.	Image pg. A34
1970	Rear Vacant	R. L. Polk Co., Publishers	Image pg. A41
	Vacant	R. L. Polk Co., Publishers	Image pg. A41
1940	Lopez Ralph	R. L. Polk Co., Publishers	Image pg. A76

824 S PILGRIM ST

<u>Year</u>	<u>Uses</u>	<u>Source</u>	
1979	Acosta Richard	R.L. Polk CO.	Image pg. A28
1975	Ac ta Ruben	R.L. Polk CO.	Image pg. A34
1970	Acosta Francisco	R. L. Polk Co., Publishers	Image pg. A41
1940	Obertello John	R. L. Polk Co., Publishers	Image pg. A76
1911	Gibson Grover C hlpr W T Gibson b	Polk-Husted Directory	
	b	Polk-Husted Directory	
	Gibson Wm T plumber	Polk-Husted Directory	

828 S PILGRIM ST

<u>Year</u>	<u>Uses</u>	<u>Source</u>	
1990	Dentoni Warehouse	R. L. Polk Co., Publishers	Image pg. A17
1979	Ottmello Marcello	R.L. Polk CO.	Image pg. A28
1940	Thompson C C	R. L. Polk Co., Publishers	Image pg. A76
	Swindell J L	R. L. Polk Co., Publishers	Image pg. A76
1911	Beem Win R carp b	Polk-Husted Directory	
	Boyer Mrs Lulu W h	Polk-Husted Directory	
1906	Phelan Stephen F carriage works r	A. KINGSBURY CO	
	Pierce Oscar C lab r	A. KINGSBURY CO	

830 S PILGRIM ST

<u>Year</u>	<u>Uses</u>	<u>Source</u>
1911	Barnes Edmund C lab City St Dept h	Polk-Husted Directory
	Walker Jas L carp b	Polk-Husted Directory

FINDINGS

832 S PILGRIM ST

<u>Year</u>	<u>Uses</u>	<u>Source</u>	
2017	CHRISTINA VILLEGAS	Cole Information Services	
2014	CHRISTINA VILLEGAS	Cole Information Services	
2009	NESTOR VALADEZ	Cole Information Services	
2004	OCCUPANT UNKNOWN	Cole Information Services	
1999	NESTOR VALADEZ	Cole Information Services	
	Elle Leonard P	R. L. Polk Co., Publishers	Image pg. A4
1990	Elle Apolenario Y	R. L. Polk Co., Publishers	Image pg. A17
	Rear No Return	R. L. Polk Co., Publishers	Image pg. A17
1979	Elle Apolinario Y	R.L. Polk CO.	Image pg. A28
	Rear Correias	R.L. Polk CO.	Image pg. A28
1975	Elie Apolinario Y	R.L. Polk CO.	Image pg. A34
	RearTreas Robt	R.L. Polk CO.	Image pg. A34
1970	Elle Apolinario Y	R. L. Polk Co., Publishers	Image pg. A41
	Rear Treas Robt	R. L. Polk Co., Publishers	Image pg. A41
1940	Landucci L A	R. L. Polk Co., Publishers	Image pg. A76

836 S PILGRIM ST

<u>Year</u>	<u>Uses</u>	<u>Source</u>	
2014	OCCUPANT UNKNOWN	Cole Information Services	
2009	OCCUPANT UNKNOWN	Cole Information Services	
2004	OCCUPANT UNKNOWN	Cole Information Services	
1994	WANNAVONG, AE	Cole Information Services	
1940	Zunio John	R. L. Polk Co., Publishers	Image pg. A76

838 S PILGRIM ST

<u>Year</u>	<u>Uses</u>	<u>Source</u>	
1996	Wannavong A E	R. L. Polk Co., Publishers	Image pg. A9

842 S PILGRIM ST

<u>Year</u>	<u>Uses</u>	<u>Source</u>
2009	SHELLEY HOLGUIN	Cole Information Services
1999	SHELLEY HOLGUIN	Cole Information Services

847 S PILGRIM ST

<u>Year</u>	<u>Uses</u>	<u>Source</u>
2017	J & C SOTO DISTRIBUTOR	Cole Information Services
2014	J & C SOTO DISTRIBUTOR	Cole Information Services
2009	CRAIGS AUTO & TRUCK SERVICE	Cole Information Services
	J & C SOTO DISTRIBUTORS	Cole Information Services

FINDINGS

<u>Year</u>	<u>Uses</u>	<u>Source</u>	
2004	CASECO AUTOMOTIVE	Cole Information Services	
	J & C SOTO DISTRIBUTING	Cole Information Services	
	MONTY CASE	Cole Information Services	
	CASE M MARINE SURVEYOR	Cole Information Services	
1999	J & C SOTO DISTRIBUTING	Cole Information Services	
	J & C SOTO DISTRIBUTOR	Cole Information Services	
	SOTO J & C DISTRIBUTING	R. L. Polk Co., Publishers	Image pg. A4
1996	J & C SOTO DISTR	R. L. Polk Co., Publishers	Image pg. A9
	SOTO DISTRIBUTORS	R. L. Polk Co., Publishers	Image pg. A9
	GONZALES	R. L. Polk Co., Publishers	Image pg. A9
	Address Zip 14 Carr Rte Phone	R. L. Polk Co., Publishers	Image pg. A10
	S PILGRIM ST contd	R. L. Polk Co., Publishers	Image pg. A10
1994	GONZALES & SOTO DISTRIBUTORS	Cole Information Services	
	J & C SOTO DISTR	Cole Information Services	
1990	Gonzales & Soto Distributors dairy prod distr	R. L. Polk Co., Publishers	Image pg. A17
	J & C Soto Distributing dairy products distr	R. L. Polk Co., Publishers	Image pg. A17
1979	Sunseri Packing Co cherry pkrs	R.L. Polk CO.	Image pg. A28
1970	Vacant	R. L. Polk Co., Publishers	Image pg. A41

848 S PILGRIM ST

<u>Year</u>	<u>Uses</u>	<u>Source</u>	
2014	OCCUPANT UNKNOWN	Cole Information Services	
2004	EDWARD MARAIN	Cole Information Services	
1990	No Return	R. L. Polk Co., Publishers	Image pg. A17
1979	No Return	R.L. Polk CO.	Image pg. A28
1975	Vacant	R.L. Polk CO.	Image pg. A34
1970	Canepa Berto	R. L. Polk Co., Publishers	Image pg. A41
1940	Canepa Umberto	R. L. Polk Co., Publishers	Image pg. A76
	LPiombo B B	R. L. Polk Co., Publishers	Image pg. A76

945 S PILGRIM ST

<u>Year</u>	<u>Uses</u>	<u>Source</u>
2014	CRYSTAL AUTO DISMANTELER	Cole Information Services
2004	V & S MOBILE TRUCK REPAIR	Cole Information Services
	VICTOR CABALLERO	Cole Information Services
1994	TAD RADIATOR	Cole Information Services
	CAMARO & FIREBIRD PARTS	Cole Information Services
	THOMPSONS AUTO DISMANTLING	Cole Information Services

FINDINGS

<u>Year</u>	<u>Uses</u>	<u>Source</u>
1994	AUTO PARTS LOCATOR	Cole Information Services

S UNION ST

544 S UNION ST

<u>Year</u>	<u>Uses</u>	<u>Source</u>	
2009	SANCHEZ ELENA	Cole Information Services	
2004	WAYNE OSBORG	Cole Information Services	
1999	SANCHEZ ELENA	Cole Information Services	
1996	Tomas Carmela	R. L. Polk Co., Publishers	Image pg. A11
1990	Xiong Mahng	R. L. Polk Co., Publishers	Image pg. A18

546 S UNION ST

<u>Year</u>	<u>Uses</u>	<u>Source</u>	
2009	JAIME GOMEZ	Cole Information Services	
2004	SANCHEZ ELENA	Cole Information Services	
1999	JAIME GOMEZ	Cole Information Services	
1990	Ly Tong S	R. L. Polk Co., Publishers	Image pg. A18

600 S UNION ST

<u>Year</u>	<u>Uses</u>	<u>Source</u>	
1990	Union Square Park	R. L. Polk Co., Publishers	Image pg. A18
1979	Union Square Park	R.L. Polk CO.	Image pg. A29
1975	Union Square Park	R.L. Polk CO.	Image pg. A35
1970	Union Square Park	R. L. Polk Co., Publishers	Image pg. A42
1940	Union Square Park	R. L. Polk Co., Publishers	Image pg. A77

748 S UNION ST

<u>Year</u>	<u>Uses</u>	<u>Source</u>	
1970	Temmes Associates	R. L. Polk Co., Publishers	Image pg. A42
1940	Storage Wks	R. L. Polk Co., Publishers	Image pg. A77
	Storage Wks	R. L. Polk Co., Publishers	Image pg. A77
	a Pioneer Transfer and	R. L. Polk Co., Publishers	Image pg. A77
	Linde Air Products	R. L. Polk Co., Publishers	Image pg. A77
	Foods Inc	R. L. Polk Co., Publishers	Image pg. A77
	Hickman Div Best	R. L. Polk Co., Publishers	Image pg. A77
	Storage Wks	R. L. Polk Co., Publishers	Image pg. A77

FINDINGS

SCOTES AVE E

935 SCOTES AVE E

<u>Year</u>	<u>Uses</u>	<u>Source</u>	
1979	Insulation Machinery Mfg Co Inc fabricators	R.L. Polk CO.	Image pg. A30

1110 SCOTES AVE E

<u>Year</u>	<u>Uses</u>	<u>Source</u>	
1979	Geiger Manufacturing machinery mfrs	R.L. Polk CO.	Image pg. A30

1140 SCOTES AVE E

<u>Year</u>	<u>Uses</u>	<u>Source</u>	
1979	Atwood John Graphics	R.L. Polk CO.	Image pg. A30

1212 SCOTES AVE E

<u>Year</u>	<u>Uses</u>	<u>Source</u>	
1979	Flores Eacebio R	R.L. Polk CO.	Image pg. A30

1214 SCOTES AVE E

<u>Year</u>	<u>Uses</u>	<u>Source</u>	
1979	Rapollo Pete	R.L. Polk CO.	Image pg. A30
	A Hall Beatrice Mrs	R.L. Polk CO.	Image pg. A30

1218 SCOTES AVE E

<u>Year</u>	<u>Uses</u>	<u>Source</u>	
1979	Torres Merced V	R.L. Polk CO.	Image pg. A30
	Torres Emilio	R.L. Polk CO.	Image pg. A30

1227 SCOTES AVE E

<u>Year</u>	<u>Uses</u>	<u>Source</u>	
1979	Vallarino Vincent J	R.L. Polk CO.	Image pg. A30

SCOTTS E

1146 SCOTTS E

<u>Year</u>	<u>Uses</u>	<u>Source</u>	
1916	Carmon W L	Polk-Husted Directory Co.	Image pg. A101

1207 SCOTTS E

<u>Year</u>	<u>Uses</u>	<u>Source</u>	
1921	Mitchell Owen	Polk-Husted Directory Co., Publishers	Image pg. A96

FINDINGS

1209 SCOTTS E

<u>Year</u>	<u>Uses</u>	<u>Source</u>	
1925	Christian Carl J	R. L. Polk Co. of California, Publishers	Image pg. A91
	Dearing C W	R. L. Polk Co. of California, Publishers	Image pg. A91
1921	Robertson L W	Polk-Husted Directory Co., Publishers	Image pg. A96
	Stewart C B	Polk-Husted Directory Co., Publishers	Image pg. A96
	Mitchell F P	Polk-Husted Directory Co., Publishers	Image pg. A96
	Mair J G	Polk-Husted Directory Co., Publishers	Image pg. A96
1916	Gray Ward	Polk-Husted Directory Co.	Image pg. A101
	Penny C M	Polk-Husted Directory Co.	Image pg. A101
	Walker Annie wid Robt	Polk-Husted Directory Co.	Image pg. A101

1212 SCOTTS E

<u>Year</u>	<u>Uses</u>	<u>Source</u>	
1925	Serventi Angelo	R. L. Polk Co. of California, Publishers	Image pg. A91
1921	Muzio Louis	Polk-Husted Directory Co., Publishers	Image pg. A96
1916	Souza Sami	Polk-Husted Directory Co.	Image pg. A101

1214 SCOTTS E

<u>Year</u>	<u>Uses</u>	<u>Source</u>	
1925	Puccinelli Gabriel	R. L. Polk Co. of California, Publishers	Image pg. A91
	Y 2 Noce Lydia	R. L. Polk Co. of California, Publishers	Image pg. A91
1921	Hicks Jas	Polk-Husted Directory Co., Publishers	Image pg. A96
	Puccinelli Gabriel	Polk-Husted Directory Co., Publishers	Image pg. A96
	rear	Polk-Husted Directory Co., Publishers	Image pg. A96
1916	Giovannoni Eugenio	Polk-Husted Directory Co.	Image pg. A101
	Puccinelli Gabrielli rear	Polk-Husted Directory Co.	Image pg. A101

1218 SCOTTS E

<u>Year</u>	<u>Uses</u>	<u>Source</u>	
1925	Harrold W A	R. L. Polk Co. of California, Publishers	Image pg. A91
1921	Brassesco Marco	Polk-Husted Directory Co., Publishers	Image pg. A96
1916	Brassesco Marco	Polk-Husted Directory Co.	Image pg. A101

1220 SCOTTS E

<u>Year</u>	<u>Uses</u>	<u>Source</u>	
1925	Alcarez Jos rear	R. L. Polk Co. of California, Publishers	Image pg. A91
	Arusco Margareo	R. L. Polk Co. of California, Publishers	Image pg. A91
	Cervantes Candalero	R. L. Polk Co. of California, Publishers	Image pg. A91
	Alves Philip	R. L. Polk Co. of California, Publishers	Image pg. A91
	Ramos Bernardino	R. L. Polk Co. of California, Publishers	Image pg. A91

FINDINGS

<u>Year</u>	<u>Uses</u>	<u>Source</u>	
1925	Guererro Margareo	R. L. Polk Co. of California, Publishers	Image pg. A91
1921	Chavez Elario	Polk-Husted Directory Co., Publishers	Image pg. A96
	Guerrero Margarito	Polk-Husted Directory Co., Publishers	Image pg. A96
	Hernandez Tomas	Polk-Husted Directory Co., Publishers	Image pg. A96
	Munoz Pontillo	Polk-Husted Directory Co., Publishers	Image pg. A96
	Padilla Jose rear	Polk-Husted Directory Co., Publishers	Image pg. A96
	Ramirez Juan rear	Polk-Husted Directory Co., Publishers	Image pg. A96
1916	Cortez Miguel rear	Polk-Husted Directory Co.	Image pg. A101
	Domingues Adolphus	Polk-Husted Directory Co.	Image pg. A101
	Escamilla Apolinar	Polk-Husted Directory Co.	Image pg. A101
	Merando Roberto rear	Polk-Husted Directory Co.	Image pg. A101
	Nenez Amaro rear	Polk-Husted Directory Co.	Image pg. A101

1248 SCOTTS E

<u>Year</u>	<u>Uses</u>	<u>Source</u>	
1925	Bacigalupi Mrs Magdaline	R. L. Polk Co. of California, Publishers	Image pg. A91
1921	Bacigalupi J A	Polk-Husted Directory Co., Publishers	Image pg. A96
1916	Bacigalupi John	Polk-Husted Directory Co.	Image pg. A101

SCOTTS AVE E

930 SCOTTS AVE E

<u>Year</u>	<u>Uses</u>	<u>Source</u>	
1930	Tractor Plow Co	R. L. Polk Co. of California, Publishers	Image pg. A86

935 SCOTTS AVE E

<u>Year</u>	<u>Uses</u>	<u>Source</u>	
2003	3I INTERNATIONAL	SBC PACIFIC BELL	
1984	Bryson Joe Heating & Air Conditioning	R. L. Polk Co., Publishers	Image pg. A24
	Bryson Industries shop	R. L. Polk Co., Publishers	Image pg. A24
1965	VALLEY STEEL & WELDING WORKS	R. L. Polk Co., Publishers	Image pg. A47
1960	Valley Steel & Welding Wk	R. L. Polk Co., Publishers	Image pg. A53
1955	Valley Steel & Welding Wks	R. L. Polk Co.	Image pg. A59
1950	SCOTTS AV EAST Contd	R. L. Polk Co., Publishers	Image pg. A66
	a Valley Steel & Welding	R. L. Polk Co., Publishers	Image pg. A65
1946	a Vall y Steel & Widg	R. L. Polk Co., Publishers	Image pg. A71
1940	ing Works	R. L. Polk Co., Publishers	Image pg. A78
	a Valley Steel & Weld	R. L. Polk Co., Publishers	Image pg. A78
1935	ing Works	R. L. Polk Co. of California, Publishers	Image pg. A81
	Valley Steel & Weld	R. L. Polk Co. of California, Publishers	Image pg. A81

FINDINGS

<u>Year</u>	<u>Uses</u>	<u>Source</u>	
1930	Vacant	R. L. Polk Co. of California, Publishers	Image pg. A86

941 SCOTTS AVE E

<u>Year</u>	<u>Uses</u>	<u>Source</u>	
1930	Krenz F W Iron Wks	R. L. Polk Co. of California, Publishers	Image pg. A86

942 SCOTTS AVE E

<u>Year</u>	<u>Uses</u>	<u>Source</u>	
1965	TRACTOR PLOW CO PLOW MFG	R. L. Polk Co., Publishers	Image pg. A47
1960	Tractor Plow Co	R. L. Polk Co., Publishers	Image pg. A53
1955	Tractor Plow Co	R. L. Polk Co.	Image pg. A59
1950	Tractor Plow Co	R. L. Polk Co., Publishers	Image pg. A66
1946	A Tractor Plow Co	R. L. Polk Co., Publishers	Image pg. A71
1940	ing Works	R. L. Polk Co., Publishers	Image pg. A78
	ing Works	R. L. Polk Co., Publishers	Image pg. A78
	Tractor Plow Co	R. L. Polk Co., Publishers	Image pg. A78
1935	Tractor Plow Co	R. L. Polk Co. of California, Publishers	Image pg. A81

944 SCOTTS AVE E

<u>Year</u>	<u>Uses</u>	<u>Source</u>	
1960	Grimsley L F Inc ranch opr	R. L. Polk Co., Publishers	Image pg. A53
1955	Grimsley L F Inc	R. L. Polk Co.	Image pg. A59
1950	Grimsley L F Inc agri	R. L. Polk Co., Publishers	Image pg. A66
	implts	R. L. Polk Co., Publishers	Image pg. A66
1946	implts	R. L. Polk Co., Publishers	Image pg. A71
	a Grimsley L F Inc agri	R. L. Polk Co., Publishers	Image pg. A71

948 SCOTTS AVE E

<u>Year</u>	<u>Uses</u>	<u>Source</u>	
1950	Vacant	R. L. Polk Co., Publishers	Image pg. A66
1946	A Stull H M elec contr	R. L. Polk Co., Publishers	Image pg. A71

1033 SCOTTS AVE E

<u>Year</u>	<u>Uses</u>	<u>Source</u>	
2003	AIRGAS NCN	SBC PACIFIC BELL	

1110 SCOTTS AVE E

<u>Year</u>	<u>Uses</u>	<u>Source</u>	
2003	GEIGER MANUFACTURING	SBC PACIFIC BELL	
1984	Geiger Manufacturing machinery mfrs	R. L. Polk Co., Publishers	Image pg. A24

FINDINGS

1120 SCOTTS AVE E

<u>Year</u>	<u>Uses</u>	<u>Source</u>	
1960	Vacant	R. L. Polk Co., Publishers	Image pg. A53

1140 SCOTTS AVE E

<u>Year</u>	<u>Uses</u>	<u>Source</u>	
1984	Atwood John Graphics artist commercial	R. L. Polk Co., Publishers	Image pg. A24
1965	GEIGER INC IRON & STEEL WORK	R. L. Polk Co., Publishers	Image pg. A47
1960	Geiger Inc &H	R. L. Polk Co., Publishers	Image pg. A53
1955	Geiger Iron Wks Inc	R. L. Polk Co.	Image pg. A59
1950	Geiger Iron Wks Inc	R. L. Polk Co., Publishers	Image pg. A64
1946	Geiger Iron Wks Inc	R. L. Polk Co., Publishers	Image pg. A71
1940	ing Works	R. L. Polk Co., Publishers	Image pg. A78
	Gelger Iron Works	R. L. Polk Co., Publishers	Image pg. A78
1935	Geiger Iron Works Inc	R. L. Polk Co. of California, Publishers	Image pg. A81
1930	Geiger Iron Works	R. L. Polk Co. of California, Publishers	Image pg. A86

1209 SCOTTS AVE E

<u>Year</u>	<u>Uses</u>	<u>Source</u>	
1930	Vacant	R. L. Polk Co. of California, Publishers	Image pg. A86

1211 SCOTTS AVE E

<u>Year</u>	<u>Uses</u>	<u>Source</u>	
1930	Vacant	R. L. Polk Co. of California, Publishers	Image pg. A86

1212 SCOTTS AVE E

<u>Year</u>	<u>Uses</u>	<u>Source</u>	
2003	Holguin Angel	SBC PACIFIC BELL	
1984	Vacant	R. L. Polk Co., Publishers	Image pg. A24
1965	FLORES EACEBIO R	R. L. Polk Co., Publishers	Image pg. A47
1960	Flores Cruz Mrs	R. L. Polk Co., Publishers	Image pg. A53
1955	Flores Perfecto	R. L. Polk Co.	Image pg. A59
1950	Flores Cruz Mrs	R. L. Polk Co., Publishers	Image pg. A64
1946	A Flores Cruz Mrs	R. L. Polk Co., Publishers	Image pg. A71
1940	Belknap Leonard	R. L. Polk Co., Publishers	Image pg. A78
1935	Hasley WVm	R. L. Polk Co. of California, Publishers	Image pg. A81
1930	Vacant	R. L. Polk Co. of California, Publishers	Image pg. A86

1214 SCOTTS AVE E

<u>Year</u>	<u>Uses</u>	<u>Source</u>	
1984	Hall Beatrice Mrs	R. L. Polk Co., Publishers	Image pg. A24

FINDINGS

<u>Year</u>	<u>Uses</u>	<u>Source</u>	
1984	Rapo Ullo Pete	R. L. Polk Co., Publishers	Image pg. A24
1965	HALL DOUGLAS V	R. L. Polk Co., Publishers	Image pg. A47
	REPOLLS PETE	R. L. Polk Co., Publishers	Image pg. A47
1960	Hall Douglas V	R. L. Polk Co., Publishers	Image pg. A53
	Strait Gertrude E Mrs	R. L. Polk Co., Publishers	Image pg. A53
1955	Newell Jesse W	R. L. Polk Co.	Image pg. A59
	Strait Gertrude E Mrs	R. L. Polk Co.	Image pg. A59
1950	Newell J W	R. L. Polk Co., Publishers	Image pg. A64
	Hight J V	R. L. Polk Co., Publishers	Image pg. A64
1946	Dlunning E L	R. L. Polk Co., Publishers	Image pg. A71
	Marchetti G H	R. L. Polk Co., Publishers	Image pg. A71
1940	Rhyndress J M	R. L. Polk Co., Publishers	Image pg. A78
	Marchetti G H	R. L. Polk Co., Publishers	Image pg. A78
1935	Regalia R A	R. L. Polk Co. of California, Publishers	Image pg. A81
	Madison Wm	R. L. Polk Co. of California, Publishers	Image pg. A81
1930	Bettencourt F S	R. L. Polk Co. of California, Publishers	Image pg. A86
	Puccimelli Effie Mrs	R. L. Polk Co. of California, Publishers	Image pg. A86

1218 SCOTTS AVE E

<u>Year</u>	<u>Uses</u>	<u>Source</u>	
1984	Torres Merced V	R. L. Polk Co., Publishers	Image pg. A24
	Torres Emilio A	R. L. Polk Co., Publishers	Image pg. A24
1965	TORRES MERGED	R. L. Polk Co., Publishers	Image pg. A47
1960	Torres Merced	R. L. Polk Co., Publishers	Image pg. A53
1955	Torres Merced J	R. L. Polk Co.	Image pg. A59
1950	Torres Merced	R. L. Polk Co., Publishers	Image pg. A64
	Lopez Manuel	R. L. Polk Co., Publishers	Image pg. A64
1946	Vacant	R. L. Polk Co., Publishers	Image pg. A71
	Torres Merced	R. L. Polk Co., Publishers	Image pg. A71
1940	Holguan Fidela	R. L. Polk Co., Publishers	Image pg. A78
1935	Harrold W A	R. L. Polk Co. of California, Publishers	Image pg. A81
1930	Harrold W A	R. L. Polk Co. of California, Publishers	Image pg. A86
	Brascresco Matilda	R. L. Polk Co. of California, Publishers	Image pg. A86

1220 SCOTTS AVE E

<u>Year</u>	<u>Uses</u>	<u>Source</u>	
1965	VACANT	R. L. Polk Co., Publishers	Image pg. A47
	RIVERA TONY	R. L. Polk Co., Publishers	Image pg. A47
1960	Rivera Gabriel A 0	R. L. Polk Co., Publishers	Image pg. A53

FINDINGS

<u>Year</u>	<u>Uses</u>	<u>Source</u>	
1955	Vacant	R. L. Polk Co.	Image pg. A59
1950	Rivera G A	R. L. Polk Co., Publishers	Image pg. A64
1946	a Rivera Ralph	R. L. Polk Co., Publishers	Image pg. A71
	Rivera G A	R. L. Polk Co., Publishers	Image pg. A71
1940	Rllvera R L	R. L. Polk Co., Publishers	Image pg. A78
	ing Works	R. L. Polk Co., Publishers	Image pg. A78
1935	Fernandez Luiz	R. L. Polk Co. of California, Publishers	Image pg. A81

1227 SCOTTS AVE E

<u>Year</u>	<u>Uses</u>	<u>Source</u>	
2003	Vallarino V J	SBC PACIFIC BELL	
1984	Vallarino Vincent J	R. L. Polk Co., Publishers	Image pg. A24
1965	VALLARINO VINCENT J	R. L. Polk Co., Publishers	Image pg. A47
1960	Vallarino Vincent J	R. L. Polk Co., Publishers	Image pg. A53
1955	Vallarino Vincent J	R. L. Polk Co.	Image pg. A59

1248 SCOTTS AVE E

<u>Year</u>	<u>Uses</u>	<u>Source</u>	
1935	Lopez Jos	R. L. Polk Co. of California, Publishers	Image pg. A81
1930	Vacant	R. L. Polk Co. of California, Publishers	Image pg. A86

TAYLOR E

1240 TAYLOR E

<u>Year</u>	<u>Uses</u>	<u>Source</u>	
1935	Vacant	R. L. Polk Co. of California, Publishers	Image pg. A82
1930	Vacant	R. L. Polk Co. of California, Publishers	Image pg. A87
1925	Weller G M	R. L. Polk Co. of California, Publishers	Image pg. A92

1246 TAYLOR E

<u>Year</u>	<u>Uses</u>	<u>Source</u>	
1921	Vacant	Polk-Husted Directory Co., Publishers	Image pg. A97

1248 TAYLOR E

<u>Year</u>	<u>Uses</u>	<u>Source</u>	
1960	No return	R. L. Polk Co., Publishers	Image pg. A54
1955	Simon John B	R. L. Polk Co.	Image pg. A60
1950	Stathos J E	R. L. Polk Co., Publishers	Image pg. A67
1946	Vacant	R. L. Polk Co., Publishers	Image pg. A72
1935	Stathos John o	R. L. Polk Co. of California, Publishers	Image pg. A82

FINDINGS

<u>Year</u>	<u>Uses</u>	<u>Source</u>	
1930	Stathos John	R. L. Polk Co. of California, Publishers	Image pg. A87
1925	Soria Jos	R. L. Polk Co. of California, Publishers	Image pg. A92
1921	Berch L A	Polk-Husted Directory Co., Publishers	Image pg. A97

UNION S

546 UNION S

<u>Year</u>	<u>Uses</u>	<u>Source</u>
2003	Elena Sanchez Maria	SBC PACIFIC BELL

600 UNION S

<u>Year</u>	<u>Uses</u>	<u>Source</u>	
1960	Union Square Park	R. L. Polk Co., Publishers	Image pg. A55
1955	Union Square Park	R. L. Polk Co.	Image pg. A61
1950	Union Square Park	R. L. Polk Co., Publishers	Image pg. A68
1946	Union Square Park	R. L. Polk Co., Publishers	Image pg. A73
1935	Union Square Park	R. L. Polk Co. of California, Publishers	Image pg. A83

748 UNION S

<u>Year</u>	<u>Uses</u>	<u>Source</u>	
1960	Vacant	R. L. Polk Co., Publishers	Image pg. A55
1955	Pioneer Trans & Stge Co	R. L. Polk Co.	Image pg. A61
1950	APioneer Trans & Stge	R. L. Polk Co., Publishers	Image pg. A68
	Truck Lines	R. L. Polk Co., Publishers	Image pg. A68
	AValley Ice Co	R. L. Polk Co., Publishers	Image pg. A68
	ALyon Van Lines	R. L. Polk Co., Publishers	Image pg. A68
	Borden Co Pac cheese	R. L. Polk Co., Publishers	Image pg. A68
1946	Mc Pherson C L exp	R. L. Polk Co., Publishers	Image pg. A73
	Linde Air Products	R. L. Polk Co., Publishers	Image pg. A73
	Best Foods Inc	R. L. Polk Co., Publishers	Image pg. A73
1935	wvhse	R. L. Polk Co. of California, Publishers	Image pg. A83
	Pioneer Trucking Co	R. L. Polk Co. of California, Publishers	Image pg. A83
1930	Pioneer Trucking Co	R. L. Polk Co. of California, Publishers	Image pg. A88

UNION ST S

600 UNION ST S

<u>Year</u>	<u>Uses</u>	<u>Source</u>	
1984	Union Square Park	R. L. Polk Co., Publishers	Image pg. A25
1965	UNION SQUARE PARK	R. L. Polk Co., Publishers	Image pg. A48

FINDINGS

748 UNION ST S

<u>Year</u>	<u>Uses</u>	<u>Source</u>	
1965	TEMMES WAREHOUSE	R. L. Polk Co., Publishers	Image pg. A48

FINDINGS

ADJOINING PROPERTY: ADDRESSES NOT IDENTIFIED IN RESEARCH SOURCE

The following Adjoining Property addresses were researched for this report, and the addresses were not identified in research source.

<u>Address Researched</u>	<u>Address Not Identified in Research Source</u>
1000 E HAZELTON AVE	2017, 2014, 2009, 2004, 2003, 1999, 1996, 1994, 1990, 1984, 1979, 1965, 1960, 1955, 1950, 1946, 1940, 1935, 1930, 1925, 1921, 1916, 1911, 1906
1000 HAZELTON AVE E	2017, 2014, 2009, 2004, 2003, 1999, 1996, 1994, 1990, 1984, 1979, 1975, 1970, 1950, 1946, 1940, 1935, 1925, 1921, 1916, 1911, 1906
1001 HAZELTON AVE E	2017, 2014, 2009, 2004, 2003, 1999, 1996, 1994, 1990, 1984, 1979, 1975, 1970, 1965, 1960, 1955, 1946, 1940, 1935, 1930, 1925, 1921, 1916, 1911, 1906
1002 E HAZELTON AVE	2017, 2014, 2009, 2004, 2003, 1999, 1996, 1994, 1990, 1984, 1979, 1975, 1970, 1965, 1960, 1955, 1950, 1946, 1935, 1930, 1925, 1921, 1916, 1911, 1906
1002 HAZELTON AVE E	2017, 2014, 2009, 2004, 2003, 1999, 1996, 1994, 1990, 1984, 1979, 1975, 1970, 1965, 1960, 1955, 1940, 1930, 1925, 1921, 1916, 1911, 1906
1009 E HAZELTON AVE	2017, 2014, 2009, 2004, 2003, 1999, 1996, 1994, 1990, 1984, 1979, 1975, 1970, 1965, 1960, 1955, 1950, 1946, 1940, 1935, 1930, 1925, 1921, 1916, 1911
1010 E SCOTTS AVE	2017, 2014, 2009, 2004, 2003, 1999, 1996, 1994, 1990, 1984, 1979, 1975, 1965, 1960, 1955, 1950, 1946, 1940, 1935, 1930, 1925, 1921, 1916, 1911, 1906
1019 Aurora St	2017, 2014, 2009, 2004, 1994, 1955, 1950, 1946, 1940, 1935, 1930, 1925, 1921, 1916, 1911, 1906
1019 S AURORA ST	2003, 1996, 1990, 1984, 1979, 1975, 1970, 1965, 1960, 1955, 1950, 1946, 1940, 1935, 1930, 1925, 1921, 1916, 1911, 1906
1021 E HAZELTON AVE	2003, 1996, 1990, 1984, 1979, 1975, 1970, 1965, 1960, 1955, 1950, 1946, 1940, 1935, 1930, 1925, 1921, 1916, 1911, 1906
1021 E HAZELTON AVE	2017, 2014, 2009, 2004, 2003, 1994, 1984, 1979, 1965, 1960, 1955, 1950, 1946, 1940, 1935, 1930, 1925, 1921, 1916, 1911
1021 HAZELTON AVE E	2017, 2014, 2009, 2004, 1999, 1996, 1994, 1990, 1979, 1975, 1970, 1950, 1946, 1940, 1935, 1930, 1925, 1921, 1916, 1911, 1906
1025 E HAZELTON AVE	2017, 2014, 2009, 2004, 2003, 1999, 1994, 1984, 1965, 1960, 1955, 1950, 1946, 1940, 1935, 1930, 1925, 1921, 1916, 1911, 1906
1025 E HAZELTON AVE	2017, 2014, 2009, 2003, 1996, 1990, 1984, 1979, 1975, 1970, 1965, 1960, 1955, 1950, 1946, 1940, 1935, 1930, 1925, 1921, 1916, 1911, 1906
1025 HAZELTON AVE E	2017, 2014, 2009, 2004, 2003, 1999, 1996, 1994, 1990, 1979, 1975, 1970, 1960, 1955, 1950, 1946, 1940, 1935, 1930, 1925, 1921, 1916, 1911, 1906
1029 E HAZELTON AVE	2017, 2014, 2009, 2004, 2003, 1999, 1996, 1994, 1990, 1984, 1979, 1975, 1970, 1965, 1960, 1955, 1950, 1946, 1940, 1935, 1930, 1925, 1921, 1916, 1911
1031 E HAZELTON AVE	2017, 2014, 2009, 2004, 2003, 1999, 1996, 1994, 1990, 1984, 1979, 1975, 1970, 1965, 1960, 1955, 1950, 1946, 1940, 1935, 1930, 1925, 1921, 1916, 1911
1033 E SCOTTS AVE	2017, 2014, 2009, 2004, 2003, 1994, 1984, 1979, 1975, 1970, 1965, 1960, 1955, 1950, 1946, 1940, 1935, 1930, 1925, 1921, 1916, 1911, 1906
1033 E SCOTTS AVE	2017, 2014, 2009, 2003, 1996, 1990, 1984, 1979, 1975, 1970, 1965, 1960, 1955, 1950, 1946, 1940, 1935, 1930, 1925, 1921, 1916, 1911, 1906
1033 SCOTTS AVE E	2017, 2014, 2009, 2004, 1999, 1996, 1994, 1990, 1984, 1979, 1975, 1970, 1965, 1960, 1955, 1950, 1946, 1940, 1935, 1930, 1925, 1921, 1916, 1911, 1906
1035 E HAZELTON AVE	2017, 2014, 2009, 2004, 2003, 1999, 1996, 1994, 1990, 1984, 1979, 1975, 1970, 1965, 1960, 1955, 1950, 1946, 1940, 1935, 1930, 1925, 1921, 1916, 1911

FINDINGS

<u>Address Researched</u>	<u>Address Not Identified in Research Source</u>
1041 E HAZELTON AVE	2017, 2014, 2009, 2004, 2003, 1999, 1996, 1994, 1990, 1984, 1979, 1975, 1970, 1965, 1960, 1955, 1950, 1946, 1935, 1930, 1925, 1921, 1916, 1911, 1906
1041 HAZELTON AVE E	2017, 2014, 2009, 2004, 2003, 1999, 1996, 1994, 1990, 1984, 1979, 1975, 1970, 1965, 1960, 1955, 1950, 1940, 1930, 1925, 1921, 1916, 1911, 1906
1049 E HAZELTON AVE	2017, 2014, 2009, 2004, 2003, 1999, 1996, 1994, 1990, 1984, 1979, 1975, 1970, 1965, 1960, 1955, 1950, 1946, 1940, 1935, 1930, 1925, 1921, 1916, 1911
1107 E HAZELTON AVE	2017, 2014, 2009, 2004, 2003, 1999, 1996, 1994, 1990, 1984, 1979, 1975, 1970, 1965, 1960, 1955, 1950, 1946, 1935, 1930, 1925, 1921, 1916
1107 E HAZELTON AVE	2003, 1999, 1996, 1994, 1990, 1984, 1979, 1975, 1970, 1965, 1960, 1955, 1950, 1946, 1940, 1935, 1930, 1925, 1921, 1916, 1911, 1906
1107 HAZELTON E	2017, 2014, 2009, 2004, 2003, 1999, 1996, 1994, 1990, 1984, 1979, 1975, 1970, 1965, 1960, 1955, 1950, 1946, 1940, 1935, 1930, 1911, 1906
1107 HAZELTON AVE E	2017, 2014, 2009, 2004, 1999, 1996, 1994, 1990, 1984, 1979, 1975, 1970, 1965, 1940, 1925, 1921, 1916, 1911, 1906
1109 E HAZELTON AVE	2017, 2014, 2009, 2004, 2003, 1994, 1990, 1984, 1979, 1975, 1970, 1965, 1960, 1955, 1950, 1946, 1935, 1930, 1925, 1921, 1916, 1911, 1906
1109 E HAZELTON AVE	2003, 1996, 1994, 1990, 1984, 1979, 1975, 1970, 1965, 1960, 1955, 1950, 1946, 1940, 1935, 1930, 1925, 1921, 1916, 1911, 1906
1109 HAZELTON E	2017, 2014, 2009, 2004, 2003, 1999, 1996, 1994, 1990, 1984, 1979, 1975, 1970, 1965, 1960, 1955, 1950, 1946, 1940, 1935, 1930, 1925, 1916, 1911, 1906
1109 HAZELTON AVE E	2017, 2014, 2009, 2004, 2003, 1999, 1996, 1994, 1990, 1984, 1979, 1975, 1970, 1955, 1950, 1940, 1930, 1925, 1921, 1916, 1911, 1906
1110 E SCOTTS AVE	2017, 2014, 2009, 2004, 2003, 1994, 1984, 1979, 1965, 1960, 1955, 1950, 1946, 1940, 1935, 1930, 1925, 1921, 1916, 1911, 1906
1110 E SCOTTS AVE	2003, 1996, 1994, 1990, 1984, 1979, 1975, 1970, 1965, 1960, 1955, 1950, 1946, 1940, 1935, 1930, 1925, 1921, 1916, 1911, 1906
1110 SCOTES AVE E	2017, 2014, 2009, 2004, 2003, 1999, 1996, 1994, 1990, 1984, 1975, 1970, 1965, 1960, 1955, 1950, 1946, 1940, 1935, 1930, 1925, 1921, 1916, 1911, 1906
1110 SCOTTS AVE E	2017, 2014, 2009, 2004, 1999, 1996, 1994, 1990, 1979, 1975, 1970, 1965, 1960, 1955, 1950, 1946, 1940, 1935, 1930, 1925, 1921, 1916, 1911, 1906
1111 E HAZELTON AVE	2017, 2014, 2009, 2004, 2003, 1999, 1996, 1994, 1984, 1965, 1960, 1955, 1950, 1946, 1935, 1930, 1925, 1921, 1916, 1911, 1906
1111 E HAZELTON AVE	2017, 2014, 2009, 2003, 1996, 1990, 1984, 1979, 1975, 1970, 1965, 1960, 1955, 1950, 1946, 1940, 1935, 1930, 1925, 1921, 1916, 1911, 1906
1111 HAZELTON E	2017, 2014, 2009, 2004, 2003, 1999, 1996, 1994, 1990, 1984, 1979, 1975, 1970, 1965, 1960, 1955, 1950, 1946, 1940, 1935, 1930, 1916, 1911, 1906
1111 HAZELTON AVE E	2017, 2014, 2009, 2004, 2003, 1999, 1996, 1994, 1990, 1979, 1975, 1970, 1940, 1925, 1921, 1916, 1911, 1906
1120 SCOTTS AVE E	2017, 2014, 2009, 2004, 2003, 1999, 1996, 1994, 1990, 1984, 1979, 1975, 1970, 1965, 1955, 1950, 1946, 1940, 1935, 1930, 1925, 1921, 1916, 1911, 1906
1121 E HAZELTON AVE	2017, 2014, 2009, 2004, 2003, 1996, 1994, 1984, 1979, 1975, 1965, 1960, 1955, 1950, 1946, 1935, 1930, 1925, 1921, 1916
1121 E HAZELTON AVE	2003, 1999, 1996, 1994, 1990, 1984, 1979, 1975, 1970, 1965, 1960, 1955, 1950, 1946, 1940, 1935, 1930, 1925, 1921, 1916, 1911, 1906
1121 HAZELTON E	2017, 2014, 2009, 2004, 2003, 1999, 1996, 1994, 1990, 1984, 1979, 1975, 1970, 1965, 1960, 1955, 1950, 1946, 1940, 1935, 1930, 1911, 1906
1121 HAZELTON AVE E	2017, 2014, 2009, 2004, 1999, 1996, 1994, 1990, 1979, 1975, 1970, 1940, 1925, 1921, 1916, 1911, 1906

FINDINGS

<u>Address Researched</u>	<u>Address Not Identified in Research Source</u>
1123 E HAZELTON AVE	2017, 2014, 2009, 2004, 2003, 1996, 1994, 1984, 1979, 1975, 1970, 1965, 1960, 1955, 1950, 1946, 1940, 1935, 1930, 1925, 1921, 1916, 1911, 1906
1123 E HAZELTON AVE	2003, 1996, 1994, 1990, 1984, 1979, 1975, 1970, 1965, 1960, 1955, 1950, 1946, 1940, 1935, 1930, 1925, 1921, 1916, 1911, 1906
1123 HAZELTON AVE E	2017, 2014, 2009, 2004, 2003, 1999, 1996, 1994, 1990, 1979, 1975, 1970, 1965, 1960, 1955, 1950, 1946, 1940, 1935, 1930, 1925, 1921, 1916, 1911, 1906
1129 E HAZELTON AVE	2017, 2014, 2009, 2004, 2003, 1996, 1994, 1984, 1965, 1960, 1955, 1950, 1946, 1935, 1930, 1925, 1921, 1916
1129 E HAZELTON AVE	2003, 1996, 1994, 1990, 1984, 1979, 1975, 1970, 1965, 1960, 1955, 1950, 1946, 1940, 1935, 1930, 1925, 1921, 1916, 1911, 1906
1129 HAZELTON E	2017, 2014, 2009, 2004, 2003, 1999, 1996, 1994, 1990, 1984, 1979, 1975, 1970, 1965, 1960, 1955, 1950, 1946, 1940, 1935, 1930, 1911, 1906
1129 HAZELTON AVE E	2017, 2014, 2009, 2004, 2003, 1999, 1996, 1994, 1990, 1979, 1975, 1970, 1940, 1925, 1921, 1916, 1911, 1906
1135 E HAZELTON AVE	2017, 2014, 2009, 2004, 2003, 1994, 1984, 1965, 1960, 1955, 1950, 1946, 1935, 1930, 1925, 1921, 1916
1135 E HAZELTON AVE	2003, 1996, 1994, 1990, 1984, 1979, 1975, 1970, 1965, 1960, 1955, 1950, 1946, 1940, 1935, 1930, 1925, 1921, 1916, 1911, 1906
1135 HAZELTON E	2017, 2014, 2009, 2004, 2003, 1999, 1996, 1994, 1990, 1984, 1979, 1975, 1970, 1965, 1960, 1955, 1950, 1946, 1940, 1935, 1930, 1925, 1911, 1906
1135 HAZELTON AVE E	2017, 2014, 2009, 2004, 2003, 1999, 1996, 1994, 1990, 1979, 1975, 1970, 1940, 1925, 1921, 1916, 1911, 1906
1137 E HAZELTON AVE	2017, 2014, 2009, 2004, 2003, 1999, 1996, 1994, 1984, 1975, 1965, 1960, 1955, 1950, 1946, 1935, 1930, 1925, 1921, 1916, 1911, 1906
1137 E HAZELTON AVE	2003, 1996, 1994, 1990, 1984, 1979, 1975, 1970, 1965, 1960, 1955, 1950, 1946, 1940, 1935, 1930, 1925, 1921, 1916, 1911, 1906
1137 HAZELTON E	2017, 2014, 2009, 2004, 2003, 1999, 1996, 1994, 1990, 1984, 1979, 1975, 1970, 1965, 1960, 1955, 1950, 1946, 1940, 1935, 1930, 1921, 1916, 1911, 1906
1137 HAZELTON AVE E	2017, 2014, 2009, 2004, 2003, 1999, 1996, 1994, 1990, 1979, 1975, 1970, 1940, 1925, 1921, 1916, 1911, 1906
1140 E SCOTTS AVE	2017, 2014, 2009, 2004, 2003, 1999, 1994, 1984, 1979, 1965, 1960, 1955, 1950, 1946, 1940, 1935, 1930, 1925, 1921, 1916, 1911, 1906
1140 E SCOTTS AVE	2017, 2014, 2009, 2004, 2003, 1999, 1996, 1990, 1984, 1979, 1975, 1970, 1965, 1960, 1955, 1950, 1946, 1940, 1935, 1930, 1925, 1921, 1916, 1911, 1906
1140 SCOTES AVE E	2017, 2014, 2009, 2004, 2003, 1999, 1996, 1994, 1990, 1984, 1975, 1970, 1965, 1960, 1955, 1950, 1946, 1940, 1935, 1930, 1925, 1921, 1916, 1911, 1906
1140 SCOTTS AVE E	2017, 2014, 2009, 2004, 2003, 1999, 1996, 1994, 1990, 1979, 1975, 1970, 1925, 1921, 1916, 1911, 1906
1143 E HAZELTON AVE	2017, 2014, 2009, 2004, 2003, 1996, 1994, 1984, 1965, 1960, 1955, 1950, 1946, 1940, 1935, 1930, 1925, 1921, 1916, 1911, 1906
1143 E HAZELTON AVE	2017, 2003, 1999, 1996, 1994, 1990, 1984, 1979, 1975, 1970, 1965, 1960, 1955, 1950, 1946, 1940, 1935, 1930, 1925, 1921, 1916, 1911, 1906
1143 HAZELTON E	2017, 2014, 2009, 2004, 2003, 1999, 1996, 1994, 1990, 1984, 1979, 1975, 1970, 1965, 1960, 1955, 1950, 1946, 1940, 1935, 1930, 1916, 1911, 1906
1143 HAZELTON AVE E	2017, 2014, 2009, 2004, 1999, 1996, 1994, 1990, 1979, 1975, 1970, 1955, 1946, 1940, 1935, 1930, 1925, 1921, 1916, 1911, 1906
1146 E SCOTTS AVE	2017, 2014, 2009, 2004, 2003, 1999, 1996, 1994, 1990, 1984, 1979, 1975, 1970, 1965, 1960, 1955, 1950, 1946, 1940, 1935, 1930, 1925, 1921, 1916

FINDINGS

<u>Address Researched</u>	<u>Address Not Identified in Research Source</u>
1146 SCOTTS E	2017, 2014, 2009, 2004, 2003, 1999, 1996, 1994, 1990, 1984, 1979, 1975, 1970, 1965, 1960, 1955, 1950, 1946, 1940, 1935, 1930, 1925, 1921, 1911, 1906
1193 HAZELTON E	2017, 2014, 2009, 2004, 2003, 1999, 1996, 1994, 1990, 1984, 1979, 1975, 1970, 1965, 1960, 1955, 1950, 1946, 1940, 1935, 1930, 1925, 1916, 1911, 1906
1206 E HAZELTON AVE	2017, 2014, 2009, 2004, 2003, 1996, 1994, 1984, 1965, 1960, 1955, 1950, 1946, 1935, 1930, 1925, 1921, 1916
1206 E HAZELTON AVE	2003, 1996, 1994, 1990, 1984, 1979, 1975, 1970, 1965, 1960, 1955, 1950, 1946, 1940, 1935, 1930, 1925, 1921, 1916, 1911, 1906
1206 HAZELTON E	2017, 2014, 2009, 2004, 2003, 1999, 1996, 1994, 1990, 1984, 1979, 1975, 1970, 1965, 1960, 1955, 1950, 1946, 1940, 1935, 1930, 1911, 1906
1206 HAZELTON AVE E	2017, 2014, 2009, 2004, 2003, 1999, 1996, 1994, 1990, 1979, 1975, 1970, 1940, 1925, 1921, 1916, 1911, 1906
1207 SCOTTS E	2017, 2014, 2009, 2004, 2003, 1999, 1996, 1994, 1990, 1984, 1979, 1975, 1970, 1965, 1960, 1955, 1950, 1946, 1940, 1935, 1930, 1925, 1916, 1911, 1906
1209 E SCOTTS AVE	2017, 2014, 2009, 2004, 2003, 1999, 1996, 1994, 1990, 1984, 1979, 1975, 1970, 1965, 1960, 1955, 1950, 1946, 1940, 1935, 1930, 1925, 1921, 1916, 1906
1209 SCOTTS E	2017, 2014, 2009, 2004, 2003, 1999, 1996, 1994, 1990, 1984, 1979, 1975, 1970, 1965, 1960, 1955, 1950, 1946, 1940, 1935, 1930, 1911, 1906
1209 SCOTTS AVE E	2017, 2014, 2009, 2004, 2003, 1999, 1996, 1994, 1990, 1984, 1979, 1975, 1970, 1965, 1960, 1955, 1950, 1946, 1940, 1935, 1925, 1921, 1916, 1911, 1906
1211 SCOTTS AVE E	2017, 2014, 2009, 2004, 2003, 1999, 1996, 1994, 1990, 1984, 1979, 1975, 1970, 1965, 1960, 1955, 1950, 1946, 1940, 1935, 1925, 1921, 1916, 1911, 1906
1212 E SCOTTS AVE	2017, 2014, 2009, 2004, 2003, 1996, 1994, 1984, 1979, 1965, 1960, 1955, 1950, 1946, 1940, 1935, 1930, 1925, 1921, 1916
1212 E SCOTTS AVE	2017, 2014, 2003, 1999, 1996, 1994, 1990, 1984, 1979, 1975, 1970, 1965, 1960, 1955, 1950, 1946, 1940, 1935, 1930, 1925, 1921, 1916, 1911, 1906
1212 SCOTES AVE E	2017, 2014, 2009, 2004, 2003, 1999, 1996, 1994, 1990, 1984, 1975, 1970, 1965, 1960, 1955, 1950, 1946, 1940, 1935, 1930, 1925, 1921, 1916, 1911, 1906
1212 SCOTTS E	2017, 2014, 2009, 2004, 2003, 1999, 1996, 1994, 1990, 1984, 1979, 1975, 1970, 1965, 1960, 1955, 1950, 1946, 1940, 1935, 1930, 1911, 1906
1212 SCOTTS AVE E	2017, 2014, 2009, 2004, 1999, 1996, 1994, 1990, 1979, 1975, 1970, 1925, 1921, 1916, 1911, 1906
1214 E HAZELTON AVE	2017, 2014, 2009, 2004, 2003, 1996, 1994, 1984, 1965, 1960, 1955, 1950, 1946, 1935, 1930, 1925, 1921, 1916
1214 E HAZELTON AVE	2003, 1996, 1994, 1990, 1984, 1979, 1975, 1970, 1965, 1960, 1955, 1950, 1946, 1940, 1935, 1930, 1925, 1921, 1916, 1911, 1906
1214 E SCOTTS AVE	2017, 2014, 2003, 1996, 1990, 1984, 1979, 1975, 1970, 1965, 1960, 1955, 1950, 1946, 1940, 1935, 1930, 1925, 1921, 1916, 1911, 1906
1214 E SCOTTS AVE	2017, 2014, 2009, 2004, 2003, 1999, 1996, 1994, 1984, 1979, 1965, 1960, 1955, 1950, 1946, 1940, 1935, 1930, 1925, 1921, 1916
1214 HAZELTON E	2017, 2014, 2009, 2004, 2003, 1999, 1996, 1994, 1990, 1984, 1979, 1975, 1970, 1965, 1960, 1955, 1950, 1946, 1940, 1935, 1930, 1911, 1906
1214 HAZELTON AVE E	2017, 2014, 2009, 2004, 2003, 1999, 1996, 1994, 1990, 1979, 1975, 1970, 1940, 1925, 1921, 1916, 1911, 1906
1214 SCOTES AVE E	2017, 2014, 2009, 2004, 2003, 1999, 1996, 1994, 1990, 1984, 1975, 1970, 1965, 1960, 1955, 1950, 1946, 1940, 1935, 1930, 1925, 1921, 1916, 1911, 1906
1214 SCOTTS E	2017, 2014, 2009, 2004, 2003, 1999, 1996, 1994, 1990, 1984, 1979, 1975, 1970, 1965, 1960, 1955, 1950, 1946, 1940, 1935, 1930, 1911, 1906

FINDINGS

<u>Address Researched</u>	<u>Address Not Identified in Research Source</u>
1214 SCOTTS AVE E	2017, 2014, 2009, 2004, 2003, 1999, 1996, 1994, 1990, 1979, 1975, 1970, 1925, 1921, 1916, 1911, 1906
1218 E HAZELTON AVE	2017, 2014, 2009, 2004, 2003, 1996, 1994, 1984, 1965, 1960, 1955, 1950, 1946, 1940, 1935, 1930, 1925, 1921, 1916, 1911, 1906
1218 E HAZELTON AVE	2003, 1996, 1994, 1990, 1984, 1979, 1975, 1970, 1965, 1960, 1955, 1950, 1946, 1940, 1935, 1930, 1925, 1921, 1916, 1911, 1906
1218 E SCOTTS AVE	2003, 1996, 1994, 1990, 1984, 1979, 1975, 1970, 1965, 1960, 1955, 1950, 1946, 1940, 1935, 1930, 1925, 1921, 1916, 1911, 1906
1218 E SCOTTS AVE	2017, 2014, 2009, 2004, 2003, 1996, 1994, 1984, 1979, 1965, 1960, 1955, 1950, 1946, 1940, 1935, 1930, 1925, 1921, 1916
1218 HAZELTON AVE E	2017, 2014, 2009, 2004, 2003, 1999, 1996, 1994, 1990, 1979, 1975, 1970, 1965, 1960, 1955, 1950, 1946, 1940, 1935, 1930, 1925, 1921, 1916, 1911, 1906
1218 SCOTES AVE E	2017, 2014, 2009, 2004, 2003, 1999, 1996, 1994, 1990, 1984, 1975, 1970, 1965, 1960, 1955, 1950, 1946, 1940, 1935, 1930, 1925, 1921, 1916, 1911, 1906
1218 SCOTTS E	2017, 2014, 2009, 2004, 2003, 1999, 1996, 1994, 1990, 1984, 1979, 1975, 1970, 1965, 1960, 1955, 1950, 1946, 1940, 1935, 1930, 1911, 1906
1218 SCOTTS AVE E	2017, 2014, 2009, 2004, 2003, 1999, 1996, 1994, 1990, 1979, 1975, 1970, 1925, 1921, 1916, 1911, 1906
1220 E SCOTTS AVE	2017, 2014, 2009, 2004, 2003, 1996, 1994, 1990, 1984, 1979, 1975, 1965, 1960, 1955, 1950, 1946, 1940, 1935, 1930, 1925, 1921, 1916
1220 E SCOTTS AVE	2009, 2003, 1999, 1996, 1994, 1990, 1984, 1979, 1975, 1970, 1965, 1960, 1955, 1950, 1946, 1940, 1935, 1930, 1925, 1921, 1916, 1911, 1906
1220 SCOTTS E	2017, 2014, 2009, 2004, 2003, 1999, 1996, 1994, 1990, 1984, 1979, 1975, 1970, 1965, 1960, 1955, 1950, 1946, 1940, 1935, 1930, 1911, 1906
1220 SCOTTS AVE E	2017, 2014, 2009, 2004, 2003, 1999, 1996, 1994, 1990, 1984, 1979, 1975, 1970, 1930, 1925, 1921, 1916, 1911, 1906
1227 E SCOTTS AVE	2017, 2014, 2009, 2004, 2003, 1994, 1984, 1979, 1965, 1960, 1955, 1950, 1946, 1940, 1935, 1930, 1925, 1921, 1916, 1911, 1906
1227 E SCOTTS AVE	2014, 2003, 1996, 1990, 1984, 1979, 1975, 1970, 1965, 1960, 1955, 1950, 1946, 1940, 1935, 1930, 1925, 1921, 1916, 1911, 1906
1227 SCOTES AVE E	2017, 2014, 2009, 2004, 2003, 1999, 1996, 1994, 1990, 1984, 1975, 1970, 1965, 1960, 1955, 1950, 1946, 1940, 1935, 1930, 1925, 1921, 1916, 1911, 1906
1227 SCOTTS AVE E	2017, 2014, 2009, 2004, 1999, 1996, 1994, 1990, 1979, 1975, 1970, 1950, 1946, 1940, 1935, 1930, 1925, 1921, 1916, 1911, 1906
1230 E HAZELTON	2017, 2014, 2009, 2004, 2003, 1999, 1996, 1994, 1990, 1984, 1979, 1975, 1970, 1965, 1960, 1955, 1950, 1946, 1940, 1935, 1930, 1925, 1921, 1916, 1906
1230 E HAZELTON AVE	2017, 2014, 2009, 2004, 2003, 1996, 1994, 1984, 1965, 1960, 1955, 1950, 1946, 1935, 1930, 1925, 1921, 1916, 1911
1230 E HAZELTON AVE	2009, 2003, 1999, 1996, 1994, 1990, 1984, 1979, 1975, 1970, 1965, 1960, 1955, 1950, 1946, 1940, 1935, 1930, 1925, 1921, 1916, 1911, 1906
1230 HAZELTON E	2017, 2014, 2009, 2004, 2003, 1999, 1996, 1994, 1990, 1984, 1979, 1975, 1970, 1965, 1960, 1955, 1950, 1946, 1940, 1935, 1930, 1911, 1906
1230 HAZELTON AVE E	2017, 2014, 2009, 2004, 2003, 1999, 1996, 1994, 1990, 1979, 1975, 1970, 1940, 1930, 1925, 1921, 1916, 1911, 1906
1231 E HAZELTON AVE	2017, 2014, 2009, 2004, 2003, 1999, 1996, 1994, 1984, 1975, 1970, 1965, 1960, 1955, 1950, 1946, 1940, 1935, 1930, 1925, 1921, 1916, 1911, 1906
1231 E HAZELTON AVE	2004, 2003, 1996, 1994, 1990, 1984, 1979, 1975, 1970, 1965, 1960, 1955, 1950, 1946, 1940, 1935, 1930, 1925, 1921, 1916, 1911, 1906

FINDINGS

Address Researched

Address Not Identified in Research Source

1231 HAZELTON AVE E	2017, 2014, 2009, 2004, 1999, 1996, 1994, 1990, 1979, 1975, 1970, 1965, 1960, 1955, 1950, 1946, 1940, 1935, 1930, 1925, 1921, 1916, 1911, 1906
1234 Aurora St	2017, 2014, 2009, 2004, 1994, 1990, 1984, 1979, 1975, 1970, 1950, 1946, 1940, 1935, 1930, 1925, 1921, 1916, 1911, 1906
1234 S AURORA ST	2003, 1996, 1994, 1990, 1984, 1979, 1975, 1970, 1965, 1960, 1955, 1950, 1946, 1940, 1935, 1930, 1925, 1921, 1916, 1911, 1906
1237 E HAZELTON AVE	2017, 2003, 1996, 1994, 1990, 1984, 1979, 1975, 1970, 1965, 1960, 1955, 1950, 1946, 1940, 1935, 1930, 1925, 1921, 1916, 1911, 1906
1237 E HAZELTON AVE	2017, 2014, 2009, 2004, 2003, 1996, 1994, 1984, 1975, 1970, 1965, 1960, 1955, 1950, 1946, 1940, 1935, 1930, 1925, 1921, 1916, 1911, 1906
1237 HAZELTON AVE E	2017, 2014, 2009, 2004, 2003, 1999, 1996, 1994, 1990, 1979, 1975, 1970, 1965, 1960, 1955, 1950, 1946, 1940, 1935, 1930, 1925, 1921, 1916, 1911, 1906
1238 E HAZELTON AVE	2017, 2014, 2009, 2004, 2003, 1996, 1994, 1984, 1965, 1960, 1955, 1950, 1946, 1935, 1930, 1925, 1921, 1916
1238 E HAZELTON AVE	2017, 2004, 2003, 1999, 1996, 1994, 1990, 1984, 1979, 1975, 1970, 1965, 1960, 1955, 1950, 1946, 1940, 1935, 1930, 1925, 1921, 1916, 1911, 1906
1238 HAZELTON E	2017, 2014, 2009, 2004, 2003, 1999, 1996, 1994, 1990, 1984, 1979, 1975, 1970, 1965, 1960, 1955, 1950, 1946, 1940, 1935, 1930, 1925, 1911, 1906
1238 HAZELTON AVE E	2017, 2014, 2009, 2004, 2003, 1999, 1996, 1994, 1990, 1979, 1975, 1970, 1940, 1925, 1921, 1916, 1911, 1906
1240 TAYLOR E	2017, 2014, 2009, 2004, 2003, 1999, 1996, 1994, 1990, 1984, 1979, 1975, 1970, 1965, 1960, 1955, 1950, 1946, 1940, 1921, 1916, 1911, 1906
1246 TAYLOR E	2017, 2014, 2009, 2004, 2003, 1999, 1996, 1994, 1990, 1984, 1979, 1975, 1970, 1965, 1960, 1955, 1950, 1946, 1940, 1935, 1930, 1925, 1916, 1911, 1906
1248 E HAZELTON AVE	2017, 2014, 2009, 2004, 2003, 1996, 1994, 1984, 1965, 1960, 1955, 1950, 1946, 1935, 1930, 1925, 1921, 1916
1248 E HAZELTON AVE	2003, 1999, 1996, 1994, 1990, 1984, 1979, 1975, 1970, 1965, 1960, 1955, 1950, 1946, 1940, 1935, 1930, 1925, 1921, 1916, 1911, 1906
1248 E SCOTTS AVE	2017, 2014, 2009, 2004, 2003, 1999, 1996, 1994, 1990, 1984, 1979, 1975, 1970, 1965, 1960, 1955, 1950, 1946, 1940, 1935, 1930, 1925, 1921, 1916
1248 E TAYLOR	2017, 2014, 2009, 2004, 2003, 1999, 1996, 1994, 1990, 1984, 1979, 1975, 1970, 1965, 1960, 1955, 1950, 1946, 1940, 1935, 1930, 1925, 1921, 1911, 1906
1248 E TAYLOR ST	2017, 2014, 2009, 2004, 2003, 1999, 1996, 1994, 1990, 1984, 1979, 1975, 1970, 1965, 1960, 1955, 1950, 1946, 1935, 1930, 1925, 1921, 1916
1248 HAZELTON E	2017, 2014, 2009, 2004, 2003, 1999, 1996, 1994, 1990, 1984, 1979, 1975, 1970, 1965, 1960, 1955, 1950, 1946, 1940, 1935, 1930, 1911, 1906
1248 HAZELTON AVE E	2017, 2014, 2009, 2004, 2003, 1999, 1996, 1994, 1990, 1979, 1975, 1970, 1940, 1925, 1921, 1916, 1911, 1906
1248 SCOTTS E	2017, 2014, 2009, 2004, 2003, 1999, 1996, 1994, 1990, 1984, 1979, 1975, 1970, 1965, 1960, 1955, 1950, 1946, 1940, 1935, 1930, 1911, 1906
1248 SCOTTS AVE E	2017, 2014, 2009, 2004, 2003, 1999, 1996, 1994, 1990, 1984, 1979, 1975, 1970, 1965, 1960, 1955, 1950, 1946, 1940, 1925, 1921, 1916, 1911, 1906
1248 TAYLOR E	2017, 2014, 2009, 2004, 2003, 1999, 1996, 1994, 1990, 1984, 1979, 1975, 1970, 1965, 1940, 1916, 1911, 1906
1249 E HAZELTON AVE	2017, 2014, 2009, 2004, 2003, 1996, 1994, 1984, 1975, 1970, 1965, 1960, 1955, 1950, 1946, 1940, 1935, 1930, 1925, 1921, 1916, 1911, 1906
1249 E HAZELTON AVE	2003, 1996, 1994, 1990, 1984, 1979, 1975, 1970, 1965, 1960, 1955, 1950, 1946, 1940, 1935, 1930, 1925, 1921, 1916, 1911, 1906

FINDINGS

Address Researched

Address Not Identified in Research Source

1249 HAZELTON AVE E	2017, 2014, 2009, 2004, 2003, 1999, 1996, 1994, 1990, 1979, 1975, 1970, 1965, 1960, 1955, 1950, 1946, 1940, 1935, 1930, 1925, 1921, 1916, 1911, 1906
544 S UNION ST	2017, 2014, 2009, 2004, 2003, 1999, 1994, 1984, 1979, 1975, 1970, 1965, 1960, 1955, 1950, 1946, 1940, 1935, 1930, 1925, 1921, 1916, 1911, 1906
544 S UNION ST	2017, 2014, 2003, 1996, 1994, 1990, 1984, 1979, 1975, 1970, 1965, 1960, 1955, 1950, 1946, 1940, 1935, 1930, 1925, 1921, 1916, 1911, 1906
546 S UNION ST	2017, 2014, 2003, 1996, 1994, 1990, 1984, 1979, 1975, 1970, 1965, 1960, 1955, 1950, 1946, 1940, 1935, 1930, 1925, 1921, 1916, 1911, 1906
546 S UNION ST	2017, 2014, 2009, 2004, 2003, 1999, 1996, 1994, 1984, 1979, 1975, 1970, 1965, 1960, 1955, 1950, 1946, 1940, 1935, 1930, 1925, 1921, 1916, 1911, 1906
546 UNION S	2017, 2014, 2009, 2004, 1999, 1996, 1994, 1990, 1984, 1979, 1975, 1970, 1965, 1960, 1955, 1950, 1946, 1940, 1935, 1930, 1925, 1921, 1916, 1911, 1906
600 S UNION ST	2017, 2014, 2009, 2004, 2003, 1999, 1996, 1994, 1984, 1965, 1960, 1955, 1950, 1946, 1935, 1930, 1925, 1921, 1916, 1911, 1906
600 UNION S	2017, 2014, 2009, 2004, 2003, 1999, 1996, 1994, 1990, 1984, 1979, 1975, 1970, 1965, 1940, 1930, 1925, 1921, 1916, 1911, 1906
600 UNION ST S	2017, 2014, 2009, 2004, 2003, 1999, 1996, 1994, 1990, 1979, 1975, 1970, 1960, 1955, 1950, 1946, 1940, 1935, 1930, 1925, 1921, 1916, 1911, 1906
620 PILGRIM S	2017, 2014, 2009, 2004, 2003, 1999, 1996, 1994, 1990, 1984, 1979, 1975, 1970, 1965, 1940, 1911, 1906
620 PILGRIM ST S	2017, 2014, 2009, 2004, 2003, 1999, 1996, 1994, 1990, 1979, 1975, 1970, 1960, 1955, 1950, 1946, 1940, 1935, 1930, 1925, 1921, 1916, 1911, 1906
620 S PILGRIM ST	2017, 2014, 2009, 2004, 2003, 1999, 1996, 1994, 1984, 1965, 1960, 1955, 1950, 1946, 1935, 1930, 1925, 1921, 1916
620 S PILGRIM ST	2003, 1996, 1994, 1990, 1984, 1979, 1975, 1970, 1965, 1960, 1955, 1950, 1946, 1940, 1935, 1930, 1925, 1921, 1916, 1911, 1906
628 PILGRIM S	2017, 2014, 2009, 2004, 1999, 1996, 1994, 1990, 1984, 1979, 1975, 1970, 1965, 1940, 1911, 1906
628 PILGRIM ST S	2017, 2014, 2009, 2004, 2003, 1999, 1996, 1994, 1990, 1979, 1975, 1970, 1960, 1955, 1950, 1946, 1940, 1935, 1930, 1925, 1921, 1916, 1911, 1906
628 S PILGRIM ST	2017, 2014, 2009, 2004, 2003, 1994, 1984, 1965, 1960, 1955, 1950, 1946, 1935, 1930, 1925, 1921, 1916, 1911, 1906
628 S PILGRIM ST	2003, 1999, 1996, 1990, 1984, 1979, 1975, 1970, 1965, 1960, 1955, 1950, 1946, 1940, 1935, 1930, 1925, 1921, 1916, 1911, 1906
630 S PILGRIM ST	2017, 2004, 2003, 1996, 1994, 1990, 1984, 1979, 1975, 1970, 1965, 1960, 1955, 1950, 1946, 1940, 1935, 1930, 1925, 1921, 1916, 1911, 1906
636 PILGRIM S	2017, 2014, 2009, 2004, 1999, 1996, 1994, 1990, 1984, 1979, 1975, 1970, 1965, 1940, 1911, 1906
636 PILGRIM ST S	2017, 2014, 2009, 2004, 2003, 1999, 1996, 1994, 1990, 1979, 1975, 1970, 1960, 1955, 1950, 1946, 1940, 1935, 1930, 1925, 1921, 1916, 1911, 1906
636 S PILGRIM ST	2017, 2014, 2009, 2004, 2003, 1996, 1994, 1984, 1965, 1960, 1955, 1950, 1946, 1935, 1930, 1925, 1921, 1916, 1906
636 S PILGRIM ST	2003, 1996, 1994, 1990, 1984, 1979, 1975, 1970, 1965, 1960, 1955, 1950, 1946, 1940, 1935, 1930, 1925, 1921, 1916, 1911, 1906
640 PILGRIM S	2017, 2014, 2009, 2004, 2003, 1999, 1996, 1994, 1990, 1984, 1979, 1975, 1970, 1965, 1960, 1955, 1950, 1946, 1940, 1935, 1930, 1921, 1916, 1911, 1906
644 PILGRIM S	2017, 2014, 2009, 2004, 2003, 1999, 1996, 1994, 1990, 1984, 1979, 1975, 1970, 1965, 1960, 1955, 1950, 1946, 1940, 1935, 1930, 1925, 1921, 1911, 1906

FINDINGS

<u>Address Researched</u>	<u>Address Not Identified in Research Source</u>
748 S UNION ST	2017, 2014, 2009, 2004, 2003, 1999, 1996, 1994, 1990, 1984, 1979, 1975, 1965, 1960, 1955, 1950, 1946, 1935, 1930, 1925, 1921, 1916, 1911, 1906
748 UNION S	2017, 2014, 2009, 2004, 2003, 1999, 1996, 1994, 1990, 1984, 1979, 1975, 1970, 1965, 1940, 1925, 1921, 1916, 1911, 1906
748 UNION ST S	2017, 2014, 2009, 2004, 2003, 1999, 1996, 1994, 1990, 1984, 1979, 1975, 1970, 1960, 1955, 1950, 1946, 1940, 1935, 1930, 1925, 1921, 1916, 1911, 1906
804 PILGRIM S	2017, 2014, 2009, 2004, 2003, 1999, 1996, 1994, 1990, 1984, 1979, 1975, 1970, 1965, 1960, 1940, 1911, 1906
804 S PILGRIM ST	2017, 2014, 2009, 2004, 2003, 1999, 1996, 1994, 1990, 1984, 1979, 1975, 1970, 1965, 1960, 1955, 1950, 1946, 1935, 1930, 1925, 1921, 1916, 1906
812 PILGRIM S	2017, 2014, 2009, 2004, 2003, 1999, 1996, 1994, 1990, 1984, 1979, 1975, 1970, 1965, 1960, 1950, 1940, 1935, 1930, 1925, 1921, 1916, 1911, 1906
812 S PILGRIM ST	2017, 2014, 2009, 2004, 2003, 1999, 1996, 1994, 1990, 1984, 1979, 1975, 1970, 1965, 1960, 1955, 1950, 1946, 1935, 1930, 1925, 1921, 1916, 1911, 1906
814 PILGRIM S	2017, 2014, 2009, 2004, 2003, 1999, 1996, 1994, 1990, 1984, 1979, 1975, 1970, 1965, 1940, 1911, 1906
814 PILGRIM ST S	2017, 2014, 2009, 2004, 2003, 1999, 1996, 1994, 1990, 1984, 1979, 1975, 1970, 1960, 1955, 1950, 1946, 1940, 1935, 1930, 1925, 1921, 1916, 1911, 1906
814 S PILGRIM ST	2017, 2014, 2009, 2004, 2003, 1999, 1996, 1994, 1990, 1984, 1979, 1965, 1960, 1955, 1950, 1946, 1935, 1930, 1925, 1921, 1916
816 PILGRIM S	2017, 2014, 2009, 2004, 2003, 1999, 1996, 1994, 1990, 1984, 1979, 1975, 1970, 1965, 1940, 1930, 1925, 1921, 1916, 1911, 1906
816 PILGRIM ST S	2017, 2014, 2009, 2004, 2003, 1999, 1996, 1994, 1990, 1984, 1979, 1975, 1970, 1960, 1955, 1950, 1946, 1940, 1935, 1930, 1925, 1921, 1916, 1911, 1906
816 S PILGRIM ST	2017, 2014, 2009, 2004, 2003, 1999, 1996, 1994, 1990, 1984, 1979, 1965, 1960, 1955, 1950, 1946, 1935, 1930, 1925, 1921, 1916, 1911, 1906
818 PILGRIM S	2017, 2014, 2009, 2004, 2003, 1999, 1996, 1994, 1990, 1984, 1979, 1975, 1970, 1965, 1960, 1955, 1950, 1946, 1940, 1935, 1925, 1921, 1916, 1911, 1906
820 S AIRPORT WAY	2003, 1996, 1990, 1984, 1979, 1975, 1970, 1965, 1960, 1955, 1950, 1946, 1940, 1935, 1930, 1925, 1921, 1916, 1911, 1906
820 S Airport Way	2017, 2014, 2009, 2004, 1999, 1994, 1979, 1975, 1960, 1955, 1950, 1946, 1940, 1935, 1930, 1925, 1921, 1916, 1911, 1906
824 PILGRIM S	2017, 2014, 2009, 2004, 2003, 1999, 1996, 1994, 1990, 1984, 1979, 1975, 1970, 1965, 1940, 1911, 1906
824 PILGRIM ST S	2017, 2014, 2009, 2004, 2003, 1999, 1996, 1994, 1990, 1984, 1979, 1975, 1970, 1960, 1955, 1950, 1946, 1940, 1935, 1930, 1925, 1921, 1916, 1911, 1906
824 S PILGRIM ST	2017, 2014, 2009, 2004, 2003, 1999, 1996, 1994, 1990, 1984, 1965, 1960, 1955, 1950, 1946, 1935, 1930, 1925, 1921, 1916, 1906
828 PILGRIM S	2017, 2014, 2009, 2004, 2003, 1999, 1996, 1994, 1990, 1984, 1979, 1975, 1970, 1965, 1960, 1940, 1911, 1906
828 PILGRIM ST S	2017, 2014, 2009, 2004, 2003, 1999, 1996, 1994, 1990, 1979, 1975, 1970, 1965, 1960, 1955, 1950, 1946, 1940, 1935, 1930, 1925, 1921, 1916, 1911, 1906
828 S PILGRIM ST	2017, 2014, 2009, 2004, 2003, 1999, 1996, 1994, 1984, 1975, 1970, 1965, 1960, 1955, 1950, 1946, 1935, 1930, 1925, 1921, 1916
830 PILGRIM S	2017, 2014, 2009, 2004, 2003, 1999, 1996, 1994, 1990, 1984, 1979, 1975, 1970, 1965, 1960, 1955, 1950, 1946, 1940, 1935, 1930, 1911, 1906
830 S PILGRIM ST	2017, 2014, 2009, 2004, 2003, 1999, 1996, 1994, 1990, 1984, 1979, 1975, 1970, 1965, 1960, 1955, 1950, 1946, 1940, 1935, 1930, 1925, 1921, 1916, 1906

FINDINGS

<u>Address Researched</u>	<u>Address Not Identified in Research Source</u>
832 PILGRIM S	2017, 2014, 2009, 2004, 2003, 1999, 1996, 1994, 1990, 1984, 1979, 1975, 1970, 1965, 1940, 1911, 1906
832 PILGRIM ST S	2017, 2014, 2009, 2004, 2003, 1999, 1996, 1994, 1990, 1979, 1975, 1970, 1960, 1955, 1950, 1946, 1940, 1935, 1930, 1925, 1921, 1916, 1911, 1906
832 S PILGRIM ST	2017, 2014, 2009, 2004, 2003, 1996, 1994, 1984, 1965, 1960, 1955, 1950, 1946, 1935, 1930, 1925, 1921, 1916, 1911, 1906
832 S PILGRIM ST	2003, 1996, 1994, 1990, 1984, 1979, 1975, 1970, 1965, 1960, 1955, 1950, 1946, 1940, 1935, 1930, 1925, 1921, 1916, 1911, 1906
836 PILGRIM S	2017, 2014, 2009, 2004, 1999, 1996, 1994, 1990, 1984, 1979, 1975, 1970, 1965, 1950, 1940, 1930, 1925, 1921, 1916, 1911, 1906
836 S PILGRIM ST	2017, 2014, 2009, 2004, 2003, 1999, 1996, 1994, 1990, 1984, 1979, 1975, 1970, 1965, 1960, 1955, 1950, 1946, 1935, 1930, 1925, 1921, 1916, 1911, 1906
836 S PILGRIM ST	2017, 2003, 1999, 1996, 1990, 1984, 1979, 1975, 1970, 1965, 1960, 1955, 1950, 1946, 1940, 1935, 1930, 1925, 1921, 1916, 1911, 1906
838 S PILGRIM ST	2017, 2014, 2009, 2004, 2003, 1999, 1994, 1990, 1984, 1979, 1975, 1970, 1965, 1960, 1955, 1950, 1946, 1940, 1935, 1930, 1925, 1921, 1916, 1911, 1906
842 S PILGRIM ST	2017, 2014, 2004, 2003, 1996, 1994, 1990, 1984, 1979, 1975, 1970, 1965, 1960, 1955, 1950, 1946, 1940, 1935, 1930, 1925, 1921, 1916, 1911, 1906
847 PILGRIM S	2017, 2014, 2009, 2004, 1999, 1996, 1994, 1990, 1984, 1979, 1975, 1970, 1965, 1946, 1940, 1935, 1930, 1925, 1921, 1916, 1911, 1906
847 PILGRIM ST S	2017, 2014, 2009, 2004, 2003, 1999, 1996, 1994, 1990, 1979, 1975, 1970, 1960, 1955, 1950, 1946, 1940, 1935, 1930, 1925, 1921, 1916, 1911, 1906
847 S PILGRIM ST	2017, 2014, 2009, 2004, 2003, 1994, 1984, 1975, 1965, 1960, 1955, 1950, 1946, 1940, 1935, 1930, 1925, 1921, 1916, 1911, 1906
847 S PILGRIM ST	2003, 1996, 1990, 1984, 1979, 1975, 1970, 1965, 1960, 1955, 1950, 1946, 1940, 1935, 1930, 1925, 1921, 1916, 1911, 1906
848 PILGRIM S	2017, 2014, 2009, 2004, 2003, 1999, 1996, 1994, 1990, 1984, 1979, 1975, 1970, 1965, 1946, 1940, 1930, 1916, 1911, 1906
848 PILGRIM ST S	2017, 2014, 2009, 2004, 2003, 1999, 1996, 1994, 1990, 1979, 1975, 1970, 1960, 1955, 1950, 1946, 1940, 1935, 1930, 1925, 1921, 1916, 1911, 1906
848 S PILGRIM ST	2017, 2009, 2003, 1999, 1996, 1994, 1990, 1984, 1979, 1975, 1970, 1965, 1960, 1955, 1950, 1946, 1940, 1935, 1930, 1925, 1921, 1916, 1911, 1906
848 S PILGRIM ST	2017, 2014, 2009, 2004, 2003, 1999, 1996, 1994, 1984, 1965, 1960, 1955, 1950, 1946, 1935, 1930, 1925, 1921, 1916, 1911, 1906
930 SCOTTS AVE E	2017, 2014, 2009, 2004, 2003, 1999, 1996, 1994, 1990, 1984, 1979, 1975, 1970, 1965, 1960, 1955, 1950, 1946, 1940, 1935, 1925, 1921, 1916, 1911, 1906
935 E SCOTTS AVE	2017, 2014, 2009, 2004, 2003, 1996, 1994, 1984, 1979, 1965, 1960, 1955, 1950, 1946, 1940, 1935, 1930, 1925, 1921, 1916, 1911, 1906
935 E SCOTTS AVE	2009, 2003, 1999, 1996, 1994, 1990, 1984, 1979, 1975, 1970, 1965, 1960, 1955, 1950, 1946, 1940, 1935, 1930, 1925, 1921, 1916, 1911, 1906
935 SCOTES AVE E	2017, 2014, 2009, 2004, 2003, 1999, 1996, 1994, 1990, 1984, 1975, 1970, 1965, 1960, 1955, 1950, 1946, 1940, 1935, 1930, 1925, 1921, 1916, 1911, 1906
935 SCOTTS AVE E	2017, 2014, 2009, 2004, 1999, 1996, 1994, 1990, 1979, 1975, 1970, 1925, 1921, 1916, 1911, 1906
941 SCOTTS AVE E	2017, 2014, 2009, 2004, 2003, 1999, 1996, 1994, 1990, 1984, 1979, 1975, 1970, 1965, 1960, 1955, 1950, 1946, 1940, 1935, 1925, 1921, 1916, 1911, 1906
942 E SCOTTS AVE	2017, 2014, 2009, 2004, 2003, 1999, 1996, 1994, 1990, 1984, 1979, 1975, 1965, 1960, 1955, 1950, 1946, 1940, 1935, 1930, 1925, 1921, 1916, 1911, 1906

FINDINGS

Address Researched

942 SCOTTS AVE E

944 E SCOTTS AVE

944 E SCOTTS AVE

944 SCOTTS AVE E

945 Pilgrim St

945 S PILGRIM ST

948 SCOTTS AVE E

Address Not Identified in Research Source

2017, 2014, 2009, 2004, 2003, 1999, 1996, 1994, 1990, 1984, 1979, 1975, 1970, 1930, 1925, 1921, 1916, 1911, 1906

2017, 2014, 2009, 2004, 2003, 1999, 1994, 1984, 1979, 1975, 1970, 1965, 1960, 1955, 1950, 1946, 1940, 1935, 1930, 1925, 1921, 1916, 1911, 1906

2017, 2014, 2009, 2004, 2003, 1999, 1996, 1990, 1984, 1979, 1975, 1970, 1965, 1960, 1955, 1950, 1946, 1940, 1935, 1930, 1925, 1921, 1916, 1911, 1906

2017, 2014, 2009, 2004, 2003, 1999, 1996, 1994, 1990, 1984, 1979, 1975, 1970, 1965, 1940, 1935, 1930, 1925, 1921, 1916, 1911, 1906

2017, 2014, 2009, 2004, 1999, 1996, 1994, 1925, 1921, 1916, 1911, 1906

2017, 2009, 2003, 1999, 1996, 1990, 1984, 1979, 1975, 1970, 1965, 1960, 1955, 1950, 1946, 1940, 1935, 1930, 1925, 1921, 1916, 1911, 1906

2017, 2014, 2009, 2004, 2003, 1999, 1996, 1994, 1990, 1984, 1979, 1975, 1970, 1965, 1960, 1955, 1940, 1935, 1930, 1925, 1921, 1916, 1911, 1906

TARGET PROPERTY: ADDRESS NOT IDENTIFIED IN RESEARCH SOURCE

The following Target Property addresses were researched for this report, and the addresses were not identified in the research source.

Address Researched

S Union St and E Scotts Ave

Address Not Identified in Research Source

2017, 2014, 2009, 2004, 2003, 1999, 1996, 1994, 1990, 1984, 1979, 1975, 1970, 1965, 1960, 1955, 1950, 1946, 1940, 1935, 1930, 1925, 1921, 1916, 1911, 1906

Source Page Images Appendix

E HAZELTON AVE 1999

NEW NEIGHBOR

107

HASTINGS CT to W HAZELTON AVE

HASTINGS CT 8632 Not Verified

HOUSEHOLDS 8
HAT CT (STOCKTON)-FROM 1146
CARRIE ST SOUTH
ZIP CODE 95206 CAR-RT R010
3225 Not Verified
Rodriguez Jose R

HATCHERS CIR (STOCKTON)-FROM 7199 HATCHERS CT
ZIP CODE 95219 CAR-RT C031
3707 Schmidt James R & Denise
3708 Navarete Gloria A
3709 Equino Ronald M III

HATCHERS CT (STOCKTON)-FROM 3737 HATCHERS CT
ZIP CODE 95219 CAR-RT C031
7103 Leung Vincent C
7104 Leung Karen K
7104 Bennett Donald F

HAVENHILL WAY (STOCKTON)-FROM 9599 FAIRHAVEN DR WEST
ZIP CODE 95209 CAR-RT C017
1203 Ness Jon R & Terri
1208 Gonzales Randolph T & Diane
1209 Ghiglieri Ronald Jr
1212 McClary Larry G

HAWAII AVE (STOCKTON)-ZIP CODE 95206 CAR-RT C010
2529 Nunn Doris C
2532 Pen Non
2538 Not Verified
2550 Garcia Carmen

E HAWTHORNE AVE (STOCKTON)-FROM 1924 N WOOD LN EAST
ZIP CODE 95204 CAR-RT C003
400 Not Verified
121 Bloom Celeste M

HATCHERS CIR 3783 Galletta Charles E

+TUCKER BAY CT BEGINS
3784 Huiras William V Jr
3785 Not Verified
3787 Niemeier Gregory F
3788 Niemeier Dairdra M
3788 Fitts Sally A

HATCHERS CT (STOCKTON)-FROM 3737 HATCHERS CT
ZIP CODE 95219 CAR-RT C031
7103 Leung Vincent C
7104 Leung Karen K
7104 Bennett Donald F

HAVENHILL WAY (STOCKTON)-FROM 9599 FAIRHAVEN DR WEST
ZIP CODE 95209 CAR-RT C017
1203 Ness Jon R & Terri
1208 Gonzales Randolph T & Diane
1209 Ghiglieri Ronald Jr

HAWAII AVE (STOCKTON)-ZIP CODE 95206 CAR-RT C010
2529 Nunn Doris C
2532 Pen Non
2538 Not Verified
2550 Garcia Carmen

E HAWTHORNE AVE (STOCKTON)-FROM 1924 N WOOD LN EAST
ZIP CODE 95204 CAR-RT C003
400 Not Verified
121 Bloom Celeste M

E HAWTHORNE AVE 414 Not Verified

415 Fowler Gregory K
416 Delaney E Dee
419 Hanley William D Jr
420 Rhoades Rolie E Sr

HAZEL RD (STOCKTON)-FROM 6141 E ASHLEY LN NORTH
ZIP CODE 95212 CAR-RT R002
9884 Dias Trent D
9890 Gresham Stanley D

E HAZELTON AVE (STOCKTON)-ZIP CODE 95203 CAR-RT C008
119 Nava Guadalupe J
127 Not Verified
+S HUNTER ST INTERSECTS
203 Mahusay Benigna

631 O'Connell Terry A
639 Rendon Nello V
659 Prudente Carlos
711 Thomas C
723 Rodriguez Jesus

817 Not Verified
820 Alvarez Juana
829 Corpus Charita V
Corpus Richard C
Villamor Rosario P

1109 Not Verified
1121 Morales Zefernio
1121 Bloom Celeste M
1129 Chevarria Michael J

E HAZELTON AVE Lara Ebra

1218 2 Mellott Margaret A
1230 Lewis John A
1237 Brown Veronica T
Brown Melvin

HAZEL RD (STOCKTON)-FROM 6141 E ASHLEY LN NORTH
ZIP CODE 95212 CAR-RT R002
9884 Dias Trent D
9890 Gresham Stanley D

E HAZELTON AVE (STOCKTON)-ZIP CODE 95203 CAR-RT C008
119 Nava Guadalupe J
127 Not Verified
+S HUNTER ST INTERSECTS
203 Mahusay Benigna

631 O'Connell Terry A
639 Rendon Nello V
659 Prudente Carlos
711 Thomas C
723 Rodriguez Jesus

817 Not Verified
820 Alvarez Juana
829 Corpus Charita V
Corpus Richard C
Villamor Rosario P

1109 Not Verified
1121 Morales Zefernio
1121 Bloom Celeste M
1129 Chevarria Michael J

E HAZELTON AVE Areala Socorro H

2263 Torres Monica T
2274-2279 Not Verified (2 Hses)
2300 Smith Marzetta M
2281 Piazza Maria R

HAZEL RD (STOCKTON)-FROM 6141 E ASHLEY LN NORTH
ZIP CODE 95212 CAR-RT R002
9884 Dias Trent D
9890 Gresham Stanley D

E HAZELTON AVE (STOCKTON)-ZIP CODE 95203 CAR-RT C008
119 Nava Guadalupe J
127 Not Verified
+S HUNTER ST INTERSECTS
203 Mahusay Benigna

631 O'Connell Terry A
639 Rendon Nello V
659 Prudente Carlos
711 Thomas C
723 Rodriguez Jesus

817 Not Verified
820 Alvarez Juana
829 Corpus Charita V
Corpus Richard C
Villamor Rosario P

1109 Not Verified
1121 Morales Zefernio
1121 Bloom Celeste M
1129 Chevarria Michael J

E SCOTTS AVE 1999

SAVANNAH PL to SCRIBNER ST

206

HOMEOWNER

SAVANNAH PL

Cranton Mia R
6402 Not Verified
6403 Molin Louis G
6414 Not Verified
6422 Cealy Willard R & Mary

+WILMINGTON WAY BEGINS HOUSEHOLDS 13

SCARBORO PL (STOCKTON)-

FROM 3228 STANFIELD DR NORTH

- ZIP CODE 95209 CAR-RT C029
9506 Lawson John G
9507 Duarte Donn D
9512 Mosley Carl H Jr

HOUSEHOLDS 25

SCHOOL ST (STOCKTON)-FROM

1601 E ROOSEVELT ST NORTH

- ZIP CODE 95205 CAR-RT C014
1102 SAN JOAQUIN VALLEY
YOUTH FOR CHRIST religious orgs

HOUSEHOLDS 25

SCHOOL ST

1730 Mellinger Retta A
1735 Radford Luann J
1743 Wagner Kevin D
1747 Wagner Debra J

SCHOONER DR (STOCKTON)-

FROM 3374 SCHOONER DR NORTH

- ZIP CODE 95219 CAR-RT C036
7117 Holiday Brian K
7118 Kimball Paul B
7131 Not Verified
7132 Mar Loren T

HOUSEHOLDS 9

SCHOONER DR (STOCKTON)-

FROM 7101 SHORELINE DR WEST

- ZIP CODE 95219 CAR-RT C036
3200Q Boldware Tenesha
3201 Heag Richard J
3202 Heag Carol L

SCHOONER DR

3502 Gaines Steven R
3503 Reilly Edmund T
3507 Reilly Lucille T
3508 Serna Emma T

SCHUYLER CT (STOCKTON)-

ZIP CODE 95206 CAR-RT C003

3629 Orsi Kristine K
3621 Walker Brian G
3629 Matheson Gary Y
3629 Matheson Kay A

HOUSEHOLDS 2

E SCOTTS AVE (STOCKTON)-

+N CENTER ST INTERSECTS

+W SCOTTS AVE BEGINS
+S COMMERCIAL ST INTERSECTS
+S MADISON ST INTERSECTS
+S MADROSE ST INTERSECTS

HOUSEHOLDS 3

E SCOTTS AVE

1514 AERONAUTICAL ROTOR
BLADES repair svcs
1538 Castro Joaquin
MARIO'S AUTO REPAIR auto

LAUREL ST INTERSECTS

RAILROAD CROSSES

- ZIP CODE 95205 CAR-RT C010
2017 Matthews Joe
2023 Label Carol
2029 Vargas Noberio C

HOUSEHOLDS 10

SCRIBNER ST (STOCKTON)-FROM

2000 E 6TH ST

- ZIP CODE 95206 CAR-RT C013
2008 Not Verified
2016 Valentine Patricia L
2018 Valentine Manuel R

E SCOTTS AVE

Parker Thomas
2460 Valdez Raymond F Jr
Valadez Gloria
2461 Ramirez Mary H

LAUREL ST INTERSECTS

RAILROAD CROSSES

- ZIP CODE 95203 CAR-RT C013
7 EMERGENCY FOOD BANK
24 NATIONAL BROOM COMPANY

HOUSEHOLDS 125

SCRIBNER ST (STOCKTON)-FROM

2000 E 6TH ST

- ZIP CODE 95206 CAR-RT C013
2008 Not Verified
2016 Valentine Patricia L
2018 Valentine Manuel R

S PILGRIM ST 1999

NEW NEIGHBOR

181

N PILGRIM ST TO PINEHURST CIR

N PILGRIM ST
1043 Valencia Rodolfo G
Valencia Maria A
1044 Guerrero Peter & Yolanda
1051-1055 Not Verified (3 Hses)

S PILGRIM ST
ZIP CODE 95205 CAR-RT C024
628 Dealba Arnulfo
636 Gonzales Lorraine
Gonzales Anthony T Jr

PINASCO RD (STOCKTON)-FROM
11567 E HIGHWAY 26
NORTH
ZIP CODE 95215 CAR-RT R001
2261 Kelo Kirk W

PINCHOT ST
1727 Not Verified
Floyd B
Wathan Susan E
1736 Rhoad Joseph A & Pamela

W PINE ST
38 Not Verified
37 Overgaard Stephen A
40 Crumb James E
Crumb Ezane E
+S COMMERCIAL INTERESTS

Aurora St 1996

ATCHENSON ST to AUTUMN LN

Table with columns: Address, Zip+4, CarRite, Phone. Includes listings for 1986 Haddeth William, 2021 Klockner, 2042 Lewis Kenneth, etc.

Table with columns: Address, Zip+4, CarRite, Phone. Includes listings for 1801 Lackey Dewey, 1802 Cheroni, 1901 Dermedy Roger, etc.

Table with columns: Address, Zip+4, CarRite, Phone. Includes listings for 6851 Thornhill, 6852 McCaulay Tony, 6853 Boggiano Robert, etc.

Table with columns: Address, Zip+4, CarRite, Phone. Includes listings for 6880 Martin Anita, 6881 Martin Michael J., 6882 Warmingden, etc.

Table with columns: Address, Zip+4, CarRite, Phone. Includes listings for 7210 HIGHLAND, 7211 SECURITY, 7212 ALLEN JAMES, etc.

Table with columns: Address, Zip+4, CarRite, Phone. Includes listings for 522 Winberg Ron, 520 Lawley J D., 520 Lawley Opal, etc.

Table with columns: Address, Zip+4, CarRite, Phone. Includes listings for 1221 Parsons T E., 1222 Carr Larry E., 1223 Patterson Marie, etc.

Table with columns: Address, Zip+4, CarRite, Phone. Includes listings for 208 Castellano A., 214 Miller Joy, 220 Oddo Anthony, etc.

Table with columns: Address, Zip+4, CarRite, Phone. Includes listings for 602 Strack Mark A., 603 Strack Mark A., 604 Strack Mark A., etc.

Table with columns: Address, Zip+4, CarRite, Phone. Includes listings for 1040 WOODBRIDGE, 1041 MASONIC, 1042 RIVINUS, etc.

Table with columns: Address, Zip+4, CarRite, Phone. Includes listings for 4513 Pederson Ralph, 4520 Totari Linda, 4521 Totari Linda, etc.

Table with columns: Address, Zip+4, CarRite, Phone. Includes listings for 136 Cruz Emira, 140 Welter Richard, 147 ALAMAR STORE, etc.

Table with columns: Address, Zip+4, CarRite, Phone. Includes listings for 304 BLAGIETTO, 306 STOCKTON, 307 STOCKTON, etc.

Table with columns: Address, Zip+4, CarRite, Phone. Includes listings for 1432 Reuterhold, 1519 Regalado M., 1545 Chavez Marcel, etc.

Table with columns: Address, Zip+4, CarRite, Phone. Includes listings for 305 VALBUENA, 306 VALBUENA, 307 VALBUENA, etc.

Table with columns: Address, Zip+4, CarRite, Phone. Includes listings for 13440 Salveiti D., 13730 Interden John, 13883 Wright Lena, etc.

Table with columns: Address, Zip+4, CarRite, Phone. Includes listings for 14855 Apostoli Jim., 14972 Martz Bruce, 15481 Vossos Jim., etc.

Table with columns: Address, Zip+4, CarRite, Phone. Includes listings for 17857 Lora Jim., 17874 Durham Richard, 17885 Ballard, etc.

Table with columns: Address, Zip+4, CarRite, Phone. Includes listings for 18181 REALTY, 18226 Vourakis Heroul., 18284 Calhoun Daniel, etc.

Table with columns: Address, Zip+4, CarRite, Phone. Includes listings for 21913 GRANADOS JOSE, 22223 Cowart Carl., 22611 Fries Glenn, etc.

Table with columns: Address, Zip+4, CarRite, Phone. Includes listings for 23861 Snodgrass Gary, 24000 Fisher Jerry, 24081 FISHER, etc.

Table with columns: Address, Zip+4, CarRite, Phone. Includes listings for 24389 Nelson Russell., 24400 Mulder Charles., 24801 J S WELDING., etc.

Table with columns: Address, Zip+4, CarRite, Phone. Includes listings for 2793 CHASE, 2800 SATTURNI, 3131 STOCKTON, etc.

Table with columns: Address, Zip+4, CarRite, Phone. Includes listings for 3190 MATAGA, 3261 STOCKTON, 3282 STANDARD, etc.

Table with columns: Address, Zip+4, CarRite, Phone. Includes listings for 1001 Wright John., 1006 Knapp Anna., 1009 Smith L., etc.

Table with columns: Address, Zip+4, CarRite, Phone. Includes listings for 24975 A HAGEMAN & DE JONG, 25222 Wilens Ed., 25843 Keyes C M., etc.

Table with columns: Address, Zip+4, CarRite, Phone. Includes listings for 25960 Rooda Miranda., 26060 Winars Duane., 26471 Cunningham, etc.

Table with columns: Address, Zip+4, CarRite, Phone. Includes listings for 28000 PARKS & RECREATION, 28011 Darden Earnest., 28018 Amague Marie., etc.

Table with columns: Address, Zip+4, CarRite, Phone. Includes listings for 2830 SATTURNI, 3131 STOCKTON, 3140 STOCKTON, etc.

Table with columns: Address, Zip+4, CarRite, Phone. Includes listings for 3190 MATAGA, 3261 STOCKTON, 3282 STANDARD, etc.

Vertical text on the right edge of the page, including 'AVI' and other small text fragments.

E HAZELTON AVE 1996

E HARPER ST TO HEATHER DR

Table listing properties along Harper St, including addresses, zip codes, and contact information for various owners.

HARPERS FERRY DR (S) 95219

Table listing properties along Harpers Ferry Dr (S), including addresses, zip codes, and contact information.

HARRIS AVE (S) 95206

Table listing properties along Harris Ave (S), including addresses, zip codes, and contact information.

HARRISBURG PL (S) 95207

Table listing properties along Harrisburg Pl (S), including addresses, zip codes, and contact information.

HARRISON ST (L) 95236

Table listing properties along Harrison St (L), including addresses, zip codes, and contact information.

N HARRISON ST (S) 95203

Table listing properties along N Harrison St (S), including addresses, zip codes, and contact information.

Table listing properties along N Harrison St, including addresses, zip codes, and contact information.

S HARRISON ST (S) 95203

Table listing properties along S Harrison St (S), including addresses, zip codes, and contact information.

S HARROLD AVE (E) 95320

Table listing properties along S Harrold Ave (E), including addresses, zip codes, and contact information.

HART LN (M) 95336

Table listing properties along Hart Ln (M), including addresses, zip codes, and contact information.

HARVEST DR (R) 95366

Table listing properties along Harvest Dr (R), including addresses, zip codes, and contact information.

HARVEST LN (TR) 95376

Table listing properties along Harvest Ln (TR), including addresses, zip codes, and contact information.

HARVEST LANDING CT (TR) 95376

Table listing properties along Harvest Landing Ct (TR), including addresses, zip codes, and contact information.

HARVEST LANDING LN (TR) 95376

Table listing properties along Harvest Landing Ln (TR), including addresses, zip codes, and contact information.

HARVEY AVE (S) 95206

Table listing properties along Harvey Ave (S), including addresses, zip codes, and contact information.

Table listing properties along Harvey Ave, including addresses, zip codes, and contact information.

HARWOOD LN (S) 95212

Table listing properties along Harwood Ln (S), including addresses, zip codes, and contact information.

HASKELL LN (E) 95320

Table listing properties along Haskell Ln (E), including addresses, zip codes, and contact information.

HASTINGS CT (S) 95210

Table listing properties along Hastings Ct (S), including addresses, zip codes, and contact information.

HAT CT (S) 95206

Table listing properties along Hat Ct (S), including addresses, zip codes, and contact information.

HATCHCOVER PL (M) 95337

Table listing properties along Hatchcover Pl (M), including addresses, zip codes, and contact information.

HATCHERS CIR (S) 95219

Table listing properties along Hatcher's Cir (S), including addresses, zip codes, and contact information.

HAZEL RD (S) 95212

Table listing properties along Hazel Rd (S), including addresses, zip codes, and contact information.

HAZELHURST DR (E) 95320

Table listing properties along Hazelhurst Dr (E), including addresses, zip codes, and contact information.

E HAZELTON AVE (S) 95203

Table listing properties along E Hazelton Ave (S), including addresses, zip codes, and contact information.

HATCHERS CT (S) 95219

Table listing properties along Hatcher's Ct (S), including addresses, zip codes, and contact information.

HAWAII AVE (S) 95206

Table listing properties along Hawaii Ave (S), including addresses, zip codes, and contact information.

HAWES CT (L) 95237

Table listing properties along Hawes Ct (L), including addresses, zip codes, and contact information.

HAWES LN (R) 95366

Table listing properties along Hawes Ln (R), including addresses, zip codes, and contact information.

Table listing properties along Hawes St (M), including addresses, zip codes, and contact information.

E HAWTHORNE AVE (S) 95204

Table listing properties along E Hawthorne Ave (S), including addresses, zip codes, and contact information.

HAWTHORNE DR (TR) 95376

Table listing properties along Hawthorne Dr (TR), including addresses, zip codes, and contact information.

HAYS RD (M) 95337

Table listing properties along Hays Rd (M), including addresses, zip codes, and contact information.

HAZEL RD (S) 95212

Table listing properties along Hazel Rd (S), including addresses, zip codes, and contact information.

HAWELTON AVE (S) 95203

Table listing properties along Hawelton Ave (S), including addresses, zip codes, and contact information.

HAWELTON AVE (S) 95203

Table listing properties along Hawelton Ave (S), including addresses, zip codes, and contact information.

HEATHER CT (M) 95336

Table listing properties along Heather Ct (M), including addresses, zip codes, and contact information.

HEATHER CT (TR) 95376

Table listing properties along Heather Ct (TR), including addresses, zip codes, and contact information.

Table listing properties along Heather Dr, including addresses, zip codes, and contact information.

HEATHER DR (S) 95203

Table listing properties along Heather Dr (S), including addresses, zip codes, and contact information.

HEATHER DR (M) 95336

Table listing properties along Heather Dr (M), including addresses, zip codes, and contact information.

HEATHER DR (R) 95336

Table listing properties along Heather Dr (R), including addresses, zip codes, and contact information.

HEATHER LN (S) 95203

Table listing properties along Heather Ln (S), including addresses, zip codes, and contact information.

HEATHER LN (S) 95203

Table listing properties along Heather Ln (S), including addresses, zip codes, and contact information.

HEATHER LN (S) 95203

Table listing properties along Heather Ln (S), including addresses, zip codes, and contact information.

Table listing properties along Heather Dr, including addresses, zip codes, and contact information.

HEATHER DR (S) 95203

Table listing properties along Heather Dr (S), including addresses, zip codes, and contact information.

HEATHER DR (M) 95336

Table listing properties along Heather Dr (M), including addresses, zip codes, and contact information.

HEATHER DR (R) 95336

Table listing properties along Heather Dr (R), including addresses, zip codes, and contact information.

HEATHER LN (S) 95203

Table listing properties along Heather Ln (S), including addresses, zip codes, and contact information.

HEATHER LN (S) 95203

Table listing properties along Heather Ln (S), including addresses, zip codes, and contact information.

HEATHER LN (S) 95203

Table listing properties along Heather Ln (S), including addresses, zip codes, and contact information.

E SCOTTS AVE 1996

125

N SCHOOL ST to SEPULVEDA DR

N SCHOOL ST cont'd

Table with columns: Address, Zip-4, Carrite Phone. Includes listings for Silver Bullet, Entreprenuers, Hernandez Real, Ramos Garcia, etc.

S SCHOOL ST (LO) 95240

Table with columns: Address, Zip-4, Carrite Phone. Includes listings for Sunamerica Securities, Kamfams, Oriental, etc.

7 TOKAY PLAYERS cont'd

Table with columns: Address, Zip-4, Carrite Phone. Includes listings for Tokay Players, Gary's Lounge, Beneficial, etc.

11 J & L TRAVEL cont'd

Table with columns: Address, Zip-4, Carrite Phone. Includes listings for Gary's Lounge, Beneficial, Flo's Shopping, etc.

120 LODI POST cont'd

Table with columns: Address, Zip-4, Carrite Phone. Includes listings for Lodi Post, King Train, Restaurant, etc.

220 DANZ JEWELERS cont'd

Table with columns: Address, Zip-4, Carrite Phone. Includes listings for Danz Jewelers, Cutting Edge, Styling Salon, etc.

S SCHOOL ST cont'd

Table with columns: Address, Zip-4, Carrite Phone. Includes listings for Raymond, Reimche, Dyer Paul, etc.

W SCHULTE DR (TR) 95376

Table with columns: Address, Zip-4, Carrite Phone. Includes listings for Schulte, Schulte, Schulte, etc.

3322 BANNER ROAD cont'd

Table with columns: Address, Zip-4, Carrite Phone. Includes listings for Banner Road, Banner Road, Banner Road, etc.

3315 RIDER TOWN cont'd

Table with columns: Address, Zip-4, Carrite Phone. Includes listings for Rider Town, Rider Town, Rider Town, etc.

3306 AQUISPACA VY cont'd

Table with columns: Address, Zip-4, Carrite Phone. Includes listings for Aquispaca VY, Aquispaca VY, Aquispaca VY, etc.

W SCHULTE DR (TR) 95376

Table with columns: Address, Zip-4, Carrite Phone. Includes listings for Schulte, Schulte, Schulte, etc.

W SCHULTE DR cont'd

Table with columns: Address, Zip-4, Carrite Phone. Includes listings for Schulte, Schulte, Schulte, etc.

SCOTCH PINE CT (TR) 95376

Table with columns: Address, Zip-4, Carrite Phone. Includes listings for Scotch Pine CT, Scotch Pine CT, Scotch Pine CT, etc.

SCOTT ST (TR) 95376

Table with columns: Address, Zip-4, Carrite Phone. Includes listings for Scott St, Scott St, Scott St, etc.

E SCOTTS AVE (S) 95203

Table with columns: Address, Zip-4, Carrite Phone. Includes listings for E Scotts Ave, E Scotts Ave, E Scotts Ave, etc.

ZIP CODE 95205

Table with columns: Address, Zip-4, Carrite Phone. Includes listings for ZIP Code 95205, ZIP Code 95205, ZIP Code 95205, etc.

W SCOTTS AVE (S) 95203

Table with columns: Address, Zip-4, Carrite Phone. Includes listings for W Scotts Ave, W Scotts Ave, W Scotts Ave, etc.

W SCOTTS AVE cont'd

Table with columns: Address, Zip-4, Carrite Phone. Includes listings for W Scotts Ave, W Scotts Ave, W Scotts Ave, etc.

SCOTTSDALE RD (LO) 95240

Table with columns: Address, Zip-4, Carrite Phone. Includes listings for Scottsdale Rd, Scottsdale Rd, Scottsdale Rd, etc.

SCRIBNER ST (S) 95206

Table with columns: Address, Zip-4, Carrite Phone. Includes listings for Scribner St, Scribner St, Scribner St, etc.

SEA GULL LN (S) 95219

Table with columns: Address, Zip-4, Carrite Phone. Includes listings for Sea Gull Ln, Sea Gull Ln, Sea Gull Ln, etc.

SEA HAWK LN (LO) 95240

Table with columns: Address, Zip-4, Carrite Phone. Includes listings for Sea Hawk Ln, Sea Hawk Ln, Sea Hawk Ln, etc.

ZIP CODE 95215

Table with columns: Address, Zip-4, Carrite Phone. Includes listings for ZIP Code 95215, ZIP Code 95215, ZIP Code 95215, etc.

SECTION AVE cont'd

Table with columns: Address, Zip-4, Carrite Phone. Includes listings for Section Ave, Section Ave, Section Ave, etc.

SECURITY WAY (S) 95215

Table with columns: Address, Zip-4, Carrite Phone. Includes listings for Security Way, Security Way, Security Way, etc.

SEDAN AVE (M) 95337

Table with columns: Address, Zip-4, Carrite Phone. Includes listings for Sedan Ave, Sedan Ave, Sedan Ave, etc.

SEGARINI CT (S) 95209

Table with columns: Address, Zip-4, Carrite Phone. Includes listings for Segarini Ct, Segarini Ct, Segarini Ct, etc.

SEGARINI WAY (S) 95209

Table with columns: Address, Zip-4, Carrite Phone. Includes listings for Segarini Way, Segarini Way, Segarini Way, etc.

SEIDNER RD (E) 95320

Table with columns: Address, Zip-4, Carrite Phone. Includes listings for Seidner Rd, Seidner Rd, Seidner Rd, etc.

SEPULVEDA DR cont'd

Table with columns: Address, Zip-4, Carrite Phone. Includes listings for Sepulveda Dr, Sepulveda Dr, Sepulveda Dr, etc.

SEPULVEDA DR (S) 95210

Table with columns: Address, Zip-4, Carrite Phone. Includes listings for Sepulveda Dr, Sepulveda Dr, Sepulveda Dr, etc.

SEMINOLE WAY (M) 95336

Table with columns: Address, Zip-4, Carrite Phone. Includes listings for Seminole Way, Seminole Way, Seminole Way, etc.

SELMA CT (E) 95320

Table with columns: Address, Zip-4, Carrite Phone. Includes listings for Selma Ct, Selma Ct, Selma Ct, etc.

SEMPLETON WAY (M) 95336

Table with columns: Address, Zip-4, Carrite Phone. Includes listings for Sempleton Way, Sempleton Way, Sempleton Way, etc.

SEPULVEDA DR (S) 95210

Table with columns: Address, Zip-4, Carrite Phone. Includes listings for Sepulveda Dr, Sepulveda Dr, Sepulveda Dr, etc.

S Airport Way 1996

Table listing S Airport Way addresses, zip codes, and phone numbers. Includes entries like 2815 Andrade Lester, 2817 Pwiz Edward, 2817 Ruffo Joseph, etc.

Table listing S Airport Way addresses, zip codes, and phone numbers. Includes entries like 4887 Soughnigh, 4895 Yari Lu, 5000 AIR LA, etc.

Table listing E Alameda St addresses, zip codes, and phone numbers. Includes entries like 179 Hair by Joaquin & Co, 161 Fet Parade, 1818 Yonkers, etc.

Table listing Alden Glen Dr addresses, zip codes, and phone numbers. Includes entries like 575 Michael James, 615 Dunlop V H, 1700 Rodgers Mary, etc.

Table listing Alene Ave addresses, zip codes, and phone numbers. Includes entries like 2915 Smith Waymond, 2524 William Douglas, 2531 Demello Jim, etc.

Table listing Alcala St addresses, zip codes, and phone numbers. Includes entries like 1809 Ortiz Jose, 1809 Ortiz Jose, 1816 Cuneo James, etc.

Table listing Alcala St addresses, zip codes, and phone numbers. Includes entries like 1809 Ortiz Jose, 1809 Ortiz Jose, 1816 Cuneo James, etc.

S PILGRIM ST 1996

111

N PERSHING AVE TO S PILGRIM ST

Table listing properties along N Pershing Ave, including addresses, owners, and phone numbers. Includes sections for ZIP CODE 95206 and E Pescadero Ave (TR) 95376.

Table listing properties along Pezzi Rd, including addresses, owners, and phone numbers. Includes sections for Pheasant Hollow Way (M) 95336, Pheasant Run Cir (S) 95207, Pheasant Run Ct (TR) 95376, Phelps St (S) 95206, Pestana Ave (M) 95336, Phillips Ct (TR) 95376, Phillips Dr (M) 95336, Picardilly Way (M) 95336, Picardy Dr (S) 95203, Petrig St (TR) 95376, Petersen Rd (S) 95215, Pezzi Rd (S) 95215, and Piccardo Cir (S) 95207.

Table listing properties along Piccardo Cir, including addresses, owners, and phone numbers. Includes sections for Piccardo Ct (S) 95207, Piccoli Rd (S) 95215, Pickwood Ln (S) 95207, Pierce Ave (M) 95336, Pilgrim St (S) 95205, and S Pilgrim St (S) 95205.

S UNION ST 1996

TUSCANY CIR to E US HIGHWAY 88

140

TUSCANY CIR (S) 95210

Table with columns: Address, Zip+4, CarRte, Phone. Lists properties along Tuscany Cir (S) from 9427 to 9482.

N TUXEDO AVE (S) 95204

Table with columns: Address, Zip+4, CarRte, Phone. Lists properties along N Tuxedo Ave (S) from 411 to 804.

S TUXEDO AVE (S) 95204

Table with columns: Address, Zip+4, CarRte, Phone. Lists properties along S Tuxedo Ave (S) from 404 to 659.

TYROL LN (S) 95207

Table with columns: Address, Zip+4, CarRte, Phone. Lists properties along Tyrol Ln (S) from 1106 to 2076.

TUXEDO CT (S) 95204

Table with columns: Address, Zip+4, CarRte, Phone. Lists properties along Tuxedo Ct (S) from 221 to 316.

TUXFORD PL (M) 95336

Table with columns: Address, Zip+4, CarRte, Phone. Lists properties along Tuxford Pl (M) from 1905 to 310.

TWAIN CT (TR) 95376

Table with columns: Address, Zip+4, CarRte, Phone. Lists properties along Twain Ct (TR) from 2032 to 2700.

TWAIN CT 95219

Table with columns: Address, Zip+4, CarRte, Phone. Lists properties along Twain Ct from 9427 to 9482.

TWAIN LAKES CT (S) 95207

Table with columns: Address, Zip+4, CarRte, Phone. Lists properties along Twain Lakes Ct (S) from 2702 to 2750.

TWO RIVERS RD (M) 95337

Table with columns: Address, Zip+4, CarRte, Phone. Lists properties along Two Rivers Rd (M) from 27415 to 29490.

TYROL LN (S) 95207

Table with columns: Address, Zip+4, CarRte, Phone. Lists properties along Tyrol Ln (S) from 1640 to 2076.

ULLYSES ST (S) 95210

Table with columns: Address, Zip+4, CarRte, Phone. Lists properties along Ulysses St (S) from 2180 to 2512.

E UNDERWOOD RD (S) 95220

Table with columns: Address, Zip+4, CarRte, Phone. Lists properties along E Underwood Rd (S) from 9101 to 9072.

E UNDERWOOD RD 95220

Table with columns: Address, Zip+4, CarRte, Phone. Lists properties along E Underwood Rd from 9055 to 9072.

UNDINE RD (S) 95206

Table with columns: Address, Zip+4, CarRte, Phone. Lists properties along Undine Rd (S) from 1154 to 7751.

N UNION RD 95336

Table with columns: Address, Zip+4, CarRte, Phone. Lists properties along N Union Rd from 700 to 1674.

S UNION RD (M) 95337

Table with columns: Address, Zip+4, CarRte, Phone. Lists properties along S Union Rd (M) from 130 to 207.

N UNION RD (M) 95337

Table with columns: Address, Zip+4, CarRte, Phone. Lists properties along N Union Rd (M) from 250 to 430.

ULLYSES ST (S) 95210

Table with columns: Address, Zip+4, CarRte, Phone. Lists properties along Ulysses St (S) from 2180 to 2512.

E UNDERWOOD RD (S) 95220

Table with columns: Address, Zip+4, CarRte, Phone. Lists properties along E Underwood Rd (S) from 9101 to 9072.

N UNION RD 95336

Table with columns: Address, Zip+4, CarRte, Phone. Lists properties along N Union Rd from 700 to 1674.

S UNION RD (M) 95337

Table with columns: Address, Zip+4, CarRte, Phone. Lists properties along S Union Rd (M) from 130 to 207.

N UNION RD (M) 95337

Table with columns: Address, Zip+4, CarRte, Phone. Lists properties along N Union Rd (M) from 250 to 430.

ULLYSES ST (S) 95210

Table with columns: Address, Zip+4, CarRte, Phone. Lists properties along Ulysses St (S) from 2180 to 2512.

E UNDERWOOD RD (S) 95220

Table with columns: Address, Zip+4, CarRte, Phone. Lists properties along E Underwood Rd (S) from 9101 to 9072.

S UNION RD 95205

Table with columns: Address, Zip+4, CarRte, Phone. Lists properties along S Union Rd from 22445 to 26301.

N UNION ST (S) 95205

Table with columns: Address, Zip+4, CarRte, Phone. Lists properties along N Union St (S) from 22445 to 240.

S UNION RD (M) 95205

Table with columns: Address, Zip+4, CarRte, Phone. Lists properties along S Union Rd (M) from 22445 to 240.

N UNION ST (S) 95205

Table with columns: Address, Zip+4, CarRte, Phone. Lists properties along N Union St (S) from 22445 to 240.

S UNION ST (S) 95205

Table with columns: Address, Zip+4, CarRte, Phone. Lists properties along S Union St (S) from 14 to 544.

UNIVERSITY AVE (S) 95205

Table with columns: Address, Zip+4, CarRte, Phone. Lists properties along University Ave (S) from 1101 to 1334.

E US HIGHWAY 88 (C) 95227

Table with columns: Address, Zip+4, CarRte, Phone. Lists properties along E US Highway 88 (C) from 18900 to 750-3321.

Vertical list of street names and addresses on the right margin, including E US Highway, Vada Way, Valle Ave, Val Westey, Valcou, Valdapi, Valenc, and others.

Aurora St 1990

7811 KELLEY DR.

STOCKTON

41

★ NEW NEIGHBOR

S AURORA ST-Contd

Mid State Supply 466-8988
 E SONORA ST INTERSECTS
 400 Action Restaurant Equipment Co restr
 equip 946-0139
 416 Action Co (Addl Sp)
 418 Source One window mfr 463-6523
 474 Vacant
 E CHURCH ST INTERSECTS
 501 Industrial Paint & Body auto repr
 944-0988
 515 Industrial Paint (Addl Sp)
 525 Vacant
 533 Delta Cable & Supply Inc 944-9999
 536 Hickinbotham Industrial Supply
 industrial equip 948-1123
 HAZELTON ST INTERSECT
 620 Industrial Inovations Inc 462-8241
 635 Hickinbotham Brothers Ltd steel serv
 cntr 942-1212
 Hix Steel Inc steel co

ZIP CODE 95206

E WORTH ST INTERSECTS
 943 No Return
 947 Byrd Victor W © 465-1119
 948 Gold & Son Inc junk dtrs 948-6699
 E ANDERSON INTERSECTS
 1000 Gold & Son Inc (Overflow)
 1011 Vacant
 1019 Vacant
 1033 Pacific Plumbing & Heating Corp
 (Whse)
 1035 Vetter Plumbing Co Inc contrs
 463-0193

1035b★Paoletti Ron
 1044 Pacific Plumbing & Heating Corp
 466-2973
 E JEFFERSON ST INTERSECTS
 1102 O'Hair P E & Co whol plmb 948-8801
 1145 Juan's Auto Repair 463-6100

E JACKSON ST INTERSECTS
 1207 Cervantes Jess Inc trucking 466-3282
 E CLAY ST INTERSECTS
 E CHARTER WAY INTERSECTS
 1403 Niblock Guillermina N Mrs ©
 463-2147

1407★Orosco Rudy © 462-7811
 1411 Keener Ann ©
 1412 No Return
 1419 No Return
 1421 No Return
 1428 Contreras Zenida © 948-5633
 1432 Reuterskiold Howard L © 464-2461
 1436★Hualde Jesus © 462-7106
 1442 Salgado Augustin © 466-1190
 1445 No Return
 1446 Turco Josephine Mrs © 462-2597
 1447 Leon Jose 466-4035
 1448 Costellanos Gaber ©
 1449 Garcia Celestino C ©
 1450 Vacant
 E 1ST ST INTERSECTS
 1504 Torres Enempirio © 943-1208
 1513 Vacant
 1515 Cooks Shirley
 1519 Regalado Mary © 464-5155
 1521 Vasquez Maria A
 1525★Torres Josie
 1526★Siseuth Louei
 1527 Vacant
 1528 Mc Glothlin John W 948-5108
 1530 Flores Benny 462-6399
 1532 Juarez Rita Mrs © 948-2838

1536 Graham Raymond E 463-9876
 1538★Flores V
 1540 Johnson Versy 463-0477
 1541 Rodriguez Javier T
 1543 No Return
 1544 Ruiz Manuel P © 465-9745
 1545 Chavez Eliodoro 465-2242
 1547★Moya Sara S
 1554 Apartments
 1★Vang Cheng 464-6805
 2★Belez Arila
 3★Nunez Mario
 4 Alcaia Benjamin

1560 No Return
 E 2D INTERSECTS
 1601 Vang Fong
 1602 No Return
 1603 Milligan R
 1605★Roots Ramond 942-2017
 1607★Sosa Juan C
 1610 Heathman Albert © 464-6432
 Rear Harris Willie
 24 Rear Vacant
 1618 Heatlman Estellar 463-8455
 1621 Serrano Lorenza Mrs © 941-9920
 1626★Hernandez Noemi O 465-4087
 1627 Vallish Bernard W ©
 1635 Grijalva Alfonso © 464-0245
 1638 No Return
 1641 Thompson Mable Mrs 465-8648
 1651 Vacant
 1652 Robustelli Lucy D Mrs © 463-0276
 1653 Little Mary

E 3D ST INTERSECTS

1721 Parker Janice © 463-4235
 1729★Isaac Latasha 463-0877
 1737 No Return
 1745 Tamayo Salvador © 464-0704
 1751★Luna Julia Mrs 467-1910
 1763★Gaston Nelson

E 4TH ST INTERSECTS

18 1817 No Return
 1829 Mc Arter Savannah © 462-7149
 1835★Leur Noum © 465-2027
 1837 French Autie © 464-7794
 5TH ST INTERSECTS

AUTO AV -FROM 2600 WATERLOO RD NORTH

ZIP CODE 95205

1823 Stout Pete ©
 1829 Broadfoot Morris C © 466-2198
 1843★Iniguez Abdon © 463-4003
 1852 Coronado Evelyn ©
 1855 Mendez Ramon P
 1857★Marshall Tom
 1905 Wheeler Robt © 463-7029
 1914 Rancho Trailer Park 465-5373
 1 Waskowiak Debra
 2★Jameison Henry
 3 Mc Guffy Sam
 4 Hooper Raymond
 6★Doty Lucille H
 7 Marooney Janice
 8 Garcia Ismael 944-9717
 9★Wagner James
 10★Parsley Ann
 11 Tomkins Effie
 12 No Return
 13★Carroll Norman
 14★Hall June
 15 Waldon Floyd C ©
 16 Morris

17 No Return
 18 Ryan James B
 19★Ball John
 20★Chambers John
 21★Pease John
 22 Vacant
 23★Terry Sam
 24 No Return
 25★Lydeen Michl
 26★Calvin Norman ©
 27★Anderson Karen
 28 Vacant
 29 Blackburn Connie 462-2801
 30 Maronis Joseph
 31 Rost Ellsworth © 948-1238
 32 Vacant
 33 Sandfer Chas 463-1436
 34 Goodwine Gene ©
 1915 Williams Ronald 474-0144
 1919★Robinson Ray A 463-2120
 1919a★Cooper Lena
 1919b★Lopez Leonard 942-2320
 1925 Herron John
 1936 Noble Mary Mrs 948-1814
 1938 Apartments
 1 Shah Mir 464-9098
 2★Lopez Salazar
 3★Medina Maria
 4★Rodriguez Jose C
 5 No Return
 6 No Return
 7 No Return
 8 Roberts Larry 463-1816
 1944 Bickford Michael 942-0108
 14 1951★Jones Wm © 944-9200
 1954 Vacant
 1957 Crawford M
 1972 Moecher Jim © 462-7530
 2010 Cook Curtis © 942-1049
 2011 Darden Leslie Mrs ©
 2018 Aurnague Marie Mrs © 464-1086
 2019 Kahn Mohabat © 465-4807
 2024 Van Brunt Gary 462-1268
 2031 Brewer James M © 466-5750
 FLORIDA AV INTERSECTS

239-A

AUTO CENTER CIR -FROM HOLMAN RD WEST

ZIP CODE 95210
 2979 Chase Chrysler Plymouth 956-7615
 2991 Town & Country Hyundai Subaru
 956-9000
 3120 Vacant
 3131 Stockton Nissan 956-1930
 3158 L M Insurance 956-3010
 Agency Rent A Car 476-8000
 Arnaez H O Corporation 956-9303
 3261 Stockton Mazda Valley Volks
 956-6161
 3282 Big Valley Ford 956-6711
 3333 Stockton Dodge 956-1920

207

AUTUMN CT -FROM MANHATTAN DR 3 WEST OF WEST LA

ZIP CODE 95210
 1001 Wright John W © 957-6191
 1002 Yven Don ©
 1006 Knapp Ray © 952-5335
 1009 Smith Luella E Mrs © 957-5462
 1010 Starr Charles © 951-6708
 1017 Fleeman Esle ©
 1018 Vacant
 1025 Vacant

MAN PAINTING

Sandblasting • Wallcovering • Waterblasting

DIAGRAM

9520

E HAZELTON AVE 1990

Dennis Kusso

(209) 468-0707 or 468-0005

HOMEOWNER

218

E HAZELTON AV-Contd

- 816 Fran Rica Co food processor 464-2068
- 817★Alvarez Ruben @ 943-0611
- 823★Ortega Pedro
- 829a Villamor Mancilino 464-1479
- 829b Vacant
- 830 Discount Tires 463-3895
- 845 Vacant

S AURORA ST INTERSECTS

- 920 Airco wldg & cutting equip sups 465-2621
- Annex Hickinbotham Bros Ltd 467-7201
- 1021 Central Door custom manufacturing 467-7201

- 1025 H M & P Packaging 943-5324
- S SACRAMENTO ST INTERSECTS
- ZIP CODE 95205

S UNION ST INTERSECTS

- 1111★Vue Cha Lee 467-4850
- 1121 Vang Chong 943-2712
- 1123 Vang Tong 467-1505
- 1129 Arroyo Ray M @ 462-2472
- 1135 Soriano Tereso 466-7272
- 1137 No Return
- 1143 Gomez Jauna G 464-9223
- S PILGRIM ST INTERSECTS
- 1206 Allen Phillip @ 464-4209
- 1214★Lara Teresa E Mrs
- 1218 Apartments
 - 1 Nestra Jesus
 - 2 Gamble M
 - 3 Serrano Benito
- 4★Callins I

- 1230 Lewis Prince A @
- 1231 Lee Chang Vang 465-5787
- 1237 Elan Geneva @
- 1238 Newman Richd E 464-2246
- 1248 No Return
- 1249 Mah Kambun @ 943-2586
- S AIRPORT WAY INTERSECTS
- 1304 Elsumeri Grocery 464-2145
- 1307 Perez Francisco N @ 943-2627
- 1311 Jordan Genevieve M Mrs @ 463-5507
- 1315 Carranza Refugio
- 1316 Kisee Milton
- 1322 Vasquez Richd D @
- 1325 Serrano Hector @ 948-6028
- 1329 Diaz Alfredo 941-4405
- 1343★Chantrirack Vaivthone 466-4092
- 1343½ Thongmany Vanh
- 1344 Rosas Efrain A @ 948-2794
- 1345 Martinez Refugio @ 463-7407
- S SIERRA NEVADA ST INTERSECTS
- 1402 Kwan's Market 462-6737
- 1403 Thomasson Maggie 462-5634
- 1406 Ruiz Jose 465-1814
- 1412 Grimaldo Nick @ 948-4786
- 1420 Cain David
- 1421 No Return
- 1425 Villegas R
- 1427 Kennedy Jesse
- 1429 Gordley Willie
- 1431 No Return
- 1438 Martinez Jesse S 943-1753
- 1440 Martinez Nellie

S WILSON WAY INTERSECTS

- 1546★Mathis M
- 1548 Sanchez Mercedes Mrs 464-2528
- S EUGENIA ST INTERSECTS
- 1601 County Public Health Serv San Joaquin County 468-3400
- County Air Pollution Control 468-3470

- County Environmental Health 468-3420
- 1602 Martinez Floyd 462-8508
- 1604★Stafford Tori
- 1608 Quijalvo M M @
- 1640 Giacomina Carmella N Mrs @
- 1646 Vacant
- 1646½ Williams Benny
- DELLA ST INTERSECTS
- 22 1702 No Return
- 1718 Grijalva Jesse M @
- 1724 Burdette Michl 466-4158
- 1726 Santoyo Luz @
- 1740 Rosas Manuel @ 944-0750
- BIEGHLE AV INTERSECTS
- 1810 County Building Dept 468-3181
- County Dept Pub Works 468-3000
- County Dept Pub Wks 468-3074
- County Flood Control 468-3062
- County Surveyor 468-3049
- County Planning Commission 468-3120
- 1868 County Agriculture Comnr 468-3300

SOUTH B ST INTERSECTS

- 2012★Duran Juan
- 2019 Castillo Lorena 948-8540
- 2020 Clark J C @ 463-7371
- 2027 Maldonaod Amparo @ 465-6020
- 2028 Berry Daisy Mrs @ 465-0466
- 2038 No Return
- 2037 Johnson Kevin @
- 2039 Beal Elsie Mrs @
- 2041 Villegas Ruben
- 2041½ Vacant
- 2044★Zaval Ramon R 942-2954
- 2049 Zabala Salvador @ 464-8861
- 2052 Lee Mildred Mrs @ 464-9330

LAUREL ST INTERSECTS

- 2103 Sausberry Jerry @ 463-6542
- 2104 Johnson Ezikel @ 464-4320
- 2111 Vacant
- 2112 Gray Odies @ 463-8003
- 2117 Williams Doyle @
- 2120 Thompson George @
- 2127 Jordan Rose @
- 2128★Johnson Anna 944-9091
- 2131 Ames Dewie @
- 2136 Hall Minnie B Mrs @ 944-9741
- 2139★Burdett Geo S @ 466-5637
- 2144 Avalos Diane
- 2147 Garner Vera @
- 2158★Jackson Vera @ 942-1261
- 2161 Guzman Angelo D @
- ASH ST INTERSECTS
- 2163 Perkins Ida 942-1016
- 2165 No Return
- 2184 Tolbert Odia @ 464-8403
- 2185 Atkins Ernestine
- 2195 Johnson Emma

COURT ST INTERSECTS

- 2204 Dixon Tom @ 948-6350
- 2217 Gonzalez Elias
- 2220 Martinez Julian @
- 2231 Rodriguez Salvador @
- 2232 Carter Rosalie
- 2239 Frazier Charles H @ 466-9916
- 2240 Hoffman Doris Mrs @ 465-2735
- 2247 No Return
- 2254 No Return
- 2255 Montgomery Louie D @
- 2260 Paty Harry 944-9187
- 2263 Torres Efrén @ 464-5372
- 2264 Rodriguez Elva 941-4506
- 2274 Fincher John B

- 2279 Hartfield Julius @
- 2280 No Return
- 2281 No Return
- MC DONNELL AV INTERSECTS
- 2309 Kapnisis Maria Mrs @
- 2312 Gutierrez Elva A
- 2317 No Return
- 2320 Arreaga Manuel
- 2325 Robison Thos @
- 2326 Arreaga Fortunio @ 463-0692
- 2333 Kennard Bennie @ 463-6977
- 2334 O'Hara Alexander F 467-4246
- 2343 Gallegos David
- 2349 Greer Ruby N Mrs 466-3567
- 2352 No Return
- 2359 Duran Paul @
- 2362 Vacant
- 2366 No Return
- 2367 Gomez Dolores @ 465-8793
- SHARON AV INTERSECTS
- 2406 Avalos Michl
- 2415 Castro Luz 462-1519
- 2418 Hordaz Mariann @
- 2419 Gutierrez Debra F @
- 2420 Vacant
- 2423 Simons Lorenzo @ 948-4366
- 2426 Zeno Jessie Mrs 948-4945
- 2427 Beserra Luis @ 465-5594
- 2430 Martinez Bertha Mrs
- 2431 Gutierrez Danl @
- 2432 Castillo Arturo @ 462-9597
- 2435 Herrera Ernest @ 463-1378
- 2438 Cordova Joe M @ 463-3055
- 2439 Huff Helen L Mrs @ 465-0608
- 2440 No Return
- 2445 Evans Floyd H @ 463-6861
- SEARCHLIGHT INTERSECTS

HAZELTON AV WEST -FROM 601 S CENTER ST WEST

- ZIP CODE 95203
- S COMMERCE ST INTERSECTS
- MORMON CHANNEL CROSSES
- 108 Hamamoto's Body Shop 463-1498

S MADISON ST INTERSECTS S MONROE ST INTERSECTS

- 375 Sierra Lumber Manufacturers Co cut stock 943-7777

S VAN BUREN ST INTERSECTS S LINCOLN ST INTERSECTS

- 515 Gerlomes Apartments 464-6482
- 1 Hilario Delgado
- 2 No Return
- 3 Talamantes Carlos
- 5★Arroyo Ernesto
- 6 No Return
- 7 Gonzalez Pedro
- 9 Carlos Jose
- 12★Alvarado Nick R
- 520 Comision Honorifica Mexicana social org 946-9022
- 521 Apartments
- 1 No Return
- 2★Heliario Delgado
- 4 Chapa Alcario
- 6 Balderama Secundino 462-1473
- 8 Perez Charles
- 10 Valencia Frank
- 12 No Return
- 545 Young Geo @
- S HARRISON AV INTERSECTS

21

PEOPLE SERVING PEOPLE

Authorized Parts & Service

TOYOTA / LUXON



Pioli's

DONNA AND DOMENIC PIOLI



E SCOTTS AVE 1990

211 EAST WEBER AVE.

Stockton, Cal
P.O. Box 4637, 543 W. Harding Way
Tel. 836-1140
24 E. 11th, Suite A1

HOMEOWNER

406

SCHOONER DR-Contd

- 14★Van Dane Mark 951-6008
- 3245 No Return
- 3267 No Return
- 3304 No Return
- 3309 No Return
- 3310 No Return
- 3315 No Return
- 3316★Mendoza Geo 957-5042
- 3321 No Return
- 3322 No Return
- 3327 No Return
- 3328 No Return
- 3334 No Return
- 3345★Chapman Jay 956-6720
- 3346 Under Constn
- 3352 Vacant
- 3358 Vacant
- 3364 No Return
- 3370★Morales Larry 957-6320
- 3375 No Return
- 3376★Thornton Steve 952-2634
- 3406★Ehlers David 476-8428
- 3412★Schubert
- 3415 No Return
- 3418 No Return
- 3424 No Return
- 3425★Clarke Melvin 952-5058
- 3430★Mc Daniel Patk 957-0288
- 3433 No Return
- 3436 No Return
- 3441 No Return
- 3442 No Return
- 3448 No Return
- 3449 No Return
- 3454 No Return
- 3460 No Return
- 3502 No Return
- 3503 No Return
- 3508 No Return
- 3511★Burner Victor 952-0420
- 3514★Meade Michl 474-7580
- 3519 No Return
- 3520★Riggs F 952-0296
- 3526 No Return
- 3527 No Return
- 3532★Mundt Frank 951-2276
- 3536★Gran James M 952-9958
- ★Gran Anita 952-6482
- 3544★Parker Ted 474-3672
- 3548 No Return
- 3605★Schwarz Kenneth 476-9061
- 3606★Acquistapae Vic 957-7452
- 3612 No Return
- 3613 No Return
- 3616★Langdon-De Groot James B 473-0202
- 3620 No Return
- 3621 No Return
- 3627 No Return
- 3628 No Return
- 3629 No Return
- 3634 No Return
- 3637★Mac Lean Don 474-2461
- 3640 No Return
- 3648★Kelso Kelvin 952-3349
- 3654★Mazuroski Chas W 478-5085
- 3660 Gamut Incorporated 477-3525
- 3666 Vacant

- S HUNTER ST INTERSECTS
- S AMERICAN ST INTERSECTS
- S GRANT ST INTERSECTS
- S STANISLAUS ST INTERSECTS
- S AURORA ST INTERSECTS
- 902 Composite Technology Inc helicopter rotorblade overhaul 466-4285
- 908 Piper Pacific Agrl Distr Inc farming equip 941-2471
- 935 Industrial Innovations Inc mfg 462-8241
- 944 Williams L R Co Inc steel fabricators 948-8668
- S SACRAMENTO ST INTERSECTS
- 1033 Valley Welding Supply 465-5686
- S UNION ST INTERSECTS
- 1110 Geiger Manufacturing Inc machinery mfrs 464-7746
- 1140 Mc Laughlin D L Co Inc contrs 943-1822
- S PILGRIM ST INTERSECTS
- 1212 Holguin Helen 463-7611
- 1214 No Return
- 1214½★Karnes Steve
- 1218 Torres Merced V @ 465-3013
- 1227 Vallarino V J @ 463-3377
- S AIRPORT WAY INTERSECTS
- 1301 No Return
- 1311 Apartments
- 1★Lee Chang Ze
- 2 Lee Theo C 466-5091
- 3 Lee Chai 465-2723
- 4 Lee Nou
- 1318 Consolidated Electrical Distributors 466-2301
- 1325 Pakistan Zumahad 465-9235
- 1329★Espinoza A 948-5528
- 1343 Orihuela Constanza Mrs
- 1343½ Vacant
- 1345 Vacant
- 1347 No Return
- 1350a Condor Company 465-0209
- 1350b Valley Industrial Services uniform rental 941-4345
- 1350c Hydraulic Controls Inc 466-1531
- 1350d Action Electric contrs 465-8039
- 1400a Hydraulic Controls Inc 466-1531
- S SIERRA NEVADA ST INTERSECTS
- 1407 Yates Fred A 948-6668
- 1411 Burton Anna J Mrs @ 944-0111
- 1419 Baker Henry L @ 465-3788
- 1427 Moppins Rita Mrs
- 1450 King Bearing Inc 464-7661

907

SCOTTS AV EAST -FROM 700 S CENTER ST EAST

- ZIP CODE 95203
- EL DORADO ST INTERSECTS

- S WILSON WAY INTERSECTS
- 1514 Rotor Blades Incorporated aircraft serv & mtce 466-0725
- 1515 Moreno Maxine
- 1527 Andrews Betty J Mrs @ 465-9215
- 1539 Cobarrubias Sam
- 1551 Bubari Yolanda @
- S EUGENIA ST INTERSECTS
- 1602 No Return
- 1603 Estabrook Milvern @ 463-0118
- 1611 Granillo Gloria
- 1612 Trefz Nadine
- 1622★Santillano Jessie @ 463-4996
- 1623 Chavez Arturo
- 1625 No Return
- 1628 Hoffman Maretha
- 1633 Burnett Mary 465-4740

- 6 1637 Figone Joe 465-0720
- 1640 Lakey Carl E 948-6451
- 1644 Vacant
- 16 DELLA INTERSECTS
- 1701 Miles Annie B Mrs 466-1004
- 1702 County Utilities 468-3090
- 1713 Duenas Martin M @ 465-0360
- 1719 No Return
- 22 1721 Taylor Clarence 948-9365
- 1722 County Building Mtce & Operations 468-3357
- 1725★Mercado Teresa 466-2242
- 1735 Ramirez Celso
- 1737★Wyatt Benjamin E
- BIEGHLE ALLEY INTERSECTS
- S ASH ST INTERSECTS
- SOUTH B ST INTERSECTS
- S LAUREL ST INTERSECTS
- 2017 Matthews Joe @ 462-2087
- 2023★Liebel Carol 463-5014
- 2029★Ledesma Adele 943-1639
- 2031 Valadez E R @ 466-8575
- 2037 Rodriguez Abraham @
- 2039 No Return
- 2041 No Return
- LAUREL ST INTERSECTS
- 2103 Crosby Carlton @
- 2111 Byrd Norman E @ 464-4835
- 2117 Lopez Joseph A @
- 2118 Novetzke Frances Mrs
- 2121 Virrey Edna Mrs 463-9478
- 2122 Garcia Robt 464-0138
- 2125 Morris Fred @ 462-7264
- 2128 Almanza Amador E @
- 2136 Rodriguez Marshall @
- 2141 Pricola Viola @ 941-2047
- 2151★Patterson John
- 2154 Lucero Ricky
- S ASH INTERSECTS
- 2191 No Return
- 2195 Starks Ray
- COURT ST INTERSECTS
- 2206 No Return
- 2216 No Return
- 2217 Avila Jorge
- 2223★Garcia Virginia Mrs
- 2224 Smith Ruben Jr @
- 2231 Orosco Sachus J @ 464-2683
- 2232 Harris Nancy Mrs
- 2239 Orosco Esther Mrs @ 464-6440
- 2244 Lyon Edw 943-5344
- 2245 Beard Wille @ 946-0365
- 2252 Gallegos Joe 462-0995
- 2253 Smith Marie O @
- 2261 Holloway Ossie B @ 462-5765
- 2262 Alexander Chas @ 464-8175
- 2271 No Return
- 2272 Smith Addie Mrs @ 948-0880
- MC DONNEL AV INTERSECTS
- 2305★Starks Earline Mrs 941-2009
- 2310 Vacant
- 2311 Thomas Leonard @ 465-8546
- 2319 Jimenez M Mrs
- 2324 Clay Eliz Mrs @ 943-5819
- 2325 Ivy Wolverina Mrs @ 941-9553
- 2328 Shackelford Joe @
- 2333 White Willis P @
- 2336★Murray Mary Mrs @
- 2339 White James A @
- 2342 Jackson Wm L @ 465-4098
- 2345 Vasquez Raquel
- 2347 Ornales Ricky
- 2350 Villalpando John C @ 948-8974

36

38

30

SCOTTS A
55 Herron F
56 Snow Ca
57 No Return
58 Payan R
59 Mral Jas
60 Jones No
61 SHARON A
62 Rodrigue
63 Roach M
64 Marquez
65 Armenta
66 Bell Luc
67 Lucero L
68 Porfirio
69 Jaramill
70 Garcia
71 Jimenez
72 Beeson
73 Sheffield
74 Mandin
75 Santoyc
76 Figuero
77 Leos Se

SEARCHLI
53 Mayna
54★Corona
55 Parker
56 Valade
57 Ayala
58 Silva C
59 Burton
60 Lovato
61 Garcia
62 FILBERT
63 Pinede
64 Gamez
65 Acidis
66 No Re
67 Monte
68 Castro
69 Weilli
70 SULLIVA
71 Bianc
72 Marti
73 Bianc
74 Cooks
75 Lopez
76 Villag
77 Kelle
78 Rami
79 Giller
80 Fern
81 Jones

SCOTTS
CENTE
ZIP COI
COMME
S MADI
25 San J
S MONI
40 South
Door
S VAN
60 Apar
64 Torre
★Toi
63 Delta
65 Delta
66 Mike
466
67 No 1

HOME SUPPLY TOOL RENTAL, Inc.

Pilgrim St 1990

© HOMEOWNER

354

S PILGRIM ST-Contd

- 318 Ramirez Esther
- 319 Gamino Concepcion 466-5320
- 322 Newman Eddie Mrs @ 948-4712
- 330 Meraz Martin C @ 462-1303
- 337★Marin Jaime 462-7720
- 339 Scott Curlee
- 345 Perkins Bayner
E SONORA ST INTERSECTS
- 403★Ray Earl L
★Ray Jenny
- 406 Ingram Earl P @ 462-7581
- 411 Rivera Rosario @ 463-3534
- 419 Lopez Maria Mrs @
- 420 Lopez Geo @ 943-2639
- 428★Panton Martin 941-9411
- 429 Apartments
1★Torres Guadalupe 941-4798
2★Ramirez Kathy
3★Delgado Josefina
4 Ramirez A G 463-6734
- 430★Cano Jesus
- 435a★Cerrano Felix
- 435b Perez Catalina
- 435c★Lopez Carlos
- 435d★Salcedo Marcos
- 435½★Galindez Juan
- 438 No Return
- 446 No Return
E CHURCH ST INTERSECTS
- 505★Boualavanh Khampboune
- 509 Salas Ignacio P 948-1764
- 510 Dotson Chas L Rev @ 463-1432
- 519 Holquin Sara @
- 527 Miner Gordon F @ 463-1710
- 532 Apartments
1★Nong Pich 463-0308
2★Kampapong Soum
3★Kang Nam
4★Seng Soeum 467-3186
5 Symougkhoun Tou 464-2575
6★Korong Overn 466-6362
7 Lab Nnoeum 462-9173
8★Lek Khin 944-9768
9★Saengthip Samay 466-5985
10 Bim Lourm 464-4223
11★Keophiminh Sangvah 464-4474
12★Yang Cher
- 14★Vongsengchanh Bounkham 942-3270
- 15 Chou Proeung 942-1375
- 16★Bouanhuenh Kham
- 17★Chansombat Savan 467-1911
- 18 Sarisuk Boonsu 941-9489
- 19★Keophanomkone Bounliap 465-7758
- 20 Soanoula Dunagdara 941-0691
- 21 Chanthalang Lot
- 22★Kay Louk 942-1287
- 23 Mangmoradeth One 941-4164
- 24★Kaimg Kchon 465-7895
- 25 Srey Thoeun
- 26★Buth Pun 943-2392
- 27 Y Pleng 943-5922
- 28 Keovoravong Thongkhoun 463-2978
- 29 Fongkhamcleng Sanith 941-2036
- 539 Ladisladamora Delia M
- 541★Lopez Fernando
- 543★Rios Raul
- 545★Abila Libbrada

E HAZELTON AV INTERSECTS

- 620 No Return
- 628 De Alba-Segura Arnulfo 941-2396
- 636 Gonzales Tony Jr 946-0730
- 648 M & M Ornamental Iron Wks Inc
465-9767

E SCOTTS AV INTERSECTS

- 704 Mendoza Esther 942-2434
- 708 Flores Victoria
E TAYLOR ST INTERSECTS
- 828 Dentoni Warehouse
- 832 Elle Apolenario Y @ 465-2543
- Rear No Return
- 847 J & C Soto Distributing dairy products
distr 466-9727
- Gonzales & Soto Distributors dairy
prod distr 466-9727
- 848 No Return

E WORTH ST INTERSECTS

- 922 Gonzales Sylvia
- 924 Gonzalez Victor
- 926 Gonzalez Margt 463-7218
- 928 No Return
- 930 No Return
- 932 Alcantra Ezequiel 465-6168
- 941 San Joaquin Steel Co 948-0541
- 942★Vigil Louise Mrs 941-0112
- 945 Thompson Auto & Dismantling
943-6883
Tad Radiator Service auto radiator
943-6886
- 947 No Return
- 1087 Page's Body Shop & Towing Inc
465-1250

E ANDERSON ST INTERSECTS

- E JEFFERSON ST INTERSECTS
- 1101 Hang Pao 462-5776
- 1109 Thao Neng Chue 941-8729
- 1130 Islamic Center Of Stockton 466-9101
Muslim Mosque 943-9029
- 1139 Tayamen Loistra @

E JACKSON ST INTERSECTS

- 1203 Vacant
- 1215 L M Air Conditioning 464-2685
- 1222 Young Bennie L 463-8180
- 1227★Vue Say 943-2822
- 1230 Castillo Sam @ 948-0147
- 1238 No Return
- 1244 Smith Ty
E CLAY ST INTERSECTS
- 1308 No Return
- 1309 Vang Yee
- 1321 Pilgrim Place Apartments 466-0689
- A Vang Sue 464-5741
- B★Her Wa Pao 464-3617
- C★Bledsoe C Lee Rev 467-8412
- D★Mona Ngia 941-2439
- E★Vang Chav 463-5984
- F★Baccam Boumma 465-5010
- G★Lee Shona 944-9834
- H★Malavong Chauhmaby 465-3716

- 1328 Vacant
- 1331 Everly R N @ 948-2202
- 1337 Mike's Body Shop 463-1278

ZIP CODE 95206

- E CHARTER WAY INTERSECTS
- 2006 No Return
- 2007 Khan Vincent
- 2016 Bagsby Ernest @ 466-6556
- 2021 Smith Leota Mrs @ 464-6194
- 2024 Ring Debra
- 2028 Mickelson Lillian @ 463-3627
- 2031 Reynolds Donald @ 943-0498
- 2035 Santiago Jenó @ 943-1778
- 2036 Flores Helen Mrs 464-1400
- 2043 Shelton Annie @
- 2044 Namoc Honorato E @ 465-5137
- 2052 No Return
- 2061 Rabbon Lottie Mrs @ 465-2021
- 7TH ST INTERSECTS

- 2104 Johnson Charles Jr @ 941-2074
- 2112 Guzman Trinidad @
- 2113 Callaway Vollie @
- 2121 No Return
- 2122 No Return
- 2126 Lee Edw
- 2131 Cabanero Irenia Mrs @
- 2135 Jones Norma @ 466-8436
- 2136 No Return
- 2138 Roots Verta
- 2143 No Return
- 2144 Baker Terry 463-5965
- 2131 No Return
- 2152 No Return
- 2159 No Return
- 8TH ST INTERSECTS
- 2203 Thompson Sarah 943-5336
- 2204 No Return
- 2212 Howard Beatrice Mrs @ 948-7064
- 2219 Jones Willie @ 465-9906
- 2220 Rivera Antonio R @ 943-6257
- 2229 Bird Daryl @
- 2235 No Return
- 2243 Bezell Dorrie 462-0903
- 2246 Jones Lawrence @ 948-4763
- 2253 Haynes B 466-0674
- 2254 Mayfield Sarah Mrs @ 466-6533
- 2260 Ward Delleha A @ 463-9660
- 2261 Smith E C Rev 466-3086
- 9TH ST INTERSECTS
- 2304 White Della @ 464-1151
- 2310 Fox Herman @ 948-0187
- 2319 White Herbert @ 465-8281
- 2320 Peterson W M Rev @ 463-6589
- 2331 Miller Violet D @ 463-7287
- 2335 Miller John @ 464-2754
- 2340 White Rose Church Of God In Christ
churches & synagogues 464-7259
- 2343 Vacant
- 2354 No Return
- 2362 Williams Med Mrs @ 462-0334
- 10TH ST INTERSECTS
- 2403 Emattison Faye 466-3039
- 2411 Carter Eliza F Mrs @ 465-9307
- 2419 No Return
- 2420 Brown Annise 462-2250
- 2424 Gaines John
- 2427 No Return
- 2428★Turner B 462-5036
- 2435 Franklin Sallie R Mrs @ 462-3163
- 2446 Spencer Cedalla
- 2454 Harrell Victoria Mrs @
- 2460 Gloria Amado @ 464-2005

24

26

PINCHOT ST EAST -FROM 1299 N UNION ST EAST

- ZIP CODE 95205
- 1101 Nava Abraham
- 1104 Volinoti Tony @ 462-5341
- 1110 Black Ray C @ 464-8234
- 1111 Gomez
- 1117★Marquez John Jr @
- 1124 Rosadio Cecil T @ 462-3479
- 1127 Satake M Geo @
- 1130 Stafford Evelyn J @ 463-3035
- 1135★Hill Debbie
- 1145 Vacant
- N PILGRIM ST INTERSECTS
- 1203 Welch Kathryn 466-9199
- 1204 Cachu Carlos F
- 1209 Nunes Edw T @ 463-7977
- 1210 No Return
- 1221 No Return
- 1224 Camp Don 941-4177
- 1229★Trujillo Aaron L 465-8037

72

- PINCHOT**
- 236★Morris D
- N AIRPORT
- 330★Refuerzo
- 331★Wigfall C
- 3314★Guevara
- 3321 Brooks G
- 3325 Torres L
- 3334 No Return
- 3339 Ruiz Fer
- 3342★Echever
- N SIERRA
- 3344 Selligo N
- 3342 No Return
- 3345 Unger A
- 3321 Flores C
- 3329 Johnson
- 3330★Miller E
- 3332 Valdez C
- 3336★Telena
- 3340 Hopka
- N WILSON
- 3344 Ghillotti
- 3310★Carillo
- 3316 Allen F
- 3326 Young
- 3327★Timber
- 3328 Pinasco
- 3329 Pinasco
- 3335 Vacant
- 3345 Martin
- SCHOOL
- 3315 May D
- 3319 Robert
- 3325★Coate
- 3340 Stockt
- FUNSTON
- 3300 Centra
- fabric
- 3322 No Re
- 3323 Rios L
- 3325 Gills C
- 3327★Wath
- 3336★Rhode
- 3338 Vacan
- 3340 Peplir
- 3341 Aguir
- 3342 Chin
- 3344 Vacan
- 3346 Young
- SYCAMO

PINE ST DORAD

- ZIP COD
- 3319 No Ret
- 3320 Meyer
- 3323 Pereira
- 3328 Silvagg
- 3329 Spaldir
- 3344 William
- N EL D
- 3321 No R
- 3325★Gonz
- 3326 Kinse
- 3328 Riche
- 3330 Stove
- 3331 Meier
- 3336 Swar
- 3337★Raru
- 3339 Buzo
- 3342 No F
- 3343 No F

Radio Dispatched



A.A. & BOB ALLEN, INC.
dba ALLEN'S VALLEY LOAM

S Airport Way 1990

San Joaquin County's Complete Credit Reporting and Collection Service

217 N. San Joaquin St., P.O. Box 209 (95201)

Tel. (209) 944-9001

19

★ NEW NEIGHBOR

N AIRPORT WAY-Contd

1119★Macias Robt M
 1120★Rayray Leo 466-5290
 1121★Xiong P A
 1125 Chiti Dora L Mrs @ 464-0489
 1127★Vasquez Mario @
 1128 Robbins Jay L @ 463-7779
 1129 No Return
 1135 Salsedo Ernesto 462-9475
 1136 No Return
 1144 Fugazzi Albert @ 462-6346
 1154 Oropez Ruben @
 1156 Logan Bob @ 946-0738
 1168 Navarrete Anselmo 943-7010
 1169 No Return
 1171 Cutarri Arth
 1173 Salmern Nick @ 463-3108
 1176 Smith Anna 465-0308
 1186 Loza Mike @
 E PINCHOT ST INTERSECTS
 1205 Sligar Theresa M Mrs @ 464-0372
 1211 Solari Frank A @ 466-0957
 1219★Vianueva Stella @ 948-5323
 1222★Singh Niranja 944-0182
 1222½ Vacant
 1226 Rossi Edna B Mrs @ 463-0022
 1227 Youngblood Teresa
 1232 Mazza Eda K Mrs @ 464-4375
 1236 Mozley Julia @ 464-1811
 1241 Freeman Bob @ 948-8577
 1243 No Return
 1244 Lopez David J @ 463-0959
 1248 Rosendale Jim 464-1329
 1248½ Vacant
 1253★Sotello Lina 463-9361
 1260 Montilla Joe
 1261★Burnett David L
 1270 Somera Gilbert @
 1272 Morales
 1272b★Shelton

308 Garcia Francisco G @
 319 Maldonado Delores
 320 Estrada Gilbert L @ 943-7452
 329 Pagano Virgil P @ 466-6480
 330 Sanchez Eliseo G @
 336 Ambriz Raul
 343 Vang Chong 943-2184
 343½★Vang Say
 345 Xiong Ka L 948-6045
 E SONORA ST INTERSECTS
 420 Smith Thelma @ 465-4527
 424 Ancheta Macello @
 427 Koker Juanita Mrs @ 464-3714
 429 Koker John @ 463-5369
 441★Alfaro Simeon
 445★Nhim Chim 462-3767
 E CHURCH ST INTERSECTS
 519 Gallegos Esperanza @
 520 Rodriquez Cecilio 462-8460
 524 Hernandez Chon
 527 Wong Wong C 463-5132

1906 Palacios Pablo
 1919 Derrel's Mini Storage 941-9441
 E 6TH ST INTERSECTS
 2008 Fairview Apartments 463-0414
 Blunt Nancy
 2018 Howard Arth G Jr
 2022 Rooters Justin
 2028 Montgomery Tony
 2032 Howard Melvin 941-4132
 2052 No Return
 E 7TH ST INTERSECTS

E 8TH ST INTERSECTS
 2122 Ralph's Square mini mkt 948-1168
 2124 No Return
 2126 No Return
 2128 No Return
 2130 Vacant
 2132 No Return
 2202 Airport Way Pharmacy 465-3431
 2211 Taco Caliente restr 466-1367
 2219 Vacant
 2222 La Fuente Club Restaurant 943-6406
 2226 Vacant
 2230 White Ralph Bail Bonds 464-8371
 2244 Airport Discount Market 466-6714
 2255 Airport Way Auto & Truck Repair
 941-9313
 E 9TH ST INTERSECTS
 2305 Airport Passenger Inc limousine serv
 948-1369
 2318 New Grand Save gro ret 464-2889
 2319 Kwik Kar Wash
 2326 Southeast Branch Library 463-8025
 2332 Rick's Video 942-4064
 E 10TH ST INTERSECTS
 2410 New Spirit Missionary Baptist Church
 church 463-6470

AIRPORT WAY SOUTH -FROM 1300 E MAIN ST SOUTH

ZIP CODE 95205
 9★Garcia Francisco 467-4839
 11★Rodriguez Luis 467-8028
 16 Lepe Teresa
 18 Lepe Sandra L @ 948-8128
 19 Gibbs Frances
 20 Lepe Josie
 25 No Return
 37★Martinez Jimmie
 38★Pasar Shue
 44★Davido Yennie
 E MARKET ST INTERSECTS
 112 Mc Near Howard
 116 Hernandez Jose 941-8677
 120 O'Neal Andre @ 464-1448
 120½ Vacant
 122 Vacant
 123 Apartments
 1 Lee Chu
 2 Lor Thor
 3 Lee Yeu 466-7401
 4 Chaing V A
 126 Gutierrez Ray @
 128 Gutierrez Valdo
 131 Apartments
 1 Ly Por
 2 Ly Daneng 467-0475
 3 Thao Gee 467-1225
 4 Ly Bee
 E WASHINGTON ST INTERSECTS
 E LAFAYETTE ST INTERSECTS
 301★Medina Sergio 462-7422

E WORTH ST INTERSECTS
 907 Godina Julian M @ 463-7663
 920 Morales Antonio V @
 920½★Flores Marina M Mrs 462-1407
 921 Fernandez Margaret
 928★Hernandez Pablo 942-4028
 928½ Vacant
 931 Gonzalez Yolanda
 932 No Return
 933 No Return
 935 Garcia Viola
 937 No Return
 941 No Return
 E ANDERSON ST INTERSECTS
 E JEFFERSON ST INTERSECTS
 E JACKSON ST INTERSECTS
 E CLAY ST INTERSECTS

ZIP CODE 95206
 E CHARTER WAY INTERSECTS
 1415 Horseshoe Club cocktail lounge
 466-1022
 1658 San Joaquin County Fair (Ofc)
 466-5041
 State Second Dist Agricultural Assn
 466-5041
 San Joaquin County Fair Grounds
 cnty ofc 466-5041
 State Horse Racing Board
 Horsemen's Benevolent Protective
 Association
 Traxfax computer system
 E FOLSOM ST INTERSECTS
 1805 Tropicana Club bar 465-8181

24 2432 No Return
 E 12TH ST INTERSECTS
 2525 Tri-Valley Wholesale Inc whol grocery
 464-4023
 Lisk Distributing Inc grocers whol
 466-6778
 2651 Earth Grains Bakery 946-0772
 2733★Cerri Martin 462-0472
 2807 Cerri Bruno @ 465-2421
 2949 Cerri Feed Co 982-4865
 Delta Depot feed dlrs ret 982-0913
 3066★Moore Yolanda 983-1608
 3239 Fitch Naomi E @ 982-4406
 3252 Eslarsyar Caballero
 3352 Cabner S
 3360 No Return
 3368 Prado Miquel L 982-4616
 3404 Caballero Eleazar 982-5381
 3436 No Return
 3437 Parsons Of California bonded
 structures 982-0160
 3440 Cardenas Augustin
 3452 Smith James 982-0112
 3458 Prado Federico 982-1298
 3462 Barrett G
 3508★Ferrer Dolores
 3617 No Return
 4101 John Deere Parts Depot farm equip
 982-4745
 4320 No Return
 4447 Vacant
 4651★Solla Conrado @ 982-4695
 4735 No Return

S PILGRIM ST

1990

HOMEOWNER

354

S PILGRIM ST--Contd

- 318 Ramirez Esther
 319 Gamino Concepcion 466-5320
 322 Newman Eddie Mrs @ 948-4712
 330 Meraz Martin C @ 462-1303
 337*Marin Jaime 462-7720
 339 Scott Curlee
 345 Perkins Bayner
 E SONORA ST INTERSECTS
 403*Ray Earl L
 *Ray Jenny
 406 Ingram Earl P @ 462-7581
 411 Rivera Rosario @ 463-3534
 419 Lopez Maria Mrs @
 420 Lopez Geo @ 943-2639
 428*Panton Martin 941-9411
 429 Apartments
 1*Torres Guadalupe 941-4798
 2*Ramirez Kathy
 3*Delgado Josefina
 4 Ramirez A G 463-8734
 430*Canoy Jesus
 435a*Cerrano Felix
 435b Perez Catalina
 435c*Lopez Carlos
 435d*Salcedo Marcos
 435e*Galindez Juan
 438 No Return
 446 No Return
 E CHURCH ST INTERSECTS
 505*Boulavanh Khampoune
 509 Salas Ignacio P 948-1764
 510 Dotson Chas L Rev @ 463-1432
 519 Holquin Sara @
 527 Miner Gordon F @ 463-1710
 532 Apartments
 1*Nong Pich 463-0308
 2*Kampapong Soum
 3*Kang Nam
 4*Seng Soeum 467-3186
 5 Symougkhoun Tou 464-2575
 6*Korng Overn 466-8362
 7 Lab Nnoeum 462-9173
 8*Lek Khin 944-9768
 9*Saengthip Samay 466-5985
 10 Bim Lourm 464-4223
 11*Keophiminh Sangvah 464-4474
 12*Yang Cher
 14*Vongsengchanh Bounkham 942-3270
 15 Chou Proeung 942-1375
 16*Bounhuenh Kham
 17*Chansombat Savan 467-1911
 18 Sarisuk Boonsu 941-9489
 19*Keophanomkone Bounliap 465-7758
 20 Soanoula Dunagdara 941-0691
 21 Chanthalang Lot
 22*Kay Louk 942-1287
 23 Mangmoradeth One 941-4164
 24*Kaiming Kchon 465-7895
 25 Srey Thoeun
 26*But Pun 943-2392
 27 Y Pleng 943-5922
 28 Keovoravong Thongkhoun 463-2978
 29 Fongkhamcleng Sanith 941-2036
 539 Ladisladamora Delia M
 541*Lopez Fernando
 543*Rios Raul
 545*Abila Libbrada

- E HAZELTON AV INTERSECTS
 620 No Return
 628 De Alba-Segura Arnulfo 941-2396
 636 Gonzales Tony Jr 946-0730
 648 M & M Ornamental Iron Wks Inc
 465-9767
 E SCOTTS AV INTERSECTS

- 704 Mendoza Esther 942-2434
 708 Flores Victoria
 E TAYLOR ST INTERSECTS
 828 Dentoni Warehouse
 832 Elle Apolenario Y @ 465-2543
 Rear No Return
 847 J & C Soto Distributing dairy products
 distr 466-9727
 Gonzales & Soto Distributors dairy
 prod distr 466-9727
 848 No Return

- E WORTH ST INTERSECTS
 922 Gonzales Sylvia
 924 Gonzalez Victor
 926 Gonzalez Margt 463-7218
 928 No Return
 930 No Return
 932 Alcantra Ezequiel 465-6168
 941 San Joaquin Steel Co 948-0541
 942*Vigil Louise Mrs 941-0112
 945 Thompson Auto & Dismantling
 943-6883
 Tad Radiator Service auto radiator
 943-6886
 947 No Return
 1087 Page's Body Shop & Towing Inc
 465-1250

- E ANDERSON ST INTERSECTS
 E JEFFERSON ST INTERSECTS
 1101 Hang Pao 462-5776
 1109 Thao Neng Chue 941-8729
 1130 Islamic Center Of Stockton 466-9101
 Muslim Mosque 943-9029
 1139 Tayamen Loistra @
 E JACKSON ST INTERSECTS
 1203 Vacant

- 1215 L M Air Conditioning 464-2685
 1222 Young Bennie L 463-8180
 1227*Vue Say 943-2822
 1230 Castillo Sam @ 948-0147
 1238 No Return
 1244 Smith Ty
 E CLAY ST INTERSECTS
 1308 No Return
 1309 Vang Yee
 1321 Pilgrim Place Apartments 466-0689
 A Vang Sue 464-5741
 B*Her Wa Pao 464-3617
 C*Bledsoe C Lee Rev 467-8412
 D*Mona Ngia 941-2439
 E*Vang Chav 463-5984
 F*Baccam Boumma 465-5010
 G*Lee Shona 944-9834
 H*Malavong Chauhmaby 465-3716

- 1328 Vacant
 1331 Everly R N @ 948-2202
 1337 Mike's Body Shop 463-1278

- ZIP CODE 95206
 E CHARTER WAY INTERSECTS
 2006 No Return
 2007 Khan Vincent
 2016 Bagsby Ernest @ 466-6556
 2021 Smith Leota Mrs @ 464-6194
 2024 Ring Debra
 2028 Mickelson Lillian @ 463-3627
 2031 Reynolds Donald @ 943-0498
 2035 Santiago Jen @ 943-1778
 2036 Flores Helen Mrs 464-1400
 2043 Shelton Annie @
 2044 Namoc Honorato E @ 465-5137
 2052 No Return
 2061 Rabbon Lottie Mrs @ 465-2021
 7TH ST INTERSECTS

- 2104 Johnson Charles Jr @ 941-2074
 2112 Guzman Trinidad @
 2113 Callaway Vollie @
 2121 No Return
 2122 No Return
 2126 Lee Edw
 2131 Cabanero Irenia Mrs @
 2135 Jones Norma @ 466-8436
 2136 No Return
 2138 Roots Verta
 2143 No Return
 2144 Baker Terry 463-5965
 2131 No Return
 2152 No Return
 2159 No Return

24

- 8TH ST INTERSECTS
 2203 Thompson Sarah 943-5336
 2204 No Return
 2212 Howard Beatrice Mrs @ 948-7064
 2219 Jones Willie @ 465-9906
 2220 Rivera Antonio R @ 943-8257
 2229 Bird Daryl @
 2235 No Return
 2243 Beazell Dorrie 462-0903
 2246 Jones Lawrence @ 948-4763
 2253 Haynes B 466-0674
 2254 Mayfield Sarah Mrs @ 466-6533
 2260 Ward Delleha A @ 463-9660
 2261 Smith E C Rev 466-3086

- 9TH ST INTERSECTS
 2304 White Della @ 464-1151
 2310 Fox Herman @ 948-0187
 2319 White Herbert @ 465-8281
 2320 Peterson W M Rev @ 463-6589
 2331 Miller Violet D @ 463-7287
 2335 Miller John @ 464-2754
 2340 White Rose Church Of God In Christ
 churches & synagogues 464-7259

- 2343 Vacant
 2354 No Return
 2362 Williams Med Mrs @ 462-0334
 10TH ST INTERSECTS
 2403 Emattison Faye 466-3039
 2411 Carter Eliza F Mrs @ 465-9307
 2419 No Return
 2420 Brown Annise 462-2250
 2424 Gaines John
 2427 No Return
 2428*Turner B 462-5036
 2435 Franklin Sallie R Mrs @ 462-3163
 2446 Spencer Cedalla
 2454 Harrell Victoria Mrs @
 2460 Gloria Amado @ 464-2005

PINCHOT ST EAST -FROM 1299 N
UNION ST EAST

- ZIP CODE 95205
 1101 Nava Abraham
 1104 Volinoti Tony @ 462-5341
 1110 Black Ray C @ 464-8234
 1111 Gomez
 1117*Marquez John Jr @
 1124 Rosadio Cecil T @ 462-3479
 1127 Satake M Geo @
 1130 Stafford Evelyn J @ 463-3035
 1135*Hill Debbie
 1145 Vacant
 N PILGRIM ST INTERSECTS
 1203 Welch Kathryn 466-9199
 1204 Cachu Carlos F
 1209 Nunes Edw T @ 463-7977
 1210 No Return
 1221 No Return
 1224 Camp Don 941-4177
 1229*Trujillo Aaron L 465-8037

PINCHOT

- 236*Morris D
 N AIRPORT
 330*Refuerzo
 331*Wigfall
 334*Guevara
 331 Brooks C
 335 Torres L
 334 No Return
 339 Ruiz Fer
 342*Echever
 N SIERRA
 344 Seligo N
 342 No Return
 345 Unger A
 342 Flores C
 349 Johnson
 343*Miller E
 342 Valdez C
 346*Telena
 340 Hopka

N WILSON

- 344 Ghillotti
 340*Carillo
 346 Allen F
 346 Young
 347*Timber
 348 Pinsaco
 Rear Pinsaco
 345 Vacant
 345 Martin
 SCHOOL
 345 May D
 349 Robert
 345*Coate
 340 Stockton
 FUNSTON
 1700 Centra
 fabric
 1722 No Return
 1723 Rios L
 1725 Gills C
 1727*Watho
 1736*Rhodes
 1738 Vacant
 1740 Peplir
 1741 Aguiri
 1742 Chin
 1746 Vacant
 1754 Young
 SYCAMO

PINE ST
DORAD

- ZIP CODE
 19 No Return
 20 Meyer
 32 Pereira
 33 Silvagg
 39 Spaldir
 44 William
 N EL D
 121 No Return
 125*Gonz
 126 Kinse
 128 Riche
 130 Stove
 131 Meier
 136 Swar
 137*Rary
 139 Buzo
 142 No Return
 143 No Return

Radio Dispatched



A.A. & BOB ALLEN, INC.
 dba ALLEN'S VALLEY LOAM

S UNION ST 1990

15 | 7811 KELLEY DR. | STOCKTON

457

★ NEW NEIGHBOR

UNION ST NORTH -FROM 1101 E MAIN ST NORTH

ZIP CODE 95205
22 Longshoremen's & Whsemen's Union Local No 54 464-1827
25 Stockton Police Youth Activities Inc 465-9486
E WEBER AV INTERSECTS
E CHANNEL ST INTERSECTS
243 Loomis Armored Car Service 465-4423

E MINER AV INTERSECTS
307 J & B Pickle Distributors 948-3206
320 Azevedo Rodolfo M 462-6032
332 Moni Yolanda @ 465-0497
E LINDSAY ST INTERSECTS
425 Union Ice Co The whol & retail 948-1231
E FREMONT ST INTERSECTS
520 Center State Pipe & Supply whol 466-0871
530 No Return
535 Wenda Communications 463-2811
540 Delta Body & Paint auto body 463-6127
E OAK ST INTERSECTS
640 Chemical Dependency Counseling Cntr 468-3720

E PARK ST INTERSECTS
705 Fernandez M V Cement Products 463-5480
708 Fernandez M V Cement (Stge Yd)
721 Craig & Hamilton Meat Co whol 465-5838
722 Roseberry Ida A Mrs @ 464-0223
730 Craig & Hamilton Maintenance
E FLORA INTERSECTS
808 Stockton Service Station Equipment Co Inc 464-8333
826 Stockton Engine & Machine 466-4547
850 Bob's Body Shop 465-1987
E POPLAR ST INTERSECTS
E ACACIA ST INTERSECTS
1000 Stockton Contracting Group Inc 462-1481
Chill Incorporated roofing contr 462-5081

1030 H & S Specialties
1040 Valley Engine Shop 464-4802
1050 Stockton Ambulance Serv 948-6056
1080 Bono's Ornamental Iron Works 463-9632

ROOSEVELT ST INTERSECTS
1111 Accent Paper Co 948-9053
1120 Haley Marvin L Inc Painting Service 948-2763
1128 Modern Engineering & Construction Co Inc 466-2003
1146 Stockton Painting & Decorating 474-7956
1152 Warehouse
1154 No Return
1156 Locatelli Rose A Mrs @ 464-6673
1176 Valinoti Tony @
E PINCHOT ST INTERSECTS
1207 Johnstone Supply 463-1212
1215 Vacant
1220 Mid Cal Body Shop auto reprs 943-2778
1225 Albert Paper Co 466-7931
1235 Vacant
1236 Abad Roberto V @ 463-0034

68 1244 Aglo Plastics 466-1026
Aglo Plastics (Annex)
1258 Pameco-Aire refr-coml and industrial 466-4153
1262 Stagno Orlando @ 944-9609

UNION ST SOUTH -FROM 1100 E MAIN ST SOUTH

ZIP CODE 95205
14★Gomez Francisco
16 Vacant
68 40 Calaveras Garage auto repr 464-4384
E MARKET ST INTERSECTS
122 Delta Cabinets & Millwork 948-2941
130 Sepulveda's Truck Painting & Body Shop 462-1658
144 Gonzales Joe @
E WASHINGTON ST INTERSECTS
E LAFAYETTE ST INTERSECTS
302 Cavour Club tavern 463-8459
318 Yan Yoeub 942-3727
320 Vacant
322★Saleun Pao 467-8804
326 Mazilla Carmen 464-1531
E SONORA ST INTERSECTS
E CHURCH ST INTERSECTS
504★Andujo Mario
520 Lopez Rose G Mrs @ 464-1967
520½ Lopez Rose M
528 Lopez Ruben
72 530★Rodriguez Christina
532 Garcia Victor 464-4593
544 Xiong Mahng 941-9105
546 Ly Tong S

E HAZELTON AV INTERSECTS
600 Union Square Park
E SCOTTS AV INTERSECTS
E TAYLOR ST INTERSECTS

E WORTH ST INTERSECTS
E ANDERSON ST INTERSECTS
JEFFERSON ST INTERSECTS
E JACKSON ST INTERSECTS
E CLAY ST INTERSECTS

ZIP CODE 95206
E CHARTER WAY INTERSECTS
1ST ST INTERSECTS
1585 Pre-Peeled Potato Co 946-0411
1611 Moore Spring Service Inc auto spring sls 463-4212
1730 Norval Apartments 463-2998
1 Jones
4 No Return
1739 Apostolic Church 465-1498
1803★Mendoza Mario 464-4236
1815 Gall C G & Co Inc whol gro 466-8621
2019 No Return
2030 No Return
2032 Price Elder W 948-4647
2036 Gamble Veordo @ 464-9135
2040 No Return
2051 Scott Joe @ 464-5881
2059 No Return
7TH ST INTERSECTS
2103★Rillamas Maria Mrs
2104 Mazuka Pedro M @ 465-6750
2112★Conley L
2113★Villa Carlos 462-3039
2119 Smothers Lemmie @
2120 Johnson Carlita 467-0485

2124 De Avila
2125 No Return
2126 Rodriguez
2127 Jones Chas
2128 Castenada
2129 No Return
2134 No Return
2135★Cabrillo Clemente
2136 Vacant
2138 Vacant
2146 Vacant
2153 Ortiz Jose @
2154★Navarrete Lucino
2163 Powell Jim @ 464-6606
E 8TH ST INTERSECTS
2202 Gladney Paul @ 462-8196
2210 Martin Charlie M 943-0964
2211 Rodriguez John G @ 462-6514
2219 Naranjo Leonardo M @
2220 Wofford Vera E 941-8179
2227 Pegues Harvey V @ 464-1817
2230 Haynes Mary A @
2235 Spencer Viola Mrs @ 464-1077
2238 Barrera Alex @ 462-6884
2243 No Return
2248 Ramirez John C @ 462-7442
2251 Tennison Willie L @ 465-9382
2254 Williams Hester Y Mrs
9TH ST INTERSECTS
2303 Callaway Lee @ 943-1592
2306 Rivera Francisco J @ 466-4234
2311 Rodgers Ruth Mrs @ 463-6979
2314 Ivy Sterling @ 462-2202
2319 Salazar Patricia 941-0171
2320 No Return
2321 Villadores Clara M @ 463-7315
2322 No Return
2329 Charles John 465-3045
2336 Watson Alberta 466-6122
2337 Gascon Primi
2338 No Return
2343 Suarez V
2436 No Return
24 2344 Delacruz Evelyn 463-2175
2348★Pogoso Regine 942-0116
2349 Navarrete Carmen Mrs 462-5120
2418 Flores Yolanda @ 465-5175
2426 Griffen Jas 466-5352
2428 Easter Clyde @
2432★Taylor Ronnie
26 2436 No Return
2450 Mc Cray J
TENTH ST INTERSECTS

UNIVERSITY AV -FROM 1900 STANFORD AV EAST

ZIP CODE 95205
1101 Jiles Afton E Mrs @ 464-0995
1102 Quintero Manuel 464-8402
1103 Dominguez I W
1104 Costa Tillie
1119 No Return
1123 White R
1127 Hederson Thos 465-8929
1141 Bondon Virgil @ 465-3083
BERKELEY AV INTERSECTS
1213 No Return
1214 Severson Tam @ 466-1122
1215 Atnip Rudolph J @

WEST LA INTERSECTS
1323 Ruckman Johnie @ 464-9991
1324 Paul Mary A
1334 Seach Anne L Mrs @ 462-5846

Aurora St 1984

STOCKTON SAVINGS
A Federal Savings & Loan Association

TRACY - MODESTO - TURLOCK

MAIN OFFICE: 131 N. SAN JOAQUIN ST. TEL. 948-6870

38

AUGUSTUS CT—Contd

- 4514 Davis Robt F © 477-8353
- 4519 Bova
- 4520 Vacant
- 4526*Lee Clifford B 952-8684
- 4532 Palmer William © 951-6098
- 4538 Pohle Wm H © 477-1800

AURORA ST NORTH —FROM 901 E MAIN ST NORTH

ZIP CODE 95202

- 12 Vacant
- 14 Vacant
- 24 Delta Minerals Co fertilizer als 948-6276
- 29 Mark Ease Products rubber stamps 946-0201

E WEBER AV INTERSECTS

- 102 Tunison Edna M 465-3583
- 104*Baca Ronnie
- 106 Albertson Jane M Mrs ©
- 108*Valenzuela Joe
- 114 Duncan W C
- 116 Flores Gregory R
- 134*Miller Mary
- 136 Vacant
- 136½*Hernandez Roseva M 943-5067
- 140 Wolter Thuy Mrs © 948-2837
- 147 Boot Strap The tavern 462-9403

E CHANNEL ST INTERSECTS

- 201 Rodriguez Katie 463-5231
- 203*Powell D
- 205 Gutierrez Luis
- 207 Wimmer Sandra
- 209*Smolka John 467-3245
- 211*Rodriguez Marciano
- 213 Aponte Zenaida
- 214 Porter Laura
- 215 Garcia Felix
- 217 Laughlin Beulah M 465-4911
- 219 Fletcher Bobbie
- 221*Gracia Irene
- 223 Shaffer Mary E 463-2937
- 233 Fletcher Guy

E MINER AV INTERSECTS

- 320 Kerkenes Buck Auto Broker 466-4385
- 330 Jim's Auto Repair 463-7920
- 348 Apartments
- 1 Vacant
- 2 Vacant
- 3*Jensen Pat
- 4 Chappelle Arth C 948-6697
- 5 Gutierrez Tony

E LINDSEY ST INTERSECTS

- 411*Valadez Maggie Mrs 467-0166
- 422 Western Alinement Service auto repr 463-1995
- 427 Vacant
- 430 Valley Elec (Whse Receiving) 948-1911
- 443 No Return
- 445 Correia Jess ©
- 446 Aurora Body Works Inc auto repr 465-2636

FREMONT ST INTERSECTS

- 540 Carnation Co 464-9828

E OAK ST INTERSECTS

- 617 Reyna
- 619*King Alva
- 621 King Edna Mrs 463-6461
- 623 Nicholas Lena R Mrs 465-9392

E PARK ST INTERSECTS

AURORA ST SOUTH —FROM 900 E MAIN ST SOUTH

ZIP CODE 95202

- 11 Vacant
- 12 John's Draperies (Factory & Showroom) 466-2864
- 17 Sun Advertizing Co adv 464-0566
- 20 T N T Automotive Enterprises repr 464-9221
- 21 Vacant
- 30 T N T Auto Upholstery Boathomes
- 31 Superior Automotive Detail 465-9680
- 34 New York Apartments

- 1 Gonzales A
- 2 Vacant
- 3 Salas Frank 943-1604
- 4 Cupley Thos
- 5*Wadell Helen T
- 6 Eresch R
- 7*Martin J
- 8 Hamad A
- 9*Moreno David
- 10*Prater Frank
- 11*Lawellen Marion
- 12*Alberto Juan
- 13 Skaggs Alpha E 462-6880
- 14 Green Laretta 462-3119
- 15*Farris Violet
- 16 Munoz Jesus 465-8307
- 17*Nohan Mary
- 18*Reil C
- 19*Gallegos Nellie Mrs
- 20 Sanchez Manuel E
- 21 Lewis Jack 466-4224
- 22 Thornton Violet Mrs 462-3275
- 23 Vacant
- 24*Ruiz Roberto
- 25*Burrett Kern K
- 26*Peoraza Ciriago
- 27 Pedraza Ciriaco
- 28*Adams Walter
- 29*Torres Alfonso
- 30*Rentira Manuel
- 31 Tadlock K

37 Oxford Hotel 946-9234

- *Patel Ruben L
- *Porter Carl
- 4*Robies Jessie
- 5*Rapisura Thos
- 7*Turner Debbie L
- 8*Cravlo Duane
- 10*Hernandez Jessie
- 12*Dion Robt A
- 14*Ortiz Gonsales
- 15*Stevens Alexander J
- 16*Altamirana R
- 17*Garcia Raymond
- 18*Lopez Ruben
- 20*Hall Zeb
- 21*Thomas Bobby J
- 22*Espinosa Guadalupe
- 23*Rascone A
- 24*Moreno Frank
- 25*Conterras Ralph
- 26*White Arron D
- 27*Moreno Antonio
- 28*Galvez Juanita
- 29*Tomaseirch Jack
- 30 Mc Calough John 943-7824
- 31*Velasquez Luiz
- 32*Fountain Charles Mrs
- 33*Rapisura Le Roy
- 38*Khan Mohd Afzal 462-8579
- *Palacios Carlos

913 120 Brannon Tire Corp (Truck Tire Serv) 467-0154

- 132 Brannon Retread Center 465-1188
- 142 Council For The Spanish Speaking 465-0218
- E WASHINGTON ST INTERSECTS
- 202 Accent Paper Co Inc mfrs 948-9053
- 218 Vacant
- 230 Automotive Machine Shop whol 466-2118
- 240 Automotive Parts Co whol 466-9561
- Associated Building Supply Co Inc 466-3711
- California Distributing Co overflow 464-9841

ZIP CODE 95203

- E LAFAYETTE ST INTERSECTS
- 301 Baglietto Seeds 466-0433
- 336 Channel-Lite signs 463-6652
- E SONORA ST INTERSECTS
- 400 Beaulieu Chemical Co 466-4151
- 403 Vacant
- 409 Vacant
- 416 Valley Motors used cars 948-3048
- 418 Gelco Vehicle Leasing 948-1533
- 474 Stockton Detail & Upholstery whol 465-4604

E CHURCH ST INTERSECTS

- 501 Industrial Paint & Body Shop 944-0988
- 515 Industrial Supply Company whse 944-0982
- 533 Delta Cable & Supply Inc whol 944-9999
- 536 Hickinbotham Brothers Ltd 948-1123
- 620 Machinery Service 463-8273

E HAZELTON AV INTERSECTS

- 635 Hickinbotham Bros Ltd steel whse 948-1123

E SCOTT AV INTERSECTS

E TAYLOR ST INTERSECTS

ZIP CODE 95206

E WORTH ST INTERSECTS

- 943 Vacant
- 947 Byrd Victor W © 465-1119
- 948 Gold & Son Inc junk dhrs 948-6699
- E ANDERSON INTERSECTS
- 1000 Service Air Cargo 464-4586
- 1011 R P M Garage 465-7012
- 1019 Automotive Machine Service 465-4000
- 1033 All Fire Protection Service 465-6193
- 1035 Vetter Plumbing Co Inc contrs 463-0193
- 1044 Pacific Plumbing & Heating Corp 466-2973
- E JEFFERSON ST INTERSECTS
- 1102 O'Hair P E & Co whol plmb 948-8801
- 1103 Vacant
- 1145 No Return

E JACKSON ST INTERSECTS

- 1207 J C Trucking 466-3282
- E CLAY ST INTERSECTS
- 1320 Safeway (Meat Processing Dept) 948-0681

E CHARTER WAY INTERSECTS

- 1403 Niblock Alf E © 463-8921
- 1407 Galli Marion G © 463-1724
- 1411 Vargem Mary S Mrs © 463-4504
- 1412 Vacant
- 1419 Ponce Joseph A 465-8003
- 1421 Bertocchini Yolanda M Mrs © 464-2211

Industrial - Investments - Property Management
1231 W. Robinhood Dr.
Suite D-1
Stockton, CA 95201

ABBOTT
REAL ESTATE EXCHANGE

Financial Center Credit Union

TEL. 957-3685

TEL. (209) 948-6024

ER ST.

DONNA AND

HAZELTON AVE E 1984

2191 NAVY DR. (95206)

943-2011

199

HATCHERS CIR—Contd

- 3795 Liem Chen F
- 3796 Vacant
- 3797 Johnston Norman W @ 478-8032
- 3798 Yocum Erma E @ 951-9726
- 3799 Vacant
- 3805 Moore Jones A @ 478-1493

HATCHERS CT —FROM HATCHERS CIR SOUTH 1 WEST OF FIVE MILE DR

- ZIP CODE 95205
- 7103 Markowitz Herbert @ 951-0533
 - 7104 Bennett Donald F @ 478-0392
 - 7109 Lane Nat @ 477-1263
 - 7110 Tran Toan H @ 477-9505
 - 7116 Morse Myron H @ 951-7295
 - 7117 Lewis Don @ 951-4476
 - 7121 Nelson Tom
 - 7122 No Return

HAVENHILL WAY —FROM FAIRHAVEN DR EAST 2 EAST OF DAVIS RD

- ZIP CODE 95207
- 1203 Neas Jon R @ 951-3654
 - 1206 No Return
 - 1209*Drawve Susan 478-1436
 - 1212*Alanious Robt W
 - 1215*Souza M 477-2443
 - 1218 Smith Timothy 477-0995
 - 1221 Wood Jack
 - 1224 No Return
 - 1227 Groenewegen Cornelius 478-8012
 - 1306 Riley Mike 951-8564
 - 1309 Fong Douglas Y
 - 1312 Mc Donald Ed @ 477-2805
 - 1315 Cargile Joseph S @ 951-7346
 - 1320 Anderson F Keith 477-4026
 - 1321 Schmierer Wm 478-7995

HAWAII AV —FROM 1026 LEVER BLVD SOUTHEAST

- ZIP CODE 95206
- 2529 Davenport Rose
 - 2532 Herron Shirley Mrs
 - 2537 Retiz Jose 943-7751
 - 2538 No Return
 - 2550 Garaibay Arnulfo 944-9749
 - 2551 Estrada Linda Mrs
 - 2553 Vacant
 - 2558 Lewis Irene
 - 2561 Rious Josie Mrs 948-9554
 - 2612 Martinez Antonio @ 462-8546
 - 2617 No Return
 - 2620 Rodriguez Carmen
 - 2623 Saldivar Abelino
 - 2626 Gudino Maria
 - 2628 Woods Teresa
 - 2629 Aguilterd Ella
 - 2631*Porter Helen Mrs
- FLINT AV INTERSECTS
- 2648 Bradley Minnie Mrs 948-5030
 - 2650 No Return
 - 2651*Arther Shirley Mrs
 - 2653 No Return
 - 2660 Avila Gloria 948-4475
 - 2663 Jackson Kenneth L @ 948-4557
 - 2666*Azevedo Patricia
 - 2669*Yong Cha 464-2189
 - 2672*Bennette Alvin

- 2719 Sanders Eliz Mrs 465-2414
- 2720 Williams Charlie M Mrs
- 2725 Reyes Jo Ann Mrs 943-5473
- 2726 Vacant
- 2733*Oram Robt 466-5829
- 2734 Serrano Mario 941-4997
- 2739*Washington Joyce
- 2740 Taylor Florentene
- 2741 Deloney Cassandra
- 2742*Sigala Cynthia

HAWTHORNE ST EAST —FROM 1900 WOOD LA EAST

- ZIP CODE 95204
- 400 Corona Fred 464-7893
 - 401 Juarez Celeste 943-7114
 - 402 Lobado Cindy
 - 403 Camacho Robt 463-1473
 - 404 Salazar Raynaldo
 - 406 Lau Loret D Mrs @ 463-5444
 - 407*Dominguez Jos
 - 408 De Benedictis Ruth Mrs
 - 409 Gonzales Samuel C @ 465-7976
 - 410 No Return
 - 411 Briseno Rose Mrs
 - 414 Santos Edw L 465-8363
 - 415 Barosso John @
 - 416 Smith Constance M 948-1510
 - 419 Copp Robt @ 465-2578
 - 420 Rhodes Rollie E @
 - 424 No Return
 - 425 Cirby Delma F Mrs @ 463-8317
 - 427 Wilkey Ed @
 - 428 Navarro Genevieve
 - 428½ Espinosa Jesse
 - 429 Rogers Cath 463-2658
 - 436 Vacant
 - 440 Chand Phyllis
 - 445 Reed Cleo E Mrs
 - 447 Reffe Barbara C Mrs @ 463-9066
- N CALIFORNIA ST INTERSECTS

N CALIFORNIA ST INTERSECTS

- 519 Vacant
- 525 Vacant

HAZELTON AV EAST —FROM 600 S CENTER ST EAST

ZIP CODE 95203

- S EL DORADO ST INTERSECTS
- 109 Fong Herbert G @ 462-8706
 - 119*Castillo Benjamin C @
 - 127 Rodriguez Simon @ 462-7762
 - 137 Squires Ernest @ 464-3957
- S HUNTER ST INTERSECTS
- 203 Daguho Temple Legionaires Del Trabajo Inc 946-9405
 - 219 Hong Tom @ 463-5545
 - 231 Modesta Medina 466-8137
- S SAN JOAQUIN ST INTERSECTS
- 304 El Dorado Farm Labor Service 466-7159
 - 308 China Noodle Factory 465-1435
 - 327 Mark Ken W @ 465-4952
 - 335 Mar Stephen M @ 464-6058
 - 345*Thamala Seth 467-0167
- S SUTTER ST INTERSECTS
- 403 Sin Pui-Wah 464-7452
 - 408 La Fiesta tavern 466-4750
 - 411 Chi Yut Chuan @ 465-4663

- 412 Tabernacle Of Praise Deliverance Church
- 422 Lopez Mary Mrs 943-1071

S CALIFORNIA ST INTERSECTS

- 517 Crawford Clifton @ 948-6404
- 521 Vacant
- 525 Robertson Joe @ 462-0663
- 529 No Return
- 535 Galabis Tony Jr
- 544 Golden Bubble Wash N Dry self serv Indry 946-9329

S AMERICAN ST INTERSECTS

- 615 Lucero Jesse M 463-6215
- 621*Gonzales Ramon @ 464-7249
- 631 Apartments
- 1 Vacant
- 2 Thompson Ed 943-0218
- 3 Vacant
- 4 Vacant

639 Rendon Steve G @ 463-5911

- S STANISLAUS ST INTERSECTS
- 704 Motion Industries 943-2801
 - 709*Frasier Cleon
 - 711 Vacant
 - 711½*Wilds Wm 462-6193
 - 713 Barnett Geo
 - 715*Byran Shelly
 - 717 Okres Jesse
 - 721*Rimero Marina
 - 723 Reyes Antonio Jr
 - 723½ Reyes Antonio
 - 739 Apartments
 - 1 Jefferson 948-1508
 - 2*Garcia Viola
 - 3 Tachiquin Carlos
 - 4 Mc Gill Truman
 - 5*Ramirez Angel
 - 6 Horace Loretta
 - 7 Sylvester Dorothy
 - 8*Magdalen Luis 944-9565
 - 9*Lorrano A
 - 10 Dominguez
 - 11*Gonzales Elva 466-2532
 - 12*English Rosa
 - 14 Garcia A

740 Hinshaw Supply Co refrgr sup 466-3136

- 813 Brown Noble H Roofing Co 462-3685
- S GRANT ST INTERSECTS
- 816 Fran Rica Manufacturing & Engineering 464-2068
- 817 Gregorius Josephine M @ 466-3609
- 823 Gregorius Antoni Jr @ 464-2868
- 829 Navarro Felix 463-4011
- 830 Discount Tires 463-3895
- 845 Amerigas welding supplies 465-2621

S AURORA ST INTERSECTS

- 920 Hickinbotham Brothers Ltd widra sup div 948-1123
- Annex Hickinbotham Bros Ltd
- 1021 Independent Paper Stock Co dealers 943-7441
- 1025 Tri Valley Automotive auto body repr 462-9408

S SACRAMENTO ST INTERSECTS

- ZIP CODE 95205
- S UNION ST INTERSECTS
- 1111*Vang Nouyee @
 - 1121*Vang Xue
 - 1123*Vang Fai
 - 1129 Arroyo Ray 943-5193
 - 1135*Soreano Teresa 466-7272
 - 1137 Rango Julian 464-1587
 - 1143 Bernal Maria

16

56

235

23

74

907

6

22

E. El Dorado, 465-2667 or Pacific Av., 477-4814

SALES - LOCKS - KEYS

WITH HBO AND CINEMAX TELS. (209) 473-1800 AND 473-4955

Anthony @

FROM RIVER ST WEST OF T

R @ 477-9822

951-1488

951-0278

951-3183

M @ 478-0098

952-0585

478-2816

948-1313

952-8587

951-0867

951-2648

478-9831

951-1489

78-8827

952-1516

957-9474

57-4580

951-9701

957-1910

958-9985

178-0180

87-0446

951-6880

951-9248

1-4074

3828

78-6614

8

3829

474-0090

8139

35

1-6178

91

0488

0488

51-4222

1-8068

87-4788

7788

SOLETTA BROS

HAZELTON AVE E 1984

465-2



1031 E. WATERLOO RD.
7810 THORNTON RD.

TEL. 943-7981
MEMBER FDIC

200

BODY AND FENDER REPAIRING
Insurance Work Invited

446 N. Aurora St., Stockton

1811 W. March La., Tel. 851-4030
Tel. 836-1140
Tel. 239-5513
Tel. 389-4731

J.E. Main St., Tel. 946-1778
11th St.
N. Main St., Suite 4
Kettleman La.

E HAZELTON AV—Contd
S PILGRIM ST INTERSECTS
 1206 Allen Phillip © 464-4209
 1214★Lara Aurelia © 462-2241
 1218 Apartments
 1 Vacant
 2★Grimersindo Mara
 3★Tabarez E Y
 4 Tillis Sadie 948-4096
 1230 Lewis Prince A ©
 1231 Avina Emma
 1237★Ekan Geneva
 1238 Small Ronnie
 1248 Herrera Braulio
 1249 Vacant

S AIRPORT WAY INTERSECTS
 1304 Elsumeri Market 464-2145
 Elsumeri Girhen ©
 1307 Perez Francisco © 462-2450
 1311 Jordan Warren © 463-5507
 1315 Cowart Grace V Mrs © 462-8250
 1316 Kern Leonard U C © 465-5466
 1322 Vasquez Richd D © 465-1316
 1325 Granados Felix © 462-7692
 1329 Diaz Victor
 1334 Vacant
 1343½ Martinez Conrado 465-5163
 1344 Rosas Efrain © 948-2794
 1345 Martinez Refugio © 463-7407

S SIERRA NEVADA ST INTERSECTS
 1402 Kwan's Market 946-9305
 1403 Thomasson Maggie 464-5634
 1406 Ruiz Jose 465-1814
 1412 Grimaldo Nick 948-4786
 1420 Nelson Carl E © 463-5326
 1421★Kennedy Jimmy 943-7230
 1425 Hernandez Hilda
 1427 Cravent Queen
 1429★Bush A

1431★Debudey Sam 948-4374
 1438 Laguna Gilbert
 1440 Perkins Leon

S WILSON WAY INTERSECTS
 1544 Vacant
 1546 Maglio Stella © 464-4039
 1548 Sanchez Miguel V 464-9047
S EUGENIA ST INTERSECTS
 1601 San Joaquin Local Health District
 466-6781
 San Joaquin County Air Pollution
 Control 462-8526
 1602 Martinez Floyd © 462-8508
 1604★Van Rooyen Robt 465-4169
 1608 Riems Joel ©
 1640 Giacomma Carmella N Mrs ©
 1646★Beavers Bee
 1646½★Williams Odis 942-2258
 ★Medina Emma 942-2258

DELLA ST INTERSECTS
 1702 Sandoval Eljio F © 462-4039
 1718 Grijalva Jesse ©
 1724 No Return
 1726 Santoyo Luz © 462-5775
 1740★Rosas Manuel ©
BIEGHLE AV INTERSECTS
 1810 County Building Dept 944-3701
 County Dept Pub Works 944-2281
 County Dept Pub Wks mtce div
 944-2291
 County Flood Control 944-2281
 County Surveyor 944-2281
 County Planning Commission 944-3722

SOUTH B ST INTERSECTS

2012★Mendoza G 462-6647
 2019 No Return
 2020 Clark Doreatha Mrs © 466-1221
 2027 Maldonado Amparo R Mrs ©
 948-1461
 2028 Berry Daisy Mrs © 465-0466
 2036★Frazier James 948-9900
 2037★Johnson Kevin ©
 2039 Beal Elsie Mrs © 463-6653
 2041★Thompson Lorena ©
 2044 Vela Angelina Mrs © 948-0368
 2049 Zabala Salvador © 464-8861
 2052 Lee Mildred Mrs © 464-9330

LAUREL ST INTERSECTS
 2103 Saulsberry Jerry © 463-6542
 2104★Johnson Ezekiel © 465-4320
 2111 Vacant
 2112 Gray Odies © 463-8003
 2117 Williams Doyle ©
 2120 Thompson Gladys ©
 Thompson Beverly
 2127★Jordan Rose ©
 2128 Smith Leon
 2131 Ames Dewie © 464-6512
 2136 Hall Minnie B Mrs © 944-9741
 2139 Jamison Henry © 948-9439
 2144 Garcia Francisco © 463-0416
 2147 Thompson Arethia Mrs © 464-0155
 2158 Flournoy Myrtle Mrs © 463-6136
 2161 Guzman Angelo D ©
ASH ST INTERSECTS
 2163★Clark Nehemiah
 2165 No Return
 2184 Tolbert Odia © 464-8403
 2185★Atkins Ernestine 462-8046
 2196 Ramirez Felipe A © 465-5812

COURT ST INTERSECTS
 2204 Dixon Tom © 948-6350
 2217 Gonzalez Elias
 2220 Martinez Julian
 2231 Razo Lawrence © 466-5189
 2232 Carter Rosalie
 2239 Frazier Charles H © 466-9916
 2240 Hoffman Doris Mrs 465-2735
 2247 No Return
 2254★Favia Gary D 465-8446
 2255 Montgomery Louie D © 465-1902
 2260 Vacant
 2263 Torres Efrén © 464-5372
 2264 Rodriguez Hilda 465-3701
 2274 Humphrey Nikita
 2279 Hartfield Julius ©
 2280 No Return
 2281 Martin Ernest

MC DONNELL AV INTERSECTS
 2309 Kapnisis Maria Mrs © 463-5606
 2312 Vacant
 2317 No Return
 2320 Jamora Danl L ©
 2325 Robison Thos © 465-6032
 2326 Arreaga Fortuno © 463-0692
 2333 Kennard Bennie © 463-6977
 2334 O'Hara Alexander F 464-2337
 2343 Gallegos David 943-7534
 2349 Greer Ruby N 466-3567
 2352 No Return
 2359 Duran Paul ©
 2362 Medina Felipe © 462-3889
 2366 Vacant
 2367 Gomez Dolores © 465-8793
SHARON AV INTERSECTS
 2406 Moreno Emily 943-2419
 2415 Castro Luz 462-1519
 2418 Hordaz Mariann © 465-2937
 2419 Rabago Mike G ©

2420★Smith Valrice
 2423 Simons Lorenzo © 948-4366
 2426 Zeno Jessie © 948-4945
 2427 Beserra Luis © 465-5594
 2430 Martinez Bertha 941-4005
 2431 Gutierrez Danl ©
 2432 Leon Guadalupe © 463-1539
 2435 Herrera Ernest © 463-1378
 2438 Cordova Joe M © 463-3055
 2439 Huff Helen L Mrs © 465-0608
 2440 Gonzalez Frank © 462-6192
 2445 Evans Floyd H © 463-6861

SEARCHLIGHT INTERSECTS

HAZELTON AV WEST —FROM 601 S CENTER ST WEST

ZIP CODE 95203
S COMMERCE ST INTERSECTS
MORMON CHANNEL CROSSES
 108 Hamamoto's Body Shop 463-1498

S MADISON ST INTERSECTS
S MONROE ST INTERSECTS
 375 Sierra Lumber Manufacturers Co cut
 stock 943-7777

S VAN BUREN ST INTERSECTS
S LINCOLN ST INTERSECTS
 515 Gerlomes Apartments 464-6482
 1★Hilario Gelgado
 2 Vacant
 3★Carlos M
 5 Sedillo Ray
 6 Vacant
 7 Gonzalez Pedro
 8 Vacant
 9 Saenz Jose A
 12 Vacant

STREET CONTINUED
 520 Comision Honorifica Mexicana social
 org 946-9022
 521 Apartments
 2 Loera Manuel S
 4 Chavez Raul
 6 Balderama Secundino 462-1473
 8★Marhues Joe 467-0324
 10★Remos Manuel
 12★Lopez Carlos
 545 Young Geo © 464-9689
S HARRISON AV INTERSECTS

S EDISON ST INTERSECTS
S ORANGE ST INTERSECTS
S GARFIELD ST INTERSECTS
 1329 Lewis Charles ©

S PERSHING AV INTERSECTS
 1400 Vasquez Raul
 1405 Esparza Raul © 943-2903
 1424 Gama Ruben ©
 Rear Vacant
 1432★Suarez Lopez
 1440 Ruiz Sammy J 465-0321
 1441 Godoy Jesus
 1445 Gonzales Maria 463-6990
 1452 Andrade Socorro © 948-0891
 1453 Rodriguez Isidoro © 464-3535
 1459 Garcia Nicolas
S MODESTO AV INTERSECTS
 1500 Salas Salvador © 466-6345
 1510 Craig Ken
 1516 Huffman Metha © 463-3432
 1524 Vacant

(95201)

Pilgrim St 1984

MAIN STREET OFFICE: E. MAIN & N. SAN JOAQUIN, 464-8781. MID-STOCKTON OFFICE: 240 N. SAN JOAQUIN, 466-5800. CARSON OAKS OFFICE: PACIFIC AVE. & W. BENJAMIN HOLT DR., 478-8880. LODI OFFICE: 120 W. WALNUT, LODI, 368-7125. MANTECA OFFICE: 234 E. YOSEMITE AVE., MANTECA, 823-1755. TRACY OFFICE: 1175 TRACY BL., TRACY, 825-7125. PINE GROVE OFFICE: HIGHWAY 99, PINE GROVE, 285-5500.

325

S PILGRIM ST—Contd

- 28 Gonzales Cayetano @ 466-1102
- 29★Robinson Marsha R
- 31 Geron Ignacio
- 31½ Evans Leonard A
- 33 Buchanan Ronald
- 33½ No Return
- 35 Valdobinos Salvador 943-5799
- 42 Amby Apartments
- 44 Rodriguez Evangelina 943-6012
- 46 Fisher Bertha E Mrs
- E MARKET ST INTERSECTS
- 119 Pagala Geo @ 943-6524
- 120 Pilgrim Apartments The
- 1★Ridus Lorraine Mrs
- 2★Baker Michelene 466-4481
- 3 Green Ethel 463-6891
- 4 Vacant
- 5★Fincher Angela
- 6★Bathe Martha
- 7 Sims Nathan W 943-6284
- 8 Taylor Lucille 462-0205
- 125 Gonzales Russell P @ 464-3390
- 132 Vasquez Ruben @ 941-8052
- 133 Barba Luciano @ 463-1876
- 143 Saldivar Cayetano @
- E WASHINGTON ST INTERSECTS
- 242 Williams Georgia 463-8671
- 246 Hawkins Viola 463-7340
- E LAYFAETTE ST INTERSECTS
- 305 Washington Etta @ 466-2091
- 309★Castro Maria J 467-3183
- 315 Duran Marina @ 465-5525
- 318 Ramirez Ramero 462-7611
- 319 Gamino Concepcion 466-5320
- 322 Newman Tom H @ 948-4712
- 330 Meraz Martin C @ 462-1303
- 337★Mallard Ruth 467-1269
- 339 No Return
- 345 Perkins Bayner @
- E SONORA ST INTERSECTS
- 403★Spooner P A @ 948-2249
- 406 Ingram Earl P @ 462-7581
- 411★Garcia Rose @
- 419 Quintana Abel @
- 420★Lopez Geo @ 943-2639
- 428 Vacant
- 429 Apartments
- 1 Valdobinos Sylvia 462-8051
- 2★Lopez Quoquin
- 3 No Return
- 4★Poipalacios Elida 467-8431
- 430 Vacant
- 433 Corona Inocencia
- 435a Reyes Menwella
- 435b Lopez Pat
- 438 No Return
- 446 Harris Marylin Mrs 943-5863
- 466 Vacant
- E CHURCH ST INTERSECTS
- 505★Syharath Khamphou @ 463-5331
- 509 Guerrero Elias @
- 510 Dotson Chas L Rev @ 463-1432
- 519 Holguin Hector @
- 527 Miner Gordon F @ 463-1710
- 532 Apartments
- 1★Rajvongthong Vilay 941-4074
- 2 Williams Lovey C 948-5286
- 3★Konthong Somboun 465-6007
- 4 Symoungkhoun Thongdy
- 5 No Return
- 6 Vanonavong Bounmo 941-0690
- 7★Chhang Chaeng 464-9026
- 8★Chang Chheng
- 9 Sinthavy Cheng 944-0097
- 10★Duk Teng 466-6257
- 11 Phauhsavang Hia

- 12 Roeth Douk 466-4504
- 14 Fhitphaeth Nouki
- 15★Symoungkhoun Mine 941-2036
- 16 Vilsuphone Nou
- 17 Dethvowesa Somehith
- 18 Siviengkham Khampauh 941-0682
- 19 Keodouangdy Tha 941-0687
- 20 Soanoida Duangdara 941-0691
- 21 Vacant
- 22 Vacant
- 23 Khlok Samon
- 24 Bounsrath Chan 941-9497
- 25★Srey Bunthoeun 941-9546
- 26 Pun Ruth 943-2392
- 27★Pal Yem 467-0348
- 28★Phasavanh Phouthone 941-9580
- 29 Sarisuk Bounsou 941-9489

STREET CONTINUED

- 539 Garcia Maria
- 541 Hernandez Antonio 946-0839
- 543★Hernandez Pablo
- 545 Vacant

E HAZELTON AV INTERSECTS

- 620 Castillo Juan @ 464-4796
- 628 De Alba-Segura Arnulfo 941-2396
- 636★Gonzales Tony 946-0790
- 648 M & M Ornamental Iron Wks Inc 465-9767

E SCOTTS AV INTERSECTS

- 704 Felix Margt @ 465-4996
- 708★Flores Victoria 943-6056
- E TAYLOR ST INTERSECTS
- 828 Ottmello Marcello
- 832 Elle Apolinio @ 465-2543
- Rear Correias
- 847 Vacant
- 848 Ramos Tony 465-3146

E WORTH ST INTERSECTS

- 922 No Return
- 924 Vacant
- 926★Gonzales Margt
- 928 Vacant
- 930★Hernandez B
- 932 Alcantra Ezequiel 465-6168
- 941 San Joaquin Steel Co 948-0541
- 942 Montoya Alex 463-1940
- 945 Thompson Auto Repair & Dismantling 943-6883

E ANDERSON ST INTERSECTS

- E JEFFERSON ST INTERSECTS
- 1101 No Return
- 1109 Vacant
- 1130 Islamic Center Of Stockton 466-9101
- 1139 Tayamen Lois @

E JACKSON ST INTERSECTS

- 1203 Meyers Thos
- 1215 L M Air Conditioning 464-2685
- 1222 Young Bennie L 463-8180
- 1227★Rodriguez H P 948-6293
- 1230 No Return
- 1238 Trainor
- 1244 Mir Nisar

E CLAY ST INTERSECTS

- 1308★Sanchez Maria
- 1309 Nelson Charles N
- 1321 Pilgrim Place Apartments
- A★Vang Chav
- B Hassan Abul 463-1485
- C Wellborn Billy
- D Khan W 948-8435
- E Saenz
- F★Casillas
- 1328 Garcia Louis T @ 466-3516

- 1331 Everly R N 948-2202
- 1337 Imperio Distributing Co food distr 466-1523

ZIP CODE 95206

E CHARTER WAY INTERSECTS

- 2006 Ybarra Gilbert @
- 2007 Remolette Steve
- 2016 Babsy Ernest @ 466-6556
- 2021 Smith Leota 464-6194
- 2024★Brewer Marie
- 2028 Mickelson Lillian @ 463-3627
- 2031 Reynolds Donald
- 2035 Santiago Jeno 943-1778
- 2036 Flores Helen Mrs 464-1400
- 2043 Sheldon Annie
- 2044 Namoc Honorato E @ 465-5137
- 2052 Vacant
- 2061 Rabbon Lottie Mrs @ 465-2021

7TH ST INTERSECTS

- 2104 Quiroz Santos 465-5169
- 2112 Guzman Trinidad @
- 2113 Callaway Vellie @
- 2121 C & M Gardening & Janitorial Service 946-0184
- Green Ruthie @
- 2122 Quezada Catalina
- 2126 Ezell Herman @ 463-2122
- 2131 Cabanero Irenia Mrs @
- 2135 Jones Norma
- 2136 Brown Sherri
- 2138 Roots Verta 463-8748
- 2143 Bael Ray J @
- 2144 Chapman Brenda
- 2151 Rios Antonia @
- 2152 Aguirre Hector 943-5935
- 2159 Vallenta Vincente

8TH ST INTERSECTS

- 2203 Mc Clendon Verda
- 2212 Hunt Beatrice 948-7064
- 2219 Jones Willie @ 465-9906
- 2220 Rivera Antonio R @
- 2229 Castro Feliciana @ 466-1093
- 2235 Vacant
- 2243 Brooks Inez Mrs @ 462-5584
- 2246 Jones Lawrence @ 948-4763
- 2253★Haynes B 466-0674
- 2254 Mayfield Fred L @ 466-6533
- 2260 Ward Mc Kinley Rev @ 463-9660
- 2261 Brown Essie M @ 948-3436

9TH ST INTERSECTS

- 2304 White Della @ 464-1151
- 2310 Fox Herman 948-0187
- 2319 White Herbert @ 465-8281
- 2320 Peterson W M Rev @ 463-6589
- 2331 Miller Geo @ 463-1650
- 2335 Miller John @ 464-2754
- 2343 Ingram Oscar @ 462-4787
- 2354 White Rose Church Of God In Christ 464-7259
- 2362 Williams Med Mrs @ 462-0334

10TH ST INTERSECTS

- 2403 Anders Minnie 463-3151
- 2411 Carter Eliza Mrs @ 465-9307
- 2419★Tobia Fely 948-0320
- 2420★Jackson Willie E
- 2424 Gaines John
- 2427 Gayle Bobby
- 2428 No Return
- 2435 Franklin Sallie R Mrs @ 462-3163
- 2446 Spencer Cedalla 466-3916
- 2454 Beard Victoria Mrs @
- 2460 Gloria Amado @ 464-2005

Featuring Career Fashions

S Airport Way 1984

Phone 944-9898

LOGI

Phone 944-9898

19

S AIRPORT WAY—Contd

116 Hernandez Maria
 120 O'Neal Andre © 464-1443
 120½ Wofford Lee
 126 Gutierrez Arnulfo © 466-7447
 128 Gutierrez Valdo
 E WASHINGTON ST INTERSECTS
 E LAFAYETTE ST INTERSECTS
 301 Romero Raymond 944-5989
 308 Garcia Francisco G © 465-4332
 319 Maldonado Delores 464-5740
 320 Estrada Gilbert L ©
 329 Pagano Virgil © 466-6480
 330 Sanchez Eliseo G farm lab contr ©
 943-6379
 336 Ambriz Diamantina 462-7340
 343 Page Cecil Mrs
 345*Thomas Gwendolyn 941-0873
 E SONORA ST INTERSECTS
 420 Smith M Emre © 465-4527
 421 Gonzales Louie
 424 Ancheta Nancy Mrs ©
 427 Koker Juanita Mrs © 464-3714
 429 Sarinana Juan © 463-5369
 441 Carrion Ben © 463-5809
 445*Thomas Etta R
 E CHURCH ST INTERSECTS
 519 Gallegos Esperanza © 944-0959
 520 Rodriguez Cecilio 462-8460
 521 Vacant
 524 Vacant
 527*Wong Wong C

E HAZELTON AV INTERSECTS

620 Vasquez Catalina O Mrs 465-8598
 621 Perez Raul 465-2332
 624 Hudson Forrest
 625 Decosta Humberto 462-8858
 645 Cedillo Antonia 464-6213
 S SCOTTS AV INTERSECTS
 705 No Return
 741 Delta Door & Trim 944-5882
 E TAYLOR INTERSECTS
 800 Scott's Trucking 464-8777
 J S Trucking
 801 Dentoni's Welding Works Inc 464-4930
 815*Curil Celina 465-1058
 820 Jordan Barney Plumbing Inc 944-9155
 827 Bejarano Vincent ©
 835 Vacant
 845 Gonzalez Rosa L Mrs © 464-5427

E WORTH ST INTERSECTS

907 Godina Julian M © 463-7663
 920 Morales Antonio V © 463-6628
 920½ Vacant
 921 Fernandez Margaret
 928*Jackson Delbra
 931*Guyton L V 943-5340
 932 No Return
 933 Moore Pearl 943-5924
 935 Balinton Iela 948-8711
 937 Vacant
 941 Binder Howard
 E ANDERSON ST INTERSECTS
 E JEFFERSON ST INTERSECTS
 E JACKSON ST INTERSECTS
 E CLAY ST INTERSECTS

ZIP CODE 95206

E CHARTER WAY INTERSECTS
 1415 Horseshoe Club cocktail lounge
 465-2109

1658 San Joaquin County Fair (Ofc)
 466-5041
 State Second Dist Agricultural Assn
 466-5041
 Lucas Edw 462-5771
 San Joaquin County Fair Grounds
 466-5041
 California Horse Racing Board
 946-0148
 Horsemans Benevolent Protective
 Association 946-0130
 Traxfax 941-0307
 Victor Jay O Inc stable training
 948-4513

E FOLSOM ST INTERSECTS

1805 Tropicana Club bar 465-8181
 1906*Palacios Pablo
 1919 Derrel's Mini Storage 941-9441
 2008 Fairview Apartments 463-0414
 2018*Howard Arth Jr
 2022 Gaitan Paula Mrs 941-4620
 2028 Loyd Stella 463-7112
 2032 Williams Jas H 465-8604
 E 7TH ST INTERSECTS
 2052 Buffington Edna
 E 7TH ST INTERSECTS

E 8TH ST INTERSECTS

2122 Ralph's Square mini mkt 948-1168
 2124 Gospel Faith Church Of God 474-9354
 2128 No Return
 2130 Verta & Barbara Beauty Salon
 464-5235

22

2132 Vacant
 2202 Airport Way Pharmacy 465-3431
 2211 M C Chicken Hut restr 462-8822
 2217 Vacant
 2222 Executive Suite The apts 464-0255
 2226 Sifford Pearl Health Center 468-8976
 2230 White Ralph Bail Bonds 464-8371
 Tax Clinic The 948-0504
 2244 Uly's Market 468-8714
 2255 Vacant

E 9TH ST INTERSECTS

2305 Airport Passenger Service Inc
 948-1369
 2318 Bob's Meats 464-2889
 Segarini's No 4 gro 464-2889
 2319 Kwik Kar Wash
 2326 Southeast Branch Library 463-8025
 2332 Vacant
 E 10TH ST INTERSECTS
 2410 Stockton Southside Baptist Church
 2432 Vacant
 E 12TH ST INTERSECTS
 2525 Tri-Valley Wholesale Inc whol grocery
 464-4023
 Lisk Distributing Co Inc milk dlr
 466-8778
 2651 Rainbo Baking Co Of Sacramento
 Valley bakers ret 946-0772
 2948 Cerri Feed Co

24

4101 Deere John Parts Depot farm equip
 982-4745

ALABAMA AV —FROM 634 BOSTON AV SOUTH

34

ZIP CODE 95206
 2377 Breckenridge Louis ©
 BOSTON AV INTERSECTS
 CHICAGO AV INTERSECTS
 2424 No Return

2502 Vacant
 2514*Salcedo Enrique 465-8062
 2515 Lopez Sixto D 464-6563
 2516*Elliott Lisa
 2517 Culton William 948-8147
 DALLAS AV INTERSECTS
 2528 Duque Rich 948-2364
 2530 Spivey Rita
 2539 Thomas Anna L 465-1956
 2541 Taylor Robert 943-5670
 2542 No Return
 2544 Strong Alice
 2551 Delgado Frank
 2553 Mendoza Rita

ELMIRA AV INTERSECTS

2556 Barajas Juan 465-4669
 2558 Duarte Armondo 948-0335
 2612 Guterrez Ernesto 948-5055
 2615 Gomez Rebecca 463-1793
 2617*Webb Elena T
 2624 Ortega Manuel
 2626 Cox Lars B Mrs
 2629 Grayson Jacqueline
 2631*Easter Reshell Mrs
 2638 Torres Sanjuana Mrs
 FLINT AV INTERSECTS
 2640 Mc Cloud Alice 464-3091

134

2650 No Return
 2651 No Return
 2652 Madrid Josie 464-2462
 2653 Preston Queen
 2662 Gutierrez Sarah P Mrs
 2663 Woods Jewell Mrs 948-6736
 2664 Reyes Mary 464-4424
 2665 Hill Kimberly 942-2275

GLENDALE AV INTERSECTS

2710 Taylor Arbie Mrs
 2712 Halliwell Loretta 464-9028
 2719 Lyons Vergie M
 2720 Lopez
 2721*Johnson Vera
 2722*Jamison Carol
 2733 Vacant
 2735 Burrell Judy 463-6609
 HOUSTON AV INTERSECTS

207

ALBANY DR —FROM E HAMMER LA NORTH 1 WEST OF TAM O'SHANTER DR

ZIP CODE 95210

7921 Seevera Roy 957-8201
 7923*Lancaster Gene
 8001*Chhoen Sam 477-6918
 8003*Le Nam V 464-6128
 8005*Nguyen Vinh 957-4386
 8017*Wanless Alice C
 8019 Klaffke
 8021 Mintun Frances Mrs 957-9641
 ASTON DR INTERSECTS
 8023 Elswood Michal 477-4207
 8024 Thong Thep 952-8838
 8025 Holman Richd 952-5564
 8026 Phann Van 478-9521
 8027 No Return
 8028 Phanvongsa Bouachine 477-6347
 8111 Emery Betty
 8112 Lathipanya Rounvath 952-0424
 8113*Bell Sharon
 8114*Amat Sonkaseum Plantha
 8115*Harden Dwayne
 8116 Phavanhnavong Khamkong 957-4220
 8120*Miller Vaneta
 8122*Lee Kong Yang 478-2342
 8123 Ford Mark 957-9471
 8124*Seitz Kenneth 957-2628

REAL

"WE K
OUR BUS


ASK A
OU
GUARAN
SAL
PROG

SERV
GREA
ARE

Locate
Linc
Village

111 Vi
Squa
(952)

474-3



8026 Lorraine Av., No. 214

TRAPERY SALES • TRAPERY CREATIONS
Tel. 951-7214

- BALE WAGONS

NEW HOLLAND

- FORAGE EQUIPMENT
- SKID STEER LOADERS

SCOTTS AVE E 1984

374

REAL ESTATE Financing & Property 2027 Grand Canal B Tel. 957-0531

SARATOGA WAY—Contd

- 8114 Quast R © 957-0972
- 8126 Orban Joe © 951-3117
- 8127 No Return
- 8137*Lucero Joseph 957-3040
- 8149 Pascua Richard J
- 8201 Talluto Joseph © 474-9055
- 8202 Sohm Stephen 951-2447
- 8213 Hungerford Jon © 952-0401
- 8214 Vacant
- 8225 Simpson
- 8237*Grady Richd J ©
- 8303 Nelson Phyllis © 951-4583
- 8304 Straight F Sheila 478-1040
- 8315 Rust Dewey L 951-2361
- 8316 Caduvi Geo
- 8327 Farrow Ara W © 478-5636
- 8339 Post Frank E 477-5924
- 8350*Smith Prince A ©
- 8362 Lorenzo Emmett A 478-0391
- 8402 Ladesma Sinfronio 477-8598
- 8414 Yamaguchi Mike M 957-1192
- 8426 Jackson Joe © 477-4246
- 8438 Newman
- 8450 Hicks Henry L Jr 951-1180
- 8462 Spingla Stephen
- 8502 De Martin Joseph S 952-6383
- 8514 Beck W C
- 8515 Snowden Melvin 478-3023
- 8526 Smith B C 478-9467
- 8538 Thompson
- 8550 Hoagland Jack S © 951-2180

SAVANNAH PL —FROM 3518 BRECKENRIDGE ST NORTH

ZIP CODE 95205

- 6301 Gallagher Dorothy Mrs © 478-3545
- 6313 Hunter Robt S © 478-8701
- 6324 Cortelyou Robt © 477-3583
- 6325 Van Cleve Roy R © 951-4552
- 6332 No Return
- 6333 Hessemer Paul © 957-3624
- 6402 Clements Vanda Mrs © 951-2545
- 6403 Molin L © 478-3157
- 6414 Rosek John E © 477-6280
- 6422 Coale Willard R © 478-9091
- 6423 Milligan Jane Mrs © 477-1339
- 6434 Wallace Wm J © 477-7169
- 6446 Schneider Warren J © 478-9483

SCARBORO PL —FROM 3308 STANFIELD DR NORTH 2 EAST OF I-5

ZIP CODE 95207

- 9506 Barnes Kevin © 957-0687
- 9507*Duarte Don © 957-2101

SCHOOL AV —FROM ROOSEVELT ST NORTH

ZIP CODE 95205

- ROOSEVELT ST INTERSECTS
- 1102 Geresmia Pools Inc swimming pools 948-8276
- 1104 South East Asian Farm Development Center Inc 464-1199
- 1145 Faunce Jack W 462-3487
- 1147 Storage Whse
- 1156*Barajas Simon ©
- 1162 Melsone Richd F © 463-7844
- 1170 Petersen Theo C © 462-7568
- PINCHOT ST INTERSECTS

- 1202 Gardner Lila L Mrs © 464-2057
- 1208 Schaffer Herman E © 462-1456
- 1224 Luisen
- 1230 Kroh Geo B © 462-8131
- 1236 Alejo Raul 943-0385
- 1242 Holman Jerry ©
- 1248 Tipton W 944-9603
- 1251 Serrano Guadalupe 462-3513
- 1253 No Return
- 1257 Tucker Kenneth © 463-0675
- 1260 Staley Theresa © 948-4367
- 1261 Malone Ralph H © 464-7164
- 1265 Wilson Jess Jr © 943-5563
- 1267 Huff Kevin 463-8441
- 1268 Baliguat Geronimo © 465-3093
- 1272 Vacant

E HARDING WY INTERSECTS

- 1505 Davis Oren
- 1519 Druids United Ancient Order Of Concordia Grove
- Pitto Frank C © 463-4248
- 1523 Di Mercurio Ethyl J Mrs © 462-3713
- 1535*Harris Thos © 462-7541
- 1545 Allen Mae L © 466-7407
- 1550 Grunsky Lottie School 944-4264
- 1607 Dowell Lilly M Mrs © 463-2479
- 1611 Rooney Charles L ©
- 1619 La Prath Jack L ©
- 1627 Lagrutta Ben N © 943-5967
- 1641 Cox James 465-1063

E WALNUT ST INTERSECTS

- 1708 Golden E 463-6862
- 1719 Lackey Lorraine
- 1720*Woodruff Beulah ©
- Rear Goldsberry Betty L 465-7550
- 1727 Doreck Donna L Mrs © 462-3122
- 1730 Mellinger Charles H © 465-0394
- 1735 Hanshaw Ernest R © 465-7062
- 1736 Vacant
- 1743 Osborn Regina Mrs © 462-8425
- 1754 Rivera Carlos 463-2384
- 1761 Chavez Inizo 463-2666
- 1762 Meyer Mildred L Mrs © 465-9546
- 1769 Reid Harry W © 466-7215
- 1770*Eaton Craig © 467-0422
- 1777 Theeringer Cath © 465-1523

SCOTTS AV EAST —FROM 700 S CENTER ST EAST

ZIP CODE 95203

EL DORADO ST INTERSECTS

S HUNTER ST INTERSECTS

- S AMERICAN ST INTERSECTS
- S GRANT ST INTERSECTS
- S STANISLAUS ST INTERSECTS

S AURORA ST INTERSECTS

- 902-908 Composite Technology Inc helicopter rotorblade overhaul 466-4285
- 935 Bryson Joe Heating & Air Conditioning 941-2841
- Bryson Industries shop 941-2841
- S SACRAMENTO ST INTERSECTS
- S UNION ST INTERSECTS
- ZIP CODE 95205
- 1110 Geiger Manufacturing machinery mfrs 464-7746

- 1140 Atwood John Graphics artist commercial 948-5153

S PILGRIM ST INTERSECTS

- 1212 Vacant
- 1214 Rapollo Pete 465-4348
- 1214½ Hall Beatrice Mrs 463-6478
- 1218 Torres Merced V © 465-3013
- Torres Emilio A

- 1227 Vallarino Vincent J © 463-3377

S AIRPORT WAY INTERSECTS

- 1301 No Return
- 1311 Apartments
- 1 Valentine Richd 463-6201
- 2*Lee Theo C
- 3*Lee Chai 465-4252
- 4 Lee Teddy 465-4753

- 1318 Consolidated Electrical Distributors 466-2301

- 1323 Vacant
- 1325*Teeters R
- 1329 No Return
- 1343 Najera Constanza Mrs 462-8521
- 1343½ Vacant
- 1345 Vacant

- 1347*Greer Lashelle

- 1350a Prentice Industrial Sup Inc fasteners 467-0314

- 1350b Valley Industrial Services mattress mfrs 941-4345

- 1350d Pacific Flooring Supply Inc 462-6842

- 1400a Hydraulic Controls Inc 466-1531

S SIERRA NEVADA ST INTERSECTS

- 1407 Yates Fred A 948-6668
- 1411 Burton A J © 944-0111
- 1419 Baker Henry L © 465-3788
- 1427 Davis Leatha
- 1450 King Bearing Inc 464-7661
- Marine Accessories Co Inc 943-2241

S WILSON WAY INTERSECTS

- 1514 Rotor Blades Incorporated aircraft serv & mtce 466-0725

- 1515 Vacant

- 1517 Vacant

- 1527 No Return

- 1539 Traxler Raymond

- 1551 Hernandez Miguel R © 466-6603

S EUGENIA ST INTERSECTS

- 1602 Richichi Mary © 464-2776
- 1603 Estabrook Milvern © 463-0118
- 1611 Castillo Lorenza Mrs 948-8540

- 1612 Vacant

- 1622 Oliva Frank S © 463-4996

- 1623 Acosta Ruben 944-5982

- 1625*Brenneise Reinhold

- 1627 Lee Beatrice

- 1628 No Return

- 1633 Burnett Mary 465-4740

- 1637 Figone Joe 465-0720

- 1640 Lakey Carl E 948-6451

- 1644 No Return

DELLA INTERSECTS

- 1701 Miles Annie B Mrs © 948-6686
- 1702 San Joaquin County Utilities mtce dist 462-0801

- 1713 Duenas Martin © 465-0360

- 1719 Wynn Ruth Mrs 465-3694

- 1722 Building Mtce & Operation 944-2177

- 1725 Orall John 944-9781

- 1735 Martinez Fidencio

- 1737 Little Mary J Mrs 465-0627

BIEGHLE ALLEY INTERSECTS

S ASH ST INTERSECTS

SOUTH B ST INTERSECTS

THE OFFICE EQUIPMENT CENTER

UNION ST S 1984

420

TYROL LA—Contd

- 126 Chap Thann 952-8587
- 127 Vang Chong Xue 952-8738
- 128 Castanon Edith T Mrs 952-3127
- 129*Ounlavong Khamnouang 478-3467
- 130*Men Ben
- 131*Vongsai Manh 478-1577
- 132 Hak Hor 478-3156
- 133 Kaoorn Boonmee 478-2372
- 134 Song Xer
- 135*Bouddy Souvann
- 136 Vang Che-Lee
- 137*Champadeng Sing
- 138 Khamsa Mun
- 139 Vongsa Phuang 952-0105
- 140*Keosay Ky 952-6041
- 141*Vang Lu 957-9166
- 142*Sim Kheau 477-7534
- 143*Keoudersack Phanmany
- 144*Savoeng Thain
- 145 Nguyen Thien V 952-4611
- 146*Kheandeng Ny 951-2028
- 147 Rotkaen May 478-1754
- 148*Song Houa 473-8983
- 149*Chhay Chhoeum 951-9023
- 150 Vongkeo Ma
- 151*Saly Teng 478-8512
- 152*Proseudsuk Leuth 473-2117
- 153*Khuon Son 477-0820
- 154*Vongsena Noupit
- 155 Vilayrath Chanh
- 156*Sivilay Khanh
- 157*Sang Lao Sae 951-2312
- 158*Ros Saruoth 951-9630
- 159 Houk Peach 957-2260
- 160*Lee Neng

- 722 Roseberry Ida A Mrs © 464-0223
- 730 Romano's Auto Upholstery 465-3089
- E FLORA INTERSECTS
- 808 Stockton Service Station Equipment Co Inc 464-8333
- 826 Stockton Engine & Machine 466-4547
- 850 Vacant
- E POPLAR ST INTERSECTS
- E ACACIA ST INTERSECTS
- 1000 Vacant
- 1030 Valley Welding Supply 465-5686
- 1040 Valley Engine Shop 464-4802
- 1050 Stockton Ambulance Service 948-5117
- ROOSEVELT ST INTERSECTS
- 1108 Bud's Auto Repair 941-0280
- 1111 Wille Electric Supply Co Inc 943-2441
- 1120 Haley Marvin L Inc Painting Service 948-2763
- 1128 Modern Engineering & Construction Co Inc 466-2003
- 1146 Miranda Auto Repair 942-2206
- 1152 Appliance Parts & Equipment Distributors hse hold dirs 941-2600
- 1154 Cantaloupi Kate Mrs © 462-0680
- 1156 Locatelli Rose A Mrs 464-6673
- 1176 Valinoti Tony ©
- E PINCHOT ST INTERSECTS
- 1207 Stockton Sign Co 948-5150
- 1215 Stockton Sign Co (Annex) 948-5150
- 1220 Brannon Body Shop 943-2778
- 1225 Albert Paper Co 466-7931
- 1235 Vacant
- 1236 Abad Zosima Mrs © 463-0034
- 1244 Delta Recovery Services 943-0397
- Valley Private Property Towing 943-0399
- Northside City Tow 943-1887
- 1258 Pameco-Aire refr-coml and industrial 466-4153
- 1262 Stagno Orlando © 944-9609

**JEFFERSON ST INTERSECTS
E JACKSON ST INTERSECTS
E CLAY ST INTERSECTS**

- ZIP CODE 95206
- E CHARTER WAY INTERSECTS
- 1ST ST INTERSECTS
- 1585 Pre-Peeled Potato Co 946-0411
- 1611 Moore Spring Service Inc auto springs 463-4212
- 1730 Norval Apartments 463-2998
- 1 Vacant
- 2 Vacant
- 3 Vacant
- 4 Farmer Ennis
- 5*Kinny Nathaniel
- 6 Vacant
- 7*Taylor Lisa 948-8298
- 1739 Apostolic Church 465-1498
- 1803 Mendoza Daniel
- 1815 Gall C G & Co Inc whol gro 466-8621
- 2019 Gutierrez Grace ©
- 2032 Price Elder Willie 948-4647
- 2035*Gomish Andrew
- 2036 M G Janitorial Service 465-4171
- Gamble Veordo © 464-9135
- 2040 Vacant
- 2051 Scott Joe © 464-5881
- 2059 Mc Donald Katie 948-9295
- 7TH ST INTERSECTS
- 2103 Tatum Nova ©
- 2104 Mazuka Pedro M © 465-6750
- 2112 Vacant
- 2113 Mc Gill Delores 464-5204
- 2119 Smothers Lemmie ©
- 2120 No Return
- 2124*Robertson Lesha
- 2125 Turner Erma
- 2126 Vacant
- 2127 Vacant
- 2128 Farrow Lillian
- 2129 Vacant
- 2134 Vacant
- 2135 Hunter Bobbie 463-9537
- 2136 Vacant
- 2138 Vacant
- 2145 Ruiz Domingo 465-3533
- 2146 Ramos Sotero M © 943-0183
- 2153 Ortiz Jose
- 2154*Alfaro Armando ©
- 2163 Powell Jim ©
- E 8TH ST INTERSECTS
- 2202 Gladney Paul © 462-8196
- 2210 Martin Mc Douglas © 943-0964
- 2211 Rodriguez John ©
- 2219*Naranjo Leonard M 948-9703
- 2220*Wofford Vera
- 2227 Pegues Harvey V 464-1817
- 2230 Haynes Mike © 943-0729
- 2235 Spencer Viola Mrs © 464-1077
- 2238 Barrera Alex © 462-6884
- 2243 No Return
- 2248 Ramirez John © 941-9827
- 2251 Tennison Willie 465-9362
- 2254*Williams Yvonne Mrs 948-5158
- 9TH ST INTERSECTS
- 2303 Jones Felton ©
- 2306 Vacant
- 2311 Rodgers Lacy © 463-6979
- 2314 Ivy Sterling © 462-2202
- 2319 Moppins Willie M ©
- 2320 No Return
- 2321 Villadores C M © 463-7315
- 24 2322 No Return
- 2329 Charles J 465-3045
- 2336 Watson Alberta 466-6122

28

UNION ST NORTH —FROM 1101 E MAIN ST NORTH

- ZIP CODE 95205
- 22 Longshoremen's & Whsemen's Union Local No 54 464-1827
- 25 Stockton Police Youth Activities Inc 465-9486
- E WEBER AV INTERSECTS
- E CHANNEL ST INTERSECTS
- 243 Loomis Armored Car Service 465-4423

- E MINER AV INTERSECTS
- 320 Azevedo Rodolfo M 462-6032
- 332 Moni Yolanda Mrs © 462-5731
- E LINDSAY ST INTERSECTS
- 425 Union Ice Co The whol & retail 948-1231
- E FREMONT ST INTERSECTS
- 520 Center State Pipe & Supply retail 466-0871
- 535 San Joaquin Electric 465-5928
- 540 Delta Body & Paint auto body 463-6127
- E OAK ST INTERSECTS
- 640 Foremost Foods Inc dairy 466-9727
- Dreyers Grand Ice Cream 462-0304
- 646 Union Park Auto Electric Repair 467-3276

- E PARK ST INTERSECTS
- 705 Fernandez M V Building Materials 463-5480
- 708 Fernandez M V Bldg Matls stge yd
- 721 Craig & Hamilton Meat Co whol 465-5838

UNION ST SOUTH —FROM 1100 E MAIN ST SOUTH

- ZIP CODE 95205
- 8 Emery Air Freight Corp 465-1234
- 14*Mendiz Alice © 463-2804
- 16 Juarez Gabino G © 464-7460
- 40 Calaveras Garage auto repr 464-4384
- E MARKET ST INTERSECTS
- 68 122 Delta Cabinets & Millwork 948-2941
- 130 Sepulveda's Truck Painting & Body Shop 462-1658
- Gonzales Joe
- E WASHINGTON ST INTERSECTS
- E LAFAYETTE ST INTERSECTS
- 302 Cavour Club tavern 463-8459
- 326 No Return
- E SONORA ST INTERSECTS
- E CHURCH ST INTERSECTS
- 504 Rangel Yolanda 462-5690
- 520 Lopez Rose G Mrs © 464-1967
- 520 1/2 Crisosto Phillip
- 528 Vacant
- 530*Chamee Xiong 466-4498
- 532*Xiong Sao Seng

- E HAZELTON AV INTERSECTS
- 72 600 Union Square Park
- E SCOTTS AV INTERSECTS
- E TAYLOR ST INTERSECTS

- E WORTH ST INTERSECTS
- E ANDERSON ST INTERSECTS

20

Phone (209) 946-0310

P.O. Box 4637, 543 W. Harding Way

TEL. (209) 948-0302

P.O. Box 7638 (95207) 639 W. Clay St., Stockton, CA. (95206)

TRACTORS

STOCKTON SCAVENGER ASSN. Inc.

OVER 61 YEARS IN STOCKTON

Aurora St 1979

425 SO. CENTER ST., STOCKTON, CALIF.

PHONE 946-9257

In Real Mexican Style

37

S AURORA ST—Contd

- 403 Geno's Welding Service 464-5598
- 409 Moore Spring Service Inc auto spring sls 463-4212
- 416 Valley Motors used cars whol
- 418 Eagles Equipment Co Inc auto leasing 464-7920
- 474 Rawson Drug & Sundry Co whol 465-4604

E CHURCH ST INTERSECTS

- 501 Central Valley Hardware Inc 464-0687
- 515 Central Valley Hardware (Whse)
- 533 Delta Cable & Supply whol 465-5713
- 536 Hickinbotham Bros Ltd industrial sup 948-1123

E HAZELTON AV INTERSECTS

- 635 Hickinbotham Bros Ltd (Steel Whse) 466-2051

E SCOTT AV INTERSECTS

E TAYLOR ST INTERSECTS

ZIP CODE 95206

E WORTH ST INTERSECTS

- 943★Jackson Olie
★Carroll Joe
- 947 Byrd Victor W © 465-1119
- 948 Gold & Son Inc junk dlrs 948-6699

E ANDERSON INTERSECTS

- 1000 Nielsen Freight Lines 946-0251
- 1011 R P M Garage auto reprs 465-7012
- 1019 Automotive Machine Service 465-4000
- 1033 All Fire Protection Service 465-6193
- 1035 Vetter Plumbing Co Inc contrs 463-0193
- 1044 Pacific Plumbing & Heating Corp 466-2973

E JEFFERSON ST INTERSECTS

- 1102 O'Hair P E & Co whol plmb 948-8801
- 1145 Clayton's Garage & Tow Service 464-2243

E JACKSON ST INTERSECTS

- 1207 J C Trucking 462-6786
- S & C Freight
Alco Fast Freight Inc 466-5671

E CLAY ST INTERSECTS

- 1307 No Return
- 1320 Safeway Meat Processing Dept 948-0681

E CHARTER WAY INTERSECTS

- 1403 Niblock Alf E © 463-8921
- 1407 Galli Marion G © 463-1724
- 1411 Vargem Mary S Mrs © 462-0614
- 1412 Deueese Clint 466-0766
- 1419 Urteagu Jennie R Mrs 463-8264
- 1421 Bertocchini Alex © 464-2211
- 1428★Contreras Zenda © 463-0950
- 1432 Reuterskiold Howard L © 464-2461
- 1436 Marchetti Carlo © 463-5849
- 1442 Burnett Hilda Mrs ©
- 1445 Kinsman Merritt D 463-6441
- 1446 Turco Josephine Mrs © 462-2597
- 1447 Sheldrick Milford F 464-5736
- 1448 Smith Edith B Mrs © 463-1890
- 1449 Garcia Celestino C © 465-1965
- 1450 No Return

E 1ST ST INTERSECTS

- 1504 Torres Albina Mrs © 464-9809
- 1513 Carrillo Ernest O © 462-7254
- 1515 Vacant
- 1519 Regalado Mary Mrs © 464-5155
- 1521 Chavez Alfredo 948-6176
- 1525 Perez

- 1526 Calhoun Danny
- 1527★Esparza Jose M
- 1528 De Bois Gloria 462-2721
- 1530 Flores Jennie
- 1532 Juarez Geo 948-2838
- 1536 Graham Raymond E 463-9876
- 1538 Hughes Christine 464-7254
- 1540★Johnson Vervy
- 1541 Vasquez Maria 465-9156
- 1543 Barron Raul
- 1544 Ruiz Manuel © 465-9745
- 1545 Chavez Eliodoro 465-2242
- 1547 Macauley Gavin
- 1554 Apartments

- 1★Moreno Chris
- 2 Harris Eddie 462-0524
- 3 Dukes Barry 466-1669
- ★Ortega

1600 Juarez Consuelo 464-1898

E 2D INTERSECTS

- 1601 Taylor Claudine
- 1602 No Return
- 1603 Gremillion Rosella
- 24 1605 Soto Mildred L Mrs
- 1607★Sunelez Maria
- 1610 Heathman Albert © 464-6432
- Rear William Sydney G
- Rear Clines Jess M
- 1618 Heathman Estellar Mrs © 463-8455
- 1621 Serrano Lorenzo Mrs © 466-3032
- 1626★Marshall Johnnie 943-1747
- 1627 Vallish Bernard W © 463-7388
- 1635 Grijalva Alfonso © 464-0245
- 1638 Franco Anselmo ©
- 1641★Arribillaga R
- 1651 Moeller Otto W 463-1117
- 1652 Robustelli Joseph J © 463-0276
- 1653 Culverson Mary

E 3D ST INTERSECTS

- 1721 Thomas Carrie 463-4235
- 1725 Walker Henrietta Mrs © 465-8691
- 1729 Mathers Mike
- 18 1745 Missouri Ernest © 462-2266
- 1751 No Return
- 1763 Smith Theo 462-3014

E 4TH ST INTERSECTS

- 1827 Vacant
- 1829 Mc Carti Syvana H
- 1835 Naranjo Carmen ©
- 1837 French Autie © 464-7794

AUTO AV —FROM 2600 WATERLOO RD NORTH

ZIP CODE 95205

- 1823 Schifflini Victor
- 1829 Broadfoot Morris © 466-2198
- 1843 Wilson Fred L Jr © 462-5713
- 1852 No Return
- 1855 Lubner Mitzey © 943-1009
- 1857 Craig Helen C Mrs © 464-1567
- 1905 Wheeler Robt © 463-7029
- 1914 Rancho Trailer Park 465-5373
- Spaces
- 1 Hays Ruby Mrs
- 2★Carter Benny J ©
- 2a Vacant
- 3 Hasee Katherine 462-0805
- 4 Camancho Shirley 465-7847
- 5★Lewis Lorraine
- 6★Stout Peter
- 7 Hawkins Kath
- 8 Cabaniss Joyce
- 9★Oppermann Vicki

- 10 Goodwine Gene
- 11 Chadwill Frankie 463-4736
- 12 Jorgeon Pat
- 13★Stone Ethel
- 14 Blair Kermit 948-2612
- 15 Waldon Floyd C 462-2233
- 16★Oppermann Dennis
- 17★Heffermann Peggy
- 18★Linsay James
- 19★Westenhaus Stuart
- 20 Chattertan Elmer
- 21 Gadbury Violet L Mrs 463-3755
- 22 Wackerly Thos E 466-9927
- 23★Magallanay Jess C 465-6353
- 24 Sanders Evelyn
- 25 Buckwalter Lee C 464-8883
- 26★Gulick Richd
- 27★Perry R B
- 28★White David
- 29 Ball John
- 30 Sletten Esther Mrs 465-0944
- 31 Rost Ellsworth 948-1238
- 32★Mc Clain Ola
- 33★Palmer Legols
- 34 Neil Hugh P

1915★Estrella Robt
STREET CONTINUED

- 1919★De Nalo Albato
★Huber I E
- 1919c No Return
- 1921a No Return
- 1925 Henderson Carl W © 465-7507
- 1936 Noble Elwood
- 1938 Apartments
- 1 Rush Crettie J
- 2 Vacant
- 3 Slimpi Robbie F
- 4 Vacant
- 5 No Return
- 6 Vacant

14 STREET CONTINUED

- 1944 Bickford Carl ©
- 1951★Collette Steve 943-0854
- 1954 Vacant
- 1954½ Vacant
- 1957 Rasmussen Albin M Rev ©
- 1972 Moecher Eva Mrs © 462-7530
- 2010 Natividad Felix © 463-1957
- 2011 Darden Kirby J © 462-0616
- 2018 Aurnague Jean P © 464-1086
- 2019★Ives K ©
- 2024★Dodge Perlie 466-9477

AUTUMN CT —FROM MANHATTAN DR WEST TO DEAD END 3 WEST OF WEST LA

ZIP CODE 95207

- 1001★Wright John W 478-4244
- 1002 Vacant
- 1006★Linton Robt D 478-6585
- 1009★Smith Ward A 957-5462
- 1010★Sharafian Leo
- 1017★Fleeman Robt N 951-7601
- 1018★Gilley Curtis C 477-5907
- 1025★Kuhn Norman
- 1026★Frantz Fred
- 1033★Larkin Stanley 478-7692
- 1106★Baxter L E 951-8850
- 1107★Perry Tony
- 1114★Overton Abel E 957-6003
- 1115★Anderson Robt M 478-5133
- 1122★Frizzelle Richd 478-4465
- 1123★Johnson Joseph
- 1130★Hall Wm C 957-3700
- 1131★Thurman Myron

E HAZELTON AVE 1979

182

HAWAII AV—Contd
 2651*Lucero Cynthia
 2653 Moon Olga
 2660*Martiney Toni 943-5925
 2663 Jackson Kenneth L
 2666 Golde Patricia
 2669*Chacon T 948-5537
 2672 Williams Flora
 2719 Sanders Eliz Mrs 465-2414
 2720 Williams Charlie M Mrs
 2725 Reyes Jo Ann Mrs
 2726 Lane Collette 465-3271
 *Norwood Mildred 948-3106
 2733 Orano Robt
 2734 Vacant
 2739*Bailey E A 943-2500
 2740*Garcia Liborio
 2741 Serrano Sacramento
 2742 Roberts Vinetta 462-8937

HAWTHORNE ST EAST —FROM 1900 WOOD LA EAST

ZIP CODE 95204
 400 No Return
 401 Dutey Vernon N
 402*Ramirez David
 403 Commacho Robt @ 463-1473
 404 Salazar Renaldo 466-1166
 406 Lau Ted R
 407*Daly Christine
 409 Gonzales Samuel C @ 465-7976
 410 Vacant
 411*Mc Coy Ralph 463-4477
 414 Coburn Janet R Mrs @ 462-6334
 415 Barosso John @ 463-1424
 416*Smith Constance @ 948-1510
 419*Nance Fred
 420 Rhodes Rolie E @
 424*Santini Crisanne 464-5461
 425 Cirby Geo E @ 463-8317
 427*Whiteside Michl @ 943-0214
 428*Garcia Eleanor
 428½*Baker John 466-8738
 429 Martinez Bob @ 464-0832
 436 Davis Hazel B Mrs @ 463-0635
 445 Reed Cleo E Mrs
 447 Raffle Joseph @ 463-9066
 N CALIFORNIA ST INTERSECTS

N CALIFORNIA ST INTERSECTS
 501 Vartikian Minna
 506 Lagono Mary
 509 Weitz Isabel C @ 464-1186
 510*Fehling Arth @ 463-1865
 516 Holt Anna M Mrs @ 463-0044
 519 Rosasco Victor R
 523 Neely Oscar R @
 525 Rosasco Florence Mrs @ 466-6522
 530 Vacant
 532 Dolan Helen A Mrs @ 462-7202
 535 Duncan Nancy Mrs @
 539 Le Beouf S E 462-4673
 541 Cox Carl
 543*Dungan Steven 946-0460
 545 Vetter A Maurine Mrs @ 462-7265

HAZELTON AV EAST —FROM 800 S CENTER ST EAST

ZIP CODE 95203
 S EL DORADO ST INTERSECTS

109 Fong Herbert G @ 462-8706
 119*Mones Rosaline
 127 Rodriguez Simon @
 137 Squires Ernest @ 464-3957
 S HUNTER ST INTERSECTS
 203 Daguho Temple Legionaires Del Trabajo Inc 946-9405
 219 Hong Tom @ 463-5545
 231 No Return
 S SAN JOAQUIN ST INTERSECTS
 304 El Dorado Farm Labor Service 466-7159
 308 China Noodle Factory 465-1435
 327 Mar Kenneth W @ 465-4962
 335 Mar Stephen M @ 464-6058
 345 Williams Lloyd 463-4981
 S SUTTER ST INTERSECTS
 403 Sin Pui Wah 464-7452
 408 La Fiesta tavern 466-4750
 411 Chi Yut Chuan @ 465-4663
 412 Tabernacle Of Praise Deliverance Church 946-9568
 422*Lopez Mary

S CALIFORNIA ST INTERSECTS
 517 Vacant
 521 Vacant
 525 Robertson Wm
 529 No Return
 544 Golden Bubble Wash N Dry self serv Indry 946-9329
 S AMERICAN ST INTERSECTS
 615 Lucero Jesse M 463-6215
 621 Covey James @
 631 Apartments
 1*Ripley Geo
 2*Thompson Ed 943-0218
 3 Molina Cecelia Mrs
 4 Robbins Bernice 465-9232
 639 Rendon Steve @ 463-5911
 S STANISLAUS ST INTERSECTS
 704 Bearing Specialty Co 943-0218
 709 Fruzier Cleon
 711 Vacant
 711½ Wiles Wm M
 713 Wilson Frank
 715 No Return
 717*Okres Jesse
 721*Harper Robt 943-5510
 723 No Return
 723½ Reyes Antonio 466-8730
 739 Apartments
 1*Gonzales Lucero
 2 Jefferson Martin L
 3*Hernandez J
 4 No Return
 5*Herbert Sandra
 6*Horace Loretta
 7*Sylvester Dorothy
 8*Sandoval Carmen 463-1726
 9 Vacant
 *Beltran
 11*Flores Rose
 12*Cole Oscar
 14*Cortez D
 740 Hinshaw Supply Co refrg sup 466-3136
 813 Park-Rite Striping Service 464-8222
 Brown Noble H Roofing Co 462-3685

S GRANT ST INTERSECTS
 816 Fran Rica Manufacturing & Engineering 466-3242
 Twining Laboratories 465-3753
 817 Gregorius Antonio J @ 466-3609
 823 Gregorius Antoni Jr @ 464-2868
 829 Villar Amelio 463-4011
 830 Discount Tire 463-3895

845 Victor Of California welding supplies 465-2621

S AURORA ST INTERSECTS
 920 Hickinbotham Brothers Ltd wldrs sup div 948-1223
 940 Hickinbotham Bros Ltd
 S SACRAMENTO ST INTERSECTS
 ZIP CODE 95205

1025 Fresno Freight Line Service 948-5013
 S UNION ST INTERSECTS
 1111 Woolley Paul S 948-8936
 1129 Hayden Robt L 464-0842
 1135 Lara Aurelio 462-2241
 1137 Rangel Julian 464-1587
 1143*Martinez Juan 943-0920
 S PILGRIM ST INTERSECTS
 1206 Allen Philip @ 464-4209
 1214 Contreras Kathy @
 1218 Apartments
 1*De Ro Boam Earl
 2*Hass Sandi 462-2025
 3*Galabis Frances
 4*Ramirez Sharon

1230 Lewis Prince A @
 1231*Avina Emma
 1237*Fulsome Alice
 1238*Andreson Blaine 463-7145
 1248 Herrera Brawlio
 1249 Vacant

S AIRPORT WAY INTERSECTS
 1304 Elsumeri Market 464-2145
 Elsumeri Ahmed @ 464-3522
 1307 Perez Francisco @ 462-2450
 1311 Jordan Warren @ 463-5507
 1315 Cowart Grace V Mrs @ 462-8250
 1316 Kern Leonard U C @ 465-5466
 1322 Vasquez Richd D
 1325 Granados Felix @ 462-7692
 1329*Cianeros Amado
 1334 Carlenzoli Mary E Mrs @ 462-5829
 1343 Alexander Mabel 464-6958
 1343½*Martinez Conrrando
 1344*Rosus Efael
 1345 Martinez Refugio @ 463-8149

S SIERRA NEVADA ST INTERSECTS
 1402 Kwan's Market 946-9305
 1403 Thompson Lucy Mrs 464-6534
 1406 No Return
 1412*Ambriz Anselmo
 1420 Nelson Carl E @ 463-5326
 1421 Crosby Sam 462-1725
 1425 No Return
 1427 Moore Clarence
 1429 Vacant
 1431*Rivera Louie
 1438 Laguna Gilbert
 1440 Penalton Thornton 466-0557

S WILSON WAY INTERSECTS
 1544 Vacant
 1546 Maglio David elec mtr repr @ 464-4039
 1548 No Return

S EUGENIA ST INTERSECTS
 1601 San Joaquin Local Health District 466-6781
 San Joaquin County Air Pollution Control 462-8526
 1602 Martinez Floyd 462-8508
 1604 White Everead J @ 462-8913
 1608 Vacant
 1640 Giacomina Carmella N Mrs @
 1646 Vacant
 1646½*Cruz Eva 464-2876

Hardware - Housewares - Paint - Sporting Lawn and Garden

Stockton • Modesto Lodi • Oakdale • Manteca Tracy • Turlock

(95207) (209) 478-9285 | PERSHING AV., SUITE C-3

HOME SUPPLY TOOL RENTAL Inc.

Pilgrim St 1979

840 E. Main St. (95202)

101. 948-9273

299

S PILGRIM ST—Contd

- 527 Miner Gordon F © 463-1710
- 532 Apartments
- 1 Vacant
- 2 Hodge Frances 463-8936
- 3 Hedspeth Annie 948-6198
- 4*Stephenson Sammy 943-1251
- 5*Gibson Ruth
- 6*Hedspeth Belinda
- 7 Adams Mary 462-5677
- 8 Quiroz Angelita Mrs 462-5248
- 9 Mc Gee Brenda
- 10 Robinson Christina Mrs 465-9244
- 11 Mc Gee Glenda 462-1093
- 12*Reed Tricia
- 14 Lopez Evengalina
- 15 Lopez Sandra 463-0717
- 16*Griffin Geraldine
- 17*Estella Montelongo
- 18*Franklin Renee
- 19 Allen Lula
- 20 French Michl
- 21 Girley Doretha M
- 22*Palmer Ruthledge Jr
- 23*Peirra Georgette
- 24*Pina Debra
- 25 Knight Roosevelt J 466-7614
- 26 Holquin Helen
- 27*Spivey Ruth 462-3237
- 28*Jackson Geraldine
- 29*Hall Carleen

STREET CONTINUED

- 539 Garcia Maria
- 541 Vacant
- 543 Soriano Teresa 464-1865
- 545*Diaz Miguel V 943-0622

E HAZELTON AV INTERSECTS

- 620*Castilli Juan ©
- 628*Perez Charolette 463-0521
- 636 Gonzales Ramona C
- 648 M & M Ornamental Iron Works 465-9767

E SCOTTS AV INTERSECTS

- 704 Mendoza Esther A Mrs © 462-1161
- 708 Rivera Joe 462-4629

E TAYLOR ST INTERSECTS

- 824 Acosta Richard 463-5925
- 828 Ottmello Marcello 463-1208
- 832 Elle Apolinario Y © 465-2543
- Rear Correias
- 847 Sunseri Packing Co cherry pkrs 464-1203
- 848 No Return

E WORTH ST INTERSECTS

- 922*Garcia Maria 948-3142
- 924 Gonzales Margret G 465-0322
- 926 Hernandez Teresa Mrs
- 928 Vacant
- 930*Ramirez Jesse 462-7074
- 932 Alcantai Ezequiel 465-6168
- 941 San Joaquin Steel Co 948-0541
- 942*Montoya Alex 463-1940
- 945 Thompson Auto Repair & Dismantling 466-5758

E ANDERSON ST INTERSECTS

- E JEFFERSON ST INTERSECTS
- 1101 No Return
- 1109 Vacant
- 1130 Islamic Center Of Stockton 466-9101
- 1139 Tayamen Carey © 463-0408
- 1145 Williams Joe

E JACKSON ST INTERSECTS

- 1203 Carter Thos 463-4379

- 1215 L M Air Conditioning 464-2685
- 1222 Williams Benny L © 463-8180-
- 1227 Nuite's Auto Polish 463-8207
- 1230 Castillo Sam 948-0147
- 1238 Herman Henry
- 1244 Bacaylan Michl J
- E CLAY ST INTERSECTS
- 1308*Rangel Pete 464-1694
- 1309 No Return
- 1321 Pilgrim Place Apartments
- A*Tavin Charles
- B Vacant
- C Vacant
- D*Laboca Ronnie D
- E*Howard Arlene
- F Vacant

- 1328 Garcia Louis T © 466-3516
- 1331 Everly R N 948-2202
- 1337 Arbee Foods Inc cheese distrs 462-6810

E CHARTER WAY INTERSECTS

ZIP CODE 95206

E CHARTER WAY INTERSECTS

- 2006 Ybarra Gilbert © 465-0866
- 2007*Remolette Steve 466-4719
- 2016 Bagsby Ernest 466-6556
- 2021 Smith Leota 464-6194
- 2024 Vacant
- 2028*Mickelson Metos © 463-3627
- 2031*Reynolds Donald 464-8608
- 2035 Santiago Jenó
- 2036 Flores Angelo 464-1400
- 2043*Sheldon Annie
- 2044 Namoc Honorato E © 465-2053
- 2052*Noble Derrick
- 2061 Rabbon Ralph R © 465-2021

7TH ST INTERSECTS

- 2104 Quiroz Santos 465-5169
- 2112 Guzman Trinidad © 462-5136
- 2113 Callaway Vollie © 465-2742
- 2121 Navarro Fernando ©
- 2122 Elizalde Florentino © 465-8877
- 2126 Ezell Herman © 948-5698
- 2131 Cabanero Irenia Mrs ©
- 2135*Jones Norma
- 2136 Tindell Thos R © 465-0026
- 2138*Roots Verta
- 2143*Ball Ray
- 2151 Rios Trinidad ©
- 2152 Aguirre Hector
- 2159 No Return

8TH ST INTERSECTS

- 2203*Madden Randy
- 2212 Hunt Beatrice
- 2219 Jones Willie © 465-9906
- 2220*Rivera Antonio R © 462-6301
- 2229 Castro Feliciano © 463-8121
- 2235 Owens Mallener C 463-2784
- 2243 Brooks Stewart © 462-5584
- 2246 Jones Lawrence © 948-4763
- 2253 No Return
- 2254 Mayfield Fred L © 466-6533
- 2260 Ward Mc Kinley Rev © 463-9660
- 2261*Melendez Venesee ©
- *Melendez Angelo 465-3744

9TH ST INTERSECTS

- 2304 White Della © 464-1151
- 2310 Fox Herman © 948-0187
- 2319*Davis Bessie © 465-8281
- 2320 Peterson Wm M Rev © 463-6589
- 2331 Miller Geo © 463-1650
- 2335 Hall Benny © 465-7206
- 2343 Ingram Oscar © 462-4787
- 2354 White Rose Church Of God In Christ 464-7259

- 2362 Williams Med Mrs © 462-0334
- 10TH ST INTERSECTS
- 2403*Anders Nannie
- 2411 Carter Edw F © 465-9307
- 2419 Wattington Lovingly ©
- 2420 Neal Artelia
- 2424*Gaines John
- 2427*Binder James 462-1139
- 2428 Spell Jessie Mrs © 465-8047
- 2435 Franklin Sallie R Mrs ©
- 2446 Spencer Cedalla
- 2454 Beard Tom
- 2460 Gloria Amado © 464-2005

PINCHOT ST EAST —FROM 1299 N UNION ST EAST

ZIP CODE 95205

- 1101 Vacant
- 1104 Volinoti Tony ©
- 1110 Black Ray C © 464-8234
- 1111 Osborn Frances W © 464-3508
- 1124 Rosadio Cecil T © 462-3479
- 1127 Van Dyke Dan © 465-3371
- 1130 Stafford Evelyn J 464-2953
- 1135 Foiles Kenneth M © 462-1844
- 1145 Lucchetti Joseph P © 465-8206
- N PILGRIM ST INTERSECTS
- 1203 No Return
- 1204 Condos Anna Mrs © 463-6763
- 1209 Nunes Edw T © 463-7977
- 1210 Vacant
- 1221 Dorcey Claire T Mrs © 464-4916
- 1224 Ventre Lawrence L © 462-0413
- 1229 Mittrucker Lois 464-9794
- 1236 Azevedo Dennis M 463-7278
- N AIRPORT WAY INTERSECTS
- 1303 Belluomini Lvera ©
- 1311 Smith Robt B © 465-4916
- 1314 Gall Marjorie © 464-1680
- 1321 Cowden Millie J Mrs © 465-5491
- 1325 Vacant
- 1328 Rizzo Grace L Mrs © 465-9976
- 1334 Wetherell Lottie L Mrs © 948-2917
- 1339 Ruiz Fernando G © 464-9158
- 1342 Bigler Peter J © 466-7705
- N SIERRA NEVADA ST INTERSECTS
- 1404 Cuneo Enrico J 464-8948
- 1412 Leighton Ruth R Mrs © 464-6650
- 1415 Unger Albert J
- 1421 Flores Carlos © 464-1778
- 1429 Johnson Oma C Mrs © 465-7056
- 1430*Unger John
- 1432*Valdez Loretta 462-0197
- 1436 Howze L C © 465-1518
- 1440*Hendricks Jeannette 464-2176

N WILSON WY INTERSECTS

- 1504 Ghilotti Mary Mrs © 462-3497
- 1510 Prato Louis A © 463-6139
- 1516 No Return
- 1526*Young Thos A © 943-1183
- 1527 Ruiz Jesus
- 1528 Pinasco James R © 466-3797
- Rear Vacant
- 1530 Pont Richd ©
- 1535 Rodriguez Angela
- 1545 Martin Wanda Mrs © 463-8683
- SCHOOL AV INTERSECTS
- 1615 Mui Doff © 464-8910
- 1619 Taylor Roy S 462-5320
- 1625 Mackey
- 1640 Stockton Battery Mfg Co Inc 464-4658
- FUNSTON AV INTERSECTS



Special in: INDUSTRIAL TRACT CUSTOM BUIL

TEL (209) 465-9

328 S California St. (95202)

216 DORRIS PL.

466-7591

ROBERT I. WISE INC.

LIC. NO. 285631

S UNION ST 1979

385

N UNION ST—Contd

- 22 Longshoremen's & Whseamn's Union Local No 54 464-1827
- 25 Stockton Police Youth Activities Inc 465-9486
- E WEBER AV INTERSECTS
- E CHANNEL ST INTERSECTS
- 243 Loomis Armored Car Service 465-4423
- E MINER AV INTERSECTS
- 320 Sierra Gustavo
- Acevedo Rodfod 463-6759
- 332 Moni Fred J @ 462-5731
- E LINDSAY ST INTERSECTS
- 425 Union Ice Co The (Plant 16) 466-2751
- E FREMONT ST INTERSECTS
- 517 Bob's Towing 462-5670
- 520 Center State Pipe & Supply whol 466-0871
- 530 California Color Dynamics 465-5524
- 535 Ferrero Electric Inc 465-5928
- 540 Delta Body & Paint 463-6127
- E OAK ST INTERSECTS
- 640 Foremost Foods Inc dairy 466-9727
- 646 Memory Place The 462-5040

E PARK ST INTERSECTS

- 705 Fernandez M V Building Materials 463-5480
- 708 Fernandez M V Bldg Matls (Stge Yd)
- 721 Craig & Hamilton Meat Co whol 465-5838
- 722 Roseberry Harold M @ 464-0223
- 730 Ramano's Auto Upholstery 465-3089
- E FLORA INTERSECTS
- 808 Stockton Service Station Equipment Co Inc 464-8333
- 820 Stockton Service Station Equipment Co Inc 464-8333
- 826 Stockton Engine & Machine 466-4547
- Citation Of Stockton steam cleaning equip 948-5760
- 850 Mina-Tree Signs Inc 466-3627
- E POPLAR ST INTERSECTS
- E ACACIA ST INTERSECTS
- 1000 Mitchler E F Co bldg matls 466-8941
- 1030 Vacant
- 1040 Stockton Ambulance 948-6056
- ROOSEVELT ST INTERSECTS
- 1108 North Stockton Automotive Repair 465-4682
- 1111 Allied Farm Equipment Inc 466-0647
- 1120 Pehl Arthur C Painting Service 948-2763
- 1128 Modern Engineering & Construction Co Inc 466-2003
- 1146 S & M Manufacturing machine shop 464-1238
- 1152 Appliance Parts & Equipment Distributor 466-0573
- 1154 Cantaloupi Kate Mrs 462-0680
- 1156 Locatelli Rose A Mrs 464-6673
- 1176 Valinoti Tony
- E PINCHOT ST INTERSECTS
- 1207 Stockton Sign 948-5150
- 1215 Casco Inc auto access & parts 465-7218
- 1220 Thurman Tile Co 464-7658
- 1225 Albert Paper Co 466-7931
- 1235 Coors Recycle Center 463-6621
- 1236 Abad Zosima Mrs @ 463-0034
- 1244 Maynard's Auto Repair 465-0723
- 1258 Pameco-Aire refr-coml and industrial 466-4153
- 1262 Stagno Orlando @ 464-1252

UNION ST SOUTH —FROM 1100 E MAIN ST SOUTH

- ZIP CODE 95205
- 14 Juarez Gabino @ 464-7460
- 14a Mendez Alice 463-2804
- 40 Calaveras Garage auto repr 464-4384
- E MARKET ST INTERSECTS
- 68 122 Delta Cabinets & Millwork 948-2941
- 130 Sepulveda's Truck Painting & Body Shop 462-1658
- 144 Gonzales Joe
- E WASHINGTON ST INTERSECTS
- E LAFAYETTE ST INTERSECTS
- 302 Cabour Club tavern 463-8459
- *Madden James
- 326 Mazzilli Carmel @
- E SONORA ST INTERSECTS
- E CHURCH ST INTERSECTS
- 504 Vacant
- 520 Lopez Rose G Mrs @ 464-1967
- 520 1/2 Lopez Rose M 464-6359

E HAZELTON AV INTERSECTS

- 600 Union Square Park
- 72 E SCOTTS AV INTERSECTS
- E TAYLOR ST INTERSECTS

E WORTH ST INTERSECTS

- E ANDERSON ST INTERSECTS
- JEFFERSON ST INTERSECTS
- E JACKSON ST INTERSECTS
- E CLAY ST INTERSECTS

ZIP CODE 95206

- E CHARTER WAY INTERSECTS
- 1424 Vacant
- 1438 Moreno Phil
- 1448 Estrada Sam D @
- 1ST ST INTERSECTS
- 1585 Pre-Peeled Potato Co 946-0411
- Vogel Ben & Son potato and onion shippers 948-4902
- 1677 Medina Felipe 946-0902
- 1717 Foix L A 463-4455
- 1730 Norval Apartments 463-2998
- 1 Vacant
- 2 No Return
- 3 No Return
- 4*Lee Carolyn
- 5*Archer Sam Jr 943-5310
- 6*Grigsby Harold
- 7 Vacant
- 1739 Apostolic Church 465-1498
- 1803 Diaz Victor 462-8712
- 1815 Gall C G & Co Inc whol gro 466-8621
- 1901 Western Pacific Railroad Co 462-0660
- 2019 Moppins Frank @ 948-8064
- 2025*Freeman Valarie @
- 2030*Gamble Victor
- 2032 Price Elder Willie 948-4647
- 2035 Gomez Andrew
- 2036 Gamble Veordo @ 465-4171
- 2051 Scott Joe @ 464-5881
- 2059 Mc Donald Katie 463-0229
- 7TH ST INTERSECTS
- 2103 Murphy Geo G @ 462-7300
- 2104 Mazuka Pedro M @ 465-6750
- 2112 Porter James H @ 464-5637
- 2113*Barrin R D
- 2119 Smothers Lemmie @
- 2120*Lewis L
- 2124*Reynolds Betty

- 20 2125*Butler Jean
- 2126 Lowe Clemmie Mrs 948-4594
- 2127 Gaines Marie 948-8039
- 2128*Ramirez Alfredo 462-3428
- 2129 Odums Joyce
- 2134*Brown Esther
- 2135*Hunter Bobbie
- 2136 Tarvar Mary Mrs 948-4679
- 2138*Ellison Elgenia
- 2139 Vacant
- 2145 Ruiz Domingo @ 464-2973
- 2146 Ramos Sotero M @ 948-4132
- 2153*Ortiz Jose
- 2154*Romero Saa @
- 2163 Poule Jim @
- E 8TH ST INTERSECTS
- 2202 Gladney Paul @ 465-1108
- 2210 Martin Mc Douglas @ 464-0256
- 2211 Rodriguez John @ 463-1345
- 2220*Castellio Juan
- 2227 Peques Harvey V @ 464-1817
- 2230 Haynes David @ 462-4729
- 2235 Spencer Viola Mrs @ 464-1077
- 2238 Barrera Alex @ 462-6884
- 22 2243 Vacant
- 2248*Ramirez John @ 463-9439
- 2251 Tennison Willie 465-9362
- 2258*Emmons Gregory
- 9TH ST INTERSECTS
- 2303 Hill Harold @ 466-7394
- 24 2311 Rodgers Lacy @ 463-6979
- 2314 Ivy Sterling @ 462-2202
- 2319 Robertson Robt @ 465-5388
- 2320 Miller
- 2321 Villadores C M @ 463-7315
- 2322*Greer Rulph
- 2336 Martin Geo 463-5419
- 26 2338 Aguirre Enrique @
- 2349*Nactao Frank
- 2350*Mc Cray J 463-6055
- 2450 Vacant
- TENTH ST INTERSECTS

UNIVERSITY AV —FROM 1900 STANFORD AV EAST

- ZIP CODE 95205
- 1101 Jiles Afton E Mrs @ 464-0995
- 1102 Dunbar Willis 948-0671
- 1103 Harr Max J 948-5746
- 1104 No Return
- 1119 Vacant
- 1123*White R 465-2168
- 1127 Wert Rose 462-7452
- 1141 Bondon Virgil 465-3083
- BERKELEY AV INTERSECTS
- 1213 Fortner Willie F @ 463-8109
- 1214 Nuzum Robt C 463-4837
- 1215 Atnip Rudolph J @

WEST LA INTERSECTS

- 1323 Ruckman Johnie @ 464-9991
- 1324 No Return
- 1334 Seaich Thos E @ 462-5846
- 1349 Sinigaglia Leonard @ 463-1072
- 1356 Benson Joseph G @ 463-1147
- 1367 Zurilgen Dorwin L @
- 1379 Martin Lawrence H @
- 1380 Baker Sam J R @
- 1405 No Return
- 1406 Barkley James R @
- 1413 Fipps Danny
- 1414 Trent Robt L @ 948-8909
- 1423 Boggiano James J @ 463-0039
- 1426 Salaun Jeanne Mrs @ 463-1882

Jorardo, 465-2667 or
Hic Av., 477-4814

SAFES - LOCKS - KEYS

ELEC IN

Web

462.

SCOTT SCREEN ARTS
SCREEN PRINTING

SCOTES AVE E 1979

343

SCOTTS AV EAST —FROM 700 S CENTER ST EAST

ZIP CODE 95203
EL DORADO ST INTERSECTS

S HUNTER ST INTERSECTS

S AMERICAN ST INTERSECTS
S GRANT ST INTERSECTS
S STANISLAUS ST INTERSECTS

S AURORA ST INTERSECTS

902-908 Composite Technology Inc
helicopter rotorblade overhaul
466-4285

935 Insulation Machinery Mfg Co Inc
fabricators 948-5400

S SACRAMENTO ST INTERSECTS
S UNION ST INTERSECTS
ZIP CODE 95205

1110 Geiger Manufacturing machinery mfrs
464-7746

1140 Atwood John Graphics 948-5153
S PILGRIM ST INTERSECTS

1212 Flores Eacebio R @ 466-7798
1214 Rapollo Pete 465-9348

1214 1/2 Hall Beatrice Mrs 463-6478
1218 Torres Merced V @ 465-3013

Torres Emilio A 462-7347
1227 Vallarino Vincent J @ 463-3377

S AIRPORT WAY INTERSECTS
1301 No Return

1311 Apartments
1★Valentine Richd
2 Garcia Geo 463-0618
3 Lee B A 463-8649
4★Nee B

1318 Consolidated Electrical Distributors
466-2301

1325 Rodriguez Maria 948-8391

1329 Vacant
1343 Najera Constanza Mrs 462-8521
1343 1/2 Orihuela Virginia Mrs 463-8137
1345 Vacant

1347 Bedford Bill 465-9438
1350a Pacific Flooring Supply Inc 463-6842
1350b Valley Industrial Services 948-3186
1350c San Joaquin Dairy Supply 464-3835
1400a Hydraulic Controls Inc 466-1531
1400b Valley Industrial Services Inc
cleaners 463-4052

1400c Marine Accessories Supply 466-2588
S SIERRA NEVADA ST INTERSECTS

1407★Yates Fred 463-3257
1411 Burton A J @ 464-0185
1419 Baker Henry L @ 465-3788
1427★Shaw Willie 466-8909
1450 King Bearing 464-7661

S WILSON WAY INTERSECTS

1514 Perry's Cabinet & Formica Shop
464-7774

1517 Vacant
1527 Vacant
1539 Cobarrubias Sam @ 464-4169
1551 Hernandez Miguel R 466-6603
S EUGENIA ST INTERSECTS
1602 Richichi Saml @ 464-2776
1603 Estabrook Milvern @ 463-0118
1611★Castillo Lorenza Mrs 948-8540
1612 Vacant

907 1622 Oliva Frank S @ 463-4996
1623★Vaccarezza Larry
1625★Booth Wilbert 462-8818
1627★Tinney Stanlete 464-5781
1628 Vacant
1633 Burnett Mary 465-4740
1637 Figone Joe 465-0720

6 1640★Surell Gloria
1644 Mendez Manuel 948-9699
DELLA INTERSECTS

16 1701 Miles Annie B Mrs 948-6686
1713 Duenas Martin M @ 465-0360
1719 Wynn Ruth Mrs 465-3694
1721★Brown Janice
1725★Herrera Maria

22 1735 Martinex Sandra 463-8000
1737 Little Mary J Mrs

BIEGHLE ALLEY INTERSECTS

S ASH ST INTERSECTS
SOUTH B ST INTERSECTS
S LAUREL ST INTERSECTS

2017 Matthews
2023 Johnson Randall @
2029 Wallace Odessa
2031 Maurice Lena
2103 Crosby Harold 463-1616
2111 Byrd Norman E @ 464-4835
2117 Lopez Joseph A 463-9684
2118 Novetzke Frances Mrs @
2121 Virri Tony @
2122 Gomez Ramon @
2125 Morris Annie L Mrs @ 462-7264
2128 Almanza Amador E @
2136 Rodriguez Marshall @ 463-7298
2141 Pricola Viola Mrs @ 465-3768
2151 Guerra Louis R
2154 Martinez Eleuteria A Mrs @ 466-8191

S ASH INTERSECTS
2191 Starks Zetter 464-6987
2195 Hammond Charles E 948-0856

COURT ST INTERSECTS

2206 Smith Ruben III
2216 Vacant
2217★Gonzales Antonio
2223 Gonzelas Virginia
2224 Smith Ruben Jr
2231 Orosco Sachus J @ 462-2683
2232★Henry Rochelle
2239 Orosco Antonio T @ 464-6440
2244 Blankenship Michl @ 465-2338
2245 Beard Willie 462-8136
2252 Gallegos Joseph C 477-1973
2261 Hollaway Ossie B @ 462-5765
2262 Ollison Bernice Mrs @ 465-2402
2271 Clark Ella M Mrs 465-9095
2272 Smith Curtis M @ 466-8715

MC DONNEL AV INTERSECTS

2305 No Return
2310 Lydia Bernice 463-7827
2311 Thomas Leonard @ 465-8546
30 2319 Wilson Corine Mrs 463-9409
2324 Clay Eliz V Mrs
2325 Ivy Wolverina Mrs @ 948-9099
2328 Shackelford Joe @
2333 White Willis P @ 464-8520
2336 Jones Don 948-8158
2339 Williams Lorene Mrs @
2342 Jackson Wm L 465-4098
2345 Vacant
2347 No Return
2350 Villalpando John C @ 948-0196
2353 Vacant
2355 Harren Frank

2363 Felix Dolores A Mrs @ 463-3734
2364 Harrison Andrew
2371 No Return
2375★Mc Kenzie Marine 465-6166
2376 Jones Charles N @ 464-6167

SHARON AV INTERSECTS

2407 Rodriguez Teresa
2409 Isbell Laurine Mrs @ 465-0790
2415 Marquez Velmiro @ 465-9535
2416★Brenton David
2420 Bell Lucille B Mrs @ 464-2941
2421 Flores Rosie Mrs @
2422 Porfirio Zavala @
2423 Pina Rose Mrs @ 465-6246
2426 Latin Geo @ 466-3570
2427 Hutchings Geraldine C @ 465-6378
2431 Parker Raymond @
2433 Sheffield Adeline J Mrs @ 465-4598
2438 Elias Ruben
36 2439 Santoyo Luis F @
2440 Serrano Amelia
2443 Leos Salvador C @ 463-5214
SEARCHLIGHT

SEARCHLIGHT AV INTERSECTS

2453 Maynard Alice Q Mrs @ 463-2351
2454 Hart Fred D @ 464-2061
2458 Parker Thos @ 463-1075
2460★Fernandez Gloria 464-1963
2461 Juarez Amada @ 463-2769
2469 Silva Danl A @ 462-8013
2478 Burton Leo @ 466-3385
2486 Lovato Joseph L @
2494 Garcia Manuel P @

FILBERT ST INTERSECTS

2509 Pineda Raymond @
2518 Gamez Danl @ 462-3152
2521★Catron Horb 465-3706
2523 Vacant
2524 Posada Henry 948-9679
2526 Valencia Moises @ 463-5193
2535 Garibaldi Pietro F @ 462-3057
38 SULLIVAN AV INTERSECTS
2600 Bianchini Ellen Mrs @ 462-6024
2605★Robinson Tanna 948-6717
2606 Bianchini Virgil J @ 463-7764
2611 Olvera Deloris 948-9312
2618 Lopez Adela @
2623 Torrealano Charles @ 463-1185
2630 Keller Reva L Mrs @ 465-3776
Keller James L 465-3776
2631 Ramirez Antonio B @ 464-8583
2637 Ornelas Rene @ 462-3375
2644 No Return
2650 Vacant

SCOTTS AV WEST —FROM 810 S CENTER ST WEST

ZIP CODE 95203
COMMERCE ST INTERSECTS
S MADISON ST INTERSECTS
235 San Joaquin Lumber Co ret 465-5651
S MONROE ST INTERSECTS
340 Central Door Co 466-0358
Southern Millwork 466-2727
S VAN BUREN ST INTERSECTS
400 Bevera Pete
418 Ramirez Adalberto F 465-2288
424 Torres Rosa Mrs 463-2375
433 Stockton Door Co Inc mfr 948-0637
435 Stockton Door Co Inc (Whse)
447 Flores Robt A 463-6190
S LINCOLN ST INTERSECTS
519 Green Thos @

6834 Pacific St.

and associates

Tel. 951-3268

5637 N. Pershing Av., A3
Stockton, California (95207)

L/C. NO. 328392

Tels. 951-4
and 951-9

SPERRY NEW HOLLAND

A DIVISION OF SPERRY RAND CORPORATION

Aurora St 1975

33

N AURORA ST—Contd

- 14 Automatic Corp The coin opr equip 464-4682
- 24 General Electric Supply Co whol 465-7231
- 29 Mark-Ease Products 466-5061
- 33 Spanos Apartments 464-6231
 - 1★Salas Frank
 - 2★Ong W Foo
 - 3★Jones Bill
 - 4★Marshall Art
 - 5★Banks Veronica
 - 6 Vaughn James 465-5228
 - 7★Anderson S
 - 8★Huckaby B
 - 9★Masonheim Paul L 464-6231
 - 10★Anderson W B
 - 11★Felix Agular
 - 12 Vacant
 - 14★Sena M
 - 15★Trevino Thos
 - 16★Smith Frank
 - 17★Marton Chester
 - 18★Garcia John
 - 19★Carlton Virgil L
- E WEBER AV INTERSECTS
 - 102★Tunison Edna 465-3587
 - 104 Howell Muriel J 462-8037
 - 106 Allen Richd F 465-8226
 - 108★Kahn Ida
 - 114 Slater Barbara 464-6097
 - 116 Vacant
 - 121 Vacant
 - 134 Krebs Alice 465-6729
 - 136★Papas Chris 463-7521
 - 136½ Vacant
 - 140★Spencer Chester © 948-2605
 - 147 Vacant
- E CHANNEL ST INTERSECTS
 - 203 Vacant
 - 205 Vacant
 - 209★Batholowen Donna
 - 211★Riedlinger Richd
 - 213★Marcell Kaye 948-0256
 - 214★Porter N
 - 215★Garrett Rene
 - 217★Lemos Julia
 - 219★Davidson Barbara 465-6872
 - 221★Pina Magdalena
 - 223★Martinez Debbie
 - 226 No Return
 - 228 No Return
 - 230★Ayala Renaldo
 - 233★Price Marlon 948-9473

- 446 Aurora Body & Fender Works auto repr 465-2636
- FREMONT ST INTERSECTS
 - 540 Carnation Co milk dlr 464-9828
 - J & L Distributors 464-9828
- E OAK ST INTERSECTS
 - 617 No Return
 - 619 Jackson Martha Mrs
 - 620 Sears Roebuck & Co (Whse & Service Center) 948-0600
 - 621 King Edna Mrs 463-6461
 - 623 Nicholas Lena R Mrs 465-9392

- 301 Vacant
- 336 Channel-Lite 463-6652
- E SONORA ST INTERSECTS
 - 400 Plywood Lumber Mills Sales Inc
 - 403 Haskins' Trucking 464-2516
 - 409 Vacant
 - 418 Cloom Charles H Co Inc (Whse) E CHURCH ST INTERSECTS
 - 501 Agro Service & Welding Inc 464-2429
 - 515 Central Valley Hardware (Whse)
 - 525 Vacant
 - 533 Delta Cable & Supply ind supply whol 465-5713
 - 536 Hickinbotham Bros Ltd hdw mfrs 466-2051

AURORA ST SOUTH —FROM 900 E MAIN ST SOUTH

- ZIP CODE 95202
 - 11 Lad's importers 464-0122
 - 12 Vacant
 - 17 Vacant
 - 20 San Joaquin Display Co adv 464-0566
 - 21 Cicerello Wholesale Florists 464-6190
 - 25 Vacant
 - 30 Market Wholesale Grocery Co 464-4345
 - 31 C E S Automotive Service auto rep & parking 463-5929
- 34 New York Apartments 463-0827
 - 1★Perfetti Darto
 - 2★Cervantes Ernest
 - 3★Looney Lenus
 - 4★Curley Thos
 - 5★Campbell Charles
 - 6 Lyles Nellie Mrs
 - 7★Reuda Fred
 - 8★Crawford Tom
 - 9 Key Katie Mrs 462-1046
 - 10 Vacant
 - 11★Wisema Richd
 - 12★Webster Ernestine
 - 13 Skaggs Grannis R 462-6880
 - 14 Green Loretta
 - 15★Cavaleri Ralph
 - 16 Munoz Jesus
 - 17★Dillian Blanche
 - 18★Gale Jae
 - 19★Casias Gabe
 - 20 Cole Charley E 463-3483
 - 21★Pizza Joe
 - 22 Thornton Violet Mrs
 - 23★Tucker Violet
 - 24★Palumbo Tony
 - 25★Hickman T J
 - 26★Rombough Donald Mrs
 - 27★Hake Wesley
 - 28★Destaras Richd
 - 29★Medling Vester
 - 30 Bencini Joseph
 - 31★Billvomini Stefano
- 37 Oxford Hotel 462-9581
 - Saeed Mohammad
- 49 Vacant
- E MARKET ST INTERSECTS
 - 120 Federated Sanitary Corp 464-8283
 - Air Wick Industries Inc 948-1832
 - Sanitex Packaging Co 948-1832
 - 132 Auto Specialties Mfg Co 463-0010
 - 142 O I C Of San Joaquin County train wk placement 465-5813
- E WASHINGTON ST INTERSECTS
 - 202 Vacant
 - 218 Vacant
 - 230 Auto Parts Co whol 466-7616
 - 240 Automotive Parts Co whol 465-0247
- ZIP CODE 95203
 - E LAFAYETTE ST INTERSECTS

913

- E HAZELTON AV INTERSECTS
 - 635 Hickinbotham Bros Ltd (Steel Whse) 466-2051
- E SCOTT AV INTERSECTS
- E TAYLOR ST INTERSECTS

22

ZIP CODE 95206

- E WORTH ST INTERSECTS
 - 921 Vacant
 - 943 Cheatham Hubert © 464-6308
 - 947 Byrd Victor W © 465-1119
 - 948 Gold & Son junk dlr 463-1266
 - 1000 Shippers Imperial 466-4473
 - 1011 R P M Garage auto reprs
 - 1019 Overmyer Machine Works 464-5212
 - Automotive Machine Service 465-4000
 - 1033 All Fire Protection Service 465-6193
 - 1035 Vetter Plumbing Co Inc 463-0193
 - 1044 Pacific Plumbing & Heating Corp 466-2973
- E JEFFERSON ST INTERSECTS
 - 1102 P E O'Hair & Co 948-8801
 - 1145 Clayton's Garage & Tow Service 464-2243

24

- E JACKSON ST INTERSECTS
 - 1207 E T M F Freight System 466-9681
- E CLAY ST INTERSECTS
 - 1307★Carnation Isturis 462-1227
 - 1320 Safeway Meat Processing 948-0681
- E CHARTER WAY INTERSECTS
 - 1403 Niblock Alf L © 463-8921
 - 1407 Galli Marion G © 463-1724
 - 1411 Vargem Mary S Mrs © 462-9414
 - 1412 Nunez Natividad Mrs 463-5374
 - 1419 Fidanque Stephen N 465-1541
 - 1421 Bertocchini Alessandro © 464-2211
 - 1428 Guidi Frank J © 463-0950
 - 1432 Reuterskiold Howard L © 464-2461
 - 1436 Marchetti Carlo © 463-5849
 - 1442★Castorena Raul ©
 - 1445 No Return
 - 1446 Turco Josephine Mrs © 462-2597
 - 1447 Sheldrick Milford F 464-5736
 - 1448 Smith Edith B Mrs ©
 - 1449 Garcia Celestino C © 465-1965
 - 1450 Morgan Buster H © 465-1873
- E 1ST ST INTERSECTS
 - 1504 Torres Emetitio © 465-1272
 - 1513 Carrillo Ochoa O © 463-9992
 - 1515 Hall Annie E © 464-6882
 - 1519 Regalado Mary Mrs © 464-5155
 - 1521★Gomez Miguel
 - 1525 Perez Jose
 - 1526★Mitchell Dennis
 - 1527★Montes Vicente 465-7167
 - 1528 Vacant
 - 1530 Flores Jennie

18

E MINER AV INTERSECTS

- 320a★Tinaza Patricia G
- 320b★Robertson Robt S
- 320c★Rogers Steve
- 330 Jim's Auto Repair 463-7920
- 331 Vacant
- 348 Apartments
 - 3 Herera
 - 4 Chappelle Arth C 948-6697
 - 5 Vacant
- E LINDSEY ST INTERSECTS
 - 411★Cervantes Alfred 462-6316
 - 413 California Water Service (Sub Sta)
 - 422 Western Alinement Service auto repr 463-1995
 - Pope's Auto Repair Serv 462-4063
 - 427★Warren Marilyn
 - 430 Vacant
 - 443 No Return
 - 445★Shelton John

68

INDUSTRIAL

PROPERTY MANAGEMENT, Inc.

CONSTRUCTION

ELECTRICAL

LICENS 2883

E HAZELTON AVE 1975

140

DAY OR NIGHT
951-1911

1024 W. Robin Hood Dr., Suite 7, 9



Consult
the
CLASSIFIED
LISTS
of the
DIRECTORY

If You
Would Find
What You
Wish to
Buy

HAWAII AV—Contd
2650 Yniguez Mary Mrs
2651★Vallesteros Esther
2660 Deed Julia A Mrs
2663 Jackson Kenneth L
2669 Smith Paula
2672 Roberts Vinita Mrs 462-8937
2719 Sanders Eliz Mrs
2720 Williams Charlie M Mrs 463-7431
2725★Reyes Raul
2733 Orani Robt R 948-4669
2734 Mc Cormick Ella M
2739★Mouton Marsha
2740★Taylor Florine 462-1247
2741★Serrano Sacramento 948-2740

HAWTHORNE ST EAST —FROM 1900
WOOD LA EAST

ZIP CODE 95204
400 Faulkner Geo J 463-7198
401★Dutey Vernon N
402 Rees Judy Mrs
403 Tolbert Edith Mrs © 464-0409
404★Tafari Vincent J 465-6416
406 Lau Theo © 463-5444
407★Richardson Josephine M
408 No Return
409 Gonzales Samuel © 465-7976
410 No Return
411★Roth Carol A
414 Coburn Robt H © 462-6334
415 Bambas Della Mrs © 464-0610
416 No Return
419 Woodworth Rosemarie ©
420 Rhodes Rollie E ©
424 No Return
425 Cirby Geo E © 463-8317
427 Newton Joe L 462-8566
428★Santos Leonard D
428½★Sticks Michl
429 Dougherty Cleda © 465-2812
436 Davis Hazel B Mrs © 463-0635
440 No Return
445 Trujillo Arth M
447 Reffle Joseph © 463-1916

N CALIFORNIA ST INTERSECTS
506 Mata Rita O Mrs 464-3922
509★Weitz Isabel C © 464-1186
510 Felhing Arth © 463-1865
516 Holt Anna M Mrs © 463-0044
519 Vacant
523 Neely Oscar R ©
525 Rosasco Florence Mrs © 466-6522
530 Puppo Andrew J © 464-3148
532 Dolan Elmer H © 462-7202
535 Duncan Nancy Mrs ©
539 Le Beduf Susanne E Mrs 462-4673
541 Vacant
542 Jurich Tony R © 463-2980
543★Ratcliff Pamela
544 Michaels Ollie Mrs © 462-1527
545 Vetter A Maurine Mrs © 462-7265
546 Sullivan L © 465-8987

HAZELTON AV EAST —FROM 600 S
CENTER ST EAST

ZIP CODE 95203

S EL DORADO ST INTERSECTS
109 Giovannoni Vincent © 466-7490
119 Castillo Ralph © 462-2615
127 Rodriguez Simon ©
137 Squires Ernest © 464-3957
139 Davis Aubrey ©
S HUNTER ST INTERSECTS
203 Daguhoy Wor P Alonzo Lodge No 123
462-9103
Daguhoy Wor Lodge No 528 462-9013

Daguhoy Temple (Legionarios Del
Trabaja Inc) 462-9015
Eureka Lodge 462-9103
219 Hong Tom © 463-5545
231 No Return
S SAN JOAQUIN ST INTERSECTS
308 China Noodle Factory 465-1435
327 Mar Kenneth ©
335 Mar Stephen M ©
345★Williams Lloyd
S SUTTER ST INTERSECTS
403★Sin Pui Wah 464-7452
408 La Fiesta tavern 462-0571
411 Chi Yut Chuan ©
412 Nate's Furniture Store 465-6420
417 Vacant
419 Vacant
421 Vacant
422 Franco Angelina Mrs ©
423 No Return
425 Vacant

S CALIFORNIA ST INTERSECTS
517 Vacant
521 Jackson
Nelson
525 Stegeman Alice Mrs © 466-8334
529 Ramos Ennis
544 Golden Bubble Wash N Dry self serv
Indry 462-9300
S AMERICAN ST INTERSECTS
615 Lucero Jesse M 463-6215
621 Molen Irene E Mrs © 462-4216
631 Apartments
1 Silva Beatrice Mrs 465-3403
2 Robbins Roy S © 466-9421
3 Molina Cecelia Mrs
4 Robbins Bernice A Mrs © 465-9232
639 Rendon Steve © 463-5911
S STANISLAUS ST INTERSECTS
704 Bearing Specialty Co 466-3281
709 Frazier Cleon
711★Zuniga Erna
711½★Wilds Wm
713★Crawford Fred L
715★Cash Carry D 465-9114
717★Hazelton R

721★Okres Jesse
723★Sandoval Andrew
723½★Sandoval Rosa A
739 Apartments
1 Montoya Angelina M Mrs
2 Gallardo Felipe
3 Murphy Eddie
4 Knight Charles 462-2396
5★Gomez Sally
6 Webster L
7 Sylvester Jennison 462-7741
8★Rodriguez Danl O
9★Smith Doyle
10★Ellington Kerrie
11 Riley Calvin
12 Vacant
14 Vacant
740 Slakey Bros Stockton Inc sht mtl wks
C-3625

813 Park-Rite Striping Service 464-8222
833 Brown Noble H Roofing Co 462-3685
S GRANT ST INTERSECTS
816 Fran Rica Manufacturing &
Engineering 466-3242
817 Gregorius Antonio J © 466-3609
823 Pongase Pablo B © 464-2868
829 Villar Amelio 463-7544
830 Vacant
845 Victor Of California welding supplies
465-2621

S AURORA ST INTERSECTS
920 Hickinbotham Brothers Ltd wldr sup
div 466-2051
940 Vacant
S SACRAMENTO ST INTERSECTS

ZIP CODE 95205
1000 Vacant
1021 Vacant
1025 Freight Lines Service trucking
466-2837

S UNION ST INTERSECTS
1111 Ramos Julia F Mrs 464-3248
1129★Taylor Jel 464-0842
1135 Lara Aurelio 462-2241
1143★Pimentel Alfredo
S PILGRIM ST INTERSECTS
1206 Vinqua Pete O ©
1214 Contreras Kath Mrs © 466-8365
1218 Apartments
1 Cervantes Miguel
2★Quiroz A R
3 Garrett Bonnie H 462-1257
4★James F

1230 Kick Leo S ©
1238★Stebbins Marks L 465-9109
1248★Grijalva Tina

S AIRPORT WAY INTERSECTS
16 1304 Elsumeri Market 464-2145
Elsumeri Mosshsen © 464-3522
1307 Perez Francisco © 462-2450
1311 Jordan Warren © 463-5507
1315 Cowart Grace V Mrs © 462-8250
1316 Kern Leonard U C © 465-5466
1322 Vasquez Richd D
1325 Granados Felix © 462-7692
1329★De Alba Igancio
1334 Carlenzoli Mary E Mrs © 462-5829
1343★Carlenzoli M E © 462-5829
1343½★Alexander Mabel C Mrs 464-6958
1344 Valencia Jose P © 466-6635
1345★Martinez Refugio © 463-8149
S SIERRA NEVADA ST INTERSECTS
1402 Kwan's Market 462-9241
1403 Thompson Lucy Mrs 464-6534
1406 Mc Vern Fred 465-1101
1407★Jauregui Manuel ©
1412★Salas Stella 464-3022
1420 Nelson Carl E © 463-5326
1421 Martin Wilbert 948-5048
1425 Brockman Frank
1427 Walker Charles A
1429★Flores Crecencio F
1431 No Return
1438 Hanson Kath C 462-0388
1440 Penalton Thornton 466-0557

S WILSON WAY INTERSECTS
1544 Vacant
1546 Maglio David elec mtr repr ©
464-4039
1548 Sanchez Miguel V © 464-9047
S EUGENIA ST INTERSECTS
1601 San Joaquin Local Health District
466-6781

1602★Loony Larry
1604 White Everead J © 462-8913
1608 Osborn Paul G © 465-2123
1640 Giacomma Carmella N Mrs ©
1646★Beaver D
1646½ Vacant

DELLA ST INTERSECTS
1702 Vacant
1724 Mandujan Sally © 464-4006
1726 Faselli Louise Mrs © 462-7528
1740 Miniaci Barbara R Mrs © 463-6355
BIEGHLE AV INTERSECTS
1810 County Bldg Dept 944-2155
County Bur Of Fire Prevention
944-2619
County Dept Of Pub Wks 944-2281
County Dept Of Pub Wks (Mtce Div)
944-2281
County Flood Control 944-2281
County Surveyor 944-2281
County Planning Comn 944-2203

SOUTH B ST INTERSECTS
2012 Ramirez Marian Mrs © 462-6647

E SCOTTS AVE 1975

257

- | | | |
|---|---|---|
| <p>SCOTTS AV EAST —FROM 700 S CENTER ST EAST</p> <p>ZIP CODE 95203
EL DORADO ST INTERSECTS</p> <p>S HUNTER ST INTERSECTS</p> <p>S AMERICAN ST INTERSECTS
S GRANT ST INTERSECTS
S STANISLAUS ST INTERSECTS</p> <p>S AURORA ST INTERSECTS
902 Composite Technology Inc helicopter rotorblade overhaul 466-4285
908 Composite Products Inc orchard sprayers 466-4285
935 Valley Steel Inc 466-9708
S SACRAMENTO ST INTERSECTS
ZIP CODE 95205
S UNION ST INTERSECTS
ZIP CODE 95205
1110 Geiger Manufacturing machinery mfrs 464-7746
1140 Dura-Strip 466-9277
S PILGRIM ST INTERSECTS
1212 Flores Eacebio R @ 466-7798
1214★Rapallo Pete 465-9348
1214½★Hall Doug
1218 Torres Merced V @ 465-3013
Torres Emilio A 462-7347
1227 Vallarino Vincent J @ 463-3377
S AIRPORT WAY INTERSECTS
1301 No Return
1311 Apartments
1★Alonzo Ruben
2★Valentine Rich
3★Torres Emilio A Jr
4★Lee Teddy
1318 Consolidated Electrical Distributors sups 466-2301
1325 Rodriguez Maria Mrs 466-7128
1329 No Return
1343 Orihuela Constanza Mrs 462-8521
1343½ Orihuela Virginia Mrs 463-8137
1345 Young R K 463-4485
1347 Greer Pat A Mrs
1350a Delta Welding Products Inc 948-9361
1350b Timoron Incorporated upholsterers 948-3186
1350c San Joaquin Dairy Supply 464-3835
1400a Hydraulic Controls Inc 466-1531
1400b Valley Industrial Laundry 463-4052
1400c Lucas George M Co 466-3063
1400d State Savings serv dept
S SIERRA NEVADA ST INTERSECTS
1407★Chabez Dolores 463-6261
1411★Burton A J @
1419 Baker Henry L @ 465-3788
1427★Franzone Ora
1450 King Bearing 464-7661</p> <p>S WILSON WAY INTERSECTS
1514 Vacant
Channel Lumber Company 464-4602
1517★Ciacoma Maria
1527 Andrews Betty Mrs @ 465-9215
1539 Cobarrubias Concha
S EUGENIA ST INTERSECTS
1602 Richichi Saml @ 464-2776
1603★Hernandez Nick R
1611 Castillo Lorenza</p> | <p>907 1612 Boswell Ophelia S Mrs @ 462-4063
1622 Oliva Frank S @ 463-4996
1623 Rodriguez Venancio
1625 Logan Lloyd S
1627★Rosas Ramona V 948-2554
1628 Vacant
1633 Burnett Mary 465-4740
6 1637★Bouska Christopher F
1640★Henry Virgil A
1644 Mendez Frances 948-9699
16 DELLA INTERSECTS
1701★Miles Annie B Mrs 948-6686
1713 Duenas Martin M @ 465-0360
1719 Wynn Ruth Mrs 465-2806
1721 Wynn Beverly
22 1725 Herrera Robt 462-7311
1735 Martinez Sandra 462-1066
1737 Little Johnnie @ 462-5848
BIEGHLE ALLEY INTERSECTS</p> <p>S ASH ST INTERSECTS
SOUTH B ST INTERSECTS
S LAUREL ST INTERSECTS
2017★Matthew Joe D
2023 Johnson Randall 466-6594
2029 Jenkins Maxine
2111 Byrd Norman E @ 462-4224
2117★Lopez Joseph 463-2882
2118 Novetzke Frances Mrs @
2121★Virri Tony @ 464-3855
2122★Gomez Ramon @
2125 Morris Fad @ 462-7264
2128 Almanza Amador E @ 466-0753
2136 Rodriguez Marshall @ 463-7298
2141 Pricola Viola Mrs @ 465-3768
2151★Hopkins Stanley 948-8455
2154 Martinz Eleuteria A Mrs @ 466-8191
S ASH INTERSECTS
2191 Starks Zetta 464-6987
2195★Hammond Charles E</p> <p>COURT ST INTERSECTS
2206 Smith Ruben III
2217 Gonzalez Antonio @ 462-2986
2223 Ruiz Virginia Mrs @ 465-2845
2224 Smith Ruben
2231 Orosco Sachus J @ 462-2683
2239 Orosco Antonio T @ 464-6440
2245 Vacant
2253 Lendonía Norrise Mrs
2261 Hollaway Ossie B @ 462-5765
2262 Ollison J C @ 465-2402
2271 Clark Ella M Mrs 465-9095
2272 Smith Curtis M @ 466-8715
MC DONNELL AV INTERSECTS
2305 Owens Laura Mrs 948-3044
2310 Holeman Harry L
2311 Thomas Leonard @ 465-8546
2319 Wilson Corine Mrs 463-9409
2324 Clay Eliz V Mrs
2325 Ivy Wolverina Mrs @
2333 White Willis P @ 464-8520
2336★Gross Gregory
2339 Williams James @
30 2345 Boggiano Patricia L
2347 No Return
2350 Villapando John @
2355 Turner Michl S 948-1693
2363 Felix Dolores A Mrs @ 463-3734
2371 Reynosa Albert
2375 Tucker James 463-9501
2376★Jones Charles @
SHARON AV INTERSECTS
2407 Leatherberry Christine Mrs 948-6573
2409 Isbell Laurine Mrs @ 465-0790</p> | <p>2415 Marquez Velmiro @ 465-9535
2416 Murillo Paul
2420 Bell Lucille B Mrs @ 464-2941
2421 Quezada Rosie Mrs @
2422 No Return
2423 Pina Rose Mrs @ 465-6246
2426 Arbanasin John M @
2427 Hutchings Geraldine C @ 465-6378
2431 Beeson Earl @
2433 Sheffield Matthew @ 465-4598
2438★Elias Ruben
2439 Santoyo Luis F @
2440 Galvez Larry 462-6697
2443 Leos Salvador C @ 463-5214</p> <p>SEARCHLIGHT AV INTERSECTS
2453 Maynard Alice I Mrs @ 463-2351
2454 Hart Fred D @ 464-2061
2458 Parker Thos @ 463-1075
36 2460 Vacant
2461 Serrano John @
2469 Silva Danl A @ 462-8013
2478 Burton Leo @ 466-3385
2486 Lovato Joseph L @
2494 Garcia Manuel P @
FILBERT ST INTERSECTS
2509 Pineda Raymond @
2518 Wing Kenneth @ 462-2162
2521 Jager Barry S 464-1633
2523 No Return
2524 Blackman Carol
2526 Valencia Moises @ 463-5193
2535 Garibaldi Pietro F @ 462-3057
SULLIVAN AV INTERSECTS
2600 Bianchini Joe @ 462-6024
2605 Kenyon Bruce A
2606 Bianchini Virgil J @ 463-7764
2611 Davis Lee R
2618 Lopez Adela
2623 Torreano Charles @ 465-3776
2630 Keller Reva L Mrs @ 465-3776
38 Rear Keller James L
2631 Ramirez Antonio B @ 464-8583
2637 Ornelas Rene @ 462-3375
2644 Olvera Dolores 948-9312
2650 No Return</p> <hr/> <p>SCOTTS AV WEST —FROM 810 S CENTER ST WEST</p> <p>ZIP CODE 95203
COMMERCE ST INTERSECTS
S MADISON ST INTERSECTS
235 San Joaquin Lumber Co ret 465-5651
S MONROE ST INTERSECTS
340 Manufacturers Mirror & Glass Co whol 466-4413
S VAN BUREN ST INTERSECTS
400 Vacant
418 Vacant
422★Flowers Willie @ 948-5447
424 Torres Rosa Mrs 463-2375
433 Stockton Door Co Inc mfr 948-0637
435 Stockton Door Co Inc (Whse)
447 Flores Robt A
S LINCOLN ST INTERSECTS
519 Del Prato Mary G Mrs @
525 Mintz Maude Mrs @
527 Harmon And Shaw auto wrecking & storage 463-1601
540 Acme-Stockton Galvanizing 466-3181
S HARRISON ST INTERSECTS
S EDISON ST INTERSECTS</p> |
|---|---|---|

Av. (95207)

Tel. (209) 477-1311

REAL COMMERCIAL
INDUSTRIAL
DIV VALLEY
PROPERTY MANAGEMENT, Inc.

GENERAL FRANKIE
ELECTRICAL INC.
LICENSE NO 288366
748 E

Pilgrim St 1975

MAIN OFFICE: 6 Eldorado St., South, Stockton 95204 Phone 402-7001

Lincoln Village West, Pacific Avenue, and Esplanade

228

S PILGRIM ST—Contd

E LAYFALETTE ST INTERSECTS

305 Maynard Roosevelt 465-1000
309 Madison Beatrice Mrs 464-1909
322 Newman Tom H @
330 Meraz Martin C @ 462-0669
339 Singh Lila 948-1760
345 Laws David 466-0387

E SONORA ST INTERSECTS

403 Repetto Elvira Mrs @ 466-7664
406 Ingram Earl P @ 462-7581
411 Rivera Maria R Mrs @ 463-3534
419★Gallegos Consuelo 948-3014
420 Greer M H @ 462-2159
428 Lynch Ella 462-0067
429 Apartments

1 Gabino Leon
2★Manzo Carlos
3★Torres Danl 462-0315
4★Perez Fernando

430 Horton Arth C @ 466-0304

433 No Return
435a★Stanley Sheila
435b Tafoya Alfred

435½ Lopez O
438 Vacant

446 Edwards Warren @ 462-0906

E CHURCH ST INTERSECTS

505 Vacant
509 Lenox Bonnie B Mrs @ 465-7072
510 Dotson Charlie L Rev @ 463-1432
519 Holguin Sarah G Mrs @ 464-3877
527 Miner Gordon F @ 463-1710
532 Apartments

1★Gaines Diane
2 Hodge Frances 463-8936
3 Hedspeith Annie 948-6198
4★Smith Dolores 948-5059
5 Robinson Jay
6 Vacant
7★Adams Mary
8 Quiroz Angelita Mrs 462-1916
9★Mc Gee Brenda
10 Robinson Christina Mrs 465-9244
11★Mc Gee Glenda 462-1093
12 Craft Pearl Mrs
14★Toliber Joyce
15★Lopez Sandra 463-0717
16 Hunt Shirley
17★Conchola Eva 462-0289
18 Tanner Ginnette 464-5739
19★Allen Lula
20 No Return
21★Ordez Richd Jr 463-7447
22★Bagsby Ernest 464-3329
23 Baca Diana 948-2009
24 Clark Patsy 463-8463
25 Horton Lois 464-8684
26 No Return
27 Vacant
28 Dean Thos 948-5132
29 No Return

STREET CONTINUED

539★Garcia Maria
541 No Return
543 Arroyo Mary T

E HAZELTON AV INTERSECTS

620 Castallo Juan @ 464-0496
628★Acierto Albert
636 Gonzales David S @ 463-2663
648 M & M Ornamental Iron Works
465-9767

E SCOTTS AV INTERSECTS

704 Mendoza Esther A Mrs @ 462-1161
708★Rivera Joe

E TAYLOR ST INTERSECTS

814 Vacant
816 Rodriguez Jessie
Rear Vacant
824 Acosta Ruben @ 465-6352
832 Elie Apolinario Y @ 465-2543
Rear★Treas Robt
848 Vacant

E WORTH ST INTERSECTS

922 Yetter Robt 463-4782
924 Gonzales Margret G
926 Hernandez Teresa Mrs
928★Perez Charlotte 463-8029
930★Morales Ernestine 464-0803
932 No Return
941 San Joaquin Steel Co 948-0541
942 Aguilar Esther Mrs 462-4538
945 Thompson Auto Repair & Dismantling
466-5758
947 Castillo Sam @ 948-0147

E ANDERSON ST INTERSECTS

E JEFFERSON ST INTERSECTS

1101 Vacant
1109 Michelotti Paula 465-6158
1130 Luther Burbank School 466-3911
1139 Tayamen Donato D @ 464-7173
1145★Acres Gary
E JACKSON ST INTERSECTS
1203 No Return
1222 Dunlap Chanie Mrs @ 463-8180
1227★Cantero Salvador
1238 Herman Henry
1244★Bacayian Michl

E CLAY ST INTERSECTS

1308★Chagouy Steve @ 462-5291
1309 Kay Lorena C Mrs
1321 Pilgrim Place Apts
A No Return
B★Gonzales Tonie 466-6650
D Navarec B
E★Yanko Steve
F Moore Vivian 948-8638
G Fields Charlotte Mrs 466-6459
H Sorrels Jeannine
1328 Garcia Louis T @ 466-3516
1331 Everly R N 948-2202
1337 Arbee Foods Inc cheese distrs
462-6810

E CHARTER WAY INTERSECTS

ZIP CODE 95206

E CHARTER WAY INTERSECTS

2006 Ybarra Gilbert @ 465-0866
2007 Claramo David 948-3463
2016★Reyes Ruben 948-0937
2021 Smith Leota 464-6194
2024 No Return
2028 No Return
2035★Lara J
2036 Flores Angelo 464-1400
2044 Namoc Honorato E @ 465-2053
2052 Richardson James 948-4794
2061 Raddon Rufino R @ 465-2021
7TH ST INTERSECTS
22 2112 Guzman Trinidad @ 462-5136
2113 Vacant
2121★Navarro Fernando
2122 Elizalde Florentino @ 465-8877
2126 Lewis Susie Mrs @ 464-5872
2131 Cabanero Irenia Mrs @ 465-8275
2135★Jones Norma G 464-7421
2136 Tindell Thos R @ 465-0026
2138★Williamson Thalma J
2143 Bael Ray J @ 466-1202

2151 Rios Tony Mrs @ 463-6990
2152 Aguirre Hector V @ 948-2419
2159 Lomanta Bernardina Mrs @ 464-0177
8TH ST INTERSECTS

2212 Vacant
2219 Jones Willie @ 465-9906
2220★Ramirez Antonio
2229★Castro Feliciano @ 463-8121
2235 Owens Mallener Mrs @ 463-2784
2243 Brooks Stewart @ 462-5584
2246 Jones Lawrence @ 948-4763
2253 No Return
2254 Mayfield Fred L @ 466-6533
2260 Ward Mc Kinley Rev @ 463-9660
2261 Williams Mose @ 465-3262

9TH ST INTERSECTS

2304 White Della @ 464-1151
2310 Fox Herman @ 948-0187
2319 Buzo Jose @ 463-0823
2320 Peterson Wm M Rev @ 463-6589
2331 Miller Geo @ 463-1650
2335 Hall Benny @ 465-7206
2343 Ingram Oscar @ 462-4787
2354 White Rose Church Of God In Christ
464-7259
2362 Williams Willie B @ 462-0334

10TH ST INTERSECTS

2403 Anders Nannie B Mrs @ 462-4359
2411 Carter Edw F @ 465-9307
2419 Hawkins Pansy Mrs @ 948-5638
2420 Neal Artelia 465-7074
2427 Howell Walter R @ 948-2723
2428 Spell Jessie Mrs @ 465-8047
2435 Franklin Sallie R Mrs @
2454 No Return
2460 Gloria Amando @ 464-3646

PINCHOT ST EAST —FROM 1299 N UNION ST EAST

ZIP CODE 95205

1101 Edutis Michl J @ 464-8422
1104 Volinoti Tony @
1110 Black R C @ 464-8234
1111 Osborn Francis W @ 464-3508
1117 Banta Danl C @ 465-4935
1124 Rosadio Cecil T @ 462-3479
1127 Van Dyke Dan @ 465-3371
1130★Acosta Francisco @ 462-5237
1135 Foiles Kenneth M @ 462-1844
1145 Lucchetti Joseph P @ 465-8206

N PILGRIM ST INTERSECTS

1203 Horst Ed
1204 Condos Anna Mrs @ 463-6763
1209 Nunes Edw T @
1210 Luisen Dennis @
1221 Dorcey Claire T Mrs @ 464-4916
1224 Ventre Lawrence L @ 462-0413
1229 Vacant
1236 No Return

N AIRPORT WAY INTERSECTS

1303 No Return
1311 No Return
1314 Gall Marjorie @ 464-1680
1321 Cowden Millie J Mrs @ 465-5491
1325 Lawrence Harry G @ 464-8232
1328 Risso Geo J @ 465-9976
1334★Wetherell Lottie L Mrs @ 948-2917
1339★Ferguson Julian 472-6119
1342 Bigler Peter J @ 466-7705
N SIERRA NEVADA ST INTERSECTS
1404 Cuneo Enrico J 464-8948
1412 Leighton J R @ 464-6650
1415 Unger Albert J
1421 Flores Carlos @ 464-1778
1429 Johnson Hilding C @ 465-7056

num and Vinyl Sid Blinds • Venetian Blinds • Shades all Styles License No. C91-1120 WEST FREMONT STOCKTON, CA. 95205 466-5467

ere

?

lIt

ified

ess

orv

SOUTHARD'S HEARING CENTER

S UNION ST 1975

291

N UNION ST—Contd

1236 Abad Zosima Mrs © 463-0034
1244 Vacant
1258 Pameco-Aire refr-coml and industrial 466-4153
1262 Stagno Orlando © 464-1252

UNION ST SOUTH —FROM 1100 E MAIN ST SOUTH

ZIP CODE 95205

14★Juarez Gabino © 464-7460
40 Calaveras Garage auto repr 464-4384
E MARKET ST INTERSECTS
122 Delta Cabinets & Millwork 948-2941
130 Sepulveda's Truck Painting & Body Shop 462-1658
144★Munoz Ramon 465-2549
E WASHINGTON ST INTERSECTS
E LAFAYETTE ST INTERSECTS
302 Cavour Club tavern 463-8459
Madden James 948-8869
326 Mazzilli Carmel © 463-2115
E SONORA ST INTERSECTS
E CHURCH ST INTERSECTS
504 Washington Charles © 948-2068
520 Lopez Rose G Mrs © 464-1967
520½ Rios Rose 948-5133
528 Vacant

E HAZELTON AV INTERSECTS
600 Union Square Park
E SCOTTS AV INTERSECTS
E TAYLOR ST INTERSECTS

E WORTH ST INTERSECTS
E ANDERSON ST INTERSECTS
JEFFERSON ST INTERSECTS
E JACKSON ST INTERSECTS
E CLAY ST INTERSECTS

ZIP CODE 95206
E CHARTER WAY INTERSECTS

1424 Pitts
1438 Larragoity Lawrence C © 463-9807
1448 No Return
BUSH ST INTERSECTS
1585 Pre-Peeled Potato Co 464-0969
1677 Morrow Ted M
1717 Foix Lawrence A © 463-4455
1730 Noval Apartments
1 No Return
2 Hicks Beuford
3 No Return
4 Vacant
5 Townsend James
1739 Asamblea Apostolica
1815 Gall C G & Co Inc whol gro 466-8621
1585 Vogel Benj & Son produce shippers 466-7562
1901 Western Pacific Railroad Co 462-0660
2019 No Return
2025 No Return
2030 Tibbedeaux A C © 464-5623
2032 No Return
2035 No Return
2036 Gamble Veordo © 465-4171
2051 Scott Joe © 464-5881
2059 No Return
7TH ST INTERSECTS
2103 Murphy Geo G © 462-7300
2104 Vacant
2112 Vacant

2113 No Return
2119★Lopez Lupe
2120 No Return
2124 Reynolds Betty J
2125 Moore Bonnie J 465-2291
2126 Lowe Clemmie Mrs 948-4594
2127 Gaines Marie
2128 Mitchell Maily Mrs
2129 Deed O C © 464-3779
2134 Brown Esther F 948-6946
2136 Tarvar Mary Mrs
2138 Lopez Mary H
2139★Woods Marie F
2145 Ruiz Domingo 464-2973
2146 Ramos Sotero M © 948-4132
2153 Ortiz Natividad 463-2942
2154 Munoz Ruben S © 948-5847
2163 Vacant

E 8TH ST INTERSECTS
2202 Gladney Paul © 465-1108
2210 Martin Mc Douglas © 464-0256
2211 Rodriguez John © 463-1345
2220★Martin Douglas
2227 Pegues Harvey V © 464-1817
2230 Haynes David © 462-4729
2235 Spencer Isaac L © 464-1077
2238 Barrera Alex © 462-6884
2243 Woodard Anthony
2248 Rameriz John ©
2251★Fox James 465-9362
2254 No Return

9TH ST INTERSECTS
2303 Miller John
2311 Rodgers Lacy © 463-6979
2314 Ivy Sterling © 462-2202
2319 Robertson Robt © 465-5388
2320 No Return
2321 Villadores C M © 463-7315
2322 Haynes Mary A 948-2536
2336 Martin Geo
2338 Aguirre Enrique ©
2349 Marrufo Eug F © 463-3440

UNIVERSITY AV —FROM 1900 STANFORD AV EAST

ZIP CODE 95205
1101 Jiles Afton E Mrs ©
1102★Dunbar Willis 948-0671
1104 Brownfield Robt G
1119 Crosby Stephen
1127★Anselmo Judith ©
1141 Bondon Virgil W © 465-3083
BERKELEY AV INTERSECTS
1213 Fortner Willie F © 463-8109
1214 Nuzum Robt C 463-4837
1215 Atnip Rudolph J © 463-5013

WEST LA INTERSECTS
1323 Ruckman Johnie © 464-9991
1324 Paul Marianne Mrs © 465-0670
1334 Seach Theo E © 462-5846
1349 Sinigaglia Leonard © 463-1072
1356 Benson Joseph G © 463-1147
1367 Greer Bud A © 465-3783
1379★Martin Lawrence H ©
1380★Baker Sam J R ©
1405 King Wayne L © 466-6429
1406 Bayha Wm A © 464-7404
1413 Norton Orville 948-1861
1414 Trent Robt L © 948-8909
1423 Boggiano James J © 463-0039
1426 Salaun Jeanne Mrs © 463-1882
1435 Barrett Robt A © 464-2143

UTAH AV —FROM 1333 E STADIUM DR NORTH

ZIP CODE 95204
3526★Sorby Robt C
3527 Williamson Harold M © 463-6512
3553 Rolleri Aldo J © 463-1039
3603★Loveland Tim © 463-1254
3604 Hedrick John A ©
3613 Lovdal Delbert A © 462-4101
3616 Casner Sandra © 948-6504
3623 Burns James L © 464-3512
3624 Baker Donald R © 464-4323
3637 Battles Phillip ©
E FULTON ST INTERSECTS
3715 Bowman Howard L © 463-6152
3716 Paje Raymond A ©

VAIL AV —FROM 2900 SANGUINETTI LA EAST

ZIP CODE 95205
NORTH E ST INTERSECTS
2307★Pearson E 465-3228
2311 Bell Randy
2321 Jones Richd © 464-0557
2322 No Return
2326 Williams Frank A 465-2175
2331 Art's Auto Repair
2335 Ennis Art B © 465-7303
2336★Thomas Vancie J D
BELVEDERE AV INTERSECTS
2354 Randazzo Ann Mrs © 463-2208
2359 Winterbower Mildred J Mrs © 464-3601
2361 Jones Elmer M © 462-7417
2367 Logan Eva P Mrs © 465-8462
2376★Hays Charles C © 466-7484
2377 Thompson Jess F © 463-8517

Apartments
1 Vacant
2 No Return
3 No Return
4★Bidgood Robert
2393 Unity Landmark Missionary Bapt Church
NORTH F ST INTERSECTS
2403 Mays Hazel L Mrs © 464-2089
2421 Foster Carl J © 464-8897
2431 Apartments
1 Stockton Violet
2 Nowlin Elmer
3★Hansen Theodora Mrs
4 Vacant
2432 Tyler Clarence © 464-6627
2444 Nix Pencie Mrs © 463-5249
2445 Sherwood Market 462-2830
Goo Phillip 462-2830

REDWOOD AV INTERSECTS
2509 Willhite Effie E Mrs ©
2525★Walker Harold H © 464-0978
2526 Mc Lain Knon V © 464-8430
2554 King Bill ©
BELL ST INTERSECTS

VALENCIA AV (COLONIAL HEIGHTS)—FROM 1100 HAMMER LA NORTHWEST THEN WEST

ZIP CODE 95207
1303 Dill Faith © 478-3059
1312 Jones Charles B © 477-2903
1315 Willingham Vernon W © 477-1316
1320 Conti Angelo J © 477-2857

2600 Pacific Avenue, Stockton (95204) APARTMENT SPECIALISTS Phone 466-0711

Homes and Income Units Built On Your Lot

medium on earth.

R.I.E.

Aurora St 1970

Pacific Avenue St

33

S AURORA ST—Contd

418 Universal Harvester Co Inc agrl implts mfrs 464-7721
436 Vacant
438 Vacant
440 Vacant
445 Vacant
E CHURCH ST INTERSECTS
533 Guntert Sales (Whse) 464-1221
536 Hickinbotham Bros Ltd hdw mfrs 466-2051

E HAZELTON AV INTERSECTS
635 Hickinbotham Bros Ltd (Steel Whse) 466-2051
646 Valley Steel & Welding Works (Paint Dept) 466-9708
E SCOTT AV INTERSECTS
E TAYLOR ST INTERSECTS

ZIP CODE 95206
E WORTH ST INTERSECTS
921 Mills Melody Mines Mills Samuel
943 Cheatham Hubert @ 464-6308
947 Byrd Victor W @ 465-1119
948 Gold & Son junk dtrs 463-1266
1000 Willig Freight Lines 948-1316
1011 Firpo Mike Crank Pin Grinding Co auto reprs 463-4783
1019 Overmyer Machine Works 464-5212 De Bie Bros plmbg contrs 464-5411
1035 Vetter Plumbing Co Inc
1044 Pacific Plumbing & Heating Corp 466-2973
E JEFFERSON ST INTERSECTS
1102 Western Plumbing Supply Co Ltd 466-7951
1145 Clayton's Garage & Tow Service 464-2243

E JACKSON ST INTERSECTS
1207 Valley Copperstate System trans 466-9681
E CLAY INTERSECTS
1307 Sturgis Carnation Mrs 462-2887
1311 Patterson Charles J 466-5697
1320 Safeway Meat Processing 948-0681
E CHARTER WAY INTERSECTS
1403 Niblock Alf L @ 463-8921
1407 Galli Marion G @ 463-1724
1410 Denny's Market gro 462-8144 Denney Warren F @ 462-8144
1411 Vargem Mary S Mrs @ 462-8455
1412 Nunez Natilidat Mrs
1419 Bahrenfuss Steven @ 462-6484
1421 Bertocchini Alessandro @ 464-2211
1428 Guidi Frank J @ 463-0950
1432 Reuterskiold Howard L @ 464-2461
1436 Marchetti Carlo @ 463-5849
1442 Walker Raymond @ 464-2270
1445 No Return
1446 Turco Josephine Mrs @ 462-2597
1447 Sheldrick Melfred F
1448 Smith Edith B Mrs @
1449 Garcia Celestino C @ 465-1965
1450 Morgan Buster H @ 465-1873
E 1ST ST INTERSECTS
1504 Torres Emetitio @ 465-2712
1513 Carrillo Ochoa O @ 463-9992
1515 Hall Ross R @ 464-6882
1519 Regalado Mary Mrs @ 464-5155
1521 Gonzales Jesse
1525 Torres Jess H @ 465-6321

1526 Villanueva Beatrice Mrs
1527 Rendon Steve 462-1337
1528 Smith Jessie
1530 Watson Glen 463-1319
1536 Vacant
1538 Perez Conrad
1540 Vacant
1541 Chavez Elisodoro @ 465-2242
1543 Estrada Richd
1544 Ruiz Manuel B 465-4093
1547 Guerrero Ronnie 463-8751
1554 Apartments
1 No Return
2 Harris Eddie 462-5981
3 Moore Terry
4 Jordon Jake 464-0281
1560 Juarez Anna Mrs @ 464-2548
E 2D INTERSECTS
1602 Gomez Edw @ 464-0635
1603 Newell Ida M Mrs
1605 Woods Rossie
1610 Heathman Albert @
Rear Williams Sidney
1611 Dangerfield Bobby E
1618 Heathman Stella Mrs @ 463-8455
1621 Serrano Lorenzo Mrs @ 463-8247
1626 Westfall Lillie
1627 Vallish Bernard W @ 463-7388
1635 Grijalva Alfonso @ 464-0245
1641 Burgos Maximo
1652 Robustelli Joseph J @ 463-0276

E 3D ST INTERSECTS
1721 Thomas Reuben E @ 463-4235
1725 Walker Henrietta Mrs @ 465-8691
1729 Williams L J
1745 Misauri Ernest @
1751 Guyton Raymond 464-3792
1763 Smith Theo 462-3014
E 4TH ST INTERSECTS
1829 Rodriquez Jose Jr
1835 Naranjo Carmen @ 464-1016
1837 French Autlie @ 464-3466

AUTO AV —FROM 2600 WATERLOO RD NORTH

ZIP CODE 95205
1817 Bjork Henrietta Mrs
1823 Langley Otis
1829 Wade Sadie Mrs @
1843 Powers Ralph D 465-1064
1852 Hernandez Longino L @
1855 Young James W 464-3264
1857 Craig Helen C Mrs @ 464-1567
1865 Montis Mary E Mrs
1914 Rancho Trailer Park 465-5373
1919 Palmer James H 463-8170
B Johnson Margie T Mrs 466-1285
Rear Mills Bill R 465-9075
1921a Seward Donald B
1921 Griffith Don R 948-3146
1925 Apple Jerry W
1936 Bernard James D
1938 Apartments
1 Thedford Marion E
2 Long Ruth C Mrs
3 Sutton Alan C 465-9655
4 No Return
5 Brooks Al
6 No Return
7 No Return
8 No Return
STREET CONTINUED
1944 Martinez Serardo @ 462-5189

1951 Pellon Barbara Mrs Mrs 465-5807
1954 Andress Cheryl A Mrs
1954½ Colebank Gale
1957 Rasmussen Albin M Rev @ 463-1443
1972 Moecher Nicholas @ 462-7530
2010 Vacant
2011 Darden Kirby J @ 462-0616
2018 Aurnague Gene P @ 464-1086
2019 Emick Ira A @ 465-3892
2024 Schmidt Kath Mrs 465-9723

AVILA CT —FROM 8825 ENSENADA DR EAST

ZIP CODE 95207
305 Hamada Lindsey 478-8415
312 Cuneo Jack @ 477-7724
313 Ribera Frank @ 477-4232
320 Hashell Delbert @ 477-5166
321 Richardson Robt E @ 477-6873
329 Hensley Stanley J @ 477-0812
336 Under Constn
337 Under Constn
344 Howath John @ 478-2255
345 Moore Glenn W @ 477-4723

AZALEA WAY —FROM 7511 BRENTWOOD DR NORTH

ZIP CODE 95207
1602 Prather Donald E @ 477-2602
1605 Dapson Geo W @ 477-5105
1608 Curtis John E @ 477-0902
1609 Stromnes Renee 477-0935
1613 Venge John A @ 477-6310
1614 Cole Robt M @ 477-7689
1617 Palmer Kenneth E @ 477-4652
1620 Gassner Alfred M @ 477-7554
1621 Grimsley Robt F @ 478-8340
1625 Foster Donald R @ 478-7838
1626 Jordan Robt T @ 477-6704
1629 Powell Linnea J Mrs @ 478-7854
BRENTWOOD DR INTERSECTS

B ST NORTH —FROM 2001 MYRTLE ST NORTH

ZIP CODE 95205

B ST SOUTH —FROM 2000 MYRTLE ST SOUTH

ZIP CODE 95205
4 Castenon Joe @ 462-8213
21 No Return
27 Munoz Juan @
30 Brooks Lula Mrs Mrs 465-7530
36 Cook Seymore 466-9174
E MARKET ST INTERSECTS
124 Howell Ethel Mrs
E WASHINGTON ST INTERSECTS

E MAIN INTERSECTS
215 Curts James E 465-0728
229a Oust A E @ 465-5437
229b Galardo Paul
229c Herrera Guadalupe C
238 Galardo Benj @ 465-1109
246 Cary Bobbie M Mrs
E LA FAYETTE ST INTERSECTS
307 Hill Carl A @ 465-7970
325 Twiner Marietta Mrs 464-8963

MINIMUM SPECIALISTS - SCREEN ENCLOSURES - PATIO COVERS - CAR PORTS - AWNINGS
F Street Stockton
Call 464-1395
2018 PACIFIC AVENUE
REALTOR SALES - APPRAISING
PHONE 466-0421



DON - DON'S BAIL BONDS

ANYWHERE - ANYTIME
SURETY BONDS • INFORMATION • FAST SERVICE • NATION WIDE
CALL 466-0439

E HAZELTON AVE 1970

Pacific Avenue at Benjamin Hill Drive 470-0000 BANKING SERVICE

129

HAWAII AV—Contd

- 2626 Martinez Virginia Mrs
- 2628 Mabalot Melecio M 462-2766
- 2629 Salcedo Yolanda I Mrs 462-8312
- 2631 Acosta Alex S
- 2648 Contreras Richd 948-3078
- 2650 Perez Thersa Mrs 948-1430
- 2651 Martinez Pete F 465-3267
- 2653 Mc Gill Willie J 466-7143
- 2660 Esquibel Felipe 463-2769
- 2663 Jackson Kenneth L
- 2666 Elizondo Manuel 462-5667
- 2669 Hernandez Luis G 464-5047
- 2672 Roberts Vinetta Mrs 462-8937
- 2719 Sanders Kizah E Mrs @ 948-2376
- 2720 Adam Odessa Mrs
- 2725 Brown James 465-4327
- 2726 Monsivais Raymond B 463-8049
- 2733 Orani Robt R
- 2734 Gonzales Delia O Mrs 463-8829
- 2739 Rocha Francisco M
- 2740 Lampitok Catalino N 465-4250
- 2741 Fajardo Frank 466-1669
- 2742 Cagate Louis S 948-2584

56

HAWTHORNE ST EAST —FROM 1900 WOOD LA EAST

- ZIP CODE 95204
- 400 No Return
- 401 Perez Leo F
- 402 Gress Wayne
- 403 Findlay Paul D 464-9363
- 404 Young Randall 464-8567
- 406 Lau Theo @ 463-5444
- 407 Brown Shirley J @ 464-7836
- 408 Mayfield Jack
- 409 Snow Wm @ 465-1538
- 410 Smith Bessie Mrs 466-9153
- 411 Calderon Arth 465-4870
- 414 De Forrest Anita R Mrs @ 462-6691
- 415 Bambas James A @ 464-0610
- 416 No Return
- 419 Warner Jane A @ 466-9707
- 420 Rhoades Rollie E @
- 424 Daly Vergil M @ 465-1284
- 425 Cirby Geo E @ 463-8317
- 427 Foundation Thos R 466-4671
- 3420 Brown Oreaser @ 982-1688
- 428 Brannon Wm F @ 464-5419
- 428½ Farmer Ollie E 462-1974
- 429 Dougherty Cleda @ 465-2812
- Morris Jack O
- 436 Davis Hazel B Mrs @ 463-0636
- 440 Scheideman Adam L @ 463-8779
- 445 Trujillo Arth 464-2640
- 447 Refle Joseph @ 463-1916

74

N CALIFORNIA ST INTERSECTS

- 501 Brown Francis M @ 463-5914
- 506 Mata Rita O Mrs 464-3922
- 509 Mac Donald Amy H Mrs
- 510 Lewis Effie Mrs 462-3187
- 516 Holt Anna M Mrs @ 463-0044
- 519 Rhodes Orville
- 523 Neely Oscar R @ 466-1289
- 525 Rosasco Florence Mrs @ 466-6522
- 530 Puppo Andrew J 464-3148
- 532 Dolan Elmer H @ 462-7202
- 535 Duncan Nancy Mrs @
- 539 Le Beouf Susanne E Mrs 462-4673
- 540 No Return
- 541 West Gary L 462-8386
- 542 Jurich Tony R @ 463-2980
- 543 Peterson Frank 465-8650

- 544 Michaels Ollie Mrs @ 462-1527
- 545 Vetter A Maurine Mrs @ 462-7265
- 546 Sutton Alta E Mrs @ 462-4312

907

HAZELTON AV EAST —FROM 600 S CENTER ST EAST

ZIP CODE 95203

- S EL DORADO ST INTERSECTS
- 109 Giovannoni Vincent @ 466-7490
- 119 Castillo Ralph @ 462-2615
- 127 Rodriguez Simon Jr @ 465-0811
- 137 De La Torre Irene Mrs @
- 139 David Aubrey @ 464-8113
- S HUNTER ST INTERSECTS
- 203 Daguhoy Wor P Alonzo Lodge No 123 462-9103
- Daguhoy Wor Lodge No 528 462-9013
- Daguhoy Temple (Legionarios Del Trabaaajo Inc) 462-9015
- Eureka Lodge 462-9103
- 219 Hong Tom @ 463-5545
- 231 Madena Modesta Mrs @ 465-1264
- S SAN JOAQUIN ST INTERSECTS
- 308 Pahl Harry Co htg & air cnd 466-7029
- 319 Vacant
- 319½ Molina Mary Mrs
- 321 Craig Angie Mrs
- 321½ Vacant
- 327 Cadiran Rosie Mrs 466-9831
- 335 Mar Pon Shee Mrs @ 464-6636
- 345 Ross Vielym Mrs 464-7448
- S SUTTER ST INTERSECTS
- 403 Lee Ka Kam 465-4008
- 408 La Fiesta tavern 462-0571
- 411 Chi Yut Chuan @ 465-2227
- 412 Nate's Bazaar (stge)
- 417 Cabeliza Policarpo
- 419 Mickel Bernard R 463-5476
- 421 Piet Doneto
- 422 Franco Angelina Mrs @ 464-5919
- 423 Hunter John W
- 425 Tipton Sallie 465-0523

6

- 816 Arc Steel Fabricators erectors 465-5923
- Stockton Steel Fabricators erectors 465-5923
- 817 Gregorius Antonio O @ 466-3609
- 823 Pongase Pablo B @ 464-2868
- 829 Molina Francisco @ 948-3296
- 830 Turnbull & Turnbull School Transportation sch bus serv 463-1135 Turnbull Wm F
- 841 Vacant
- 845 Delta Welding Products 948-9361

22

S AURORA ST INTERSECTS

940 Valley Steel (Whse)

S SACRAMENTO ST INTERSECTS

ZIP CODE 95205

- 1000 Del Monte Corp canners 466-4223
- 1021 Knowles Warehouse 466-4226
- 1025 Freight Lines Service trucking 466-2837

S UNION ST INTERSECTS

- 1111 Lanohan Edw
- 1121 Brown Maggie L Mrs
- 1129 Johnson Ada Mrs 466-6422
- 1135 Palacios Gloria Mrs
- 1137 Jones James 465-0683
- 1143 Johnson Etha Mrs 466-1654
- S PILGRIM ST INTERSECTS
- 1206 Vinqua Pete O @ 463-2137
- 1214 Contreras Kath Mrs @ 466-8365
- 1218 Apartments
- 1 Vacant
- 2 Vacant
- 3 Escobar Jesse M
- 4 Miller Robt

- 1230 Kick Leo S @
- 1238 Clerk Milbert 462-6092
- 1248 Lopez Robt B 464-0191
- S AIRPORT WAY INTERSECTS
- 1304 Elsumeri Ghan
- 1307 Perez Francisco @ 462-2450
- 1311 Jordan Warren @ 463-5507
- 1315 Cowart Grace V Mrs 462-8250
- 1316 Kern Leonard U C @ 465-5466
- 1322 Lopstain Rudolph 463-1602
- 1325 Granados Felix 462-5168
- 1329 Vargas Matilda Mrs
- 1334 Carlenzoli Mary E @ 462-5829
- 1343 Vacant
- 1343½ Martin Annie B Mrs
- 1344 Valencia Jose P @ 466-6635
- 1345 Jauregura Sal

- S SIERRA NEVADA ST INTERSECTS
- 1402 Kwan's Market 462-9241
- 1403 Thompson Lucy Mrs 464-7220
- 1406 Mc Vern Fred 465-1101
- 1407 Juarequi Manuel @
- 1412 Noriega Joe
- 1420 Nelson Carl E @
- 1421 Stinson James @ 463-2278
- 1425 Saint Mary Levy
- 1427 Cottrell Jenny P
- 1429 Pemble Raymond
- 1431 Cottrell Edw R Jr @ 465-2034
- 1438 Hanson Kath C @ 462-0388
- 1440 Johnson Edw 463-1702

16

S CALIFORNIA ST INTERSECTS

- 517 Cox Charles
- 521 West Pennington 466-8834
- 525 Stegeman Alice Mrs @ 466-8334
- 529 Ramos Ennis 462-6833
- 544 Golden Bubble Wash N Dry self serv Indry 462-9300

S AMERICAN ST INTERSECTS

- 615 Gonzales Luis C
- 621 Molen Irene E Mrs @
- 631 Apartments
- 1 De Rosset Mitchell G
- 2 Robbins Dorothy Mrs @ 466-9421
- 3 Hudson Lottie Mrs
- 4 Robbins Bernice A Mrs @ 465-9232

S STANISLAUS ST INTERSECTS

- 709 Santos Eug S
- 711 Spears John E
- 711½ Harris J E 462-4472
- 713 Molumbo Thos C 463-7564
- 715 Cash Cary
- 717 Williams Charles 464-7089
- 721 Baez Albert
- 723 Roberts Margt Mrs
- 723½ Wilds Bill
- 740 Slakey Bros Stockton Inc sht mdl wkrs 466-8527

S GRANT ST INTERSECTS

S WILSON WAY INTERSECTS

- 1544 Vacant
- 1546 Maglio David elec mtr repr @ 464-4039
- 1548 Raffo John @ 464-4207
- S EUGENIA ST INTERSECTS
- 1601 San Joaquin Local Health District 466-6781

30

F Street Stockton

Call 464-1395

647 East Miner Avenue, Corner of Stanislaus, Stockton (95201)

Phone 466-3821



DON — DON'S BAIL BONDS

ANYWHERE - ANYTIME
 SURETY BONDS • INFORMATION • FAST SERVICE • NATION WIDE
 CALL 466-0439

E SCOTTS AVE 1970

238

SANTA PAULA WAY—Contd

- 1 Carr Edw L
2 Nelson Wm R
3 Turner Keith W
4 Faunce Lois R
PONCE DE LEON INTERSECTS

83

SANTA ROSA WAY (COLONIAL HEIGHTS)—FROM 8430 SOLANO AV WEST

- ZIP CODE 95207
1911 Patrick James @ 478-5338
1914 No Return
1934 Costanza Frances P Mrs @ 477-0580
1935 Miller Charles L @ 477-9696
1975 Crowe Thos S @ 478-1244
1976 Vacant
2006 Cooper Wm @ 477-0151
2007 Birtwhistle John W @ 477-2168
2019 Mc Manus Troy @ 478-1311
2020 Lubey Al E @ 477-5961
2031 Pansing Robt M @ 477-8929
2032 Davey Roger A @ 477-6542
2043 Becker Thos J @ 477-7087
2044 Facaros Steve @ 477-6126
2056 Campodonico Victor L @ 477-6306
2057 Savage Robt F @ 477-5174
2068 Gorski A T 478-5465
2069 Berglund Harvey E @ 477-2754
2111 No Return
2112 Adamac Joseph M @ 477-6063
2123 No Return @
2124 Morgan Martin @ 477-3758

80

SCHOOL AV —FROM 939 WATERLOO RD NORTH

- ZIP CODE 95205
1011 Dennis Harold J
1013 Oswood Geo L
1017 Whitker David @
1017 1/2 Vacant
1019 Vacant
1023 Sharp Robt W @ 463-8182
1045 Burton Donald 465-7689
1053 Vacant

82

ROOSEVELT ST INTERSECTS

- 1104 Hart-Carter Pacific Corp farm implts 466-5981
1131 Rogers Geo 466-8318
1145 Nakatsu Ken @ 462-5190
1156 Beech Alan 463-3386
1162 Melsone Richd F @ 463-7844
1170 Petersen Theo C @ 462-7568

PINCHOT ST INTERSECTS

- 1202 Bears Dick 464-6677
1208 Schaffer Herman E @ 462-1456
1215 Jackson Kenneth
1224 Smith David
1230 Kroh Geo B @ 462-8131
1236 Munoz Ralph C @ 463-8761
1242 Sigala Joseph D
1248 Mc Pherson Jane
1251 Kennedy Gerald 462-6474
1253 Acosta Geo C @ 464-2217
1257 Solaegui John 948-0437
1260 Sottung Mabel B Mrs @ 462-1483
1261 Shaeffer Geo A @ 463-7858
1265 Wilson Jess Jr @
1267 Nelson Roy E 466-0687
1268 Baliguet Geronimo @ 465-3093

E HARDING WY INTERSECTS

- 1519 Pitto Frank C @ 463-4248
1523 Di Mercurio Ciro P @ 462-3713
1535 Caprini Vincent L @ 462-7541
1545 Andreason Kath Mrs @ 466-7407
1607 Crevelli Peter @ 462-0690
1611 Rooney Charles L @
1619 Blaesser Norbert A @ 462-0231
1620 Fourkiller Thompson @ 462-3709
1624 Whitescarver Richd R @
1627 Lagrutta Ben N @ 463-7543
1641 Frank Ray E @ 948-2051

E WALNUT ST INTERSECTS

- 1719 Lackey James T 462-2481
1720 Julian Beulah Mrs 466-6218
1727 Armenta Ben C @
1730 Lee Esther Mrs @ 465-0394

- 1735 Hanshaw Ernest R @ 465-7062
1743 Osborn Regina Mrs @ 462-8425
1746 Morgan Frank F @ 463-7382
1754 Thornton Anna M Mrs 465-0680
1761 Ryland Hilma Mrs @ 462-4205
1762 Meyer Earl @ 465-6121
1769 Reid Harry W @ 466-7215
1770 Tankersley Charles L @ 465-4074
1777 Hitner Phillip 948-1951

- 1644 Walker Larese Mrs
DELLA INTERSECTS
1701 Mayes Saml L @ 463-1549
1702 Vacant
1718 Vacant
1719 Goolbes Melvin
1721 Vacant
1725 Juregar Emil 464-1944
1735 Moore Wm G @ 465-9466
1737 Little John 464-8609
BIEGHLE ALLEY INTERSECTS

SCOTTS AV EAST —FROM 700 S CENTER ST EAST

- ZIP CODE 95203
EL DORADO ST INTERSECTS

S HUNTER ST INTERSECTS

- S AMERICAN ST INTERSECTS
S GRANT ST INTERSECTS
S STANISLAUS ST INTERSECTS

S SAURORA ST INTERSECTS

- 902 Vacant
922 D & V Machine Shop & Pump Co mach 462-4803

- 935 Valley Steel Inc 466-9708
942 Tractor Plow Co mfrs 466-1105
S SACRAMENTO ST INTERSECTS

ZIP CODE 95205

S UNION ST INTERSECTS

- 1010 Vacant
1110 Geiger Manufacturing machinery mfrs 464-7746
1140 Bearing Specialty iron & steel wks 466-3281
S PILGRIM ST INTERSECTS
1212 Flores Eacebio R 466-7798
1214 Repolls Pete
1214 1/2 Hall Douglas V 464-5623
1218 Torres Merced V @ 465-3013
Torres Emilio A 462-7347

- 1220 Vacant
1220 1/2 Vacant
1227 Vallarino Vincent J @ 463-3377

S AIRPORT WAY INTERSECTS

- 1301 Spencer Mamie Mrs 464-5673
1311 Apartments
1 Ware Tommy L
2 Markel Joseph L
3 Cardone Virginia Mrs 465-2061
4 Johnson Saml

1318 Consolidated Electrical Distributors

- elec sups 466-2301
1325 Conteras Lydia Mrs 465-1745
1329 Cesena Virginia Mrs 463-5278
1343 Sanchez Miguel V 464-9047
1343 1/2 Cesena Virginia H Mrs @ 463-5278
1345 Young R K 463-4485
1347 Williams Lillie Mrs
1350a King Bearing Inc 465-7201
1350c San Joaquin Dairy Supply 464-3835
1400d Clauss & Kraus Inc 462-4732
S SIERRA NEVADA ST INTERSECTS
1407 Osborne Jimmie
1411 Burton A J 464-0185
1419 Baker Henry L @ 465-3788
1427 Howl Percy L
1435 Richey Charles 948-8141
1435 1/2 Holt Wm H

S WILSON WAY INTERSECTS

- 1517 Vacant
1527 Andrews Betty Mrs @ 465-7044
1539 Cobarrubias Concha Mrs @ 463-1841
S EUGENIA ST INTERSECTS
1602 Richichi Saml @ 464-2776
1603 Olivas Tony L 462-1634
1611 Briggs Donald J 465-7378
1612 Boswell Ophelia S Mrs @
1622 Olivia Frank @ 463-4996
1623 Jiminez Robt
1625 Vacant
1627 No Return
1628 No Return
1633 Myers Howard L 948-1354
1637 Henry Robt F @ 465-6287
1640 Alcalá Mariano 465-5448

S ASH ST INTERSECTS

- SOUTH B ST INTERSECTS
S LAUREL ST INTERSECTS
2103 Crosby Harold @ 463-1616
2111 Byrd Norman E @ 464-4835
2117 Lopez Joe 948-2126
2118 Novetzke Frances Mrs @
2119 Morris Fad @ 462-7264
2122 Acasta Jessie Mrs @ 465-0866
2128 Almanza Amador E @
2136 Rodriguez Marshall @ 463-7298
2141 Pricola Viola Mrs @ 464-4852
2151 Dimandal Mabel Mrs
2154 Gasper Sanchez @
2191 Starks Zetta
2195 Hammer Coren

COURT ST INTERSECTS

- 2206 Easter Willie
2217 Gonzalez Antonio @ 462-2986
2223 Ruiz Virginia Mrs @ 465-2845
2224 Smith Ruben @
2231 Orocco Sachus J @ 464-0535
2239 Orocco Antonio T @ 464-6440
2244 Allison Dennis
2245 Beard Willie 948-3109
2252 Gallegos Joseph C @ 465-7529
2253 No Return
2261 Hollaway Ossie B @ 462-2138
2262 Ollison J C @ 465-2402
2271 Clark Ella M Mrs 465-9095
2272 Smith Curtis M @ 466-8715

MC DONNEL AV INTERSECTS

- 2305 Renfrow Jessie 463-5702
2310 Hodge Elberta Mrs
2311 Thomas Leonard @ 464-8985
2319 Wilson Corine Mrs 463-9409
2324 Clay Eliz V Mrs @ 466-1606
2325 Ivy Ernest B @
2333 White Willis P @ 464-8520
2336 Odums Willia M Mrs 463-3251
2339 Williams James @ 464-9718
2345 Vacant
2347 Owens Lora Mrs 948-3044
2350 Villalpando John @
2355 Williams Mary 465-4051
2363 Felix Dolores A Mrs @ 463-3734
2364 Arellano Eusebio @
2371 No Return
2375 Cingcon David 462-3648
2376 Jones Charles N @ 464-5533

SHARON AV INTERSECTS

- 2407 Brown Robt L 465-3936
2409 Isbell Laurine Mrs 465-0790
2415 Marquez Velmiro @ 465-9535
2416 Lovato Roy D
2420 Bell Lucille B Mrs @ 464-2941
2421 Quezada Rosie Mrs @
2422 Pina John
2423 No Return
2426 Arbanasin John M @
2427 Hutchings John E @ 465-6378
2431 No Return
2433 Sheffield Matthew @ 465-4598
2438 Chedester Roger S 466-1650
2439 Santoyo Luis F @
2440 Gonzales Isaac
2443 Leos Salvador C @ 463-5214

SEARCHLIGHT AV INTERSECTS

- 2453 Maynard Burvine A @ 463-2351
2454 Hart Fred D @ 464-2061
2458 Parker Thos @ 463-1075
2460 Penney Ina C @ 464-9393
2461 Juarez Danl
2469 Silva Danl A @ 462-8013
2478 Burton Leo @ 466-3385
2486 Lovato Joseph L @

RVIL and CLARAE... COMPLETE REPAIRS AND PARTS... Specializing in Volkswagens and Porsche Repairs... Engine - Transmissions Rebuilt Or Exchanged... STOCKTON... PHONE 948-0651... 2270 N. WILSON WAY

Who's Who- and Where?

Such questions can only be answered by a Directory and that is where people look when they want to buy.

Are you properly played rein to get the business?

E SC 2494... 2509... 2518... 2521... 2523... 2524... 2526... 2535... SU 2600... 2605... 2606... 2611... 2618... 2622... 2630... Real 2631... 2637... 2644... 2650... SC 2650... Z 2650... C 2650... S 2650... S 2650... S 400... 411... 421... 421... 43... 43... 43... 44... 51... 52... 54

Pilgrim St 1970




San Joaquin First Federal

There's a First Federal time for everything!



Savings and Loan Association



MAIN OFFICE: 240 N. San Joaquin Street, Stockton Phone 465-5601 BRANCHES IN: North Stockton, Lodi, Manteca and Tracy

212

N PILGRIM ST—Contd
 740 Faria Melvin © 464-0483
 744 Davis John W
E FLORA ST INTERSECTS
 802 Montes Tony © 464-2158
 812 Filley Jack G © 465-8760
 822 Hernandez Louis M © 463-9540
 825 Regalia Raymond © 463-4932
 830 Calosso Michl B 465-8285
 837 Apartments
 1 Self Syble
 2 Carazzo Peter
 3 Hartman Bernice Mrs
 4 No Return
 5 Tafoya Nat V
 6 Marsh Gladys Mrs 464-9348
 7 Penny Dianne
 8 Murdock Cecilia Mrs
E POPLAR ST INTERSECTS
 924 Barosso James A © 462-8536
 928 Carlile G S
E ACACIA ST INTERSECTS
 1019 Moore Audrey Mrs © 465-5456
 1020 Gelbmann John M © 463-8967
 1021 Bishop Irene M Mrs 464-4478
 1022 Mc Clung Olive Mrs 463-7964
 1023 Hayworth Frank 463-2696
 1024 Marion Joseph E © 464-7895
 1035 Eyre Tillie C Mrs © 462-5807
 1036 Johnson Fredric W 462-5117
 1036½ Turner Blanche W Mrs © 464-3580
 1043 Ortega John V © 466-9971
 1044 Williams Julie
 1051 Hammond Pearl A Mrs 462-7190
 1055 Seba Charles R 462-8714
 1058 Pitts Eng F © 463-1102
 1060 Lasa Rose Mrs ©
 1061 King Homer L Rev © 466-8894
 1068 Zavala Gabriel E ©
 1069 Carle Ross W © 465-6327
 1075 Moore Jess D © 464-4005
 1077 Waldrof Kenneth J
ROOSEVELT ST INTERSECTS
 1101 No Return
 1113 Garcia Albert 463-8997
 1121 Scott Thos 464-6230
 1122 Davis Anna Mrs
 1124 Talley Wm
 1125 Stoner Robt E ©
 1126 Hungerford Kath M Mrs
 1132 Layton Danny © 463-6557
 1135 Gilbert Burl H © 464-1133
 1136 Vitek Raymond W © 462-5710
 1138 Simons Wallace L ©
 1140 Lercara Irene Mrs © 463-1114
 1143 Souza Antonio Jr © 463-5758
 1151 Addington Thos L © 466-3419
 1155 Moreno Aurelio © 465-2558
 1160 Garner Charles Rev 465-9702
 1161 Moore Mae Mrs © 463-0314
 1171 Vacant
 1175 Luder Margt L Mrs © 464-3869
E PINCHOT ST INTERSECTS
 1210 No Return
 1220 Nunes Edw 463-0763
 1226 Hewitt Cecil © 948-3120
 1227 Mc Intyre Robt A ©
 1229 Patti Bruno P © 463-8804
 1235 Hargrave Hubert A © 462-6749
 1236 Hauser Floyd D ©
 1244 Demichelli Anthony T © 463-1581
 1245 Ferraro Ronald © 464-6123
 1246 Rich Willon
 1250 Reigner Rose A Mrs ©
 Rear James Alice V Mrs
 1259 Schachten Arth L © 465-5137
 1259½ Sanchez Sam
 1263 Bradbury Geo L © 466-8868
 1269 Young Wm F © 463-9826
 1277 No Return
 1281 Hillyer D J 462-5954

PILGRIM ST SOUTH —FROM 1200 E MAIN ST SOUTH
ZIP CODE 95205
 15 Vacant
 19 Flores Becky Mrs
 21 Vacant
 23 Westing Elmer
 23½ Vacant
 25 Fischer Ella B Mrs
 27 No Return
 28 Gonzales Cayetano © 463-7634
 29 Linville Wm A
 31 Romero Lucia
 31½ Antuna Gloria Mrs 463-9662
 33 Guerrero Margo Mrs 466-1635
 33½ Hardway Helen Mrs
 35 Ramirez Mary
 42 Amby Apartments
 Riley Ansom M
 44 Ali Abad Ali
 46 Fisher Bertha E Mrs
E MARKET ST INTERSECTS
 119 Castillo Angelo © 948-0247
 120 Pilgrim Apartments The
 1 Terry Thos Jr
 2 Snyder Morris
 3 Hernandez Gloria Mrs
 4 Reese Wm
 5 No Return
 6 Newman Mattie D
 7 Johnson Gloria
 8 Redmon Darlene
 125 Gonzales Russell P © 464-3390
 128 Herrera Albert
 130 Estrada Adam
 132 Hunt Euos E
 133 Barba Luciano © 463-1876
 136 Oliver Willie 464-9643
 143 Cassidy Wm B © 464-3414
E WASHINGTON ST INTERSECTS
 213 Jacques Pedro
 217 Vacant
 219 Vacant
 221 Jones Artis 462-1174
 223 Vacant
 228 Hughes Henry © 462-1355
 241 Vacant
 242 Gomez Concepcion C Mrs
 246 Espitia Lula T Mrs 465-1347
E LAYFAETTE ST INTERSECTS
 305 Maynard Roosevelt 465-1000
 309 Madison Beatrice Mrs 464-1909
 315 Colbert L C © 466-7424
 318 Thompson Mary 463-1881
 322 Newman Tom H © 464-0732
 330 Meraz Martin C ©
 337 Watts Herman
 339 No Return
 345 Laws David 466-0387
E SONORA ST INTERSECTS
 403 Repetto Dario E © 466-7664
 406 Ingram Earl P © 462-7581
 411 Rivera Rosario Mrs © 463-3534
 419 Zapata Nisha Mrs 466-1647
 420 Greer M H © 462-2159
 428 Lynch Ella 462-0067
 429 Apartments
 1 Rios Rose Mrs
 2 Gallegos Consuelo
 3 Barela Patricia Mrs
 4 Edwards Warren Jr 466-9620
 430 Horton Arth C © 466-0304
 431 Vacant
 433 Vacant
 435a No Return
 435b Ayola Emilio
 435½ Camarillo Aleda
 438 Vacant
 446 Edwards Warren © 462-0906
E CHURCH ST INTERSECTS
 505 Monroy Justina
 509 Lenox Bonnie Mrs © 465-8329
 510 Dotson Charles L © 463-1432

519 Holquin Sarah G Mrs © 464-3877
 527 Miner Gordon F © 463-1710
 539 Hall Olaf J Jr
 541 Robinson Pearl R Mrs 463-8902
 543 Ruiz Arth A
E HAZELTON AV INTERSECTS 22
 620 Munoz Rose M © 463-0736
 628 Guerrero Carmen Mrs 464-4476
 636 Gonzales David S 463-2663
 648 Vacant
E SCOTTS AV INTERSECTS
 704 Garcia Stanley R © 463-6235
 708 Parmini Saolimano S © 466-7462
E TAYLOR ST INTERSECTS
 814 Vacant
 816 Vacant
 Rear Vacant
 824 Acosta Francisco 465-1221
 832 Elle Apolinario Y © 465-2543
 Rear Treas Robt 948-3273
 847 Vacant
 848 Canepa Berto © 462-8710
E WORTH ST INTERSECTS 24
 942 Acosta Ramona Mrs 463-9423
 945 Thompson Auto Repair & Dismantling 466-5758
 947 Castillo Danl 462-0862
E ANDERSON ST INTERSECTS
E JEFFERSON ST INTERSECTS
 1101 Sepeda Geo 463-7076
 1109 Mechelotte Dar J 463-0601
 1130 Luther Burbank School city bd of educ 466-3911
 1139 Tayamen Donato D © 464-7173
 1145 Bartlett John S 462-6377
E JACKSON ST INTERSECTS
 1202 Grizzard Major 948-2540
 1203 Gobat Lillian
 1210 Morell Jonathan H 948-2384
 1215 Ollivier Raymond E © 463-7404
 1222 Dunlap Chanie Mrs © 463-8180
 1227 Boyd James
 1231 Morrow Gilbert A
 1238 Jackson Curtis M 465-3894
 1244 Vacant
E CLAY ST INTERSECTS
 1308 Ford Dora M Mrs ©
 1309 Kay Lorena Mrs
 1321 Lynde Arms apts
 A Lobato Sam
 2 Arreguin Ricardo T 463-6637
 C Gallego Steven
 D Munoz Raymond
 E Torres Robt
 F Bones Joseph 466-5520
 G Lujan Manuel Jr 948-3497
 H Hammet Carol Mrs
 1328 Garcia Louis T © 466-3516
 1331 Everly Robt M © 948-2202
E CHARTER WAY INTERSECTS
 1337 Hansen Distributing Co cheese distrs 462-6810
 Kraft Foods whol cheese 462-6810
ZIP CODE 95206 26
E CHARTER WAY INTERSECTS
 2006 Vasquez Richd
 2007 No Return
 2016 Hernandez Robert © 462-1600
 2021 Javier R C ©
 2024 No Return
 2028 Parrott Virginia Mrs © 464-8486
 2031 Bravo Jose © 466-4749
 2035 Gonzales Aonulfo
 2036 Flores Angelo 463-1168
 2043 Smith Leota 464-6194
 2044 Namoc Honorato E © 466-6524
 2061 Rabbon Rufino R © 465-2021
7TH ST INTERSECTS
 2114 Diaz Victor M © 462-3347

1223

S PILC
 2121 S
 2122 E
 2131 C
 2138 H
 2144 H
 2151 V
 2159 L
 8TH
 2203 W
 2212 A
 2219 J
 2220 V
 2229 F
 2235 C
 2243 T
 2246 J
 2253 S
 2254 N
 2261 V
 9TH
 2304 V
 2310 F
 2319 E
 2320 F
 2331 N
 2343 I
 2354 V
 2359 S
 10TH
 11TH
 12TH
 2403 A
 2411 C
 2419 I
 2427 V
 2428 S
 2435 I
 PINC
 UN
 ZIP
 1101 I
 1104 I
 1110 V
 1111 C
 1112 I
 1117 D
 1130
 1135
 1145
 N F
 1203
 1204
 1209
 1210
 1221
 1224
 1229
 1236
 N
 1303
 1311
 1314
 1321
 1325
 1328
 1334
 1339
 1342
 N
 1404
 1412
 1415
 1421
 1429
 1430
 1432
 1436
 1440

S Airport Way 1970

1000 N. Union Street, Stockton (Also Serving Lodi)

Phone 466-8941

18

S AIRPORT WAY—Contd

- 19 Arquero Valentino C
- 20 Xavier Oliver G @ 462-8223
- 25 Borelli John C @ 464-4436
- 37 Mc Pherson Jim 465-8187
- 38 Paga Eleanore Mrs
- 44 No Return
- E MARKET ST INTERSECTS
- 112 Stearns Kenneth 464-3304
- 116 Humphrey Cornelius
- 120 Phillips Roscoe W @ 462-8936
- 120½ Hoover Allen B
- 125 Continuation High School 466-3911
- LIST OF EMPS MAILED 4
- 126 Saucedo Celia Mrs 462-5279
- 128 Peres Sibina Mrs 462-6403
- E WASHINGTON ST INTERSECTS
- 218 Lair Alice Mrs
- 219 Aguillar Salvadore @ 464-6321
- 224 Vacant
- 225 Hayden Robt 465-9969
- 225½ Colten Pearl
- 238 Benson Antoinette Mrs @ 465-1191
- 238½ Bertrand Wm
- 240 Vacant
- 242 Vacant
- E LAFAYETTE ST INTERSECTS
- 301 Amos Carrie Mrs 948-0791
- 308 Garcia Francisco 465-6227
- 319 Calderon Sixto @ 463-2439
- 320 O Briant Pearl A Mrs 462-3520
- 329 Pagano Janie C Mrs @ 466-6480
- 330 Sanchez Eliseo G @ 465-4602
- 336 Barkins Robt
- 343 Henry Oscar 948-0050
- 343½ Gray Frank L
- 345 Lyons Bessie A Mrs
- E SONORA ST INTERSECTS
- 419 Sunday Elmer L @
- Wilson Leslie E Mrs 948-3335
- 420 Smith Emre M @ 465-4527
- 421 Vacant
- 424 Ancheta Nancy Mrs @ 463-1912
- 427 Sanchez Henry Jr 462-8604
- 429 Sanchez Henry @ 462-7742
- 441 Saha Christopher @ 462-7330
- 445 Vacant
- E CHURCH ST INTERSECTS
- 520 Rodriguez Cecilio M 948-0976
- 524 Barajas Joe D @ 464-8851

- E HAZELTON AV INTERSECTS
- 610 Apartments
- 1 Vacant
- 2 Vacant
- 3 Rowe Troy M
- 4 Starn John 464-5576
- 5 Vacant

STREET CONTINUED

- 620 No Return
- 621 Guerrini Mingo @ 463-5454
- 624 No Return
- 625 Patrick Davis L 463-1891
- 645 Allen Jack P
- S SCOTTS AV INTERSECTS
- 705 Smith Percy B @ 462-6849
- 741 Royal Crown Cola Bottling Co Inc 466-4381
- E TAYLOR INTERSECTS
- 800 Blackburn Truck Lines 466-3601
- 801 Dentoni's Welding 464-4930
- 815 Pierce Howell A 464-9766
- 820 Pierce Howell A
- 827 Bejarano Vincent @ 465-1473
- 828 Martinez Raul L 465-6477
- 828½ West Edessa M Mrs 466-9461

- 835 Bejarano Maria Mrs @ 464-5786
- 845 Gonzalez Rosa L Mrs @ 464-5427

- E WORTH ST INTERSECTS
- 907 Hunter Darrell W @ 465-8471
- 920-Morales Antonio @ 463-6626
- 921 Castillo Henry @ 948-2657
- 928 Hubbard Harry D @ 463-0275
- 932 Beasley Kathryn Mrs @
- 937 No Return
- 941 Guyton Richd
- E ANDERSON ST INTERSECTS
- E JEFFERSON ST INTERSECTS
- E JACKSON ST INTERSECTS
- E CLAY ST INTERSECTS

- ZIP CODE 95206
- E CHARTER WAY INTERSECTS
- 1415 Horseshoe Club cocktail lounge 462-9307
- 1600 San Joaquin County Fair (Ofc) 466-5041
- State Second Dist Agrl Assn 466-5041
- 1611 U S Dept Of Agrl Forest Serv 466-2671
- 1658 San Joaquin County Fair Grounds
- E FOLSOM ST INTERSECTS
- 1805 Fairview Club cocktail lounge 463-4107

- 1906 Tato Rueben
- 2008 Fairview Apartments 463-0414
- 2018 Latimer Cleo D 462-5343
- 2022 Daily Canoy R Mrs 464-1136
- 2028 Tolmich Bertha Mrs 463-8022
- 2032 Wells Eugenia Mrs @ 462-3487
- 2044 Cerri Martin @ 462-0472
- E 7TH ST INTERSECTS
- 2052 Taylor Jerry
- E 7TH ST INTERSECTS
- 2141 Mel's Enco 466-9696
- 2156 Thompson's Phillips 66 Serv 462-0261
- E 8TH ST INTERSECTS
- 2202 Airportway Pharmacy 465-3431
- 2211 Big Dipper The restr 465-6367
- 2219 Eddie's Liquor Stores 465-5070
- 2222 Vacant

- 2226 Southeast Educational Center 465-0268
- 2230 Bobson Fairview Cleaners 463-9937
- 2244 Gaines Markets No 2 466-6714
- 2255 Beacon Gas Station 462-7691
- E 9TH ST INTERSECTS
- 2305 Sunland gas sta
- 2318 Joe's Meats 464-2889
- Segarini's No 4 gro 464-2889
- 2319 Kwik Kar Wash
- 2326 Vacant
- 2332 South East Community Center 948-0591
- 2348 Walker's Shell Service 462-3590
- E 10TH ST INTERSECTS
- 2401 Under Constn
- 2410 Lovelace Richfield Service 462-8275
- 2432 Vacant
- 2440 Vacant
- 2442 Vacant
- E 10TH ST INTERSECTS
- E 12TH ST INTERSECTS
- 2525 Tri-Valley Dairy Inc 464-4023
- Zellerbach Paper Co whol 466-6744
- 2651 Inglis Wm & Sons Sunbeam Baking Co 466-5191

24

34

ALABAMA AV —FROM 634 BOSTON AV SOUTH

- ZIP CODE 95206
- 2377 Breckenridge Louis L @ 464-0869
- 2514 Ponce Monica Mrs 464-9369
- 2515 Hammonds Essie L Mrs 466-1619
- CHICAGO AV INTERSECTS
- 2516 Tellez Teresa A Mrs
- 2517 Martinez Frank 466-9731
- BALLAS AV INTERSECTS
- 2528 Duque Dick L 948-2346
- 2530 Sukhran Pamela Mrs 465-1614
- 2539 Snider Inez C Mrs 463-4564
- 2541 Fuller Willie Mrs 466-7461
- 2542 Sanchez Florentino H 463-2708
- 2544 Strong Alice M Mrs 463-7351
- 2551 Sedillo Elfego 462-1549
- 2553 Montoya Edw E
- ELMIRA AV INTERSECTS
- 2556 Ortega Manuel P
- 2558 Livingood Bill L
- 2610 Ashley Roberta Mrs
- 2612 Thomas Joe 465-7521
- 2615 Kelly Dorothy L Mrs 463-9916
- 2617 Moore Bonnie J Mrs
- 2624 Fields Mae A Mrs 464-9167
- 2626 Cox Lois B Mrs 465-1813
- 2629 Spencer Edgar N 466-9479
- 2631 No Return
- FLINT AV INTERSECTS
- 2638 Shaw Edw H 464-5184
- 2640 Shadaka Nita 464-3091
- 2650 Espinosa Juanita Mrs 465-5204
- 2651 Ortez Pasquale Mrs 463-0592
- 2652 Fresquez Josie Mrs 465-4910
- 2653 Santillano Juan M 462-0905
- 2662 Gutierrez Edward L 462-6423
- 2663 Woods Jewell Mrs 462-8523
- 2664 Davis Melvin
- 2665 Coleman Minnie P Mrs 463-6421
- GLENDALE AV INTERSECTS
- 2710 Estrada Ramona P Mrs 466-3803
- 2712 Kammer Jack 465-5218
- 2719 Mendoza Mary G Mrs
- 2720 Soto Francisco 462-5889
- 2721 Mc Queen Betty Mrs
- HOUSTON AV INTERSECTS
- 2733 Espejo Martha M Mrs
- 2735 Salgado Jose 462-1115

23

ALBANY DR —FROM FRONTAGE RD NORTH

- ZIP CODE 95207
- ASTOR DR INTERSECTS

ALCAZAR WAY —FROM 8232 SAN PABLO WAY EAST

- ZIP CODE 95207
- 1975 Atchison L Victor @ 478-8838
- 2006 Warshauer Leonard H @ 477-1168
- 2007 Stills Louis E @ 477-5337
- 2019 Campbell Lloyd C Jr @ 477-1826
- 2020 Meffley John B @ 477-6286
- 2031 Jolly James H @ 477-9098
- 2032 Bookwalter Charles
- 2043 Wilburn Clifford A @ 477-9754
- 2044 Wilson Lloyd W @ 477-6813
- 2056 Lunnen James A @ 477-6604
- 2057 Engelman Carl P @ 477-5056
- 2068 Reiter Edw D @ 477-4305
- 2069 Spurlock Ben L @ 477-2203

85


83

Davis & Associates
INSURANCE SPECIALISTS




1045 North El Dorado Street
P.O. Box 1409
Stockton
PHONE 465-7276


S PILGRIM ST 1970



San Joaquin First Federal
There's a First Federal time for everything!



Savings and Loan Association



INSURED

MAIN OFFICE: 240 N. San Joaquin Street, Stockton Phone 465-5601
 BRANCHES IN: North Stockton, Lodi, Manteca and Tracy

212

N PILGRIM ST—Contd
 740 Faria Melvin © 464-0483
 744 Davis John W
E FLORA ST INTERSECTS
 802 Montes Tony © 464-2158
 812 Filley Jack G © 465-8760
 822 Hernandez Louis M © 463-9540
 825 Regalia Raymond © 463-4932
 830 Calosso Michl B 465-8285
 837 Apartments
 1 Self Syble
 2 Carazzo Peter
 3 Hartman Bernice Mrs
 4 No Return
 5 Tafoya Nat V
 6 Marsh Gladys Mrs 464-9348
 7 Penny Dianne
 8 Murdock Cecilia Mrs
E POPLAR ST INTERSECTS
 924 Barosso James A © 462-8536
 928 Carlile G S
E ACACIA ST INTERSECTS
 1019 Moore Audrey Mrs © 465-5456
 1020 Gelbmann John M © 463-8967
 1021 Bishop Irene M Mrs 464-4478
 1022 Mc Clung Olive Mrs 463-7964
 1023 Hayworth Frank 463-2696
 1024 Marion Joseph E © 464-7895
 1035 Eyre Tillie C Mrs © 462-5807
 1036 Johnson Fredric W 462-5117
 1036½ Turner Blanche W Mrs © 464-3580
 1043 Ortega John V © 466-9971
 1044 Williams Julie
 1051 Hammond Pearl A Mrs 462-7190
 1055 Seba Charles R 462-8714
 1058 Pitts Eng F © 463-1102
 1060 Lasa Rose Mrs ©
 1061 King Homer L Rev © 466-8894
 1068 Zavala Gabriel E ©
 1069 Carle Ross W © 465-6327
 1075 Moore Jess D © 464-4005
 1077 Waldrof Kenneth J
ROOSEVELT ST INTERSECTS
 1101 No Return
 1113 Garcia Albert 463-8997
 1121 Scott Thos 464-6230
 1122 Davis Anna Mrs
 1124 Talley Wm
 1125 Stoner Robt E ©
 1126 Hungerford Kath M Mrs
 1132 Layton Danny © 463-6557
 1135 Gilbert Burl H © 464-1133
 1136 Vitek Raymond W © 462-5710
 1138 Simons Wallace L ©
 1140 Lercara Irene Mrs © 463-1114
 1143 Souza Antonio Jr © 463-5758
 1151 Addington Thos L © 466-3419
 1155 Moreno Aurelio © 465-2558
 1160 Garner Charles Rev 465-9702
 1161 Moore Mae Mrs © 463-0314
 1171 Vacant
 1175 Luder Margt L Mrs © 464-3869
E PINCHOT ST INTERSECTS
 1210 No Return
 1220 Nunes Edw 463-0763
 1226 Hewitt Cecil © 948-3120
 1227 Mc Intyre Robt A ©
 1229 Patti Bruno P © 463-8804
 1235 Hargrave Hubert A © 462-6749
 1236 Hauser Floyd D ©
 1244 Demichelli Anthony T © 463-1581
 1245 Ferraro Ronald © 464-6123
 1246 Rich Willon
 1250 Reigner Rose A Mrs ©
 Rear James Alice V Mrs
 1259 Schachten Arth L © 465-5137
 1259½ Sanchez Sam
 1263 Bradbury Geo L © 466-8868
 1269 Young Wm F © 463-9826
 1277 No Return
 1281 Hillyer D J 462-5954

PILGRIM ST SOUTH —FROM 1200 E MAIN ST SOUTH
 ZIP CODE 95205
 15 Vacant
 19 Flores Becky Mrs
 21 Vacant
 23 Westing Elmer
 23½ Vacant
 25 Fischer Ella B Mrs
 27 No Return
 28 Gonzales Cayetano © 463-7634
 29 Linville Wm A
 31 Romero Lucia
 31½ Antuna Gloria Mrs 463-9662
 33 Guerrero Margo Mrs 466-1635
 33½ Hardway Helen Mrs
 35 Ramirez Mary
 42 Amby Apartments
 Riley Ansom M
 44 Ali Abad Ali
 46 Fisher Bertha E Mrs
E MARKET ST INTERSECTS
 119 Castillo Angelo © 948-0247
 120 Pilgrim Apartments The
 1 Terry Thos Jr
 2 Snyder Morris
 3 Hernandez Gloria Mrs
 4 Reese Wm
 5 No Return
 6 Newman Mattie D
 7 Johnson Gloria
 8 Redmon Darlene
 125 Gonzales Russell P © 464-3390
 128 Herrera Albert
 130 Estrada Adam
 132 Hunt Euos E
 133 Barba Luciano © 463-1876
 136 Oliver Willie 464-9643
 143 Cassidy Wm B © 464-3414
E WASHINGTON ST INTERSECTS
 213 Jacques Pedro
 217 Vacant
 219 Vacant
 221 Jones Artis 462-1174
 223 Vacant
 228 Hughes Henry © 462-1355
 241 Vacant
 242 Gomez Concepcion C Mrs
 246 Espitia Lula T Mrs 465-1347
E LAYFAETTE ST INTERSECTS
 305 Maynard Roosevelt 465-1000
 309 Madison Beatrice Mrs 464-1909
 315 Colbert L C © 466-7424
 318 Thompson Mary 463-1881
 322 Newman Tom H © 464-0732
 330 Meraz Martin C ©
 337 Watts Herman
 339 No Return
 345 Laws David 466-0387
E SONORA ST INTERSECTS
 403 Repetto Dario E © 466-7664
 406 Ingram Earl P © 462-7581
 411 Rivera Rosario Mrs © 463-3534
 419 Zapata Nisha Mrs 466-1647
 420 Greer M H © 462-2159
 428 Lynch Ella 462-0067
 429 Apartments
 1 Rios Rose Mrs
 2 Gallegos Consuelo
 3 Barela Patricia Mrs
 4 Edwards Warren Jr 466-9620
 430 Horton Arth C © 466-0304
 431 Vacant
 433 Vacant
 435a No Return
 435b Ayola Emilio
 435½ Camarillo Aleda
 438 Vacant
 446 Edwards Warren © 462-0906
E CHURCH ST INTERSECTS
 505 Monroy Justina
 509 Lenox Bonnie Mrs © 465-8329
 510 Dotson Charles L © 463-1432

519 Holquin Sarah G Mrs © 464-3877
 527 Miner Gordon F © 463-1710
 539 Hall Olaf J Jr
 541 Robinson Pearl R Mrs 463-8902
 543 Ruiz Arth A

E HAZELTON AV INTERSECTS 22
 620 Munoz Rose M © 463-0736
 628 Guerrero Carmen Mrs 464-4476
 636 Gonzales David S 463-2663
 648 Vacant
E SCOTTS AV INTERSECTS
 704 Garcia Stanley R © 463-6235
 708 Parmini Saolimano S © 466-7462
E TAYLOR ST INTERSECTS
 814 Vacant
 816 Vacant
 Rear Vacant
 824 Acosta Francisco 465-1221
 832 Elle Apolinario Y © 465-2543
 Rear Treas Robt 948-3273
 847 Vacant
 848 Canepa Berto © 462-8710

E WORTH ST INTERSECTS 24
 942 Acosta Ramona Mrs 463-9423
 945 Thompson Auto Repair & Dismantling
 466-5758
 947 Castillo Danl 462-0862
E ANDERSON ST INTERSECTS
E JEFFERSON ST INTERSECTS
 1101 Sepeda Geo 463-7076
 1109 Mechelotte Dar J 463-0601
 1130 Luther Burbank School city bd of
 educ 466-3911
 1139 Tayamen Donato D © 464-7173
 1145 Bartlett John S 462-6377
E JACKSON ST INTERSECTS
 1202 Grizzard Major 948-2540
 1203 Gobat Lillian
 1210 Morell Jonathan H 948-2384
 1215 Ollivier Raymond E © 463-7404
 1222 Dunlap Chanie Mrs © 463-8180
 1227 Boyd James
 1231 Morrow Gilbert A
 1238 Jackson Curtis M 465-3894
 1244 Vacant
E CLAY ST INTERSECTS
 1308 Ford Dora M Mrs ©
 1309 Kay Lorena Mrs
 1321 Lynde Arms apts
 A Lobato Sam
 2 Arreguin Ricardo T 463-6637
 C Gallego Steven
 D Munoz Raymond
 E Torres Robt
 F Bones Joseph 466-5520
 G Lujan Manuel Jr 948-3497
 H Hammet Carol Mrs
 1328 Garcia Louis T © 466-3516
 1331 Everly Robt M © 948-2202
E CHARTER WAY INTERSECTS
 1337 Hansen Distributing Co cheese distrs
 462-6810
 Kraft Foods whol cheese 462-6810

ZIP CODE 95206
E CHARTER WAY INTERSECTS 26
 2006 Vasquez Richd
 2007 No Return
 2016 Hernandez Robert © 462-1600
 2021 Javier R C ©
 2024 No Return
 2028 Parrott Virginia Mrs © 464-8486
 2031 Bravo Jose © 466-4749
 2035 Gonzales Aonulfo
 2036 Flores Angelo 463-1168
 2043 Smith Leota 464-6194
 2044 Namoc Honorato E © 466-6524
 2061 Rabbon Rufino R © 465-2021
7TH ST INTERSECTS
 2114 Diaz Victor M © 462-3347

1223

S PILG
 2121 S
 2122 E
 2131 C
 2138 H
 2144 H
 2151 V
 2159 L
 8TH
 2203 W
 2212 A
 2219 J
 2220 V
 2229 F
 2235 C
 2243 T
 2246 J
 2253 S
 2254 N
 2261 V
 9TH
 2304 V
 2310 F
 2319 E
 2320 F
 2331 N
 2343 I
 2354 V
 2359 S
 10TH
 11TH
 12TH
 2403 A
 2411 C
 2419 I
 2427 V
 2428 S
 2435 I
 PINC
 UN
 ZIP
 1101 I
 1104 I
 1110 V
 1111 C
 1112 I
 1117 I
 1130
 1135
 1145
 N F
 1203
 1204
 1209
 1210
 1221
 1224
 1229
 1236
 N
 1303
 1311
 1314
 1321
 1325
 1328
 1334
 1339
 1342
 N
 1404
 1412
 1415
 1421
 1429
 1430
 1432
 1436
 1440

S UNION ST 1970



STANLEY ELECTRIC MOTOR CO.

SERVICE FOR ALL SIZES

1520 E. Miner Avenue

Stockton

Phone 464-7321



517

268

S UNION ST—Contd

Universal Forwarding shippers
465-0383
222 Martel Joe T @ 466-8332
228 De Rey Josie Mrs
248 No Return
E LAFAYETTE ST INTERSECTS
302 Cavour Club tavern 463-8459
322 1/2 Vacant
326 Mazzilli Carmel @ 463-2115
E SONORA ST INTERSECTS
E CHURCH ST INTERSECTS
504 Washington Charles 464-8151
520 Lopez Rose G Mrs @ 464-1967
520 1/4 Lopez Alf
528 Cerra Edna Mrs @ 463-5862

E HAZELTON AV INTERSECTS
600 Union Square Park
E SCOTTS AV INTERSECTS
748 Temme's Associates 463-5510
E TAYLOR ST INTERSECTS

E WORTH ST INTERSECTS
E ANDERSON ST INTERSECTS
JEFFERSON ST INTERSECTS
E JACKSON ST INTERSECTS
E CLAY ST INTERSECTS

ZIP CODE 95206
E CHARTER WAY INTERSECTS

1424 Norling Floyd W 464-9524
1438 Larragoity Lawrence C @
1448 Estrada Saml D Jr @
BUSH ST INTERSECTS
1585 Pre-Peeled Potato Co 464-0969
1677 Vacant
1717 Foix Lawrence A @
1739 Asamblea Apostolica
1801 Valley Ice Co 463-0501
1803 Serbousek Judy Mrs
1815 Gall C G & Co Inc whol gro 466-8621
1585 Vogel Benj & Son produce shippers
466-7562
1901 Western Pacific Railroad Co d a davis
formn 462-0660

2019 No Return
2025 Jones Roland @
2030 No Return
2032 No Return
2035 Ivy Steve
2036 Gamble Veordo @ 465-4171
2051 Scott Joe @ 464-5881
2059 Mc Donald Curtis 463-4500
POLSOM ST INTERSECTS
7TH ST INTERSECTS

2103 Murphy Geo G @ 762-7300
2104 Mazuka Pedro M @ 465-6750
2113 Harris Wm
2119 Smothers James 465-2063
2139 Hall Bennie @ 464-7378
2146 Ramos Sotero M
2151 Young Walter @ 466-8792
2154 Munoz Ruben S @ 466-5769
2163 Jackson Wm @ 948-3083
E 8TH ST INTERSECTS

2202 Hodges Louis @ 463-1437
2205 Wilburn Ivie C 463-8552
2210 Martin Mc Douglas @ 464-0256
2220 Cranshaw Willie M 948-0939
2227 Pegues Harvey V @ 464-1817
2230 Haynes David @ 462-4729
2235 Spencer Isaac L @ 464-1077
2238 Barrera Alex @ 462-6884

2245 Vacant
2248 Ramirez John C @ 465-8224
2251 Tennison Willie L @ 465-9362
2254 Harvell Al @
9TH ST INTERSECTS
2303 Rodgers Lacy @ 463-6979
2314 Ivy Sterling @ 462-2202
2319 Lilly Leroy @ 465-5388
2320 Hayne Clarence
2321 Villadous C M 463-7315
2322 Haynes Betty
2336 Edmond Frank
2338 Aguirre Enrique @
2349 Marrufo Eug F @ 463-3440

UNIVERSITY AV —FROM 1900
STANFORD AV EAST

ZIP CODE 95205
1101 Jiles Malcolm P @ 464-0995
1102 Cassidy Tim F @
1103 No Return
1104 Vacant
1119 Whitney Mark R
1123 Lagomarsino Aug @ 464-6120
1127 Phelan Edgar A @ 464-1037
1141 Bondon Virgil W @ 465-3083
BERKELEY AV INTERSECTS
1213 Fortner Willie F @ 463-8109
1214 Nuzum Robt C 463-4837
1215 Atnip Rudolph J @ 463-5013

WEST LA INTERSECTS

1323 Ruckman Johnie @ 464-9991
1324 Paul Marianne Mrs @ 465-0670
1334 Seaich Thos E @ 462-5846
1349 Sinigaglia Leonard @ 463-8278
1356 Greene Fred K @ 464-3717
1367 Calindo Frank L Jr @
1379 Bauer Margt @
1380 Luke Benny J @ 464-4493
1405 King Wayne L @ 466-6429
1406 Lenci Ralph J @ 463-8636
1413 Stubblefield Rex G @ 465-7284
1414 Trent Robt L @ 463-5329
1423 Boggiano James J @ 463-0039
1426 Salaun Jeanne Mrs @ 463-1882
1435 Barrett Robt A @ 464-2143
1436 No Return

UTAH AV —FROM 1333 E STADIUM
DR NORTH

ZIP CODE 95204
3526 Jackson Truitt E @ 465-2750
3527 Magnuson Edith H Mrs @ 465-2312
3553 Rolleri Aldo J @ 463-1039
3603 Arthur Clarence W @ 462-1790
3604 Evers Harvey E Jr @ 465-8589
3613 Lovdal Delbert A @ 462-1101
3616 Marion James F @ 948-0700
3623 Burns Jame L @ 464-3512
3624 Baker Donald R @ 464-4323
E FULTON ST INTERSECTS
3715 Bowman Howard L @ 463-6152
3716 Paje Raymond A @
3723 Burk Terry @ 465-0310
3724 Brandt Roger G @ 465-6311

VAIL AV —FROM 2900 SANGUINETTI
LA EAST

ZIP CODE 95205

NORTH E ST INTERSECTS
2307 Crawford Kenneth 948-0745
2311 Diehr Dan 463-5102
2321 Edgmon Silas @
2322 Marchand Tim
2326 Williams Frank A 465-2175
2331 Vacant
2335 Ennis Art A
2336 Cheung Lun Y 465-3035
BELVEDERE AV INTERSECTS
2354 Randazzo Ann Mrs @ 463-2208
2359 Winterbower Mildred J Mrs @
464-3601

2361 Jones Elmer M @ 462-7417
2367 Logan Everett E @ 465-8462
2376 Valentine Kenneth D 464-1952
2377 Thompson Jess @ 463-8517
Apartments Rear
1 Leaver Greg
2 Roberts Steve
3 Phillips Houston
4 Vacant

2393 New Hope Baptist Church
NORTH F ST INTERSECTS
2403 Mays Hazel L Mrs @ 464-2089
2421 Foster Carl J @ 464-8897
2431 Apartments
1 Herron Lee R
2 Riggins Pat Mrs
3 Wood B T
4 Graham Ellie Mrs
2432 Tyler Clarence @ 464-6627
2444 Nix P A Mrs @ 463-5249
2445 Sherwood Market 462-2830
Goo Phillip @ 462-2830

REDWOOD AV INTERSECTS
2509 Willhite Henry G @
2525 Gunter Merlyn D 948-2684
2526 Mc Lain Knon V @ 464-8430
2554 Martin Mary A Mrs 465-4595
Rear Vacant

VALENCIA AV (COLONIAL
HEIGHTS)—FROM 1100 HAMMER
LA NORTHWEST THEN WEST

ZIP CODE 95207
1303 Dill Russell @
1312 Jones Charles B @ 477-2903
1315 Willingham Vernon @ 477-1316
1320 Conti Angelo J @ 477-2857
1327 Philip Harold M @ 477-1930
1339 Crockett Francis H @ 478-8472
1349 Grilli Laurence J @ 477-0484
PERSHING AV INTERSECTS
1417 Day Leonard G @ 477-1423
1418 Harris Glane D @ 477-4736
1429 No Return @
1432 Bennett Wm L @ 477-7663
1441 Jacobs Stanley E @ 477-4237
1442 Thompson Geo F @ 477-1705
1501 Williams Floyd R @ 477-7270
1502 Simas Edw @ 477-7475
1511 Hawkins Lester G @ 477-1844
1512 Coelho Geo D @ 477-3545
1521 Arthur Brian W @ 477-2934
1524 Mc Gee Carl @
1535 Blackard Kenneth 478-6104
1536 Mc Cray James W @ 477-3676
1547 Cecchini Nello P @ 477-1131

CAPISTRANO AV INTERSECTS
1617 Byrne Clement A @ 477-3796
1618 Humphreys Charles E @ 477-0980
1629 Jones Bert R @ 477-4661
1630 Tudor David W @ 477-2139
1641 Beckwith Marc F @ 477-1592

VALE
1642 D
1654 V
1701 C
1711 F
1718 S
1723 F
1724 F
1735 I
1736 V
HAN
7936 C
7941 S
EL
8002 M
8016 I
8028 I
8040 I
8043 C
8052 I
8062 I

VAN
W I
ZIP

W V
W I
521 S
522 J
523a
523b
527a
527b
527c
528 F
530 L

W
622 S
630 F
W
708 C
710 N
712 S
714 L
716 C
718 S
720 V
726 V

A
B
C
D
728 C
728 1/2
W
812 L
2
3
4
5
6

820
821
827
830
A
E
C
I
845
849

W
923
924
927
930



C. A. SHUBERT AGENCY

PHONE 478-7454

1313 W. Robinhood Dr.

Stockton



Aurora St 1965

1601 TURNPIKE ROAD, P.O. BOX 190

PHONE 464-9804

UNITED PRESS - INTERNATIONAL

PHONE 464-4771

STOCKTON ZIP CODE 99202

530 E. MARKET STREET

AURORA ST SOUTH--CONTD

218 SCOTT BROS INC SIGN PNTRS
465-2645

223 DELTA REFRIGERATION INC
SLS & SERV 466-0926

225 VACANT

227 VACANT

227 1/2 VACANT

240 AUTOMOTIVE PARTS CO WHOL
465-0247

---E LAFAYETTE INTERSECTS

301 AUSTIN BROS (WHSE)

314 MASSEY-FERGUSON, INC
466-4901

336 STOLTZ CHEMICAL CO (DIV OF
SAN JOAQUIN SUP) 466-6801

---E SONORA INTERSECTS

400 MASSEY-FERGUSON, INC

403 DAN'S PORTABLE WELDING
SHOP

KEYSTONE REPAIR SERVICE
462-0596

407 UNIVERSAL HARVESTER (WHSE)

418 UNIVERSAL HARVESTER CO INC
AGRL IMPLTS 463-1183

435 CAPPS BROS INC FARM EQUIP
MFRS 466-6889

436 VACANT

440 VACANT

445 SHAPIRO A L WOOL CO
HO4-0961

---E CHURCH INTERSECTS

501 GUNTERT & ZIMMERMAN (WHSE)

515 GUNTERT & ZIMMERMAN (WHSE)

525 VACANT

533 GUNTERT & ZIMMERMAN (WHSE)

536 HICKINBOTHAM BROS LTD HDW
MFRS 466-2051

---E HAZELTON AV INTERSECTS 22

635 HICKINBOTHAM BROS LTD
(SHOP)

646 VALLEY STEEL & WELDING
WORKS (PAINT-DEPT)

---E SCOTT AV INTERSECTS

---E TAYLOR INTERSECTS

---E WORTH INTERSECTS 24

921 NO RETURN

943 CHEATHAM HUBERT • 464-6308

947 BYRD VICTOR W •

948 GOLD & SON JUNK DLRS
463-1266

NORTON HARVEY W

1000 MERCHANTS EXPRESS OF
CALIFORNIA TRUCKING
466-9019

1011 FIRPO MIKE CRANK PIN
GRINDING CO AUTO REPR
463-4783

1019 CHIAPALE CABINET SHOP
464-2390

1035 BLACKBURN TRUCK CO
TRUCKING 466-3601

1044 PACIFIC PLUMBING &
HEATING CORP CONTRS
466-2973

---E JEFFERSON INTERSECTS

1102 WESTERN PLUMBING SUPPLY
CO LTD 466-7951

1125 BILL'S TOW SERVICE
464-2359

1145 CLAYTON'S GARAGE & TOW
SERVICE 464-2243

---E JACKSON INTERSECTS 18

1207 VALLEY EXPRESS CO
HO6-9681

VALLEY MOTOR LINES INC
HO6-9681

---E CLAY INTERSECTS

1234 VACANT

1307 STURGIS JOHNNY 465-9356

1311 PINA GUADALUPE

1320 FARMERS PACKING CO
HO6-0761

---E CHARTER WAY INTERSECTS

1403 NIBLOCK ALF • 463-8921

1407 GALLI MARION G HO3-1724

1410 DENNEY WARREN F •

1411 VARGEN MARY S • 462-8455

1412 NUNEZ HERNENEGILDO

1419 BAHRENFUSS S 462-6484

1421 BERTOCCHINI ALESSANDRO •
HO4-2211

1428 GUIDI FRANK • 463-0951

1432 REUTERSKIOLD HOWARD L •
HO4-2461

1436 MARCHETTI CARLO •
HO3-5849

1443 WALKER RAYMOND HO4-2270

1445 LONGCOR RICHD A 463-0521

1446 TURCO ANGELO • 463-8447

1447 POOLE DAVID R HO6-3347

1448 SMITH EDITH B MRS •

1449 ESTRADA MIQUEL

1450 MORGAN BUSTER H •
HO5-7530

---E 1ST INTERSECTS

1504 TORRES EMETITIO •
HO5-2712

1513 CARRILLO BINA O •
HO2-4688

1515 HALL ROSS R • HO4-7156

1519 REGALADO MARY MRS •
464-6594

1521 CONTRERAS LUIS

1525 VACANT

1527 ISAPANA PAUL 463-8273

1532 JUAREZ GABIND G •
HO4-7460

1540 VACANT

1541 CHAVEZ ELISODORO •
HAS-2242

1543 VACANT

1544 TORRES JESUS H • HO5-6321

1547 SEVERNS DANL E

1554 APARTMENTS

1 VACANT

2 VACANT

3 WASHINGTON ROSETTA
465-7507

4 VACANT

STREET CONTINUED

1560 JUAREZ CONSUVELO MRS •
464-2548

---E 2D INTERSECTS

1602 CUMMINGS WILLIE MRS

1603 GREEN M C 465-8026

1605 GRAHM J B

1607 ROSS J B

1610 HEATHMAN ALBERT HO2-2072

REAR KLINE JESSIE MAE

1611 VACANT

1618 HEATHMAN STELLA MRS •
HO3-8455

1621 SERRANO LORENZO MRS •
HO3-8247

1626 VACANT

1627 TEJADA VINCENT J •
HO4-5377

1628 BERENDT BEULAH MRS

1635 GRIJALVA ALFONSO •
464-0245

1641 SMITH JOHN E

1652 ROBUSTELLI JOSEPH J •
HO3-0276

---E 3D INTERSECTS 14

1721 THOMAS REUBEN E HO3-4235

1725 WALKER HENRIETTA MRS •
465-8691

1745 BROWN TOM • 462-8089

1751 NO RETURN

1763 THOMAS LEONARD • HO4-8985

1775 GAPUSAN STEVE 465-8811

---E 4TH INTERSECTS

1835 NARANJO CARMEN • 464-1016

1837 FRENCH AUTIE • HO4-3466

102

AUTO AV -FROM 2600 WATERLOO RD
NDRTH

1817 COCHRANE MILTON A •
462-5091

1823 DAVIS CHESTER L •

1829 WADE WM H •

1843 TOWNLIN ADA R MRS •
HO6-6450

1852 RASMUSSEN CLARENCE
HO3-6303

1855 COONTZ JAMES

1865 MUNDY JOHN F HO3-9619

1914 RANCHO TRAILER PARK
HO5-5373

RESCHKE KURT • HO5-5373

STRATHER FRANCIS

1919 ARADY FRED •

REAR STROFER ROSE

REAR ESPINOZA WALTER

1921 SOARES SHIRLEY MRS
HO3-9619

1925 VACANT

1936 WICKWARE ED • HO3-4320

1938 APARTMENTS

1 VACANT

2 NO RETURN

3 VACANT

4 DILLON PEARL MRS

5 BANKSTON EMMET

6 GOFORTH ROBT K

7 VACANT

8 VACANT

STREET CONTINUED

1944 MEANS GLEN • HO4-9727

1951 DURHAM DICK A • HO6-0628

1954 MOEGER AVA MRS •
HO2-7530

1954 1/2 VACANT

1957 GWARTNEY EUG •

2010 RUSSELL OMER MRS HO2-6277

2018 AURNAGUE JEAN P •
HO4-1086

2019 EMICK IRA • 465-3892

2021 VACANT

2024 FINKLIA MARZELLE

79

AZALEA WAY -FROM 1701 MEADOW
AV NORTH

1602 PRATHER DONALD E •
477-2602

1605 DAPSON GED W • GR7-5105

1608 VACANT

1609 STROMNES HAROLD •
GR7-0935

1613 BERGE JOHN A • GR7-6310

1614 DIXON HARRY R • GR7-4629

1617 PALMER KENNETH E GR7-4652

1620 NASH CHARLES T • GR7-0412

1621 MYERS JAMES D • 477-7121

1625 MAC NEILL EDGAR E •
477-7342

1626 DALEY RICHD B • 477-0377

1629 NO RETURN

---BRENTWOOD DR INTERSECTS

86

B ST NORTH -FROM 2001 MYRTLE
NORTH

23 FAIR ARA MRS

SOUTH -FROM

JOE 46

RETURN

SALVADOR

SYLVIA

2957

DONNA 4

SEYMORE 4

MARKET INTER

WASHINGTON I

BAIN INTERSE

CURTIS JAMES E

CHENSKY THOS

ABRAH

BENJIN

3526

FAYETTE I

CARL A •

JOCKERY JOHN I

WILLIE

BERNARD

ROSALIE

4766

WILLIAMS WILLI

8097

INTERSECT

KATHRYN

JAMES F

HENRY •

CHURCH INTERS

MARTINEZ JOE E

JOHN •

ERNEST

AV I

CHA

9753

TAYLOR INTERS

TOPEK

LYD O

INTER

RR CROSS

INTERSE

INT

INTER

INTERSECT

DEPT OF

HWYS

6766

DEPT OF

HWY MTCE

JOHN E

JOEL

OLIVE M

BAPTIST CHUR

INTERSECT

BILLY

GAIL

LEE

LUCILL

E • 4

JULIAN J

PHI

ESSIE I

2779

INTERSECT

MATTIE I

8213

WILFORD

6877

HAZELTON AVE E 1965

Savings and Loan Association Phone 465-5601

Main Office 240 N. San Joaquin Street, Stockton

Branches in Lincoln Center, Lodi, Manteca and Tracy

Offices in Principal Cities

is received

WATER 465-7771 Dial 368-0623

Lodi

220 W. Pine Street

- HAZELTON AV EAST--CONTD
- 219 HONG TOM HO3-5545
- 231 ECHEVERRIA JOHN A • HO3-3420
- S SAN JOAQUIN INTERSECTS
- 319 VACANT
- 319½ ROWE SARAH MRS
- 321 WILLIAMS HENRY •
- 321½ BELL JOHN
- 327 YOUNG FRANK • HO4-4085
- 335 MAR PON SHEE MRS HO4-6636
- 345 MORGAN AMOS
- S SUTTER INTERSECTS
- 403 YEP HOY SUEY • HO3-8143
- 411 CHI YUT CHUAN • HO5-2227
- 412 PENIEL MISSION (RECTORY) HO5-9748
- GARLAND RAY M HO5-9748
- 417 RIVIRA VINCENT C 465-5925
- 419 MICKEL B R 463-5476
- 421 VACANT
- 422 FRANCO GREGARIO • 466-9828
- 423 CHALVEZ LUPE MRS 463-5219
- 425 VACANT
- 429 WILLIAMS CLIFFORD
- S CALIFORNIA INTERSECTS 16
- 517 TERRY PEARL A MRS • HO2-4069
- 521 AHUMADA HERMINIA MRS • 462-2677
- 525 STEGEMAN ALICE MRS • HO6-8334
- 526 GOLDEN BUBBLE WASH N DRY 462-9300
- 529 ROCHA GLADYS MRS
- S AMERICAN INTERSECTS
- 615 NAGEL IDA MRS
- 621 MOLEN IRENE E MRS • HO2-4216
- 631 APARTMENTS
- 1 VICTOR TILLIE HO4-6096
- 2 ROBBINS ROY 466-9421
- 3 RENDON STEVE J 462-0348
- 4 ROBBINS STANLEY W HO5-9232
- 639 RENDON STEVE • 462-0348
- S STANISLAUS INTERSECTS
- 709 MEDINA STELLA
- 711 VACANT
- 711½ GARCIA CELESTINO 465-1965
- 713 MOLUMB Y THOS C
- 715 JOCE LUPE
- 717 MIRELES THOS M 465-9758
- 721 MEDINA HUBERT D
- 723½ WILDO WM
- S GRANT INTERSECTS
- 816 VACANT
- 817 GREGORIUS ANTONIO O • HO6-3609
- 823 PONGASE PABLO B •
- 829 SATO GERONIMO • HO5-8504
- 830 VACANT
- 841 CUASITE FERNANDO
- 845 AIR REDUCTION PACIFIC CO OXYGEN PROD HO3-7445
- S AURORA INTERSECTS 22
- 940 WESTERN RAMBLER BODY SHOP AUTO BODY REPR 464-4896
- S SACRAMENTO INTERSECTS
- 1000 CALIFORNIA PACKING CORP CANNERS HO6-4223
- 1021 KNOWLES WAREHOUSE
- 1025 PLY-PAC LBR DLRS 466-5562
- S UNION INTERSECTS
- 1109 SIMS HENRY REYNOLDS MARYLIN
- 1111 BOHANNAN LILLIE B MRS • 465-9564
- 1121 VACANT
- 1129 HIGHTOWER CHARLIE

- 1135 ALAMILLO JAUN 462-0009
- 1137 WILLIAMS CLORENDIA 464-7089
- 1143 HERNANDEZ GILBERT
- S PILGRIM INTERSECTS
- 1206 DUTRA ALFRED E 462-1576
- 1214 CONTRERAS KATH MRS • 466-9272
- 1230 KICK LEO S • 464-6111
- 1238 EPROSON ARTH E • 464-6671
- 1248 LOPEZ ROBT B
- S AIRPORT WAY INTERSECTS
- 1304 NEVOLI'S MARKET GRD 462-9903
- 1307 STRINGFELLOW ANNA MRS • 463-4974
- 1311 JORDAN WARREN •
- 1315 NOLLIE JAMES M 462-8250
- 1316 BENINCASA PASQUALE • 464-2176
- 1322 HENSLEY LEONARD E • 462-2708
- 1325 GRANADOS FELIX 466-9123
- 1329 VARGAS JOSE 462-9979
- 1334 CARLENZOLI MARY E • 462-5829
- 1343 HILL ARTELEE MRS 465-6166
- 1344 VALENCIA JOSE 466-6635
- 1345 JAUREQUE SALVADOR S • 465-1538
- S SIERRA NEVADA INTERSECTS
- 1402 SIERRA MARKET GRD 462-1788
- 1403 NO RETURN
- 1406 MC VERN F A 465-1101
- 1407 JAUREQUI MANUEL •
- 1412 NO RETURN
- 1420 NELSON CARL E 463-5326
- 1421 STINSON JAMES • 463-2278
- 1425 STITH SHERLEY 463-2920
- 1427 ANDERSON O WM • 463-8791
- 1429 PEMBLE RAYMOND
- 1431 MARTIN FRANK 462-8604
- 1438 HANSON KATHRINE C 462-0388
- 1440 KRAUSE ALBERT W
- S WILSON WAY INTERSECTS 30
- 1540 H & M TRACTOR CO (SHOP) 465-5727
- 1544 VACANT
- 1546 MAGLIO DAVID ELEC MTR REPR • 464-4039
- 1548 RAFFO JOHN • 464-4207
- S EUGENIA INTERSECTS
- 1601 COUNTY OFCS 466-6781
- 1602 DEES DELIA L MRS REST HOME • 465-2005
- 1604 JARVIS DONALD E • 463-5360
- 1608 OSBON PAUL G • 465-2123
- 1640 GIACOMA DOMENICK • 463-8249
- 1646 BRANCH LAURINE MRS
- 1646½ SLADE GOLDIE M MRS 465-0319
- DELLA INTERSECTS
- 1702 BONOMO RICHD • 462-4000
- 1724 MANDUJAN SALLY MRS • 464-4086
- 1726 FASELLI LOUISE MRS • 462-7529
- 1740 MINIACI BARBARA R MRS • 463-6355
- BIEGHLE AV INTERSECTS
- 1850 COUNTY PLANNING COMN 944-2203
- 1864 COUNTY BLDG DEPT 944-2155
- COUNTY DEPT OF PUB WKS 944-2576
- COUNTY SEALER OF WEIGHTS & MEASURES 944-2608
- COUNTY SURVEYOR 944-2624

- 1868 COUNTY AGRAL COMNR 944-2693
- 1904 COUNTY MOTOR POOL & GARAGE DIV 944-2339
- 1950 COUNTY HWY MTCE SHOP 944-2519
- SOUTH B INTERSECTS 36
- 2012 MENDOZA WM • 462-6647
- 2019 MAYNARD EUG
- 2020 CLARK J C • 463-6716
- 2027 MALDONADO MANUEL • 462-2065
- 2028 BERRY DAISY •
- 2036 NINALGA TONY •
- 2037 TURNER ROBT H • 464-4192
- 2039 ROSS EMANUEL • 463-4614
- VACANT
- 2041 FEUERSTEIN JACK • 462-3864
- 2044 VELA EDUARDO D •
- 2052 LEE GENTRY • 464-9330
- LAUREL INTERSECTS
- 2103 SAULSBERRY JERRY • 463-6542
- 2104 JOHNSON EZEKIEL • 465-4320
- 2111 ROSAS ROMULO G • 462-4617
- 2112 YOUNG SUSIE 465-1603
- 2117 JOHSON SARAH 466-8707
- 2117½ VACANT
- 2120 THOMPSON GEO •
- 2127 HATTON VIRGINIA MRS 465-6711
- 2128 FAJARDO JOHN 465-9091
- 2131 AMES DEWEY • 465-1323
- 2136 HALL ROBT D • 463-6855
- 2139 NO RETURN
- 2144 GARCIA CANUTO R • 464-5951
- 2147 THOMPSON JACK A • 464-0155
- 2158 FLOURNOY ROBT • 463-6136
- 2161 GUZMAN ANGELO J •
- 2163 JIMENEZ ANTONIO 465-4219
- 2165 TAYLOR CORNELIUS E • 464-6137
- 2184 FREEMAN RAYMOND D 464-8544
- 2185 HOLLOWAY A C • 466-7100
- 2195 RAMIREZ FELIPE R • 465-7184
- COURT INTERSECTS 38
- 2204 DIXON THOS E •
- 2217 SMITH JOHN W • HO4-1629
- 2220 DUMLAD ALF F • 466-7111
- 2231 DOWDING CLIFFORD M 463-2554
- 2239 BENTLEY LILLIAN V MRS •
- 2247 FLEMONS JIMMIE • 466-0201
- 2254 BRIGHT FRANK H • HO3-1318
- 2255 MONTGOMERY LOUIE D •
- 2260 VACANT
- 2263 TORRES EFREN • HO4-5372
- 2264 JUAREZ MANUEL C •
- 2274 BAKER ELLA M 466-6570
- 2279 HARTFIELD JULIOUS • 462-1747
- 2280 REZA MANUEL F •
- MC DONNELL AV INTERSECTS
- 2304 HERNANDEZ JESSIE MRS •
- 2309 KAPNISIS MARIA MRS HO3-5606
- 2312 DILLARD WM H • HO3-4732
- 2317 CLIPPER WELDON 462-4665
- 2320 CHRISTOBAL MARIANO C • HO3-7284
- 2325 SIMMONS HENRY • 464-7403
- 2326 ARREAGA MENCHA • HO3-2687
- 2333 KENNARD BENNIE • HO3-6977
- 2334 JORDAN ROBT C • HO3-5237

HAZELTON
2343 COV 46
2348 STO
2349 WIN HO
2352 JOH
2359 DUR
2362 TRA
2366 TRU
2368 AGU
2367 GOM HO
---SHARO
2408 HAL
2415 GRI
2414 JON
2419 RED
2420 CAR
2423 LAM
2428 SAN
2427 STE HO
2430 GAL
46
2431 GUT
2432 COM HO
2435 VIG
2438 GOM HO
2439 HUF
2440 ROD
2445 EVA

HAZELTON
CENTER
---S COM
---MORMO
---S MAD
---S MON
---S VAN
---S LIN
2456 GERL
1 CA
2 SA
3 CH
4 BA
5 HO
6 BO
7 JI
8 RU
9 LO
10 V
12 V
STRI
27 HARA
29 WASH
35 PRES
---S HAR
---S EDI
---S ORA
1220 VAC
---S GAR
1229 LEW
---S PER
1306 MON
De
THE BR
MARRIAGE

Pilgrim St 1965

125 N. San Joaquin Street, Stockton

Tel. 465-5831



ADDITIONAL NUMBERS
PHONE 462-5442

PHONE 466-5661
PHONE 727-5521

P.O. Box 1200, Stockton
Lockeford

567 E. Main Street
102 W. Main Street

PILGRIM ST SOUTH--CONTD
 620 MUNOZ ROSE M • 463-3282
 628 MORENO GILBERT JR • 463-4153
 636 GONZALES DAVID 464-7861
 648 VACANT
 ---E SCOTTS INTERSECTS
 704 GARCIA STANLEY R • 463-6235
 708 PARMINI SAOLIMAND S • 466-7462
 ---E TAYLOR INTERSECTS
 814 NAVARRETE ANDREW 465-8509
 816 SCHNEIDER LOUIS C • 824 OBERTELLO JOHN • 462-1137
 832 CORLEY JAMES C • 466-7491
 REAR TREAS ROBT • 847 BORDEN CO THE DAIRIES 464-4626
 848 CANEPA BERTO • 462-8710
 ---E WORTH INTERSECTS
 942 ZARKAS TED G • 945 VACANT
 947 MAESTAS WM 465-1470
 ---ANDERSON INTERSECTS
 ---E JEFFERSON INTERSECTS
 1101 CUDMORE GORDON H 466-3646
 1109 MANCINAS SIMON JR 464-0893
 1130 BURBANK LUTHER SCHOOL PUB SCH 466-3911
 1137 AUGUSTINE BRASS CASTING (VALLEY PATTERN WKS) FDRY 463-1312
 1139 TAYAMEN DONATO D • 464-8591
 REAR VACANT
 1145 BARTLETT JOHN S 462-6377
 ---E JACKSON INTERSECTS
 1202 HIGHTOWER MATTIE MRS 1203 HODGES JOHN F 1222 GUERRA FRANK R • 464-8182
 1227 ESPUDE WINSLOW • 465-7249
 1228 STORAGE GARAGE 477-6192
 1238 BENNETT RICH D 464-3744
 1244 DMO VALENTINE 462-0847
 ---E CLAY INTERSECTS
 1308 FORD DORA M MRS • 562-0590
 1309 LECKEBUSCH WILLY • 1328 GARCIA LOUIS T • 466-2516
 1331 EVERLY ROBT M • 463-4536
 ---E CHARTER WAY INTERSECTS
 1337 HANSEN DISTRIBUTING CO CHEESE MFRS 462-6810
 KRAFT FOODS WHOL CHEESE 462-6810
 ---E CHARTER WAY INTERSECTS
 2006 YBARRA GILBERT R • H05-7461
 REAR LOPEZ MARY 465-7640
 2007 RABANAL GENE N • H05-9004
 2016 NIELER W • 2021 JAVIER R C 2024 HOPKINS JAMES H • H03-3378
 2028 PARROT VIRGINIA MRS • H04-8486
 2031 BRAVO JOSE • H06-4749
 2035 FLORES SANTIAGO F • 2036 FLORES ANGELO 463-5258
 2043 VACANT
 2044 NAMOC HONORATO E 2061 RABNON RALPH R • H05-2021
 ---7TH INTERSECTS
 2114 DIAY V 462-3347
 2121 O'BRIANT PEARL MRS 462-4797
 2122 ELIZALDE FLORENTINO • H05-8877

2130 VACANT
 2131 CABANERO LUCRESIO N • H04-3863
 2149 ROBLIDO SALVADOR
 2151 DELGADO SAHL • H05-1472
 2159 YOUNG WALTER 466-8792
 ---8TH INTERSECTS
 2212 ALEXANDER ARTH 466-8549
 2220 WARD MC KINLEY REV 463-9660
 2229 STEWART AZLINE MRS • H03-3889
 2235 OWENS MALLENDER MRS • H03-2784
 2246 JONES LAWRENCE • H06-6533
 2253 MARTIN MATT D 2254 MAYFIELD FRED L • H06-6533
 2261 WILLIAMS MOSE • H05-3232
 ---9TH INTERSECTS
 2304 EDMOND H J 2310 CARTER CLARANCE • 465-2286
 2319 KOBAS ENORA MRS • 2320 PETERSON WM M REV • 463-6589
 2331 MILLER GEO • H03-1650
 2343 INGRAM OSCAR 462-4787
 2354 WHITE ROSE CHURCH OF GOD IN CHRIST 464-7259
 2359 SHADE ALBERTA MRS H02-7422
 ---10TH INTERSECTS
 ---11TH INTERSECTS
 ---12TH INTERSECTS
 2403 ANDREWS NANNIE B MRS • 462-2215
 2411 CARTER EDW F • H05-9307
 2419 REED OPAL 465-8741
 2422 VACANT
 2427 WASHINGTON CONDIA 2435 FRANKLIN SALLIE R MRS • H05-1707
 PINCHOT ST EAST -FROM 1299 N UNION EAST
 1101 EDUTIS MICHL J • H04-8422
 1104 VALINOTE TONY • H06-7397
 1110 YOUNG JOHN J • H02-4054
 1111 OSBORN FRANCIS W • H04-3508
 1117 RABALLO MADELINE MRS • H03-6816
 1124 ROSADIO CECIL • 462-3479
 1130 HALL GEO V 464-8073
 1135 FOILES KENNETH 462-1844
 1145 BROWN HARRY D • H03-6259
 ---N PILGRIM INTERSECTS
 1203 STONE ARTH W • H02-8781
 1204 CONDOS THOS • H03-6763
 1209 TURNER CLARA E MRS • 1210 HOOREBECK HUGH W • H04-7817
 1221 DORCEY CLAIRE H MRS • H04-4916
 1224 VENTRE LAWRENCE L • H02-0413
 1229 ANDERSON OSCAR 463-7454
 1236 ROBERTS ALVA M • H03-4822
 ---N AIRPORT WAY INTERSECTS
 1303 HAYES CLIFFORD L • 465-2070
 1311 FISHER I LUELLA MRS • H04-0695
 1314 KIRILOV ALEX 465-5468
 1321 COWDEN MILLIE J MRS • H05-5491
 1325 VACANT
 1328 RISSO GEO J H05-9976
 1334 RASMUSSEN MARION L • 462-2316
 1339 AULGUR DIXIE MRS •

1342 BIGLER PETER J H06-7705
 ---N SIERRA NEVADA INTERSECTS
 1404 WILBURN RICH D • H03-7238
 1412 MERLINO ERNEST • 1415 UNGER ALBERT J 1421 WORTH JAMES 1429 JOHNSON HILDING C • H02-6741
 1430 PHILLIPS CLYDE D • H03-7501
 1432 TRENKY JOHN W • H02-1612
 1436 WELLS RETTA MRS • 462-1560
 ---N WILSON WY INTERSECTS
 1504 GHILOTTI FRANK • H02-3491
 1510 PRATO LOUIS A • H03-6139
 1516 CULVER HERBERT L • 464-0623
 1526 MULLEN HARVEY A • 462-3401
 1527 DELMEGE CLARENCE A • H02-1364
 1528 PINASCO JAMES R • H06-3797
 REAR THOMAS VIRGINIA L 1530 RIVERA JAMES • 465-8029
 1535 MORAN JOHN A • H03-7781
 1545 AKERS ORDA O • H03-6817
 ---SCHOOL INTERSECTS
 1615 EDNEY JOHN G • H04-9277
 1619 CLARK JAMES H • 466-5367
 1625 LOCKMAN ELDISE J MRS • 1640 STOCKTON BATTERY CO 462-4410
 ---FUNSTON AV INTERSECTS
 1700 RIDER E H & SON GRADING CONTRACTORS 465-5133
 STOCKTON ENGINEERING & EQUIPMENT CO WLDRS 466-5133
 1722 VACANT
 1723 BERG LAVREN W 463-8965
 1725 STERN ALVA J MRS H04-7111
 1727 ROBERTSON WOODROW D • 466-7914
 1736 BOSSERMAN CLARENCE • H06-8771
 1738 SCOTT ALOIE A 1740 VACANT 1741 AGUIRRE MARTIN • 462-7931
 1742 CASENAVE HELENE G MRS H04-3291
 1746 JOHNSTON MARION I MRS H03-6850
 1754 YOUNG DAVID A • H04-5709
 ---SYCAMORE AV INTERSECTS
 PINE ST EAST -FROM WEST OF EL DORADO EAST TO 2200 N EL DORADO
 19 SIPPY GRACE A MRS • H02-7342
 20 BARKETT JOHN S • H02-3320
 23 NO RETURN
 32 PILLEGRI GINO • 33 BRISCOE JOHN L • H04-6213
 39 SPALDING LEWIS D • H02-3412
 44 COOPER REGINALD 462-1083
 51 VACANT
 ---N EL DORADO INTERSECTS
 119 VACANT
 121 VACANT
 125 KELLEY DRVAL J H02-7495
 126 KINSER CLARE W • H05-6129
 128 BIETZ EDDIE 463-2259
 130 STOVER LELAND D H05-6705
 131 CHIAPALE FRED B • H03-9942
 136 MC KEE HAROLD E • H02-6400
 137 KELLY DON W 463-6270
 139 GRAHAM HOWARD W • H02-0128

PA 317

PINE
 142 C
 143 T
 144 C
 145 K
 150 A
 150 B
 168 S
 ---N
 201 S
 203 V
 211 BU
 212 F
 219 HU
 221 W
 222 BU
 223 BU
 226 SU
 228 SN
 233 ME
 234 AE
 236 HA
 237 VA
 305 HU
 310 WH
 313 TR
 318 BR
 325 MI
 326 GA
 4
 330 TE
 334 NI
 339 TH
 342 FE
 ---N S
 401 KE
 403 GA
 405 PI
 4
 BE
 408 ST
 411 NE
 414 BA
 417 RA
 421 MI
 422 BE
 423 WH
 424 JO
 424 K
 425 AV
 426 VAC
 428 BAL
 HI
 434 PEF
 437 VAC
 438 VAC
 440 GO
 462 CO
 46
 ---N CA
 501 ACA
 510 RIS
 525 TAS
 528 MC
 529 GUR
 HO
 530 VAC
 532 REM
 533 SNY
 537 WAG
 539 GRO
 540 GUM
 HO
 544 FAL
 546 WAR
 547 ETI

S Airport Way 1965

1601 TURNPIKE ROAD, P.O. BOX 190

PHONE 404-7804

18

Phone 466-0731

STUCKTON OFFICE: 130 N. Suffer Street

AIRPORT WAY NORTH--CONTD
 819 GUAGLIANONE FRANK J •
 H02-1120
 822 VACANT
 828 TITCHENAL CLARENCE L •
 H02-6891
 831 CALOSSO JOHN F • H03-7190
 841 CONVERSE MILTON D H04-3245
 842 ENSLEY BENJ E • 463-3508
 843 WEBBER WINFORD S H02-3853
 845 MIGNACCO ESTHER MRS
 466-8358
 846 HARRINGTON WILMA MRS
 462-8545
 847 WOODRUFF RUSSELL R
 H04-0444
 ---E POPLAR INTERSECTS
 905 MILLER LEOTA •
 921 MC FALL AGNES L MRS •
 924 KENNEDY WALTER • H04-0639
 928 DLMI ALICE MRS • H02-7775
 929 JENSEN I B • HC2-1286
 937 KENYON GEO 462-6203
 942 TRIBUKAIT ROBT H •
 462-6013
 945 KOSTER BERNICE MRS •
 H03-0815
 ---E ACACIA INTERSECTS
 1001 KRATZER MARGT H MRS •
 466-9195
 1011 RAMSEY EDNA MRS •
 H05-3855
 1017 NICHOLSON HELEN MRS •
 H06-9326
 1020 VACANT
 1028 THORPE DONNA
 1030 RIENDEL DOROTHY MRS
 H03-5747
 1034 HURTADO JOSEPH A •
 H03-1840
 1035 SCHMIDT S MAE MRS
 H02-0012
 1036 DROSCO GILBERT •
 1037 CAVAGNARD H LOUIS •
 H03-0336
 1038 BENDER HERBERT M •
 H02-1804
 1040 MAZZERA MELVIN L •
 H03-3311
 1043 HENCKECK JOHN P •
 H04-2702
 1044 CRADDOCK DAVID • 466-6795
 1048 SANFORD BILL L 466-0980
 1051 LICCIARDI FRED B •
 H02-4425
 1055 TURNER WALTER M H04-6210
 1057 MATRANGA SAML G H04-2341
 1059 PEIRANO MARY A • H03-1772
 1061 BEJARANO JOHN A •
 H06-9142
 1085 VACANT
 ---RODSEVELY INTERSECTS
 1102 COCHRAN ANNA C MRS
 1103 BELL ELGIN E H03-4804
 1115 DUN DOCK • H02-8268
 1119 WILSON RALPH N • H05-6351
 1120 CUNNINGHAM CLIFFORD F •
 H02-0122
 1121 LA BERGE LILLIAN MRS •
 H06-6257
 1125 CHITI CESARE V • H04-0489
 1127 ESPARZA RAYMOND •
 1128 ROBBINS JAY L • H03-7779
 1129 FLAVIUS JOHN B • H03-0207
 1135 PASSAGLIA DANL G •
 H03-8900
 1136 HALEY AETNA U MRS •
 H05-5379
 1144 HUGGINS LUTHER 465-7519
 1154 NIELSON DONALD J •
 H03-1848
 1156 MITCHELL EMMA M MRS •
 H03-4717
 1168 COSTELLO LLOYD C •
 H02-6106

1169 MC KEE ENSIGN • H02-6344
 1171 JENSON ECHO E MRS •
 H03-2402
 1173 BRAGHETTA VALETINO •
 H03-1543
 1176 NO RETURN
 1186 HUEY NETTIE M MRS •
 H02-1142
 ---E PINCHOT INTERSECTS
 1205 SLIGAR THERESA M MRS •
 H04-0372
 1211 LUCCHESI PETE 464-8943
 1219 GALLAVEN GLENN E •
 H03-4241
 1222 BOITANO JOSEPH E •
 462-0537
 BOITANO VICTORIA MRS
 462-6234
 1226 ROSSI EDNA B MRS •
 H03-0022
 1227 BEAUCHEMIN THEO U
 H02-8589
 1232 MAZZA LOUIS J • H04-4375
 1236 MOZLEY ORAL C • H04-1811
 1241 EDDY WM E • H02-4323
 1243 CRASE MERLE L • H04-2711
 1244 WALTERS ANNA S MRS •
 H02-4692
 1248 BURROWS CALVIN 463-5728
 1248½ BROWN ROBT L 466-1677
 1253 BOSWELL GLENN L 463-8746
 1260 LOBROVICH MINNIE A MRS •
 H02-0657
 1261 GRILLI DAVID • H02-2521
 1265 NAVONE VICTOR • H02-8542
 1270 RIDGE LAWRENCE L 464-5730
 1272 MAGLIO ROSI M MRS •
 H06-9302
 1277 TAFURI ANTHONY 463-4827
 1279 DONES MARY
 1281 NO RETURN

AIRPORT WAY SOUTH -FROM 1300 E
 MAIN SOUTH
 9 FIFIELD LOUISA M MRS
 H03-0964
 11 MC PEEK MAUDE F MRS
 H06-3327
 16 HEDGE OLIVER C H03-7751
 18 BROCE JOHN H H03-5665
 19 RECENDEZ ANDY H •
 19½ VACANT
 20 XAVIER OLIVER G • H02-8223
 25 BORELLI JOHN C • H04-4436
 37 VACANT
 38 TURNER GLORIA
 44 WILSON ALF G • H02-5117
 ---E MARKET INTERSECTS
 108 PON MON SHUI 465-6225
 112 AUSTON THOS A 465-0336
 116 NIMMO THOS H04-5410
 120 PHILLIPS ROSCOE W H02-8936
 120½ HOOVER ALLEN B
 125 LINCOLN SCHOOL
 126 TAYLOR JAMES E
 BROWN NAOMI MRS
 128 PERES SIBINA MRS 463-4390
 ---E WASHINGTON INTERSECTS
 218 LAIR ALICE MRS
 119 AGUILAR SALVADOR S
 224 GRAHAM JAMES R • H02-3272
 225 RUIZ ELOISA
 238 BENSON ANTONETTE MRS •
 H05-1191
 WILBURN ROBT R H05-1191
 238½ BERTRAND WM
 240 RODRIQUEZ HERNANDO
 242 RIVERA MAX
 ---E LAFAYETTE INTERSECTS
 301 GARCIA BENNY G 465-0355
 308 CAVAGNARD ANNIE • H06-6480

319 CALDERON SIRTO • H03-2439
 320 PRATO LOUISA MRS •
 329 MARSIANO WM H03-1878
 330 VASQUEZ ROBT L • H05-5103
 336 LOPEZ JESSE C • 463-3917
 343 MARRON DORIS MRS H06-0265
 343½ MYERS WILLIE D MRS
 345 SANDERS GEO 465-7118
 ---E SONORA INTERSECTS
 419 CONTRERAS RICH
 420 SMITH EMRE M • H05-4527
 421 PFLEEGER MARY J MRS
 H04-6408
 424 ANCHETA MARCELO I •
 H04-9353
 427 RIZZOLI HELEN MRS
 429 SANCHEZ HENRY • H03-2610
 441 REALON GIL •
 445 HUNT BEATRICE MRS H05-3686
 ---E CHURCH INTERSECTS
 511 SANCHEZ FELIPE 463-0069
 520 THRONE WM R • H06-6456
 524 BARAJAS JOE D •

 ---E HAZELTON INTERSECTS
 610 APARTMENTS
 1 ALONZO ISAAC
 2 JACOBS OSCAR
 3 NO RETURN
 4 YOUNG WALTER
 STREET CONTINUED
 620 VASQUEZ CATALINE MRS
 465-8598
 621 STECHELLI LOUIS • 462-7020
 624 HUDSON FORREST W 463-3867
 625 VALARENO ROSE MRS •
 645 VALLARINO ROSE MRS •
 ---S SCOTTS INTERSECTS
 705 SMITH PERCY B 462-6849
 741 ROYAL CROWN COLA BOTTLING
 CO INC 466-4381
 ---E TAYLOR INTERSECTS
 800 SPEEDY TRANSPORT INC
 466-3721
 801 DENTONI'S WELDING WELDING
 & BRAZERS 464-4930
 815 PIERCE HOWELL A 464-9766
 820 LANDUCCI ADELLA M MRS •
 462-5320
 827 BEJARANO VINCENT •
 464-1151
 828 MARTINEZ RAUL
 828½ WEST EDESSA M MRS
 466-9461
 830 JOHNSON EDW 465-4668
 835 SCHELL FRANK D • 462-8466
 845 GONZALEZ ROSA L MRS •
 464-5427
 848 LOPEZ GONZOLO TRUCKING
 463-7509

 ---E WORTH INTERSECTS
 907 ROGERS FRED J • 463-1463
 920 VASQUEZ TONY 463-6626
 920½ VACANT
 921 HOLYBEE ALBERT D •
 928 HUBBARD HARRY D • 463-0275
 932 BEASLEY BRADY • 463-5361
 ---E ANDERSON INTERSECTS
 ---E JEFFERSON INTERSECTS
 ---E JACKSON INTERSECTS
 ---E CLAY INTERSECTS
 1240 PACIFIC TELEPHONE &
 TELEGRAPH CO THE (WORK
 CENTER)

 ---E CHARLER WAY INTERSECTS
 1415 HORSESHOE CLUB COCKTAIL
 LOUNGE H04-4167
 HORSESHOE FOUNTAIN RESTR
 H04-4167

AIRP
1420

1600

1611
1658
---E
1805

1906
2008

2018
2022

2028

2032
2044
---E
2052
---E
2141

2156
---E
2202
2211

2219

2222

2226
2230

2244
---E
---E
2305
2318

2326

2332

2348
---E
2410

2432
2440
2442
---E
---E
2525

2651

ALAB
50

SCOTTS AVE E 1965

1209 North Hunter

Stockton

Phone 466-5773

245

SCHOOL AV--CONTO
 1769 REID HARRY W • HO6-7215
 1770 TANKERSLEY CHARLES L •
 HO5-4070
 1777 KOPP WILBUR C
 1778 TURNER LEVIE V MRS
 HO3-5498

1527 ANDREWS BETTY MRS
 1539 COBARRUBIAS CONCHA MRS •
 REAR COBARRUBIAS SAML
 ---S EUGENIA INTERSECTS
 1602 RICHICHI SAML • 464-2776
 1603 MC CLARY KATHRYN •
 464-0160
 1611 BRIGGS DONALD J 465-7378
 1612 BOSWELL OPHELIA S MRS •
 466-3794

2239 OROSCO ANTONIO T •
 HO4-6440
 2244 NO RETURN
 2245 ALLEN ANNIE 466-5729
 2252 GALLEGOS JOSEPH C •
 HO4-7848
 2253 SMITH MARIE •
 2261 HOLLAWAY OSSIE B •
 HO5-0004

SCOTTS AV EAST --FROM 700 S
 CENTER EAST 907

1622 SANTILLANO JESSIE U MRS •
 463-4996

2262 OLLISON JANET
 OLLISON J C • HO5-2402
 2271 MARTIN ERNEST HO2-0402
 2272 SMITH CURTIS M • HO6-8715

47 VACANT
 ---EL DORADO INTERSECTS 907

1623 VACCAREZZA MARIA MRS •
 465-7062

---MC DONNELL AV INTERSECTS
 2305 HENDERSON JIMMIE H
 HO5-3330

---S HUNTER INTERSECTS 6

1625 MILES ROBERT 463-9846
 1626 VACANT
 1627 HENRY GEO R
 1630 MARTINEZ EVA
 1633 MILADY'S REST HOME
 465-6287
 HENRY ROBT F • 465-6287

2310 MARTEL LUCILLE MRS
 2319 GALLEGOS ARNULFO L
 2324 JONES CHARLES N •
 HO4-5533

---S AMERICAN INTERSECTS 16
 ---S GRANT INTERSECTS
 ---S STANISLAUS INTERSECTS

1640 EVANS LOTTIE M MRS
 463-9603
 1644 MISASI MICHELE • 464-1939

2325 IVY ERNEST • 464-2530
 2333 WHITE WILLIS P • HO4-8520
 2336 ODUMS WILLIAM M MRS
 HO3-3251

---S AURORA INTERSECTS 22

---DELLA INTERSECTS
 1701 MAYES SAML L • 463-1549
 1702 SALMERON NICHOLAS C •
 463-4170

2339 WILLIAMS JAMES • HO4-9718
 2345 RAYGOZA MICHL 465-5448
 2347 SANTOYO NICK
 2350 ROBINSON CHARLES •
 464-4264

902 PARSONS CORP OF CALIFORNIA
 HELICOPTER REPR HO6-5187

1710 LEMOS KIDD • 465-4734
 1711 VACANT
 1718 WILLIAMS LILLIE •
 463-8180

2355 LUCAS HENRY J • HO4-0339
 2363 FELIX DOLORES A •
 463-3734

935 VALLEY STEEL & WELDING
 WORKS 466-9708

1721 NO RETURN
 1725 HERRERA PAUL •
 1726 VACANT
 1731 VACANT

2364 ARELLANO EUSEBIO •
 2371 GONZALES JESS 463-1342
 2375 CANESSA ANNIE R MRS
 HO5-0391

942 TRACTOR PLOW CO. PLOW MFG
 466-6458
 ---S SACRAMENTO INTERSECTS
 ---S UNION INTERSECTS

1737 RAY EDNA MRS 462-7682
 ---BIEGHLE AL INTERSECTS

2378 VACANT
 ---SHARON AV INTERSECTS
 2407 GERMANY RICHD 464-3146
 2409 ISBELL LAURINE 465-0790

1212 FLORES EACEBIO R 466-7798
 1214 REPOLLS PETE 465-7184

---S ASH INTERSECTS 36
 ---SOUTH B INTERSECTS
 ---S LAUREL INTERSECTS

2415 MARQUEZ RAMRIO 465-9535
 2416 UNDER CONSTN
 LOVATO JOSE L HO2-4753

1214 1/2 HALL DOUGLAS V 464-5623
 1218 TORRES MERCED • 465-3013
 1220 VACANT
 1220 1/2 RIVERA TONY • 463-1210
 1227 VALLARINO VINCENT J •
 463-3377

2103 CROSBY HAROLD • 643-1616
 2111 BYRD NORMAN E • 464-4835
 2112 UNDER CONSTN
 2117 WILLIAMS DOLORES MRS •
 462-0085

2418 VACANT
 2420 BELL LUCILLE B MRS MRS •
 HO4-2941
 2421 QUEZADA ELIAS • HO3-8406
 2422 DICE WM
 2423 CUEVAS F F • 462-4839

---S AIRPORT WAY INTERSECTS
 1301 SPENCER MAMIE MRS
 1318 CONSOLIDATED ELECTRICAL
 DISTRIBUTORS ELEC SUPS
 466-2301

2118 NOVETZKE FRANCES MRS •
 464-3213
 NOVETZKE ARTHUR W JR •
 464-3213

2427 HUTCHINGS JOHN E •
 HO5-6378
 HUTCHINGS GEO R
 2431 MOORE ARLEEN
 2433 PIERCE ADELINE • 465-4598

1323 VACANT
 1325 MUNOZ SALVADOR V •
 464-1047

2119 MORRIS FAD 462-7264
 2122 ACASTA JESSIE •
 2128 ALMAUZA AMADOR E •
 2136 RODRIGUEZ MARSHALL •
 465-4172

2440 LEOS SALVADOR C •
 HO3-5214
 2443 KAMIBAYASHI TED •
 HO4-8996

1329 CESENA GILBERT •
 1343 SANCHEZ MIGUEL
 1343 1/2 CESENA ARTH B 463-5278
 1345 MELENDEZ JOHNNIE
 1347 MACK GIRTHA D MRS
 464-8862

2141 PRICOLA JOHN J • 464-4852
 2146 MARTINEZ LUTERIA MRS •
 2148 UNDER CONSTN
 2151 CASTALDO CARMINIA M MRS •
 462-5400

---SEARCHLIGHT AV INTERSECTS 48
 2453 MAYNARD BURVINE A •
 HO3-2351
 2454 HART FRED • HO4-2061
 2458 PARKER THOS • 464-7551
 2460 PENNEY INA C •
 2461 JUAREZ DANL • 462-2075
 2469 SILVA DANL A •
 2478 BURTON LEO • 466-3385
 2486 LOVATO JOSEPH L •
 HO5-6422
 2494 HALLMARK WILLARD E •
 HO2-0872

---S SIERRA NEVADA INTERSECTS
 1407 JACKSON EUG 462-1685
 1411 HENREID ELNORA MRS •
 464-0185

---COURT INTERSECTS 38
 2206 EASTER WILLIE •
 2217 GONZALEZ ANTONIO •
 HO5-2563

2486 LOVATO JOSEPH L •
 HO5-6422
 2494 HALLMARK WILLARD E •
 HO2-0872

1419 SANCHEZ ABE E • 466-7639
 1427 BAKER HENERY L • 465-3788
 1435 SANCHEZ RUTH J MRS
 1435 1/2 HOLT WM H

2223 RUIZ VIRGINIA MRS •
 2224 SMITH RUBIN •
 2231 OROSCO SACHUS J •
 HO4-0535
 2232 VACANT

---S WILSON WAY INTERSECTS 30
 1514 VACANT
 1515 JIMBO'S CELLAR CLUB
 TAVERN
 1517 LOVELLO JOHN

Tarps **Burlap**

MANTHEY BROS.

Awnings - Shades - Venetian Blinds - Lawn Furniture - Canvas Yardage

420 N. CALIFORNIA STREET, STOCKTON Since 1893 **PHONE 466-8911**

UTAH LINK FENCING
 PHONE 466-8223
 P.O. Box 1314 Stockton
 2 N. Wilson Way

EAGAL FURD SALES
 Office 317 N. El Dorado
 Service Center Oak at Grant Street
 Used Cars 692 E. Miner Avenue
 STOCKTON
 Phone 464-869
 Phone 464-9873

UNION ST S 1965



Savings And Loan Association

Phone 465-5607



Main Office 240 N. San Joaquin Street, Stockton

Branches in Lincoln Center, Lodi, Manteca and Tracy

276

UNION ST NORTH--CONTD

1154 CANTALOUPI KATE T MRS • HO2-0680
1156 LOCATELLI ROSE 464-6773
1176 CALIFORNIA ELECTRIC CONTRS HO6-7397
1220 MAYCO EQUIPMENT CO INC 466-5751
1236 ABAD SUSIE MRS • HO3-0034
1244 DORRELL MFG CO MOLDING MFG 466-8786
1258 REFRIGERATING & POWER SPECIALTIES CO HO6-4153
1262 STAGNO ORLANDO • HO4-1252
1285 NIAGARA CHEMICAL HO4-4833

UNION ST SOUTH -FROM 1100 E MAIN SOUTH

14 GARCIA EDW • 463-3550
16 VIRAMONTES CATH MRS 465-4100
20 BELTRAM ELODIA MRS • 40 CALAVERAS GARAGE AUTO REPR HO4-4384
---E MARKET INTERSECTS
118 FLOWER OWEN M 466-6618
130 NEW LOOK AUTO PAINTING 462-5765
140 GUERRA JOSE 465-0739
144 SARAGOZA LINDA G ---E WASHINGTON INTERSECTS
222 MAES JOE P 462-9311
228 DELREY JOSEPHINE B MRS
248 JOHNSON CHARLES R HO2-4981
---E LAFAYETTE INTERSECTS
302 VACANT
321 AIR SUPPLY CO AIR CONDITIONING & HTG EQUIP
326 MAZZILLI ANTONIO • 463-2115
---E SONORA INTERSECTS
448 CADLONI MARY MRS
---E CHURCH INTERSECTS
504 TOWNSELL EVA MRS HO3-3825
520 LOPEZ ALF B HO4-1967
520 1/2 VACANT
528 CERRA JOSEPH 463-5862

---E HAZELTON AV INTERSECTS
600 UNION SQUARE PARK
---E SCOTTS AV INTERSECTS
748 TEMME'S WAREHOUSE
---E TAYLOR INTERSECTS

---E WORTH INTERSECTS
---E ANDERSON INTERSECTS
---JEFFERSON INTERSECTS
---E JACKSON INTERSECTS
---E CLAY INTERSECTS

---E CHARTER WAY INTERSECTS
1424 WOODWARD RUSSEL J 464-3195

1438 LARRAGOITY LAURENCE C •
---POST INTERSECTS
1448 ESTRADA SAML D JR • 463-3913
---BUSH INTERSECTS
1677 TORRES MARY J MRS • HO2-5617

1679 VACANT
1717 FOIX LAWRENCE A • 463-4455

1725 ASAMBLEA APOSTOLICA
1801 VALLEY ICE CO 463-0501
1803 BILLINGS IRENE MRS • HO4-0755

1815 GALL C G & CO INC WHOL GRO
1901 WESTERN PACIFIC RAILROAD CO (ROUNDHOUSE) RAILROAD ROUNDHOUSE HO6-9741
2027 EDMOND FLORINE
2032 RAMIREZ TONY
2036 GAMLELE VEORDO • 465-8022
2051 SCOTT JOE •
2059 MC DONALD CURTIS • HO3-4500

---FOLSOM INTERSECTS
---7TH INTERSECTS
2101 WESTERN PACIFIC RAILROAD CO (YARD & FRT OFC) RAILROADS 466-9741
2103 MURPHY GEO G • HO2-7300
2104 MAZUKA PEDRO M • HO5-6750
2119 NO RETURN
2135 VACANT
2139 SERNO LEANDRO
2146 RAMOS SOTERO M • HO4-8840
2151 VACANT
2154 MUNOZ R 466-5769

---E 8TH INTERSECTS
2205 WILBURN IVIE C HO3-8552
2210 WASHINGTON R •
2220 WILLIAMS LIRLINE MRS HO6-5411
2227 PEGUES HARVEY V • HO4-1817

2230 RIVERA MANUEL • 466-6443
2235 SPENCER ISAAC L • 464-1077

2245 VACANT •
2251 TENNISON WILLIE L • HO5-9362

2259 VACANT
---9TH INTERSECTS
2303 RODGERS LACY • HO3-6979
2314 IVY STERLING • HO4-0972
2319 VACANT
2321 VILLADORES CLARA
2336 WILLIAMS PEARLIE 465-8868
2349 MARRUFO EUG F •

UNIVERSITY AV -FROM 1900 STANFORD AV EAST

1101 TERCERO ADRICK 463-4945
1102 MELANOVICH ANDREW 464-1844
1103 BENKLEY THAD L
1104 VACANT
1119 MOORE DAVID A 465-7389
1123 LAGOMARSINO AUGUST • HO4-6120

1127 PHELAN EDGAR A • HO4-1037
1141 BONDDON VIRGIL W • HO5-3083

---BERKELEY AV INTERSECTS
1213 FORTNER WILLIE F • 463-8109

1214 NUZIRIM ROBT C 463-4837
1215 ATNIP RUDOLPH J • HO3-5013

---WEST LA INTERSECTS
1323 FIEDEL JANET MRS
1324 PAUL PAUL J • HO5-0670
1334 SEAICH THOS E PNT CONTR • HO2-5846
1349 SINIGAGLIA LEONARD • HO3-8278

1356 GREENE FRED K • HO4-3717
1367 GALINDO FRANK L JR •
1379 FRATES CHARLOTTE MRS 464-0897

1380 LUKE JOE • 464-4493
1405 KING WAYNE • 466-6429
1406 LENCI RALPH J • HO3-8636

1413 STUBBLEFIELD REX G • HO4-4369
1414 TRENT ROBT • 463-6538
1423 BOGGIANO JAMES J • HO3-0039
1426 SALAUN JEANNE S MRS • HO3-1882
1435 TRONE MICHL V • HO3-8174

UTAH AV -FROM 1333 E STADIUM DR NORTH

3526 TATE WM L • 463-4923
3527 MAGNUSON JOHN • 465-2312
3553 ROLLERI ALDO J • 463-1039
3603 BATTINI RICHO 464-8300
3604 EVERS BLUE •
3613 LOVDAL DELBERT A • 462-1101

3616 BLYTHE MILDRED E MRS • 3623 EBERLE JOHN • 466-5693
3624 BAKER DONALD R • 464-4323
---E FULTON INTERSECTS
3715 BOWMAN HOWARD L • 463-6152

3716 PAJE RAYMOND A HO5-5548
3723 TANKERSLEY JOHN D • 462-2944
3724 BRANDT ROGER G • 465-6311

VAIL AV -FROM 2900 SANGUINETTI LA EAST

---NORTH E INTERSECTS
2307 GUTIERREZ NOE HO6-0600
2311 HERRING PETER N • HO2-3762

2321 CHURCH RONALD •
2322 VACANT
2326 WILLIAMS FRANK A HO5-2175

2331 VACANT
2335 SHAFFER ROBT
2336 SHEARON VIRGIE M 465-3035
---BELVEDERE INTERSECTS
2354 RANDAZZO SAM • HO3-2208
2359 WINTERBOWER MILDRED J MRS • HO4-3601

2361 JONES ELMER M • HO2-7417
2367 LOGAN EVERETT E • HO4-2604

2377 YOUNG BERNICE MRS HO5-1620
REAR APARTMENTS
1 VACANT
2 HARDISON LARRY
3 NEWMAN LITA MRS
4 COX ROSEMARY MRS 465-9178

2393 NEW HOPE BAPTIST CHURCH
---NORTH F INTERSECTS
2403 MAYS HAZEL L MRS •
2421 FOSTER CARL J • HO4-8897
2431 APARTMENTS
1 MC CRACKEN LEONA N MRS 463-7053

2 VACANT
3 FOSTER BELLE MRS 466-2798
4 STOCKTON VIOLA MRS
2432 TYLER CLARENCE • HO4-6627
2444 NIX GEO A • HO3-5249

2445 SHERWOOD MARKET GRO HO2-9670
GOD PHILLIP 462-2830
---REDWOOD INTERSECTS
2509 VACANT
2525 MC LAIN KNON V • HO4-8430
2554 SMITH RONALD
REAR SHERWOOD CLAYTON

1
go
IN
E
E
ON'S
NG
D
ON
E
KING
DI
on
Time Payment
Corp.
BUILDING MATERIAL
STOCKTON

Aurora St 1960

45

AURORA S—Contd

921 Mills Saml W @ ΔHO2-4657
 924 Garabito Chanita Mrs @ ΔHO5-1534
 935 Garcia Clemente M @ ΔHO3-9741
 943 Cheatham Hubert @ ΔHO4-6308
 947 Corsiglia Giacoma C @ ΔHO3-4364
 948 Gold & Sons junk dlr ΔHO3-1266
 Norton Harvey W
 1000 Merchants Exp of Calif trucking
 ΔHO6-9019
 1011 Firpc Mike Crank Pin Grinding
 ΔHO3-4783
 1019 Chiapale Cabt Shop ΔHO4-2390
 1035 Empire Trans Co ΔHO3-8210
 1044 Pac Plmb & Htg Corp contrs
 ΔHO0-2973
E Jefferson intersects
 1102 Western Plmb Sup Co ltd
 ΔHO6-7951
 1107 Seven-Up Bottling Co Inc ΔHO2 8661
 1125 Swanwell Grace F
 1145 Vacant

E Jackson intersects

1207 Valley Express Co ΔHO6-9681
 Valley Motor Lines Inc ΔHO6-9681

E Clay intersects

1234 Tay-Holbrook Inc plmb sup whol
 ΔHO6 5031

1307 Vacant

1311 Hogan Howard @

1320 Holland Meat Products meat pkrs
 ΔHO6-0761

E Charter way intersects

1403 Niblock Alfredo E @ ΔHO3-8921
 1407 Galli Marion G @ ΔHO3-1724
 1410 Denney Warren F @ ΔHO2-8144
 1411 Galli Tillio V @ ΔHO4-2615
 1412 Tuchtenhagen Ivan
 1419 Canale Anita Mrs @ ΔHO3-6176
 1421 Bertocchini Alex @ ΔHO4-2211
 1428 Guidi Frank J @ ΔHO3-0950
 1432 Reuterskiold Howard L @
 ΔHO4-2461
 1436 Marchetti Carlo @ ΔHO3-5849
 1442 Leonard Robt Z @
 1445 Giaudrole Maria Mrs @
 1446 Estrada Octobina ΔHO5-5584
 1447 Poole David R ΔHO6-3518
 1448 Smith Edith B Mrs ΔHO4 6374
 1449 Estrada Miguel @
 1450 Morgan Buster H ΔHO5 7530

E 1st intersects

1504 Torres Emitearo @ ΔHO5-2712
 1513 Carrillo Bina O @ ΔHO2-4688
 1515 Hall Ross R @ ΔHO4-7156
 1519 Regaldo Carlos & @ ΔHO4-5155
 1521 Almandarez Pete M @ ΔHO5-9094
 1525 Angulo Tony S ΔHO6-2210
 1527 Torres Mike I ΔHO5-5447
 1532 Juarez Gabino G @ ΔHO4-7466
 1540 Vacant
 1541 Chavez Elisdora @
 1543 Vacant
 1544 Torres Jesus H @ ΔHO5-6321

1554 Apartments

1 Beall Lonnie E
 2 Perez Joe G ΔHO3 7824

3 Brown Bobby

4 Conn Jas H

Street continued

1560 Juarez Consuelo Mrs @ ΔHO5-0128

E 2d intersects

1602 Hinojos Frank P @ ΔHO3-9607
 1603 McDonald Ger
 1605 Spivey Jas
 1607 Ross J B
 1610 Vacant
 rear Duran Sefarinc ΔHO5-0641
 1611 Spivey R G
 1618 Heathman Stella Mrs @ ΔHO3 8454
 1626 Gomez Joe
 1628 Jenkins Harvey L @ ΔHO3 7742
 1641 Vacant
 1649 Vacant
 1652 Robustelli Jos J @ ΔHO4-0274

E 3d intersects

1721 Thomas Reuben E @ ΔHO3-4235
 1725 Walker Henrietta Mrs @ ΔHO2-2544
 1745 Williams Theo ΔHO5-6867
 1751 Johnson Shedrick @ ΔHO4-9263
 1763 Thomas Leonard @ ΔHO4-8985

E 4th intersects

1837 French Autie @ ΔHO4-3466

102

AUTO AV—From 2600 Waterloo rd north

1817 No Return
 1823 Harrigan Nellie Mrs ΔHO4 8520
 1829 Wade Wm H @
 1843 Townlin Ada R Mrs @ ΔHO6-6450
 1852 Rasmussen Clarence ΔHO3-6303
 1855 Kingsland Chas R ΔHO6-0296
 1857 Craig Helen C Mrs ΔHO4-1567
 1865 Mundy John F
 1913 Vacant
 rear Vacant
 1914 Rancho Trailer Park ΔHO5 5373
 Reschke Kurt @
 1919 Huber John E @ ΔHO2-5680
 rear Snodderly Betty
 1921 Raines Kenneth L
 1925 Thumbert Edw @ ΔHO4-4282
 1936 Cross M
 1938 **Apartments**
 1 Befoor Rachel Mrs
 2 Brown Cleo Mrs
 3 Martinez Richd F ΔHO5 7176
 4 Vacant
 5 Vacant
 6 Coate Charley L @ ΔHO5-4754
 7 Pickens Martha A Mrs
 8 Griffith Robt I ΔHO5-3693

Street continued

1944 Eggleston John B ΔHO6-8195
 1951 Stallings Walter I ΔHO3-7705
 1954 Moecher Ava Mrs @ ΔHO2-7530
 1954 1/2 Vacant
 1957 Gwartney Margie Mrs @
 2002 Sims Ray M @
 2010 Vacant
 2018 Aurnague Jean F @
 2024 Henton Wm R R jr ΔHO2 1674

HAZELTON AVE E 1960

177

IAWTHORNE—Contd
128—Contd

Brannon Wm F ΔHO4-5419
429 Dougherty Clede ΔHO5-2812
436 Davis Hazel B Mrs @ ΔHO3-0635
440 Scheideman Adam L @ ΔHO3-8779
445 Ames Richd E ΔHO3-1002
447 Reffle Jos @ ΔHO3-1916

N California intersects

501 Brown Francio M @ ΔHO3-5914
506 Peterson Julia M Mrs ΔHO3-2608
509 MacDonald Amy H Mrs
510 Seggerson Edw ΔHO5-5107
516 Holt Jas W @ ΔHO3-0044
519 Deicke Wm T @ ΔHO2-1865
523 Neely Oscar R @
525 Rosasco Florence Mrs @
ΔHO6-6522
530 Cooley Marlyn M Mrs ΔHO5-1534
532 Dolan Elmer H @ ΔHO2-7202
539 Anderson Ray Z @ ΔHO6-9833
540 Garner Eunice Mrs @ ΔHO5-3076
542 Jurich Tony R @ ΔHO3-2980
543 Ehlers Alvin E ΔHO2-4842
544 Brannon Marie J Mrs @
ΔHO2-5416
545 Vetter A Maurice Mrs @
ΔHO2-7265
546 Sutton Alta E Mrs @ ΔHO2-4312

74

HAZELTON AV EAST—From 600 S
Center east**S Eldorado intersects**

103 Salazar Gonzalo C @ ΔHO2-3189
109 Giovannoni Vincent @ ΔHO6-7490
127 Rodriguez Simon @ ΔHO5-8309
137 Kee John C bean growers
ΔHO4-1501
Gong Hong J @ ΔHO4-1501

S Hunter intersects

203 **Daguhoy Temple**
(Legionarios Del Trabafo
Inc) ΔHO2-9013
Daguhoy Wor Lodge No 528
Daguhoy Wor T Alonzo Lodge No
123

219 Hong Tom ΔHO3-5545
231 Echeverria John A
240 Cadloni Jas E

S San Joaquin intersects

319 Burton S J
319½ Mack Ann Mrs
321 Williams Emmerlee Mrs @
ΔHO5-8798
321½ Cox Addie Mrs
327 Young Frank ΔHO4-4085
335 Mar Dan Sing ΔHO4-6636
345 Lopez Herminia Mrs

S Sutter intersects

403 Yip Hoy S @ ΔHO3-8143
411 Chi Yut Chuan ΔHO4-2227
412 Peniel Mission (rectory)
Garland Ray M
417 Lerma Frank R ΔHO5-9956
419 Rivera Vicente C ΔHO5-9245

2B-4

6

422 Holloway Mitchell @ ΔHO5-3970
423 No return
425 Flores Filimon ΔHO6-5946
429 Vacant

S California intersects

517 Terry Pearl A Mrs @ ΔHO2-4069
521 Robles Minnie M Mrs @ ΔHO6-8711
525 Stegeman Alice Mrs @ ΔHO6-8334
529 Remus Adeline Mrs
535 Guerrero Octabino A ΔHO3-5629

S American intersects

615 Nagel Ida Mrs
621 Molen Irene E Mrs @ ΔHO2-4216

631 Apartments

1 Victor Tillie
2 Wulff Anna J Mrs
3 Zimmerman Mary H Mrs
4 Robbins Stanley W ΔHO5-9232

Street continued

639 Rendon Steve G @ ΔHO3-5933

S Stanislaus intersects

707 Thompson Helen E Mrs ΔHO3-0664
711 Ray Viola Mrs ΔHO3-5283
711½ Pureta Vilorina Mrs
713 Vacant
715 Alamillo Juan ΔHO4-3463
717 Mioreles Thos M
721 Gutierrez Edw L ΔHO3-9619
723 Vacant
723½ Lopez Carolina Mrs
735 Leslie James

S Grant intersects

816 Thermovac Inc machy mfrs
ΔHO6-4385
817 Gregorius Antonio O @
823 Pongose Pablo B @
829 Sato Geronimo @ ΔHO5-8504
830 Vacant
841 Cuasito Fernando B @ ΔHO4-0256
845 Air Reduction Pac (br) oxygen
producers ΔHO3-7445

S Aurora intersects

940 Consolidated Ftrways Inc
ΔHO4-8719

S Sacramento intersects

1000 Cal Packing Corp canners
ΔHO6-4223
1021 Knowles Whse

S Union intersects

1107 Thompson Helen E Mrs
ΔHO3-0664
1109 Lee Jerry O
rear Terzo Sam L
1111 Bohannan Lillie B Mrs @
ΔHO5-9564
1121 Douville Amelia C Mrs @
ΔHO2-4723
1129 Acosta Francisco M ΔHO5-1221
1135 Reyes Lucio
1137 Pegg Harley ΔHO2-7645
1143 Tolmich Thos J

S Pilgrim intersects

1206 Taddioli Clara Mrs @ ΔHO2-3542
1214 Contreras Felix D @ ΔHO6-9272
1230 Kick Leo @ ΔHO4-6111
1238 Eproson Arth E @ ΔHO4-6671

16

22

HAZELTON AVE E 1960

178

HAZELTON AV E—Contd

1248 Stone Michl

S Ophir intersects

1304 Emma's Mkt gro ΔHO2-9903

1307 Stringfellow Anna Mrs @
ΔHO3-4974

Stevens Glen

1311 Jordan Warren @ ΔHO3-9743

1315 Nollie James ΔHO2-8250

1316 Benincasa Pasquale @ ΔHO4-2176

1322 Hensley Leonard E @ ΔHO2-2708

1325 Frietas Wm

1327 Tucker Marie A Mrs ΔHO5-6292

1329 Cowart Grace Mrs ΔHO3-6865

1334 Carlenzoli Mary E Mrs @
ΔHO2-5829

1343 Neal Arth L ΔHO5-6166

1344 Valencia Jose @ ΔHO6-6653

1345 Jauregui Santiago S @ ΔHO5-1538

S Sierra Nevada intersects

1402 Sierra Mkt gro ΔHO2-1788

1403 Green Nathl @ ΔHO2-4495

1406 Lovato Joseph

1407 No return

1412 Mariscal Mary G Mrs @
ΔHO3-7856

1420 Nelson Carl E ΔHO3-5326

1421 Edalgo Ralph O @ ΔHO4-8521

1425 Stith Shirley S @ ΔHO3-2920

1427 Anderson Oscar W @ ΔHO3-8791

1429 Vacant

1431 Joyce James E ΔHO6-7571

1438 Henson Leslie J ΔHO2-0388

1440 Luke Clifford E ΔHO3-9829

S Wilson way intersects1540 H & M Tractor Co agrl implts
ΔHO5-5737

1544 Benner Marlowe L

1546 Maglio David @ elec mtr reprs
ΔHO4-4039

1548 Raffo John @ ΔHO4-4207

S Eugenia intersects1602 Dees Delia L Mrs @ rest home
ΔHO5-2005

1604 Jarvis Donald E ΔHO3-5360

1608 Osbon Paul G @ ΔHO5-2795

1640 Davila Luis ΔHO5-6064

1646 Blankenship Monsa Mrs
ΔHO6-8333

1646½ Slade Goldie Mrs ΔHO6-0289

Della intersects

1702 Bonomo Richd @ ΔHO5-9782

1724 Mandujan Carmen Mrs @
ΔHO4-9586

1726 Faselli Vincent F @ ΔHO2-7528

1740 Miniaci Barbara R Mrs @
ΔHO3-6355**Bleghe av intersects**

1850 County Planning Comn ΔHO6-5781

1864 County Bldg Dept ΔHO6-5063
County Hwy Mtce (ofc) ΔHO6-9583
County Surveyor ΔHO6-95831868 County Agrl Comnr ΔHO6-6806
County Sealer of Weights &
Measures ΔHO6-40591950 County Hwy Mtce Shop
ΔHO6-9583**South B intersects**

2012 Mendoza Wm @ ΔHO2-6647

2019 No return

2020 Clark J C @ ΔHO3-6716

2027 Maldonado Manuel @ ΔHO2-2065

2028 Supe Chimney Sweepers
ΔHO5-6081

Berry Waymon @

2036 Ninalga Tony @

2037 Turner Robt H @ ΔHO4-4192

2039 Pellaton Matilda Mrs @

2041 Von Flue Walter L ΔHO3-1859

2044 Vela Eduardo D @

2052 No return

Laurel intersects

2103 Saulsberry Jerry @ ΔHO3-6542

2104 Johnson Ezekial @ ΔHO6-3540

2111 Rosas Romulo G @ ΔHO4-6338

2112 Gray Odies @ ΔHO4-9946

2117 Johnson Sarah Mrs @ ΔHO6-8707

Moses Carrie Mrs ΔHO6-8707

2117½ Powell Annie

2120 Thompson Geo @

2127 Baird Roy J @ ΔHO4-0365

2128 Mitchell Mack jr Rev

@ ΔHO3-9645

2131 Ames Dewey @ ΔHO5-1323

2136 Hall Robt D @ ΔHO3-6855

2139 Bentley Lillian V Mrs

@ ΔHO2-3497

2144 Garcia Canuto R @ ΔHO4-7831

2147 Thompson Jack @ ΔHO4-0155

2161 Guzman Angelo J @

2163 Jimenez Antonio @ ΔHO2-6114

Ash intersects

2165 Vacant

2184 Alexander Johnnie M @
ΔHO5-8312

2185 Holloway A C @ ΔHO6-7100

2195 Ramirez Felipe R @ ΔHO5-7184

Court intersects

2204 Dixon Thos E @ ΔHO4-8921

2217 Smith John W @ ΔHO4-1629

2220 Dumlao Alf F ΔHO6-4755

2231 Wardrobe Edmund A ΔHO5-0777

2239 Johnson Billy R ΔHO5-9952

2246 Canchola Florentina Mrs @

2247 Moland Cleveland @ ΔHO3-7367

2254 Bright Frank H @ ΔHO3-1318

2255 Vacant

2260 Little Hugh G ΔHO5-7889

2263 Torres Efren @ ΔHO4-5372

2264 Juarez Manuel @

2274 No return

2279 No return

2280 Reza Manuel F @

McDonnell av intersects

2304 Hernandez Jessie Mrs @

2309 Kapnisis Maria Mrs @
ΔHO3-5606

2312 Panos Peter @ ΔHO5-3247

2317 Jones John W @ ΔHO3-3454

2320 Christobal Mariano C @
ΔHO3-7284

2325 Carpenter Murlin F @ ΔHO4-9062

2326 Vacant

36

30

38

PILGRIM S 1960

PILGRIM S--Contd
345 Hare Jerry W

E Sonora intersects

- 403 Repetto Dario E @ ΔHO6-7664
- 406 Ingram Earl P @ ΔHO2-7581
- 411 Rivera Jose B @ ΔHO3-3534
- 419 Yettner Mary F Mrs @
- 420 Greer M H @ ΔHO2-2159
- 425 Rodriguez Delores U
Ortega Bruno D ΔHO5-2008
- 428 Lynch Ella Mrs ΔHO2-0067
- 429 Wallace Willard F @ ΔHO4-6091
- 430 Horton Clyde @ ΔHO6-0304
- 431 Sherwood Clifford
- 433 Cobb Robt
- 435 Rahe David
- 435½ Brewer Ruby Mrs
- 438 Grisby Harry ΔHO2-4733
- 445 Kelly Otis
Rios Trinidad
- 446 Edwards Warren @ ΔHO4-3081

E Church intersects

- 505 Sena Rudolf
- 509 Montgomery John T @ ΔHO3-8823
rear Enzminger Fred
Lenox Bonnie ΔHO5-8329
- 510 Dodson's Gro Store
Dodson Chas
- 511 Guzman Rudy
- 519 Prouty Sam F ΔHO5-6001
- 522 Beaver Chem Co mrs ΔHO6-8607
- 527 Miner Gordon F ΔHO3-1710
- 539 Frenes Frank
- 540 Milk Producers Assn of Central
Calif ΔHO6-6778
Dari Valley Co dairy products
- 541 Vacant
- 543 Cerce Frank
- 545 Frenes Fashion drsmkrs

E Hazelton intersects

- 620 Munoz Rose M @ ΔHO3-3282
- 628 Moreno Gilbert jr @ ΔHO3-4153
- 636 Quijalvo Eddie A @
- 648 S&C Lbr Co ΔHO6-2761

E Scotts av intersects

- 704 Garcia Stanley R @ ΔHO3-6235
- 708 Parmini Saolimano S @ ΔHO6-7462

E Taylor intersects

- 814 Benitez Richd
- 816 Schneider Louis @
- 824 Obertello John @ ΔHO2-1137
- 832 Rossi John @
- 836 Montgomery Phil D
- 847 Bordon Co The-Calif Div
ΔHO4-4626
- 848 Canepa Berto @ ΔHO2-8710

E Worth intersects

- 945 Winston Steel Wks Inc ΔHO2-0363
- 947 Abeyta Julio E @ ΔHO3-8384

Anderson intersects

E Jefferson intersects

- 1101 Vacant
- 1109 Martinez Ray O
- 1130 Burbank Luther Sch ΔHO6-3911
- 1137 Augustine Brass Casting Co
ΔHO3-1312

- 1139 Vacant
rear Vacant
- 1145 Vacant

E Jackson intersects

- 1202 Huerta Antonio @ ΔHO3-1569
- 1203 Olivier Ernesto R @ ΔHO2-7839
- 1218 Flanders Chas R @
- 1222 Guerra Frank F @ ΔHO5-6353
- 1227 Gruhl Espude W @ ΔHO3-6805

E Clay intersects

- 1308 Ford Dora M Mrs @ ΔHO2-0590
- 1309 Leckenbush Willy @
- 1328 Garcia Louis T @ ΔHO6-3516
- 1331 Hahn Roy A @ ΔHO6-6563

E Charter way intersects

- 1337 Hamm's Distributing Co beer
ΔHO5-1887

26

E Charter way intersects

- 2006 Ybarra Gilberto R @ ΔHO5-7461
rear Talamantes Panfilo C
- 2007 Rabanal Gene W @ ΔHO4-0646
- 2021 Vacant
- 2024 Hopkins Jas H @ ΔHO3-3378
- 2028 Parrott Virginia Mrs ΔHO4-8486
- 2031 Brava Jose @
- 2035 Flores Santiago F @
rear Vacant
- 2036 Sandoval Jesus T @ ΔHO4-0938
- 2043 Vacant
- 2044 Namoc Honorato @
- 2061 Rabbon Ralph R @ trucking
ΔHO5-2021

7th intersects

- 2111 Vacant
- 2114 Morales Stanislaus ΔHO2-8702
- 2122 Elizalde Florentino @ ΔHO5-8877
- 2130 Berry Raymond
- 2131 Cabanero Lucrecio @ ΔHO4-3863
- 2149 Delgado Saml jr
- 2151 Delgado Saml @ ΔHO5-1472
- 2159 Sajulan Bruno L @ ΔHO4-3736

8th intersects

- 2220 Ward McKinley Rev
- 2229 Stewart Azline Mrs @
- 2235 Owens Mallener Mrs @ ΔHO3-2784
- 2243 Taylor Artia @ ΔHO2-8265
- 2246 Jones Lawrence @
- 2253 Binder Wm E ΔHO5-0145
- 2254 Mayfield Fred L @ ΔHO6-6533
- 2261 Williams Mose @ ΔHO5-3232

9th intersects

- 2304 Marion Wm
- 2319 Huggins Percy G @ ΔHO3-5169
- 2331 Miller Geo @ ΔHO3-1650
- 2343 Ingram Oscar V @ ΔHO2-4787
- 2354 White Rose Ch of God in Christ
ΔHO4-7259
- 2359 Jones Sarah Mrs ΔHO3-2633

10th intersects

11th intersects

12th intersects

- 2403 Anders Albert @ ΔHO6-8169
- 2411 Carter Edw F @ ΔHO5-9307
- 2435 Franklin Willie E @ ΔHO5-1707
- 2446 Miles Chas D @ ΔHO2-2143

72

PINCHOT EAST--From 1299 N Union east

- 1101 Edutis Michl J @ ΔHO4-8422
- 1104 Valinoti Tony @ ΔHO6-7397
- 1110 Young John L @ ΔHO2-4054
- 1111 Osborn Francis W @ ΔHO4-3508
- 1117 Raballo Madeline @ ΔHO3-6816
- 1124 Watson Robt N @ ΔHO4-6105
- 1126 No Return
- 1130 Williams Wm R ΔHO5-8533
- 1135 Darling Blanche Mrs @ ΔHO2-2646
- 1145 Brown Harry O @ ΔHO3-6259

N Pilgrim intersects

- 1203 Stone Arth W @ ΔHO2-8781
- 1204 Condos Thos @ ΔHO3-6763
- 1209 Turner Clara E Mrs @
- 1210 VanHoorebeke Hugh W @ ΔHO4-7817
- 1221 Dorcey Claire H Mrs @ ΔHO4-4916

SCOTTS AVE E 1960

335

SCOTTS AV E--Contd

S El Dorado intersects	6	1630 Giacomoni Eustacchio J @ ΔHO4-2840
S Hunter intersects	16	1633 Milady's Rest Home ΔHO5-6287 Henry Robt F @ ΔHO5-6287
S American intersects		1640 Evans Lottie M Mrs
S Stanislaus intersects		1644 Misasi Michele @ ΔHO4-1939
S Grant intersects	22	Della intersects
S Aurora intersects		1701 Mayes Saml L @ ΔHO3-1549
902-08 Parson's Corp of Calif helicopter repr ΔHO6-5187		1702 Salmeron Nicholas C @ ΔHO3-4170
922 Tractor Service Co mach ΔHO2-4803		1710 Simmons Kidd @ ΔHO5-4734
935 Valley Steel & Welding Wks ΔHO6-9708		1711 Cummings Willie Mrs
942 Tractor Plow Co ΔHO6-6458		1718 Williams Anderson @ ΔHO3-8180
944 Grimsley L F Inc ranch opr ΔHO8-5251		1721 Wynn Ruth ΔHO5-4508
S Sacramento intersects		1725 Herrera Paul @
S Union intersects		1726 Brown David L
1120 Vacant		1731 Ray Edna Mrs @ ΔHO2-7682
1140 Geiger Inc ΔHO6-8625		Bleghe al intersects
S Pilgrim intersects		South B intersects
1212 Flores Cruz Mrs @ ΔHO6-7798		S Laurel intersects
1214 Strait Gertrude E Mrs ΔHO5-8917		2103 Crosby Harold @ ΔHO3-1616
1214½ Hall Douglas V ΔHO4-5623		2111 Byrd Norman E @ ΔHO4-9506
1218 Torres Merced @ ΔHO5-3013		2112 Vacant
1220 Rivera Gabriel A @ ΔHO3-1210		2117 Esparcia Alonzo D @ ΔHO2-0085
1227 Vallarino Vincent J @ ΔHO3-3377		2118 Novetzke Frances Mrs @ ΔHO4-3213
S Ophir intersects		2119 Hoof Nellie M Mrs ΔHO2-6670
1301 Spencer Ogle E ΔHO2-1782		2122 Patron Mary G Mrs @ ΔHO6-0867
1323 Cesena Gilbert		2128 Patron N cholas E @ ΔHO5-3766
1325 Vacant		2136 Rodriguez Marshall @ ΔHO5-4172
1329 Cesena Arth B @ ΔHO3-5278		2141 Pricola John J @ ΔHO2-8264
1343 Garcia Marcos G ΔHO4-9020		2146 Martinez Luteria Mrs @ ΔHO5-2843
1343½ Sanchez Miguel V		2151 Castaldo Carmen Mrs @ ΔHO2-5400
1345 Alexander Porter		2191 Nabayan Edw
1347 Alexander Porter ΔHO4-7879		2195 Pineda Jose P @
S Sierra Nevada intersects		2197 Nabayan Edw
1411 Vacant		S Ash intersects
1419 Sanchez Abe E @ ΔHO6-7639		Court intersects
1427 Baker Henry L @ ΔHO5-3788		2206 Harris Luellin M @ ΔHO3-5523
1435 Laguna Manuel J ΔHO5-2353		2217 Gonzalez Antonio @ ΔHO5-2563
1435½ Holt Wm H		2223 Sedillo Bertha P Mrs @ ΔHO5-4321
S Wilson wy intersects	30	2224 Smith Ruben jr
1514 Custom Marine boat bldrs ΔHO4-1866		2231 Orosco Sachus J @ ΔHO4-8919
1515 Padula's Subway Inn tavern ΔHO2-9853		2232 Vacant
Schirmer Aug G @		2239 Orosco Antonio T @ ΔHO4-6440
1517 Vacant		2244 Williams Pearl Mrs @
1527 Yip Poy @		2245 Morrow Willie ΔHO4-3532
1534 Patron Genevieve Mrs		2252 Cortez Tranquilino @ ΔHO3-8185
1539 Cobarrubias Concha Mrs @ rear Cobarrubias Saml		2253 Smith Thos @
S Eugenia intersects		2261 Vacant
1602 Richichi Saml @ ΔHO4-2776		2262 Ollison J C @ ΔHO5-2402
1603 Vincentini Steve E @ ΔHO2-8629		2271 Martin Ernest ΔHO2-0402
1611 Briggs Donald J ΔHO5-7378		2272 Smith Curtis M @ ΔHO6-8715
1612 Robinette Wendell L @ ΔHO4-1104		McDonnell av intersects
1622 Santillano Jessie V Mrs @ ΔHO3-4996		2305 Morris Geo W @ ΔHO5-5467
1623 Vaccarezza Maria Mrs @ ΔHO5-7062		2310 Kolgore Will
1624 Henry Geo		2319 Henderson Jimmie H ΔHO5-3330
1626 Vacant		2324 Jones Chas N @ ΔHO4-5533
		2328 Valverde Richd J @ ΔHO5-1315
		2333 Vacant
		2336 Odums Willia M Mrs ΔHO3-3251
		2339 Williams Jas @ ΔHO4-9718
		2342 Jackson Wm L @ ΔHO5-4098
		2345 Garcia Joe R
		2347 Vacant

TAYLOR E 1960

372

TAYLOR E—Contd

S Sacramento intersects
S Union intersects
S Pilgrim intersects

1248 No return

S Ophir intersects
S Sierra Nevada intersects

1404 Goodnight Odessa Mrs ΔHO6-7379

1406 Allen Fred ΔHO6-0317

1406½ Vacant

1412 Oberst Wilhelmina Mrs @
 ΔHO2-5685

32

S Wilson av intersects
S Eugenia intersects
Bieghe al intersects
South B intersects
S Laurel intersects

2135 Pinasco Jos P @ plmb ΔHO3-7793

2145 Henderson Robt G @

2189 Bentley Trailer Ct ΔHO5-1633
 Ragan Clarence C

2191 Stratton Gene A

2193 Vacant

Court intersects

38

McDonnell av intersects

2213 Major Carrie Mrs

2219 Taylor Jas E

2235 Miller Eddie @ ΔHO3-6811

2241 Stills Essex S Rev @ ΔHO2-2071

2259 McQueen R Mrs @ ΔHO4-7044

2323 Vacant

2325 Hurdle Fredk L @ ΔHO6-8438

2326 Rankin Nathl

2334 Pachuca Gale M @ ΔHO4-4495

2337 Kaiser Walter L @

2343 Gray Mattie M Mrs ΔHO5-5428

2346 McCabe Edw L @ ΔHO2-8267

2353 Vacant

2363 Rodriguez Pasqual C @
 ΔHO2-7492

2364 Grant Paul J @ ΔHO5-9300

Sharon av intersects

2415 Davis Edwin R ΔHO4-7292

2420 Dettori Raymond @

2421 Washington Johnnie W @
 ΔHO5-9560

2423 Macias Ruben A @ ΔHO5-8168

2426 Munoz Aurelio ΔHO4-4319

2432 Howard Harvey J @ ΔHO3-7869

2434 Martinez Pilar @

2438 Vasques Epimenio @

2453 Elias Albert @ ΔHO6-6205

2463 Padilla Ruben D

2470 Regalia John

2473 Castro Arnulfo C @ ΔHO2-0570

2475 Hagan Jas A @ΔHO2-2556

5

TAYLOR WEST—From 801 S Center west

S Commerce intersects
S Madison intersects
S Monroe intersects

335 Fanchetti Orsolo M Mrs
 @ ΔHO4-3300

336 Jacques Elsie Mrs @

338 No return

345 Gutierrez Frederico

S Van Buren intersects
S Lincoln intersects
S Harrison intersects
S Edison intersects

21

S Pershing intersects

57

TELEGRAPH AV—From 3601 N Pershing av west

1403 DeBolt Edw F ΔHO2-7684

1405 Steninger Jo Ann ΔHO6-3367

1407 Vacant

1442 Douglas Earl H ΔHO5-7071

1444 Keyser Ben

1446 Sayles Arth L ΔHO6-9898

1448 Stevens Martin ΔHO5-4081

1450 Stanford Mary L ΔHO3-5121

1452 Tinney Lester G ΔHO2-6762

1454 Bashor Earl M @ ΔHO5-3075

1455-1540 **Town House Apartments**
 ΔHO3-7597

1456 Yorke Frank L ΔHO2-7004

1457 Vacant

1458 Burkes Richd A ΔHO4-6196

1459 Alfheim Vernon C ΔHO2-8159

1460 Vacant

1461 Holland Meredith

1462 Houston Thos A ΔHO4-1721

1463 Gaines Theo

1464 Eby Erwin B ΔHO4-9954

1465 Strand Danl H ΔHO5-1800

1466 Eaton Martha

1467 Vacant

1468 Ossino Angelo

1469 Moresco Roy A ΔHO4-5671

1470 Lesealleet Alice Mrs

1471 March Florance Mrs ΔHO5-0321

1472 Cain Richd ΔHO5-6184

1473 Vacant

1474 Vacant

1475 Barrows Eug B ΔHO6-3589

1476 Vacant

1477 Marden Kenneth B ΔHO2-4761

1478 Vacant

1480 Vacant

1515 Weaver Hart L

1516 Nolan D K

1517 Vacant

1518 Romney Dorothy M Mrs

1519 Vacant

1520 Posey Natalie B Mrs ΔHO5-5187

1521 Vacant

1522 Vacant

1523 Golton Patricia L ΔHO5-9316

1524 Williams Carl J ΔHO5-8175

1525 Shepherd Thos J ΔHO3-0004

1526 Pelletier Bruce

1527 Lenz Vera U ΔHO5-8087

1528 Vacant

1529 Sumida Jack

1530 Vacant

1531 Vacant

1532 Cheney James W ΔHO5-1645

1533 Costa Jos

1534 Vacant

UNION S 1960

380

UNION N—Contd

1236 Abad Roberto © ΔHO3-0034
 1244 Vacant
 1258 Refrigerating & Power Specialties
 Co whol parts ΔHO6-4153
 1262 Stagno Orlando © ΔHO4-1252
 1285 Niagara Chem-Div Food Machy &
 Chem Corp ΔHO4-4833

20

UNION SOUTH—From 1100 E Main
south

14 Garcia Edw © ΔHO3-3550
 16 Viramontes Jess M ΔHO5-4100
 20 Beltram Elodia R Mrs ©
 26 Constancio Nives B
 40 Calaveras Garage auto repr
 ΔHO4-4384

E Market intersects

118 Flower Owen
 130 Cooney J W & Son whol prod
 ΔHO4-3232

140 Bailon Marshall © ΔHO6-3068
 144 Day Antoinette Mrs

E Washington intersects

222 Martel Joe ΔHO6-8332
 228 Delrey Josephine B Mrs
 248 Johnson Chas R ΔHO2-4981

E Lafayette intersects

302 New Cavour Hotel ΔHO2-0207
 322 Felix John ΔHO4-3112
 322½ Castor R

326 Mazzilli Antonio © ΔHO3-2115

E Sonora intersects

432 DePosta Dominic © ΔHO3-1573
 448 Evans Brazzie C Mrs ΔHO2-7837

E Church intersects

504 Vacant
 520 Lopez Alf B © ΔHO4-1967
 520½ Vacant
 528 Cerra Jos © ΔHO3-5862

22

E Hazelton av intersects

600 Union Square Park

E Scotts av intersects

748 Vacant

E Taylor intersects

24

E Worth intersects
E Anderson intersects
Jefferson intersects
E Jackson intersects
E Clay intersects

26

E Charter way intersects

nr WPRR Co (round hse) ΔHO6-9741
 Valley Ice Co ΔHO3-0501

1401 WPRRCo (frt ofc) ΔHO6-9741

1424 Woodward Russell J ©
 ΔHO4-3196

1438 Larragoity Laurence C ©
 ΔHO3-3793

Post intersects

1448 Estrada Saml D jr © ΔHO4-1425

Bush intersects

1677 Torres Mary F © ΔHO2-5617
 1679 Rodriguez Jos E
 1717 Foix Lawrence A ©

1803 Oberst Wm © ΔHO5-0602

Folsom intersects**7th intersects**

2103 Murphy Geo G © ΔHO2-7300
 2104 Mazuka Pedro M © ΔHO5-6750
 2128 Vacant
 2135 Barrios Florencio © ΔHO5-0515
 2146 Ramos Sotero M © ΔHO4-8840
 2151 Vacant
 2154 Munoz Ruben S ©

E 8th intersects

2202 McKinley Kenneth ©
 2205 Wilbur Ivie ΔHO3-8552
 2220 Williams Lirlene Mrs ΔHO3-6915
 2227 Pegues Harvey V © ΔHO4-1817
 2230 Under Constn
 2235 Spencer Isaac L © ΔHO4-1077
 2244 Adams Adesser
 2245 Kozitka Jos ©
 2251 Tennison Willie L © ΔHO5-9362
 2259 Gay Benj M © ΔHO4-3086

9th intersects

2303 Rodgers Lacy © ΔHO3-6979
 2314 Ivy Sterling © ΔHO4-0972
 2319 Toatley Eddie V Mrs ©
 ΔHO2-4456
 2336 Martin Alvea © ΔHO4-9919

74

UNIVERSITY AVENUE—From 1900
Stanford av east

1101 Stuck Wayne M © ΔHO3-9832
 1102 Vacant
 1103 Umlauf Fairy G © ΔHO2-3192
 1104 Vacant
 1119 Vacant

1123 Lagomarsino Andrew ©
 ΔHO4-6120

1127 Phelan Edgar A © ΔHO4-1037
 1141 Bondon Virgil W © ΔHO5-3083

Berkeley av intersects

1213 Gravelle Gordon F ΔHO2-6606
 1214 Leal Beatrice Mrs
 1215 Atnip Rudolph J © ΔHO3-5013

84

West la intersects

1323 Burgess Jas E
 1324 Paul Paul J © ΔHO5-0670
 1334 Seach Anne L Mrs ©
 ΔHO2-5846
 1349 Singaglta Leonard © ΔHO3-8278
 1356 Greene Fred K © ΔHO4-3717
 1367 Young Geo © ΔHO4-8569
 1379 Botto Carol Mrs ΔHO4-6255
 1380 Smith Richd L © ΔHO3-8342
 1405 Raines James H © ΔHO5-6276
 1406 Lenci Ralph J © ΔHO3-8636
 1413 Hagene Francis A © ΔHO4-4369
 1414 Doughty Louis S © ΔHO4-4960
 1423 Frogue Wm H © ΔHO2-2055
 1426 Salaun Jeanne S Mrs ©
 ΔHO3-1882

1435 Trone Michl V © ΔHO3-8174

76

UTAH AV—From 1333 E Stadium
dr north

3526 Webster Donald A ΔHO5-9058

Aurora St 1955

AURORA SOUTH—Contd
 646 Vacant
 700 Holt Bros farm machy
 ΔHO 4-8727
 E Scott's av intersects
 E Taylor intersects
 804 Miles Motor Transport Sys
 ΔHO 5-7243
 E Worth intersects
 905 Derby E Lucille
 921 Vacant
 924 Ruelas Pauline Mrs ΔHO 5-4191
 935 Garcia Clemente M ©
 ΔHO 3-9741
 rear Guzman Benj
 943 Cheatham Hubert © ΔHO 4-6308
 947 Corsiglia Giacomina C ©
 ΔHO 3-4364
 948 Gold & Sons Batteries
 ΔHO 3-1266
 Gold & Sons ΔHO 3-1266
 E Anderson intersects
 1000 Merchant Express ΔHO 6-9019
 1011 Firpo Mike Crank Pin Grinding
 Co ΔHO 3-4783
 1022 Romero Joe C © ΔHO 3-5661
 rear Vacant
 1035 Empire Transportation Co
 ΔHO 3-8210
 Holck Walter Garage
 ΔHO 6-8185
 West Coast Asphalt Sls
 ΔHO 3-8210
 E Jefferson intersects
 1102 Western Plmb Sup Co ΔHO 6-7951
 1107 Seven-Up Bottling Co ΔHO 2-8661
 1125 Rodriguez Jesus © ΔHO 4-1176
 1145 Ritter Ida M Mrs © ΔHO 2-5021
 E Jackson intersects
 1207 Valley Express Co ΔHO 6-9681
 Valley Motor Lines ΔHO 6-9681
 E Clay intersects
 1234 Tay-Holbrock Inc plmb sups
 1307 Wakai Chas S ΔHO 2-5573
 1311 Hogan Howard ©
 1320 Port Stockton Sausage Co whol
 ΔHO 5-5658
 1335 Griggs Wm © ΔHO 4-8421
 E Charter way inter-
 sects
 1403 Murphy Dona F Mrs ΔHO 4-5256
 1407 Galli Marion T © ΔHO 3-1724
 1410 Denny Warren F © ΔHO 2-8144
 1411 Galli Tillio V © ΔHO 4-2615
 1412 Cerri Antonio
 1419 Canale Anita Mrs © ΔHO 3-6176
 1421 Bertocchini Alex © ΔHO 4-2211
 1428 Guidi Frank J © ΔHO 3-0950
 1432 Reuterskiold Howard L
 ΔHO 4-2461
 1436 Marchetti Carlo © ΔHO 3-5849
 1442 Leick Louis P ©
 1445 Glaudrone Antonio ©
 1446 Nigro Sebastian © ΔHO 4-3535
 1447 Poole David R
 1448 Smith Edith B Mrs © ΔHO 4-6372
 1449 Estrada Miguel ©
 1450 Galloway John M © ΔHO 4-8565
 E 1st intersects
 1513 Gonzales Alice Mrs ΔHO 5-3062
 1515 Hall Ross R © ΔHO 4-7156

50

36

38


1519 Regalado Carlos P © ΔHO 4-5155
 1521 Long Geo H © ΔHO 4-1683
 1525 Babcock Willis H © ΔHO 4-4927
 1527 Davis Carl E © ΔHO 4-2470
 1532 Cardinal Peter R ©
 1540 Vacant
 1541 Coate Wayne L © ΔHO 5-1755
 1543 Figone Joseph
 1544 Moody Guy W ©
 1547 Burnett Virgil L ΔHO 4-0187
 1554 **Apartments**
 1 Delaney Mike
 2 Vacant
 3 Nash John L
 4 Perry Clyde W
Street continued
 1560 Pesaras Andres A © ΔHO 4-5019
 E 2d intersects
 1602 Hinojos Frank ΔHO 3-9607
 1603 Heathman Estella Mrs ©
 ΔHO 3-8455
 1605 Warmesley Sarah Mrs
 1607 Lewis Rosie B Mrs ΔHO 5-8583
 1609 Vacant
 1610 Medel Salvador A ΔHO 5-1030
 rear Mendez Candelario
 1611 Kline Jessie M Mrs
 1618 Sandoval John © ΔHO 4-2217
 1626 Canalita Fabian D ΔHO 5-1254
 1628 Jenkins Earl © ΔHO 4-2294
 1641 Lopez Al ΔHO 4-0263
 1649 Hart Adam M © ΔHO 3-6770
 Whitlock Geneva V Mrs
 1652 Robustelli Jos J © ΔHO 3-0276
 E 3d intersecs
 1721 Thomas Reuben © ΔHO 3-4235
 1725 Oji Geo J © ΔHO 4-0996
 1745 Williams Theo ΔHO 5-6867
 1751 Stuart Lorena Mrs ΔHO 5-7767
 1764 Thomas Leonard © ΔHO 3-6634
 E 4th intersects

40

190

AUTO AV—From 2600 Waterloo rd, north to Cherokee la

1817 Duncan John H ©
 1823 Harrigan Nellie Mrs ΔHO 4-8520
 1829 Wade Wm H ©
 1843 Townlin Ada R Mrs ©
 ΔHO 6-6450
 1852 Stanley Bill D © ΔHO 5-6582
 1855 Rowe Donald C ΔHO 3-5019
 1857 Craig Myron W © ΔHO 4-1567
 1865 Elmore Minnie M Mrs
 1913 Abbott Melvin C
 rear Laughter J S Mrs ©
 1914 Rancho Trailer Court ΔHO 5-5373
 Packowski Josephine Mrs ©
 O'Leary Geo C ΔHO 5-5373
 1919 Herrington James R
 rear Bugh Gladys M Mrs
 1921 Wulf Robt E ΔHO 3-2034
 1925 Thumbert Edw © ΔHO 4-2482
 rear Vacant
 1936 Clayton Arvil O ΔHO 4-2144
 1938 **Apartments**
 1 Harris John E
 2 Griffin Martha E Mrs
 3 Fiebick Frieda Mrs ΔHO 5-6279
 4 Cassidy Roy
 4 Hallmark Kenneth
 6 Vacant
 7 Vacant



HAZELTON AVE E 1955

HAWTHORNE—Contd

- 543 Vacant
 544 Brannon Marie J Mrs @
 ΔHO 2-5416
 545 Vetter Maurine Mrs @ ΔHO 2-7265
 546 Sutton Alta E Mrs @ ΔHO 2-4312

2B-13

HAZELTON AV EAST—From 600 S
Center east to Searchlight av
2 Cloverleaf Farms whse

S El Dorado intersects

- 103 Salazar Gonzalo C @ ΔHO 2-3189
 109 Giovanoni Vincent @ ΔHO 6-7490
 119 Young Yee
 127 Rodriguez Simon ΔHO 5-8309
 137 Kee John Co ΔHO 4-1501
 Gong Hong J ΔHO 4-1501
 145 Vacant

S Hunter intersects

- 203 **Daguhoy Temple**
 Wor Daguhoy Lodge No 528
 ΔHO 2-9213
 Wor T Alonzo Lodge No 123
 Sajot Julian ΔHO 2-9213

- 219 Hong Tom ΔHO 3-5545
 231 Echeverria Nellie Mrs @
 240 Tranquility Rooms

S San Joaquin intersects

- 319 Vacant
 319 1/2 Crittle Vivian Mrs ΔHO 3-9494
 321 Williams Emmerlee Mrs @
 321 1/2 Roberson Reuben
 327 Young Frank @ ΔHO 2-1469
 335 Mar Tin Shen
 345 Lene Evelyn F Mrs

S Sutter intersects

- 403 Kaupke Mason
 411 Lee Share Wee ΔHO 4-2342
 412 Smith Oris V
 417 Lerma Frank R
 419 Kaylor John B
 421 Ybarra Maximo
 422 Holloway Mitchell ΔHO 5-3970
 423 Rivera Louis
 425 Spino Mary Mrs
 429 Maldonado Ruben

S California intersects

- 517 McCullen Pearl A Mrs @
 ΔHO 2-4069
 521 Robles Herminia M Mrs
 525 Stegeman Alice Mrs @ ΔHO 6-8334
 529 King Russel R
 535 Bustamente Pauline Mrs @

S American intersects

- 615 Vacant
 621 Molen Irene E Mrs @ ΔHO 2-4216
 629 Vacant
 631 Qualls Warren G
 Robbins Stanley ΔHO 5-7232
 Smith Albert S ΔHO 5-3543
 Zimmerman Mary H Mrs
 639 Rendon Steve G @ ΔHO 5-1824

S Stanislaus intersects

- 709 Vacant
 711 Ray Viola Mrs @ ΔHO 3-5283
 711 1/2 Vacant
 718 Trivelpiece Wm T ΔHO 5-6780
 715 Vacant
 717 Evans Lottie M Mrs
 719 Craig Willard C ΔHO 5-6008
 721 Vacant

- 723 Vacant
 723 1/2 Vacant
 735 Gianelli Bernard J @ ΔHO 6-7412
 743 Lysek Walter C
 745 Wheaton Geo B @ ΔHO 2-1076

S Grant intersects

- 816 Vacant
 817 Gregorius Antonio J @
 823 Pongase Pablo B @
 829 Sato Geronimo
 830 Stoltz Chemical Co ΔHO 3-3885
 841 Cuasito Fernando B @ ΔHO 4-0256
 847 Semillo Marcello ΔHO 6-6340

2B-19

S Aurora intersects

- 940 Consolidated Ftrways Inc
 ΔHO 4-8719

S Sacramento intersects

- 1000 Cal Packing Corp ΔHO 6-7988
 1021 Central Valley Gros ΔHO 5-7688
 Thrifty Whol Gros ΔHO 5-7688

46

S Union intersects

- 1107 Hess Helen E @ ΔHO 3-0664
 1111 Vacant
 1121 Douville Amelia C Mrs @
 ΔHO 2-4723
 1129 Jones Rixey M @ ΔHO 5-8810
 1135 Comanche Jas
 1137 Keeler Harold

48

S Pilgrim intersects

- 1206 Taddioli Clara Mrs @
 ΔHO 2-3542
 1214 Contreras Felix D @ ΔHO 6-9272
 1230 Kick Leo @ ΔHO 4-611
 1238 Eproson Arth E @ ΔHO 4-6671
 1248 Stone Michl

S Ophir intersects

- 1304 Frank's Mkt ΔHO 2-9903
 1307 Stringfellow C Mrs @ ΔHO 3-4974
 rear Vacant
 1311 Jordan Warren @ ΔHO 3-9743
 1315 Sciullo Danl @ ΔHO 2-8250
 1316 Benincasa Pasquale @ ΔHO 4-2176
 1322 Hensley Leonard E @ ΔHO 2-2708
 1325 Vacant
 1327 Tucker Marie A Mrs
 1329 Freccero Peter G ΔHO 6-8748
 1334 Carlenzoli Mary E Mrs @
 ΔHO 2-5829
 1343 Abraham Bessie L Mrs
 ΔHO 5-1531
 1344 Valencia Jose @ ΔHO 6-6653
 1345 Jauregui Santiago P @
 ΔHO 5-1538

S Sierra Nevada intersects

- 1402 Sierra Mkt ΔHO 2-1788
 1403 Harden Beatrice Mrs @
 ΔHO 2-4495
 1406 Clegg Noel E @ ΔHO 3-5783
 1407 Knutsen Edw @ ΔHO 2-6578
 1412 Johns Geo H ΔHO 3-9740
 1420 Nelson Carl E ΔHO 3-5326
 1421 Edalgo Ralph O ΔHO 4-8521
 1425 Stith Sherley S ΔHO 3-2920
 1427 Martin Frank ΔHO 2-8604
 1429 Wilson Jess W ΔHO 2-0426
 1431 Joyce Leonora O Mrs
 1438 Morris Frank R ΔHO 5-3198
 1440 Luke Clifford E ΔHO 3-9829

62

S Wilson way intersects

- 1544 Sanguinetti Steve J

MISSION PRODUCTS CO

PILGRIM S 1955

525 E. Harding Way

HOward 4-4744

**PILGRIM SOUTH—From 1200 E
Main south to 13th (not open
between Charter way and 2000)**

- 7 Scott & Prather whol florist
ΔHO 4-0654
- 15 Hernandez Santos © ΔHO 4-2459
- 19 Luke Clara A Mrs ΔHO 3-3271
- 20 Vacant
- 21 Arnett Leslie ΔHO 5-7884
- 23½ Simpson Lawrence A
- 25 Vacant
- 27 Vacant
- 28 Gonzales Caytano P ©
ΔHO 3-7634
- 29 Vacant
- 30 Jerry's Cabinet Shop whse
- 31 Hansen Robt E ΔHO 4-2521
- 31½ Parker Thelma Mrs
- 33 Rose Herbert C ΔHO 4-7249
- 33½ Miller Maxine Mrs ΔHO 3-8862
- 35 Branen Helen L Mrs ©
- 40 Jerry's Cabinet Shop
ΔHO 2-4170
- Desper Jos G
- 42 **Amby Apartments**
Matthews Everett L
- 44 Hitchcock Jas R ΔHO 5-2039
- 46 Fisher Delbert
- E Market intersects**
- 118 Cisneros Joe
- 119 Williams Mattie L Mrs ©
ΔHO 3-4803
- 120 Bute Gabriel T © ΔHO 4-7917
- 121 Day Susie P Mrs ©
- 125 Roberts Phoebe H © ΔHO 2-0023
- 128 Young R K
- 130 Kidd Benj C
- 132 Vacant
- 133a Chadwick Jas L
- 133b Vacant
- 136 Justice Robt E ΔHO 2-8980
- 143 Cassidy Wm B © ΔHO 4-3414
- E Washington intersects**
- 213 Harmon Thos
- 215 Reyes Jose S
- 217 Vacant
- 219 Vacant
- 220 Silva Juan T ©
- 221 Spivy Ruby C
- 223 No Return
- 225 Perry Jos G ΔHO 4-5598
- 225½ Hollingshead Nina
- 227a Sanchez Jose L
- 227b Raya Augustine A
- 227c Vacant
- 227d Raya Andrew A
- 228 Witherspoon Cornell H ©
ΔHO 4-2610
- 241 Stokes Carrie Mrs ©
- E Lafayette intersects**
- 305 Parks John H ΔHO 2-1551
- 309 Arsenault Frank G ΔHO 3-4754
- 315 Reynolds Fred ΔHO 5-3552
- 318 Espitia Demetro T ΔHO 2-2226
- 322 Ramos Josephine P Mrs ©
ΔHO 3-3990
- 330 Childs Andrew jr © ΔHO 5-4177
- 337 Santiago Ralph
- 337½ Harris Hillery
- 339 Carter Alf J ΔHO 5-3835
- 345 Vacant

42

E Sonora intersects

- 403 Repetto Dario E © ΔHO 6-7664
- 411 Gagliasso Peter © ΔHO 3-1098
- 419 Yettner Mary F Mrs ©
- 420 Lewis Peter ©
- 425 Ortega Bruno
- 428 Lynch Ella Mrs ΔHO 2-0067
- 429 Wallace Willard F ΔHO 4-6091
- 430 Davis John S ΔHO 4-8659
- 431 Lockett Allen L ΔHO 3-6219
- 433 Hunter Glen
- 435a Starnes Rosemary Mrs ©
ΔHO 6-7110
- 435b Doss Clinton E
- 435½ Inasley Pearl Mrs
- 438 Thurman Jodie © ΔHO 4-5117
- 445 Gibson Ruby M Mrs ΔHO 2-4557
Pearce Carl C
- 446 Williams Louise M Mrs ©
ΔHO 5-5429
- E Church intersects**
- 505 Chavez Edw jr
- 509 Montgomery John T ΔHO 3-8823
- 510 M & M Gro & Bakery
- 519 Ruiz Emilia R Mrs ©
ΔHO 4-6621
- 522 Beaver Chem Co ΔHO 3-7111
- 527 Miner Gordon F © ΔHO 3-1710
- 537 Castellon Fidel
- 539 Rodriguez Patricia Mrs
- 540 Milk Producers Assn of Central
Cal ΔHO 5-1303-
6-7095
- 541 Vacant
- 543 Ocone Rafael P
- 545 Vacant

48

E Hazelton intersects

- 620 Munoz Rose M ΔHO 3-3282
- 628 Moreno Gilbert jr
- 636 Quijalvo Eddie A ©
- 648 S and C Lbr Co ΔHO 4-0805
- E Scott's av intersects**
- 704 Garcia Stanley R © ΔHO 3-6235
- 708 Parmini Solimano S ©
ΔHO 6-7462
- E Taylor intersects**
- 804 Edgerly Isabell A Mrs
ΔHO 4-5320
- 812 Fioravanti Arth N
- 814 Achziger Ruben ΔHO 5-6135
- 816 Purio Louis V ΔHO 4-9691
- 824 Obertello John © ΔHO 2-1137
- 828 Vacant
- 832 Rendon Rumaldo G ΔHO 4-5138
- 836 Rossi John © ΔHO 4-2341
- 847 Borden's Dairy Delivery Co
ΔHO 4-4626
- 848 Canepa Berto © ΔHO 2-8710

52

E Worth intersects

- 945 Winston Steel Wks Inc
ΔHO 2-0363
- 947 Abeyta Julio E © ΔHO 3-8384
- Anderson intersects**
- 1035 Barajas Joe D © ΔHO 4-8607
- 1037 Quiroz Salvadore
- E Jefferson intersects**
- 1101 Groom Frank A © ΔHO 2-3467
- 1109 Constancio Carlos M
- 1130 Burbank Luther Sch
- 1137 Augustine Brass Casting Co
ΔHO 3-1312

SCOTTS AVE E 1955

321 Waterloo Road

Tel. HOWard 3-5048

SCOTT'S AV EAST—Contd

- 46
- S Aurora intersects**
- 922 Tractor Serv Co ΔHO 2-4803
935 Valley Steel & Welding Wks
ΔHO 6-9708
942 Tractor Plow Co ΔHO 6-6458
944 Grimsley L F Inc ΔHO 8-5251
- S Sacramento intersects**
- S Union intersects**
- 1140 Geiger Iron Wks Inc ΔHO 6-8623
- 48
- S Pilgrim intersects**
- 1212 Flores Perfecto © ΔHO 6-7789
1214 Strait Gertrude E Mrs
1214½ Newell Jesse W © ΔHO 3-7739
1218 Torres Merced J © ΔHO 5-3013
1220 Vacant
1220½ Rivera Gabriel A © ΔHO 3-1210
1227 Vallarino Vincent J ©
ΔHO 3-3377
- S Ophir intersects**
- 1301 Alcantara Eligio C
1323 Cannon Ronald
1325 Torreano Chas © ΔHO 2-0083
1329 Cesena Arth B © ΔHO 3-5278
1343 Ortez Jessie A Mrs
rear Juargui Manvel J
1345 Gong Henry © ΔHO 5-1592
1347 Gong Kin © ΔHO 2-2417
- S Sierra Nevada intersects**
- 1427 Hall Robt D ΔHO 3-6855
1335 Laguna Manuel J ΔHO 5-2353
1435½ Holt Wm H
- 62
- S Wilson way intersects**
- 1514 Connolly T E Inc genl contrs
ΔHO 4-1866
1515 Padula's Inn ΔHO 2-4318
Padula Lena Mrs ©
1517 Vacant
1527 Yip Toy ©
1534 Hicks Rtchd © ΔHO 6-9322
1539 Cobarrubias Gregorio ©
- S Eugenia intersects**
- 1602 Richichi Saml © ΔHO 4-2776
1603 Vaccarezza Steve E ©
ΔHO 2-8629
1611 Miller Axel H ΔHO 3-2252
1612 Robinette Wendell L ©
ΔHO 4-0469
1622 Santillano Jessie Mrs ©
ΔHO 3-4996
1623 Vaccarezza Maria Mrs ©
ΔHO 5-7062
1625 Henry Gerald D
1626 Anderson Lamar E ΔHO 5-6224
1630 Giacovoni John © ΔHO 4-2840
1633 Detro John
1637 Henry Robt F © ΔHO 5-1465
1640 Haynes Earl R ΔHO 5-7732
1644 Misasi Michl © ΔHO 4-1939
- Della intersects**
- 1701 Mayes Saml L © ΔHO 3-1549
1702 Salmeron Nicholas © ΔHO 3-4170
1710 Simmons Letha E Mrs
ΔHO 5-4734
1711 Murphy Alice M Mrs ΔHO 3-2191
1718 Hill Myrtle Mrs ΔHO 5-3707
1721 Wynn Matthew W © ΔHO 5-2028
1725 Alexander Lulu Mrs
1726 Brown David L ΔHO 3-6901
1731 Ray Edna Mrs © ΔHO 2-7682
- 1735 Parence Clara L Mrs
ΔHO 4-4484
- Bieghe al intersects**
- 76
- South B intersects**
- S Laurel intersects**
- 2103 Asuncion Paul T ©
2112 Nevezke Arth W ©
2117 Esparcia Alonzo D © ΔHO 2-0085
2119 Williams Wm J ΔHO 2-6670
2122 Patron Nicholas E
2128 Hawkins Viola Mrs
2136 Rodrigus Marcial © ΔHO 5-4172
2141 Pricola J hn J ΔHO 2-8264
2146 Martinez Lueria Mrs ©
2151 Costoldo Carmen Mrs ©
ΔHO 2-5400
2191 Hanson Faye Mrs
2195 Cagle Victor W ΔHO 4-2481
- S Ash intersects**
- 80
- Court intersects**
- 2206 Huff Ned R ©
2217 Gonzalex Antonio © ΔHO 5-9525
2223 Sedillo Elfego © ΔHO 5-3383
2224 Holmes Nelson D jr ©
ΔHO 3-7537
2231 Orosco Mercedes Mrs ©
ΔHO 4-8919
2239 Orosco Primo T © ΔHO 3-9853
2244 Vigil Floyd ½HO 5-0066
2245 Shepard Charley A ©
ΔHO 2-5066
2252 Cortez Tranquilino ΔHO 3-8185
2253 Gray Marie Mrs ΔHO 4-3417
2261 Holloway Ossie B ©
2262 Huddleston Lloyd H © ΔHO 4-8903
2271 White Estelle Mrs ΔHO 2-2863
2272 Smith Curtis M © ΔHO 6-8715
- McDonnell av intersects**
- 2305 Morris Geo W © ΔHO 5-5467
2310 Lukeswic Wm ©
2319 Harris Wm W
2324 Jones Chas N © ΔHO 4-5533
2328 Willis Chas C © ΔHO 5-8568
2333 Seguin Edith Mrs
2336 Emmett Herbert ©
2341 Martinez Ray A ©
2342 Pinto Jos P ΔHO 5-7970
2345 Martinez Cipriano J
2347 Bracamonte Jos L ΔHO 5-9738
2363 Ruiz Max © ΔHO 5-4593
2364 Arellano Eusebio M ©
2371 Curry Alva M
2375 Canessa Anna R Mrs ΔHO 5-0391
- Sharon av intersects**
- 2407 Ray Roy © ΔHO 4-6360
2415 Vacant
2416 Garbough Mkt ΔHO 2-9308
Garbough Clare F ΔHO 2-9308
2418 Labadie Frank
2420 Vacant
rear Vacant
2423 Davis Walter H ©
2426 Arbanasin John M ©
2429 Conrad Roy L
2431 Dunham Wm H © ΔHO 5-4712
rear Vacant
2438 Medina Ernest ©
2439 Acosta Ray
2440 Leos Salvador
2443 Kamibayashi Ted K ©
ΔHO 4-8996

TAYLOR E 1955

Stockton

HOWARD 2-7712

SYCAMORE AV—Contd

- 1202 Gebhardt Walter A @ ΔHO 2-0251
- 1204 Lunsford Joseph W ΔHO 2-2494
- 1209 Hark Henry H @
- 1210 Young Bob R @ ΔHO 3-6272
- 1220 Rash Elzie E ΔHO 3-4903
- 1225 Williams Sherry F @ ΔHO 3-9828
- 1225a Webb Ina ΔHO 3-9704
- 1233 Horstman Joseph L Rev
ΔHO 5-6828
- 1233a Sullivan Chas E
- 1233b Wilburn Claude J ΔHO 4-2090
- 1240 Vacant
- 1266 Acme Paint & Body Shop
ΔHO 3-0464

E Harding way intersects

- 1504 Burroughs Benj R ΔHO 2-7455
- 1512 Lovotti Louis M @ ΔHO 4-2263
- 1520 Vacant
- 1524 Winga Chas R @
Hill Dean E ΔHO 5-6263
- 1536 Witmer Alice I Mrs @ ΔHO 3-0004
- 1544 Ravo Louis A @ ΔHO 2-1723
- 1552 Florence Lewis A @ ΔHO 2-1219
- 1602 Totten Tho's E @ ΔHO 4-4968
- 1612 Repetti Sylvan W @ ΔHO 2-8552
- 1620 Garvine John E @ ΔHO 3-6601
- 1628 Morelli Loretta N Mrs @
ΔHO 2-0493
- 1644 Dezzani Edw @ ΔHO 3-8881

E Walnut intersects

- 1706 McCarty Winefred C @ ΔHO 3-2818
- 1719 Jacobs Edw J @ ΔHO 6-8416
- 1720 Prevo Randal M ΔHO 4-5519
- 1727 McAnally Bessie E Mrs @
ΔHO 3-3165
- 1728 Nelson Carl H @ ΔHO 3-0218
- 1735 Misasi Silvio V @ ΔHO 3-1044
- 1743 Litchfield Ella Mrs @
- 1744 Coolures Statiro Mrs @
ΔHO 3-1516
- 1751 Muzio John A @ ΔHO 3-3412
- 1752 Burns Roscoe L @ ΔHO 3-3755
- 1760 Newman Woodson C @ ΔHO 3-0673
- 1765 Gray Leo M @ ΔHO 4-1371
- 1767 Fox Geo J @ ΔHO 2-4624

E Bradford intersects

26

SYLVAN COURT—From 2265 Peralta av east to dead end

- 706 Grove Henry P @ ΔHO 2-3098
- 712 Hammell Richd @
- 719 Guibor Edgar F @ ΔHO 6-6293
- 720 Garlow Fred L @ ΔHO 4-1810
- 721 Funk Della Mrs @ ΔHO 2-4625
- 722 Koval Rudy J

156

TAFT—From 1800 Palm av east to Marshall av

- 817 Robertson Nathan W @ ΔHO 3-3855
- 904 Lawson Jas G @ ΔHO 4-5435
- 912 Carlson Ruben @ ΔHO 5-1992
- 920 Melton Faye Mrs ΔHO 5-4607
- 925 Galvani Benj R @ ΔHO 3-4601
- 925½ Vacant

2B-13

TAYLOR EAST—From 800 S Center east to Searchlight

- 12 Vacant
- 20 Dow Sarah Mrs ΔHO 5-9554

46 Sanchez John H @

S El Dorado intersects

5

S Hunter intersects

- 222 Brown Lillian G Mrs @ ΔHO 4-9293
- 236 Vacant
- 240 Santa Fe Hotel
- 242 Wulff Anna J Mrs
- 246 Santa Fe Inn ΔHO 2-9973

S San Joaquin intersects

S Sutter intersects

S California intersects

32

S American intersects

- 636 Solis Manuel R @ ΔHO 3-0412
- rear Vacant

Stanislaus intersects

S Grant intersects

46

S Aurora intersects

S Sacramento intersects

S Union intersects

48

S Pilgrim intersects

- 1248 Simon John B ΔHO 2-6533

S Ophir intersects

S Sierra Nevada intersects

- 1404 Breakfield Jess C @ ΔHO 3-5460
- 1406 Nelson Dolores Mrs ΔHO 5-9420
- 1406½ Vacant
- 1412 Oberst Wilhelmina Mrs @
ΔHO 2-5685

66

S Wilson way intersects

Eugenia intersects

Bieghe av intersects

South B intersects

Laurel intersects

- cor Stockton Motorcycle Club
- 2135 Pinasco Jos P @ ΔHO 3-7793
- 2189 Bentley Trailer Ct
- 2191 Tague Mary Mrs
- 2193 McGrath M F

Court ends

80

Ash intersects

- 2219 King Norvell L @ ΔHO 3-4710
- 2235 Vacant
- 2241 Thompson Elmer N Rev

McDonnell av intersects

- 2323 Vacant
- 2325 Burk Robt W @ ΔHO 4-2444
- 2326 Hurdle Fredk L @ ΔHO 6-8438
- 2334 Pachuca Gale Mrs @ ΔHO 4-4495
- 2337 Kaiser Walter L @
- 2343 Blount Myrtle Mrs ΔHO 3-2706
- 2346 McCabe Edw L @ ΔHO 2-8267
- 2353 Johnson Geo
- 2363 Rodriguez Pasqual @ ΔHO 2-7492

Sharon av intersects

- 2426 Munoz Aurelio R @ ΔHO 4-4319
- 2434 Zewck Matthew L @ ΔHO 6-7115
- 2438 Vasquez Epimeno @
- 2453 Elias Albert G @ ΔHO 4-7808
- 2463 Aguilar Hilario L
- 2470 Kirby Bart A ΔHO 4-7178
- 2473 Castro Arnold C @ ΔHO 3-6584
- 2475 Hagan Jas A @ ΔHO 2-2556

13

TAYLOR WEST—From 801 S Center west to S Pershing av

S Commerce intersects

S Madison intersects

UNION S 1955

245 E. Weber Av.

UNION NORTH—From 1101 E Main north to Harding way

22 Internatl Lngshrmns & Whsms Union Local
54 ΔHO 4-1827

E Weber av intersects

130 Renton Alf D
146 Collins Mabel B Mrs
E Channel intersects
220 Galindo Henry A @ ΔHO 2-5874
230 Jensen Geo C @ ΔHO 2-8693
234 Hinojos Val
236 Bennett Robt O
238 Bullard Olie C ΔHO 3-4642
240 Oliver Arth
242 Sorensen Hans P
244 Vargas Mkt ΔHO 4-7052
246 Vargas Saml

E Miner av intersects

307 Hobbs-Parsons Co ΔHO 6-8951
310 Connery Thos ΔHO 5-9278
320 Goings Arth W ΔHO 4-8531
332 Miller Joyce Mrs
337 No Return

E Lindsay intersects

425 Union Ice Co Plant ΔHO 4-4723

E Fremont intersects

509 Adams John Q @
511 Soria Max J ΔHO 3-2877
E Oak intersects
520 Delta Pipe & Sup Co ΔHO 6-8563
530 Delta Rubber & Equip Co ΔHO 6-8013
640 Golden State Co Ltd ΔHO 9-9727

E Park intersects

705 Fernandez M V Bldg Ntls ΔHO 3-5480
708 Zimmerman Amy A Mrs @ ΔHO 5-5425
709 Sanchez Miguel @ ΔHO 2-4754
721 Cal Fireproof Stge & Trans Co ΔHO 3-2172
722 Vancourt Herman L ΔHO 5-6007
730 Robinson Frank D @ ΔHO 4-3622
738 Smith Wm B @ ΔHO 3-0359
744 Orton Minnie D Mrs @ ΔHO 2-7571

E Flora intersects

808 Stockton Serv Sta Equip Co ΔHO 2-0502
Wood Clyde auto repr
822 Lobosco Jim
822½ Williams Stella B Mrs @
826 Hubbard's Refgr & Air Conditioning ΔHO 2-3421
840-50 Valley Pattern & Mfg Co ΔHO 3-1162

E Poplar intersects

E Acacia intersects
1000 Mitchler E F Co ΔHO 6-8941
1008 American News Co ΔHO 2-3483
1030 Delta Lines Inc ΔHO 6-8635
1040 Harold W whse

Roosevelt begins

1120 Davinroy News Agcy ΔHO 2-7155
1128 Modern Eng & Constn ΔHO 2-3772 ΔHO 2-5674
1146 Chalmers Dave Auto Repr ΔHO 3-3969
1152 Dinwiddie Walter H @ ΔHO 3-7442

1154 Cantaloupi Kath Mrs @ ΔHO 2-0680
1156 Valzaldenez Gus

Pinchot begins

1220 Clark Don Inc bldg contr ΔHO 5-2657
1236 Abad Roberto @ ΔHO 3-0034
1244 Elec Lighting Inc ΔHO 4-0501 ΔHO 4-1215
1258 Refgr & Power Specialties Co ΔHO 4-4683
1262 Stagno Orlando @ ΔHO 4-1252
1285 Vacant

UNION SOUTH—From 1100 E Main south to 13th (not open between Folsom and 2041)

14 Capurro Rose J Mrs ΔHO 2-4746
16 Campodonico Eleanor K Mrs @ ΔHO 5-5276
20 Beltram Elodia R Mrs @
Rivera Epigmenio C ΔHO 3-9517
26 Gomez Lucy R @ ΔHO 5-4478
40 Calaveras Garage auto repr ΔHO 4-4384

E Market intersects

118 Goff Ben B ΔHO 3-1462
122 Bales Maude M Mrs ΔHO 3-1462
130 Cooney Schenone & Cooney ΔHO 4-3232
140 Bailon Marshall @
144 Vacant

E Washington intersects

222 Ravis Albert @
228 Delrey Josephine B Mrs
248 Mattioli Margt Mrs @

E Lafayette intersects

302 New Cavour Hotel
322 Felix John ΔHO 4-3112
322½ Banchemo Dora Mrs
326 Mazzilli Antonio @ ΔHO 3-2115

E Sonora intersects

422 De la Riva Frank @ ΔHO 6-9346
432 DePosta Dominic @ ΔHO 3-1573
448 Evans Jesse J ΔHO 2-7837

E Church intersects

520 Lopez Alf B @ ΔHO 4-1967
520½ Reyes Alice R Mrs
528 Cerra Jos @ ΔHO 3-5862

E Hazelton av intersects

600 Union Square Park
E Scott's av intersects
748 Pioneer Trans & Stge Co ΔHO 6-9603

E Taylor intersects

E Worth intersects

E Anderson intersects
Jefferson intersects

E Jackson intersects

E Clay intersects

E Charter way intersects

nr E Charter way WPRR whse
Valley Ice Co ΔHO 3-0501
1424 Woodward Russell J @ ΔHO 4-3195
1438 Larragoity Laurence C @ ΔHO 3-3793

Post begins

1448 Estrada Saml L @ ΔHO 4-1425

HAZELTON AVE E 1950

UND FLOOR

STOCKTON, CALI

HAZELTON AV, EAST—
Contd

517 McCurn Emanuel
Smith Elijah
Terry McClellan
521ΔRay Shoto ©
525ΔStegeman C J ©
529 King R R
535 Acosta Raymond ©
American intersects
615ΔPrice V E
621ΔMolen I E Mrs ©
631ΔClark P C
ΔJunker F W
Robins S W
Stagnaro D P
ΔStemer J D
639ΔTitus M R ©
Stanislaus intersects
709 McKinney C A
711 Ray Viola Mrs
711½ Herrington Saml
713 Paulson Arth
715 Davis W H
717ΔRay H T
719ΔTucker M F
721ΔMacNeil C D
723 Tucker M C
723½ΔParker A J
725 Vacant
735ΔEdwards K M Mrs
743 Ervin G W
745ΔWheaton G B ©
Grant intersects
816ΔAurora Welding &
Tank Wks
817 Gregorius Antonio
823 Pongase Pablo ©
829 Canete J M
Mamba Esperidon ©
841ΔCeniza L R ©
847ΔValoria F A ©
Aurora intersects
940ΔS & S Freight Lines
Sacramento intersects
1001ΔNesbit Bottling Co
1002ΔCal Packing Corp plant
No 10
Union intersects
1107ΔNewmark L A Mrs ©
1111ΔHowe M I ©
1121ΔDouville M C Mrs
1129ΔJones E B Mrs ©
1135ΔPlunkett W A
1137ΔAguilera G S
1143 Dalama Frank
Pilgrim intersects
1206ΔTaddioli Clara Mrs ©
1214ΔContreras F D ©
1230 Garman W F
Kick Leo ©
1238ΔEproson A E ©
1248 Stone Michl
Ophir intersects
1304ΔBologna Frank gro
1307ΔKingen Harold
ΔSpringfellow Annie
Mrs ©
1311ΔJordan Warren ©
1315ΔScullo Danl shoe repr
1316ΔBenincasa Pasquale ©
1322ΔHensley Leonard ©
1325ΔTout E G
1327ΔRavo L A
1329ΔFreccero P J
1334ΔCarlenzoli M E Mrs
©
1343 Olivares Jose
ΔStratton H K
1344ΔValencia Jose
1345ΔAzevedo B A ©
Sierra Nevada intersects
1402ΔSierra Market
1403 Pike Eliz Mrs
1406ΔRueda Robt
1407ΔKnutsen Edw ©

1412 Pilgrim T A ©
1420ΔNelson C E ©
1421 Dwyer M J ©
1425ΔStith S S
1427ΔMartin Frank
1429ΔWilson J W
1431 Edalgo R O
1438 Layton F A
1440ΔFrugone Pietro ©
Wilson way intersects
1544ΔMaglio Oavid ©
1546 Leyva Jos
1548ΔRaffo John ©
Eugenia intersects
1602ΔDees D R ©
1608ΔOsborn P G ©
1640ΔAnzelmo Jos ©
1646ΔJurado V L ©
1646½ Meeks S F
Della intersects
1702 Bonoma Ricardo
1724ΔSpino Geo ©
1726ΔFaselli V F ©
1740ΔMiniaci Barbara Mrs
©
Biegle av intersects
1864ΔCounty Hway Maintenance Ofc
ΔCounty Planning Commission
ΔCounty Surveyor
1868ΔCounty Agri Comr
ΔCounty Sealer of
Weights & Measures
B intersects
2019ΔDennis H J ©
2027ΔFratta P P ©
2037ΔHayward E S
2039ΔPellaton C E ©
ΔPellaton E E ©
2041 Vacant
2062 Gbara Manuel ©
2103ΔDoman V A ©
2104 Self C T ©
2111ΔReyes Antonia Mrs ©
2112ΔAllen S W ©
2113 Reyes Salvador
2117ΔStill C C ©
2117½ Schrum Wm
2120ΔThompson Geo ©
2127 Baird R J ©
2128 Causing Jos
2131ΔPegden W R ©
2138 Muiligan Cornelius ©
2139ΔBentley L V Mrs ©
2147ΔThompson Jack ©
2161ΔGuzman A J ©
Ash intersects
2165ΔSpeere Rose Mrs ©
2185 Racaho Alfonso ©
2195 Stalik Frank ©
2204ΔEly G W
2217 Smith J W ©
2220ΔDumlao A F ©
2231ΔKlarer R B ©
2246ΔConchola Florentina
Mrs ©
2254ΔGarland B J ©
2260ΔCraddock W E ©
2264 Vacant
2274ΔSeibold Harold
2279ΔHartfield J J ©
2280ΔHarris T I ©
McDonnell av intersects
2304 Waller C E
2425ΔEngbrecht Gustaf ©
2312 Timm L B Mrs ©
2317ΔJones J W ©
2325ΔCarpenter M F ©
2326ΔCrawford E V ©
2333ΔStockton J L
2334ΔHendrix Betty Mrs
©
2343 White J E ©
2348ΔStoss E J ©
2349ΔWinston R J ©

2352 DeCicco John ©
2357 Martinez E O Mrs
2362ΔTraynor T E ©
2366ΔHunt C R ©
Sharon av intersects
2415 Monroe R C ©
2418 Lea E S ©
2419 Rhinehart Matilda Mrs
2420ΔPetersen D L
2426ΔEngbrecht Gustak ©
2427 Steadman Archie
2430ΔRand F D ©
2435ΔByers J W ©
2440ΔSievors Klaus ©
2444 Pulliam G M Mrs
2445ΔEvans F H ©
HAZELTON AV, WEST —
From Center w to city
limits, 6 s of Main
Van Buren intersects
Lincoln intersects
527ΔMorandi Vincent ©
529 Rogers Wm
545ΔPresley Benj ©
Harrison intersects
1320 Balcao A F ©
ΔOlivares F H
1329 Jones Parker
ΔSlade Ferren Mrs
Pershing intersects
1424 Huante J V
1429 Puccinelli Peter
1432 Sellrs C E
ΔSterling C J
Young Lillie Mrs ©
1435 Kimes R E
1445ΔWerner F W ©
1452ΔSmith W B
1453 Johanson R L Mrs ©
1459 Tapp F E ©
Modesto av intersects
1500ΔPadilla J H ©
1503ΔSchmidt Herman ©
1510 Green L D
1516 Snowden J G ©
1516½ Vacant
1519ΔHughes G F
1524ΔAlonzo M A Mrs ©
1533ΔClark R C ©
1534 Sainz Michl ©
1539 Smith W T
Merced av intersects
1601 Galaviz Concepcion
Mrs
1612ΔFord J C Rev ©
1619 Brown T L ©
1633ΔWalker W B Rev ©
1628ΔFasttime W W Rev ©
1637 Antioch Church of God
in Christ
1644ΔJohnson Walter ©
1645 Brown Sonorous
1650ΔBrown Oscar ©
Los Angeles av intersects
1715 Hendricks G W
1717 Pierro J C ©
1720 Piggee Jack ©
1728 Taylor L B ©
1733ΔDillard Major ©
1736ΔBurgus M Q ©
1740 Mantua Emilio
1743ΔGutierrez Raymond ©
1751 Morales L G ©
1756ΔHughes C M ©
1759ΔLopez Lee ©
1760ΔAngelo Clotilda Mrs
©
1763ΔDelatore N L ©
1765 Padilla Peter ©
1769 Pigg Pauline Mrs ©
1780 Cox L P
1782 Lira Juan ©
1785 Vacant
1792ΔEspinoza Edw ©
1799 Killough L N ©
Fresno av intersects

PILGRIM S 1950

<p>PILGRIM, SOUTH—Contd 44△Rulofs Fred 46 Fisher Delbert Market intersects 118△Burdg W S Jacobson Melvin 119 Williams M L Mrs ⊙ 120 Green E H 121 Day John ⊙ 125△Roberts Phoebe H ⊙ 125½△Rose H C 126 Edwards Mary Mrs 128 Carnes Q Q 130 Robinson J E 132△Keith C G ⊙ 133a Potter M L Mrs 133b Cowell G M 136△Bales G H 143△Cassidy W B ⊙ Washington intersects 220 Silva Juan ⊙ 225 Lozano Rudolph 225½ Korman D C 227a△Gomez J B jr 227b△Ott H E 227c△Allwardt A H 227d△Martinez F C 228 Thornton M B Mrs 241△Stokes Carrie Mrs ⊙ Lafayette intersects 305△Nielsen G L 309△Arsenault Frank 315△Devincenzi A P 318 King W J Mrs 322△Ramos M A ⊙ 330△Mandac M A ⊙ 337 Warwick Max ⊙ 337½ Pearce C C 339 Bingham Philip 345 Chun Lola Flores Rachel Moscato Frank Rocha Ramon Sonora intersects 403△Repetto D E ⊙ 411a England L F Mrs 411△Gaghasso Peter ⊙ 419 Yettner Mary Mrs ⊙ 420 George Julia Mrs 425△Newman H H 428△Witherspoon C H 429△Wallace W F 430△Hamilton Isaac ⊙ 431△Lockett A L 433△Davis Steph 435a Kruger L D 435b Schenkenberger John 435½ Starnes Rosemary Mrs 438 Clark V L Mrs ⊙ 445 Mosher Herbt △Owen G H ⊙ Owen R D 446△Williams Louise 505 Lawrence Earl 509△Cavalero A D Mrs ⊙ 510△Dickson Ella Mrs gro 519 Ruiz Emilia Mrs ⊙ 522△Challenge Cream & Butter Assn 527△Miner G F ⊙ 537 Torres F A 540△Milk Producers Assn of Central Cal 541 Smith Jess 543 Bow Jerry 545△Dalama Frank gro Hazelton av intersects 620△Munoz Jos 628△Tucker Marie Mrs 636△Cooper C G ⊙ Scott's av intersects 704△Garcia Stanley ⊙ 708△Parmini Sollemana ⊙ Taylor intersects</p>	<p>804 Edgerly Raymond 814△Grextan D W 816△Bava Alfd 824△Obertello Natalie ⊙ 828 Vacant 832 Lunducci Della Mrs 832½ Delucchi Della Mhrs 847△Borden's Dairy Del Co 848△Canepa Berto ⊙ Worth intersects 945△Seiler Iron Wks 947△Haley N W 947½ Lavera Don Anderson intersects 1035△Barajas J D ⊙ Jefferson intersects 1101△Groom F A ⊙ 1109 Heine W G 1130 Burbank Luther Sch 1133 Hulsman Paul blk- smth 1137△Augustine Brass Cast- ting Co 1139△Tayamen Donato ⊙ 1145 Jacobsen Niels ⊙ Jackson intersects 1202△Huerta Antonio ⊙ 1203△Ollivier Ernest ⊙ 1218 Flanders C R ⊙ 1221 Coppland Rupert 1222△Burrows H F ⊙ 1227 Espude-Gruhl Winslow ⊙ Clay intersects 1308△Ford M H ⊙ 1309 Leckebush Willy ⊙ 1328△Stechelli Vittorio ⊙ 1331△Hahn R A ⊙ Charter way intersects 2006 Ybarra Gilberto ⊙ 2007△Gomez P B ⊙ 2024 Hopkins J H ⊙ 2028 Parrott Augustine 2031 Flenoy Thos 2035 Flores Jas ⊙ rear Almendariz Jos 2036 Sandoval Jesus 2043△Navarro Leonard 2044 Caudillo Presiliano 2111 No return 2114 Miranda Frank 2120 Elizalde Florentino 2130 Sharp H A 2131 Tablet Ponciano 2132 Widemyer Thos 2149 Martinez Rosin 2151 Delgado Saml 2159 Smith G H 2229 Stewart Taylor ⊙ 2235△Owens Clell ⊙ 2243△Taylor Artie ⊙ 2253 Ivy Erzo Ivy Sterling Ivy Willie ⊙ 2254 Mayfield Fred 2255 Williams Moses 2331 Moore R T ⊙ 2343 England Oscar ⊙ 2359 Spagner F M ⊙ Spagner Vester 2403△Lockhart J L ⊙ 2411 Carter E F ⊙ PINCHOT — East from N Union to Cherokee Ia, 1 s of Harding way 1101 La Fargue E J △Werle Emma Mrs ⊙ 1104△Valinoti Tony ⊙ 1110△Young J L ⊙ 1111△Devine G T 1117△Raballo Madeline Mrs ⊙ 1124△Surry J D ⊙ 1126 Hirsch Chas 1130△Mueller Gustaf ⊙</p>	<p>1135△Darling W S ⊙ 1145△Barr O F ⊙ Pilgrim intersects 1203△Stone A W ⊙ 1204 Condos Thos ⊙ 1209△Fay E E ⊙ 1210△Riecks F W ⊙ 1221△Dorcey Claire Mrs ⊙ 1224△Ventre L L ⊙ 1229△Anderson C O ⊙ 1236△Roberts A M ⊙ Ophir intersects 1303△Rotert L R ⊙ 1311△Fisher G E ⊙ 1314△Gall H E ⊙ 1321△Risso G J ⊙ 1325△Smith T O ⊙ 1328△Hansen Elmer ⊙ 1334△Delaney E J ⊙ 1339△Leonard A F ⊙ Sierra Nevada intersects 1404 Harlan G C Mrs ⊙ 1415△Dalonzo D J ⊙ 1421△Wirth D E 1429△Myers J O ⊙ 1430△Beckwith M F ⊙ 1432△Trenkey J W ⊙ 1436△Wells C R ⊙ Wilson way intersects 1504△Ghilotti Frank ⊙ 1510△Prato L A ⊙ 1516△Warthan Joan Mrs ⊙ 1519 Vacant 1526△Mullen H A ⊙ 1527△Delmege C A ⊙ 1528△Williams Frank 1530△Martin John ⊙ 1535△Moran J A ⊙ 1545△Akers O O ⊙ School intersects 1615△Kanning R H ⊙ 1619△Bauer A C 1619△Bauer W T ⊙ 1625△Montgomery O V ⊙ 1640△Emil's Shop cbtnkr 1700△Farnham & Scott wldr 1722 England E R Gammon Mary L Martin W H △Roach J C △Tate F L 1723△Cook J W ⊙ 1725△Sorenson E M Mrs ⊙ 1727△Young N H ⊙ 1736△Crawford Lula Mrs ⊙ 1738△Dames John ⊙ 1740 Lee Edw ⊙ 1741△York S A ⊙ 1742 Vacant 1746△Dahl A E Mrs ⊙ 1754△Peterson F H ⊙ PINE, EAST — East from Center to Cemetery Ia, 7 n of Harding way 19△Sippy G A Mrs ⊙ 20△Barkett J S ⊙ 33 Pratt Kenneth 39△Stephens L O ⊙ 51△Gossett J O ⊙ El Dorado intersects 111 Vacant 119 Vacant 121△Ziemer Emma Mrs 125△Trulsson B E 126 Fox L L 128△Moreau T F 130 Stover L D 136△McKee H E ⊙ 137△Dahl P L Mrs ⊙ 139△Graham H W ⊙ 143△Rusher I W ⊙ 145△Porter H W 150△Barnes Dellarae Mrs beauty shop</p>
---	---	---

SCOTTS AVE E 1950

JOBS	140 North American Street, Stockton, California	Telephone 7-
<p>SCOTT'S AV, EAST—Contd 942ΔTractor Plow Co 944ΔGrimsley L F Inc agrl impltis 948 Vacant Sacramento intersects Union intersects 1140ΔGeiger Iron Wks Inc Pilgrim intersects 1212ΔFlores Cruz Mrs ⊙ 1214 Hight J V 1214½ Newell J W ⊙ 1218ΔLopez Manuel Torres Merced ⊙ 1220½ΔRivera G A ⊙ Ophir intersects 1301 Sisneros Anthony 1323 Marcus Allen 1325ΔTorreano Chas ⊙ 1329ΔCesena A B 1343 Arguelles V M rear Preciado Dolores Mrs 1347ΔGong Kin ⊙ Sierra Nevada intersects 1427ΔHunt G F ⊙ 1435ΔCroston J B Shumate W H Wilson way intersects 1514ΔConnolly T E Inc genl contrs 1515ΔPadula Bioggio liquors ⊙ Peirano E F 1527 Yip Goy ⊙ 1534ΔTafari Patk 1539 Covarrubias Danl Eugenia intersects 1602ΔRichichi Saml ⊙ 1603 Vincentini Steve ⊙ 1611ΔVaccarezza E J ⊙ 1612 Robinette W L ⊙ 1622ΔSantillano Chas ⊙ 1623ΔVaccarezza Maria Mrs ⊙ 1625 Hogard G H 1626 Evans Harold 1630ΔLoschavo Giavonio ⊙ 1633ΔGrilli David ⊙ 1637 Rita F E 1640ΔBlack Glen ⊙ 1644 Estrada A R Misasi Michl ⊙ 1701ΔLaws Earl Pleasant May Mrs 1702ΔRubino Pietro ⊙ 1710ΔGross Mary Mrs ⊙ 1711 Coleman John jr ⊙ 1718ΔMcTeer E L 1721ΔWynn M W ⊙ 1725 Reno Annie Mrs 1726ΔFreni Santo ⊙ 1731ΔRay Hoxie Mrs ⊙ 1735 Walderrama Albt Bieghle av intersects South B intersects Laurel intersects 2017 Ramos J G ⊙ 2103ΔAsuncion P T ⊙ 2112ΔNovertzke A W ⊙ 2117ΔEsnarcia Alonzo ⊙ 2119ΔCulver C I 2122ΔPatron Mary Mrs ⊙ 2128ΔPatron H C ⊙ 2136ΔPricola John ⊙ 2141 Hansen L H ⊙ 2146ΔRomo Zefereno ⊙ 2151ΔCostoldo Carmen Mrs Mrs ⊙ Ash intersects Court intersects 2206 Huff N R ⊙ 2217ΔDalton Michl ⊙ 2223ΔMatthew R P ⊙ 2224ΔHolmes N D ⊙ 2231ΔLoschiavo Antonio ⊙ 2232 Rabago Michl ⊙</p>	<p>2239 Coonen A B ⊙ ΔStanley O M 2244ΔPorter R K 2245ΔShepard C A ⊙ 2253ΔHunt J R ⊙ Renfro Jesse 2261ΔCanessa Angelo 2262 Huddleston L H ⊙ 2271ΔMiley V L ⊙ McDonnell av intersects 2305ΔMorris G W ⊙ 2310 Luksewic Wm ⊙ 2319 Parker Theo ⊙ 2328 Atkinson R L ⊙ 2333 Keller B C 2336 Emmett J J ⊙ 2341 Chiesa Jos 2342ΔRodinsky Floyd ⊙ 2345 Sullivan Frank 2347 Willingham I N ⊙ 2364 Arellano E M ⊙ Roberts Gladys Mrs Sharon av intersects 2407 Burns Jas ⊙ 2415 Shackelford E V 2416 Baer R A gro 2418 Baer Ernest 2422ΔHarrison Millie Mrs 2429ΔClayton H F ⊙ 2431 Young M E Mrs 2433 Young W F 2438ΔHanes H L ⊙ 2439ΔWilliams C F ⊙ 2440ΔGallagher V B Mrs Searchlight av intersects 2453ΔWoolery O L ⊙ 2454 Krause Geo ⊙ 2460ΔGilbert W J ⊙ 2461ΔPearce J C ⊙ 2469ΔSilva D A ⊙ 2478 Vacant 2486 Cedas H J ⊙ 2494ΔHallmark W E ⊙ Filbert intersects 2518ΔFowler J H ⊙ 2523ΔCrawford G C ⊙ 2524ΔDi Leo Frank ⊙ 2526 Hill J R ⊙ 2535ΔGaribaldi Fred ⊙ Sullivan av intersects 2600ΔBianchini Jos ⊙ 2605ΔSimpson J H ⊙ 2606 Bianchini V E ⊙ 2611ΔSchmidt John ⊙ 2618 Sisco V A ⊙ 2623ΔHizer W A ⊙ 2630ΔVaccarezza H A ⊙ 2631ΔAnton Verl 2637ΔRaggio J A ⊙ 2644ΔBianchini E E 2650ΔBloatner A F elec contr ⊙ Burkett av intersects SCOTT'S AV, WEST—From Center w to city limits, 7 s of Main 18ΔUnited Grocers 46ΔSwift & Co whol meats Commerce intersects 147ΔSinnock Pomeroy genl contr Madison intersects 221ΔSan Joaquin Lbr Co Monroe intersects 340ΔRheem Mfg Co furnace mfrs Van Buren intersects 400 Lopez R B 418 Galarza Felix 420ΔBrown Henry ⊙ 422 Bracey Jodie ⊙ 424ΔAguilar D M ⊙ 425 Romero Jesus 436ΔSbragia B J ⊙</p>	<p>437ΔBrown C L ⊙ 447ΔBaca Jesus ⊙ Lincoln intersects 510ΔSpencer Edgar ⊙ 519ΔDel Prato D P 525ΔMintz Leo ⊙ 525½ΔMcCoy Mary Mrs 527ΔGantt J S ⊙ Harrison intersects S Modesto av intersects 1415 Rollins H E ⊙ Merced av intersects 1611 Girley Jesse ⊙ 1615 Sparks H L ⊙ 1625 Sarden Cora Mrs Fresno av intersects 1829 Robinson W J ⊙ Del Norte intersects SCRIBNER (Fairview Addn) —South from E 6th to E 12th, 8 e of Sharp's la 2002 Shire M W Mrs ⊙ 2005ΔVail R R ⊙ 2006ΔMarinco F D ⊙ 2010 Busser R E ⊙ 2014ΔMunson Robt 2017 Ludlow Harold ⊙ 2018 Johnson H R ⊙ 2021 Owens Howard 2022ΔMoss W E ⊙ 2025ΔSilver K E 2026ΔCollins D J ⊙ 2029 Welch A L ⊙ 2030ΔFaselli C J ⊙ 2033 Woods N E ⊙ 2034ΔJorgensen W R ⊙ 2037 Valtierra L F ⊙ 2038ΔEggleston R J ⊙ 2041ΔGarman Paul 2042ΔRoberts Leon ⊙ 2045ΔLaux J A ⊙ 2046ΔBird M M 2049 Souza Jos ⊙ 2053ΔCrawford A E ⊙ 2057ΔJewett C R ⊙ 2059ΔGantz R B 2065ΔGarcia C F 2105ΔEques M T ⊙ 2106ΔHale F H ⊙ 2110ΔValtierra Jos ⊙ 2114ΔReynolds H A ⊙ 2115ΔBoals E D ⊙ 2118ΔMathena H J 2121 Rieger H L ⊙ 2122ΔWilliams Jack real est 2126ΔFairchild F G ⊙ 2134ΔHorton B S ⊙ 2138 Holden R W 2142 Bishop C S Bishop R C ⊙ 2146 Williams F E ⊙ 2150ΔPorter C M ⊙ 2153ΔGuthmiller Richd ⊙ 2202ΔMcConnell W T ⊙ 2206ΔGalli Anthony ⊙ 2214 Tessmer A J ⊙ 2218ΔDavis R D ⊙ 2302 Ayres L G ⊙ 2306ΔMurphy J B ⊙ 2314 Morris W E ⊙ SEARCHLIGHT AV—From Main s to Anderson, 10 e of Wilson way 602ΔRatto Dominica Mrs ⊙ 604ΔRoberts Wm 606 Crawford Kenneth 612 Machado J C ⊙ 728ΔMcCleary H F ⊙ 738 Kelhoe J G ⊙ 808ΔWoolery F E ⊙ 811ΔJones E A ⊙ 816ΔHicks Marvin ⊙ 824ΔMorotti A R 834ΔHouston W J ⊙ Worth intersects</p>

SCOTTS AVE E 1950

South California Street

STOCKTON

Phone 6-69

3512ΔMederos A A ⊙
 3513ΔBuyck E H ⊙
 3519ΔClements F R ⊙
 3520 ΔDahlhauser V W ⊙
 3529ΔNewell V J ⊙
 3530ΔRule Frank ⊙
 3531ΔSykes P B ⊙
 3540 Gordon P T
 ΔHarris C E ⊙
 3601ΔCannon R A ⊙
 3604ΔNagle W P ⊙
 3611ΔMathews T M ⊙
 3614ΔNicholls J C ⊙
 3621ΔSeverson A E ⊙
 3622ΔStrohlein H M ⊙
 3629ΔSwanson L B ⊙
 3630ΔBush B O ⊙
 Fulton intersects
SAN RAFAEL AV — North
from E Alpine av, 1 w of
West la
 3310ΔFarnsworth E H ⊙
 3320ΔOrcutt C A ⊙
 3323ΔLogan Hercules ⊙
 3325ΔNordeen M A ⊙
 3330 Burns F F
 3333ΔDemichelli P J ⊙
 3340ΔStanley Henry ⊙
 3341ΔBoley M G ⊙
 3401ΔHernand J P ⊙
 3402ΔCopeland F B ⊙
 3419ΔMeehan R E ⊙
 3420ΔMartin L H ⊙
 3446ΔMurphy Clarence ⊙
 Stadium dr intersects
 3504ΔJorge E L
 3516 Atherton W H
 3525ΔWierck W H ⊙
 3526 Chituras Frank ⊙
 3572ΔConradt A H ⊙
 3603ΔAlfieri I G ⊙
 3604ΔHopkins H O ⊙
 3614 Andrews M T ⊙
 3615ΔMartin H E ⊙
 3624 Boe A E ⊙
 3627 Orton S C ⊙
 3635 Walton H H
 3644 Delaplain C A ⊙
 Fulton ends
SARGENT AV — From E
Fremont n to Robindale
av, 1 e of North F
 616 Genereux Arth clo clnr
 640ΔKennard W C ⊙
 640½ Vacant
 740 Azarcon N P ⊙
 804ΔRavo Wm ⊙
 834 Gorham A S
 862 Massengale R L
 870 Costanza Peter ⊙
 924 Memorial Baptist Ch
 925ΔCarlstrom Fred ⊙
 954 Moore J H ⊙
 1000 Kerns D L ⊙
 1018ΔImel M A
 1025ΔConrady J M oils
 1143ΔKosich K G Mrs ⊙
 1148 Marchioli M D Mrs ⊙
 Vine intersects
 1201ΔBarker Corp road
 contrs
 1219ΔBuotech Nick signs
 1241 Consigliari Giovanni ⊙
 1242ΔThompson S F ⊙
 1302 Griffin B G ⊙
 1303ΔMoraigh J H ⊙
 1400ΔLucchetti Tony truck-
 ing
 1407 McCov R T
 1417 Lee Vernon jr ⊙
 1418 Mayer Helena Mrs
 1424ΔBracamonte J L ⊙
 1429 Mozley O C ⊙
 1429½ΔHelman Wm
 1430ΔShier R E ⊙

1436ΔLopez F P Mrs ⊙
 1437 Riley G C Mrs ⊙
 1437½ Thompson C A Mrs
 1451ΔThompson C B ⊙
 Francis intersects
 1505ΔLovell John
 1506 Allen D E ⊙
 1516 Vacant
 1521ΔLinkert H F ⊙
 1529 McKeeton C G
 1531 Genereux B A ⊙
 1533 Kempter L O
 1538 Belleau M N Mrs ⊙
 1541 Genereux A E ⊙
 1546ΔSpangle E L ⊙
 1550ΔNickels F T ⊙
 1551ΔElllott John ⊙
 John intersects
 1605ΔRipple J F ⊙
 1611ΔSmith John ⊙
 1612 Lathrop C E Mrs ⊙
 1614 Zrkovich Nick
 1620 Orlando Tony ⊙
 1624ΔFrost C P ⊙
 rear Myers Jas
 1629ΔCollins M E Mrs ⊙
 1636ΔPeluso A F ⊙
 1646ΔWills E B
 1647ΔMoon M J ⊙
 Waterloo rd intersects
 1824ΔDraper F S Mrs ⊙
 1825ΔBenjamin A H ⊙
 1840ΔThomas H E ⊙
 1844 Stetler M E ⊙
 rear Vacant
 1845ΔBrown M E Mrs ⊙
 1866ΔNagel R G ⊙
 1867ΔBarstow H C ⊙
 1872ΔStewart J R auto repr
 ⊙
 rear Lacero Jos
 1906 Assembly of God
 1907ΔDavis John
 1909 Lester Wm
 1915ΔHuddleston A L ⊙
 rear Vacant
 1920 Wilson C W ⊙
 1930ΔWilliams N M Mrs ⊙
 1931ΔMiller D E ⊙
 1940 Moore W A ⊙
 1941ΔMoore Ernest ⊙
 1942ΔHenry Carrie Mrs ⊙
 1952ΔWennhold Edwin
 1959 Alsop T E
 1964ΔSmith F H ⊙
 1970 Wilson S B ⊙
 1980ΔMarino Angelina Mrs
 ⊙
 rear Fazzio F S
 1988ΔGoseling Frank ⊙
 Cherokee la intersects
 2138 Atherton G H ⊙
 2203 Cummings G W ⊙
 2204ΔMcKindsey J T ⊙
 2209 Bumgarner C J ⊙
 2217 Steward C A ⊙
 2218 Vincent Althea Mrs
 2225ΔHolden H J
 rear Dorsey Hulda Mrs
 2228ΔVincent J H ⊙
 2229 Gomez M J ⊙
 2239 Poe W J ⊙
 2243ΔPilgrim W H ⊙
 2244ΔLewis H E ⊙
 2301ΔChandler Dorothy Mrs
 ⊙
 2303 Smith W E ⊙
 2304ΔJones O M ⊙
 2311 Tankersley J R ⊙
 2312 Yarbrough W M ⊙
 2325ΔJohnston Miles ⊙
 2326ΔHarrison G E ⊙
 2333 Bartles E W ⊙
 Troy ct begins
 2344ΔRoberts G P Mrs ⊙
 2347ΔTroy T M ⊙

2350ΔStemer Louis ⊙
 2409ΔLittle E L ⊙
 2410ΔAlcott E G ⊙
 Marie way intersects
 2431ΔFraser J B ⊙
 2448ΔMiller W A ⊙
SCHOOL AV, NORTH —
From Waterloo rd to Brad-
ford, 1 e of Wilson way
 1011ΔSheasby G W ⊙
 1013 Cipriano Geo ⊙
 1017ΔWhitaker J D ⊙
 1019ΔNorris D V wldr
 1023ΔSharp R W ⊙
 1040ΔCarbone Rose ⊙
 Podesta T L
 1045 Newman W J
 1046ΔGrotelueschen G E ⊙
 Roosevelt intersects
 1104 PT&TCo dist plant eng
 ofc
 1125ΔCombs J D ⊙
 1125½ΔCombs Malon
 1131ΔNewman A M ⊙
 1145 Davis Wm ⊙
 1156ΔWiserman A T ⊙
 1162 Melsone R F ⊙
 1170ΔPetersen T C ⊙
 Pinchot intersects
 1202 Gardner F D
 1208ΔThompson H T ⊙
 1224ΔSaylor R H ⊙
 1230ΔKroh G B ⊙
 1236ΔSchon N E ⊙
 1240ΔRoss F I
 1242 Evans Claudy ⊙
 1248ΔFlint A T ⊙
 1251ΔLoflin G R ⊙
 1253ΔCruse E I Mrs beauty
 shop
 ΔCruse W E ⊙
 1257ΔRoss C F ⊙
 1260ΔSottung M B Mrs
 1261ΔBequette R O ⊙
 1265ΔPiuma John ⊙
 1267ΔVaccarezza Jos ⊙
 1268ΔTucker J M ⊙
 Harding way intersects
 1505ΔSanders S V ⊙
 1519ΔPitto F C ⊙
 1523ΔDe Mercurio Ciro ⊙
 1535ΔRandolph R R ⊙
 1545ΔAndreason Harold ⊙
 1607ΔCrevalli Peter ⊙
 1611ΔLeonard E R ⊙
 1619ΔAndrews T E ⊙
 1620ΔKuraner F C
 1624ΔTurley E J ⊙
 1641ΔWilliams J L ⊙
 Walnut intersects
 1719ΔLehmann H C ⊙
 1720ΔEggiman A E ⊙
 1727 Peterson Mary A ⊙
 1730ΔDorsey R V ⊙
 1735ΔRagan Frank ⊙
 1743ΔOsborn P J ⊙
 1746ΔLogan R M ⊙
 1754 Bergeret Ivy Mrs ⊙
 1761ΔRyland S C watch repr
 ⊙
 1762 Hunt Virginia Mrs
 ΔYoung W W ⊙
 1769ΔReid H W ⊙
 1770ΔAllen L D ⊙
 1777ΔSimpson C B ⊙
 1778ΔTurner T H
 Bradford intersects
SCOTT'S AV, EAST—From
Center e to city limits, 7
s of Main
 Aurora intersects
 922ΔTractor Serv Co &
 Mach Shop mach
 935ΔValley Steel & Welding
 Wks

SCOTTS AVE E 1950

JOBS	140 North American Street, Stockton, California	Telephone 7-
<p>SCOTT'S AV, EAST—Contd 942ΔTractor Plow Co 944ΔGrimsley L F Inc agrl implts 948 Vacant Sacramento intersects Union intersects 1140ΔGeiger Iron Wks Inc Pilgrim intersects 1212ΔFlores Cruz Mrs ⊙ 1214 Hight J V 1214½ Newell J W ⊙ 1218ΔLopez Manuel Torres Merced ⊙ 1220½ΔRivera G A ⊙ Ophir intersects 1301 Sisneros Anthony 1323 Marcus Allen 1325ΔTorreano Chas ⊙ 1329ΔCesena A B 1343 Arguelles V M rear Preciado Dolores Mrs 1347ΔGong Kin ⊙ Sierra Nevada intersects 1427ΔHunt G F ⊙ 1435ΔCroston J B Shumate W H Wilson way intersects 1514ΔConnolly T E Inc genl contrs 1515ΔPadula Bioggio liquors ⊙ Peirano E F 1527 Yip Goy ⊙ 1534ΔTafari Patk 1539 Covarrubias Danl Eugenia intersects 1602ΔRichichi Saml ⊙ 1603 Vincentini Steve ⊙ 1611ΔVaccarezza E J ⊙ 1612 Robinette W L ⊙ 1622ΔSantillano Chas ⊙ 1623ΔVaccarezza Maria Mrs ⊙ 1625 Hogard G H 1626 Evans Harold 1630ΔLoschavo Giavonio ⊙ 1633ΔGrilli David ⊙ 1637 Rita F E 1640ΔBlack Glen ⊙ 1644 Estrada A R Misasi Michl ⊙ 1701ΔLaws Earl Pleasant May Mrs 1702ΔRubino Pietro ⊙ 1710ΔGross Mary Mrs ⊙ 1711 Coleman John jr ⊙ 1718ΔMcTeer E L 1721ΔWynn M W ⊙ 1725 Reno Annie Mrs 1726ΔFreni Santo ⊙ 1731ΔRay Hoxie Mrs ⊙ 1735 Walderrama Albt Bieghle av intersects South B intersects Laurel intersects 2017 Ramos J G ⊙ 2103ΔAsuncion P T ⊙ 2112ΔNovertzke A W ⊙ 2117ΔEsnarcia Alonzo ⊙ 2119ΔCulver C I 2122ΔPatron Mary Mrs ⊙ 2128ΔPatron H C ⊙ 2136ΔPricola John ⊙ 2141 Hansen L H ⊙ 2146ΔRomero Zefereno ⊙ 2151ΔCostoldo Carmen Mrs Mrs ⊙ Ash intersects Court intersects 2206 Huff N R ⊙ 2217ΔDalton Michl ⊙ 2223ΔMatthew R P ⊙ 2224ΔHolmes N D ⊙ 2231ΔLoschiavo Antonio ⊙ 2232 Rabago Michl ⊙</p>	<p>2239 Coonen A B ⊙ Stanley O M 2244ΔPorter R K 2245ΔShepard C A ⊙ 2253ΔHunt J R ⊙ Renfro Jesse 2261ΔCanessa Angelo 2262 Huddleston L H ⊙ 2271ΔMiley V L ⊙ McDonnell av intersects 2305ΔMorris G W ⊙ 2310 Luksewic Wm ⊙ 2319 Parker Theo ⊙ 2328 Atkinson R L ⊙ 2333 Keller B C 2336 Emmett J J ⊙ 2341 Chiesa Jos 2342ΔRodinsky Floyd ⊙ 2345 Sullivan Frank 2347 Willingham I N ⊙ 2364 Arellano E M ⊙ Roberts Gladys Mrs Sharon av intersects 2407 Burns Jas ⊙ 2415 Shackelford E V 2416 Baer R A gro 2418 Baer Ernest 2422ΔHarrison Millie Mrs 2429ΔClayton H F ⊙ 2431 Young M E Mrs 2433 Young W F 2438ΔHanes H L ⊙ 2439ΔWilliams C F ⊙ 2440ΔGallagher V B Mrs Searchlight av intersects 2453ΔWoolery O L ⊙ 2454 Krause Geo ⊙ 2460ΔGilbert W J ⊙ 2461ΔPearce J C ⊙ 2469ΔSilva D A ⊙ 2478 Vacant 2486 Cedas H J ⊙ 2494ΔHallmark W E ⊙ Filbert intersects 2518ΔFowler J H ⊙ 2523ΔCrawford G C ⊙ 2524ΔDi Leo Frank ⊙ 2526 Hill J R ⊙ 2535ΔGaribaldi Fred ⊙ Sullivan av intersects 2600ΔBianchini Jos ⊙ 2605ΔSimpson J H ⊙ 2606 Bianchini V E ⊙ 2611ΔSchmidt John ⊙ 2618 Sisco V A ⊙ 2623ΔHizer W A ⊙ 2630ΔVaccarezza H A ⊙ 2631ΔAnton Verl 2637ΔRaggio J A ⊙ 2644ΔBianchini E E 2650ΔBloathner A F elec contr ⊙ Burkett av intersects SCOTT'S AV, WEST—From Center w to city limits, 7 s of Main 18ΔUnited Grocers 46ΔSwift & Co whol meats Commerce intersects 147ΔSinnock Pomeroy genl contr Madison intersects 221ΔSan Joaquin Lbr Co Monroe intersects 340ΔRheem Mfg Co furnace mfrs Van Buren intersects 400 Lopez R B 418 Galarza Felix 420ΔBrown Henry ⊙ 422 Bracey Jodie ⊙ 424ΔAguilar D M ⊙ 425 Romero Jesus 436ΔSbragia B J ⊙</p>	<p>437ΔBrown C L ⊙ 447ΔBaca Jesus ⊙ Lincoln intersects 510ΔSpencer Edgar ⊙ 519ΔDel Prato D P 525ΔMintz Leo ⊙ 525½ΔMcCoy Mary Mrs 527ΔGantt J S ⊙ Harrison intersects S Modesto av intersects 1415 Rollins H E ⊙ Merced av intersects 1611 Girley Jesse ⊙ 1615 Sparks H L ⊙ 1625 Sarden Cora Mrs Fresno av intersects 1829 Robinson W J ⊙ Del Norte intersects SCRIBNER (Fairview Addn) —South from E 6th to E 12th, 8 e of Sharp's la 2002 Shire M W Mrs ⊙ 2005ΔVail R R ⊙ 2006ΔMarinco F D ⊙ 2010 Busser R E ⊙ 2014ΔMunson Robt 2017 Ludlow Harold ⊙ 2018 Johnson H R ⊙ 2021 Owens Howard 2022ΔMoss W E ⊙ 2025ΔSilver K E 2026ΔCollins D J ⊙ 2029 Welch A L ⊙ 2030ΔFaselli C J ⊙ 2033 Woods N E ⊙ 2034ΔJorgensen W R ⊙ 2037 Valtierra L F ⊙ 2038ΔEggleston R J ⊙ 2041ΔGarman Paul 2042ΔRoberts Leon ⊙ 2045ΔLaux J A ⊙ 2046ΔBird M M 2049 Souza Jos ⊙ 2053ΔCrawford A E ⊙ 2057ΔJewett C R ⊙ 2059ΔGantz R B 2065ΔGarcia C F 2105ΔEques M T ⊙ 2106ΔHale F H ⊙ 2110ΔValtierra Jos ⊙ 2114ΔReynolds H A ⊙ 2115ΔBoals E D ⊙ 2118ΔMathena H J 2121 Rieger H L ⊙ 2122ΔWilliams Jack real est 2126ΔFairchild F G ⊙ 2134ΔHorton B S ⊙ 2138 Holden R W 2142 Bishop C S Bishop R C ⊙ 2146 Williams F E ⊙ 2150ΔPorter C M ⊙ 2153ΔGuthmiller Richd ⊙ 2202ΔMcConnell W T ⊙ 2206ΔGalli Anthony ⊙ 2214 Tessmer A J ⊙ 2218ΔDavis R D ⊙ 2302 Ayres L G ⊙ 2306ΔMurphy J B ⊙ 2314 Morris W E ⊙ SEARCHLIGHT AV—From Main s to Anderson, 10 e of Wilson way 602ΔRatto Dominica Mrs ⊙ 604ΔRoberts Wm 606 Crawford Kenneth 612 Machado J C ⊙ 728ΔMcCleary H F ⊙ 738 Kelhoe J G ⊙ 808ΔWoolery F E ⊙ 811ΔJones E A ⊙ 816ΔHicks Marvin ⊙ 824ΔMorotti A R 834ΔHouston W J ⊙ Worth intersects</p>

TAYLOR E 1950

SUTTER, SOUTH—Contd

1610△Airolo Louis
 1612 Basolo Paul
 1615△Alimbini A F
 △Ware Curtis
 1617△Cundell E E Mrs ⊙
 1619△McDaniel J M Mrs ⊙
 1622△Gordon E E ⊙
 1630△Stetson C E ⊙
 1632 Kerr Viola Mrs ⊙
 1633△Watson A D
 1635 Dronberger L V
 1636△Tiffany W R ⊙
 1637 Vacant
 1639 Johnson P M
 1641 Cawthon L M
 1643△Kendrick H R ⊙
 1645 Vacant
 1647△Weigand B L ⊙
 1650△Kelley C J
 1665△Farrier R L
 1667△Daniel Lawrence ⊙
 3d intersects
 1704△Thieler J J ⊙
 1705△McDonough J C
 1707△Williams H E
 1712△Haskin M B Mrs
 △May M D ⊙
 1721△Tillery W I ⊙
 1723△Mayfield M G
 1725△Ode W B ⊙
 1727 O'Neal Wylie
 1729 Cawood H H ⊙
 1731△Christ V C ⊙
 1734△Litchfield Maro ⊙
 1735△Hodgson M E Mrs ⊙
 1737△Rose G H
 1739 Soria R A ⊙
 1740 Cantaria Fredk ⊙
 1760△Nicolas S C ⊙
 4th intersects
 1800△Grant Sch
 1811△Woods G L Mrs ⊙
 1819△Dains E H ⊙
 1829△Merrill John ⊙
 1837△Rivera Lucy Mrs ⊙
 1841△Armstrong W A
 1847△Pellmann Lee ⊙
 1855△Sayre F F
 1861△Percival F H ⊙
 5th intersects
 1902△Morris R R
 1905△McAntire W E ⊙
 1911△Harrison Otha ⊙
 1912 Dezzani Edw ⊙
 1920△Andreotti Pietro ⊙
 rear Vacant
 1921△Love Geo ⊙
 1927△Basti M J ⊙
 1930△Ente Jas
 Escobito Paul ⊙
 1934△Kirby H L
 1935△Segoviano Gilberto ⊙
 1936△Canada V M
 1937△Zumstein Ernest ⊙
 1938 Warren S M ⊙
 1943 Hanson E H ⊙
 △Isenberger A M Mrs
 1956△Bjornson F W ⊙
 6th intersects
 2000△Giannini A M Mrs ⊙
 2014 Kopnk Jos ⊙
 2020 Barnes H C ⊙
 2020½ Davey Edw
 2024 Barkley Henry ⊙
 rear Baker Carroll
 2035△Aguilar F H ⊙
 2040△Strayer L J ⊙
 2043△Pagaduan Edw ⊙
 2048△Greenwood C D ⊙
 2062 Bethel Southern Bap-
 tist Ch
 7th intersects
 2100△Webster J E ⊙
 2114 Diehl Cora Mrs ⊙
 2118△Armolea Benj ⊙

2120△Dofflemyer L E ⊙
 2121△Webster R L uphol ⊙
 2125△Capatanich J F ⊙
 2127 Paje R R ⊙
 2129△Paje S R ⊙
 2130△Bolter C L ⊙
 2136△Moncrief Melvin ⊙
 2140△Laniohan Julian ⊙
 2167△Ellis F L ⊙
 2167½ Bone Roy
 2171△Blasi Quinto ⊙
 2172 Vacant
 2174△Inosanto S N ⊙
 8th intersects
 2210△Pereira Jos
 Portuguese Club of
 Stockton
 2220△Stilley R J
 2221△Cantanio Octavio ⊙
 2224 Marrujo J A
 2225△Cummings John ⊙
 2227△Holtkamp L J ⊙
 2236△Payne W F ⊙
 2239△Delegrio Ventura ⊙
 2264 Turner W M ⊙
 2275△Pilapil Louis ⊙
 2285△Mallory Laura Mrs ⊙
 9th intersects
 2312△Simpson W G ⊙
 SWAIN ROAD (Swain Oaks)
 —West from point 2 e of
 Pacific blvd, 6 n of Cala-
 veras River
 163△Swain Eva Mrs ⊙
 205△Munson H W ⊙
 215 Fanucchi J M ⊙
 225△Bertotti J M ⊙
 235△Purinton G B ⊙
 Inglewood av begins
 313△Haines E C ⊙
 323△Ralston W D ⊙
 343 Thomas Lorene Mrs ⊙
 353 Staley F R ⊙
 407△Smith G N ⊙
 417△Lazzareschi A T ⊙
 437△Cosmo J D ⊙
 Evelyn av begins
 505 McDonald Eug
 509 Marengo Jos ⊙
 515 Yroz A G ⊙
 Pacific av intersects
 631△Steenstrup J V ⊙
 713△Corsiglia Lillie Mrs ⊙
 714△Chavin L E ⊙
 739△Steck Paul ⊙
 740△Aderson I E ⊙
 Dante ends
 807 Beach S L Mrs ⊙
 812△Hartnick Milton ⊙
 831 Ferris L M
 △Ferris R A ⊙
 839 Pastorino Paul ⊙
 Giottonini rd ends
 911△Paterson N O ⊙
 919△Butler A E ⊙
 935△Churchill H F ⊙
 1001 Weston J M
 Echo ends
 1117△Warner L E ⊙
 1123△Williams C E ⊙
 Fern ends
 1131△Neuman H A ⊙
 Glen ends
 1223△Pettey G C ⊙
 1237△Kirby M J ⊙
 1315△Scott W J bldg contr
 ⊙
 1331△Kennedy J A ⊙
 Pershing av intersects
 1431 Giampaoli Paul ⊙
 1451△Grosso G O ⊙
 1461△Haney L R ⊙
 1519△McEneaney T E ⊙
 1601△Weldy C R ⊙
 1703△Hillis J M ⊙

SYCAMORE AV (Formerly
 Waterloo av)—From Cher-
 okee la n, 3 e of N Wilson
 way
 1103△Warner E J genl contr
 1201△Reed L T ⊙
 1202△Gebhardt W A ⊙
 1204△Trowbridge H E
 1209△Conley S D ⊙
 1210△Young B R ⊙
 1220△Tidwell D M ⊙
 1225△Williams S F ⊙
 1233△Horstman J L Rev ⊙
 1240△Fontes L J ⊙
 1266△Acme Paint Shop
 Harding way intersects
 1512△Sbragia J J ⊙
 1520△Barasso S A ⊙
 1524△Bella Bruno ⊙
 1536△Witmer A I Mrs ⊙
 1544△Beyette A W ⊙
 1602△Totten T E ⊙
 1612△Repetti S W ⊙
 1620△Garvine J E ⊙
 1628 Holmberg F J ⊙
 1630 Nelson D N ⊙
 Walnut intersects
 1706△McCarty W C ⊙
 1719△Jacobs E J ⊙
 1720△Nelson R B ⊙
 1727△McAnally F O ⊙
 1728△Nelson C H ⊙
 1735△Misasi S V ⊙
 1743 Schneider Karl ⊙
 1744△Coolures Peter ⊙
 1751△Muzio J A ⊙
 1752△Burns R L ⊙
 1760△Newman W C ⊙
 1765△Gray L M ⊙
 1767 Fox G J ⊙
 Bradford intersects
 SYLVAN COURT — East
 from 2265 Peralta av, 1 n
 of E 5th
 706△Grove H P ⊙
 712△Crowell E R ⊙
 719△Guibor E F ⊙
 720△Hastings J L ⊙
 721 Barnhart Mary Mrs ⊙
 722 Koval Rudolph ⊙
 TAFT — East from Palm av
 to Marshall av, 4 n of
 Harding way
 817△Robertson Nathan ⊙
 904△Lawson J G ⊙
 912△Carlson R O ⊙
 925 Gross A L ⊙
 TAYLOR, EAST — East
 from Center, e to Search-
 light, 8 s of Main
 12△Fox Mary A ⊙
 20△Johnson W C
 46△Sanchez J H ⊙
 El Dorado intersects
 Hunter intersects
 214△Clay L I Mrs ⊙
 222△Brown L G Mrs ⊙
 228△McAllen W S restr
 236△Vrdell Chas
 240 Santa Fe Hotel
 242△Barbour L T Mrs
 246△Readman G S restr
 San Joaquin intersects
 636△Solis M R ⊙
 rear Avalos R M Mrs
 Stanislaus intersects
 1248 Stathos J E ⊙
 Ophir intersects
 Sierra Nevada intersects
 1404△Breakfield J C ⊙
 1406△Childers R J ⊙
 1406½ Flores G N
 1412 Oberst Helma Mrs ⊙
 Wilson way intersects

UNION S 1950

<p>850ΔValley Pattern & Mfg Co Poplar intersects Acacia intersects 1000ΔMitchler E F Co bldg matls 1008ΔAmerican News Co 1030ΔDelta Lines Inc 1040 Horst & Thompson whse Roosevelt intersects 1120ΔDavinroy F N news dlr 1126 Vacant 1146 Lewis F G ΔPull Away Tractor Co 1152ΔDinwiddie W H ⊙ 1154ΔCantaloupi A A ⊙ 1156ΔSheridan Arth ⊙ Pinchot intersects 1220 Vacant 1236ΔAbad Roberto ⊙ 1244ΔElectric Lighting Inc fixture mfrs 1262ΔStagno Orlando ⊙ 1447ΔPennzoil Co</p>	<p>2135 Barrios Florencio 2146 Ramos Sotero 2151ΔAchay Valeriano ⊙ 2205ΔCabacungan Paul ⊙ rear Tomingo Jos 2220 Vindiola Ramon 2227ΔPegues Harvey ⊙ 2235ΔSpencer Isaac ⊙ 2244 Gonzalez Foster 2259 Colton Marshall ΔGay Benj ⊙ 2303 Vacant 2313 Vacant 2324 Corral John ⊙ Corral Robt 2419 Williams Anna Mrs ⊙ UNIVERSITY AV — East from Stanford av to N Sierra Nevada av, 4 n of Harding way 1101 Stuck W M 1102ΔWilkinson E W ⊙ 1103ΔPigg T A ⊙ 1119ΔRushing M E Mrs ⊙ 1123ΔLagomarsino Andw ⊙ 1127 Faria W C 1141 Bondon V W ⊙ 1213ΔDecker C S ⊙ 1214ΔChildress E M ⊙ 1215 Atnip R J ⊙ West's la intersects 1323 Trzyna B R ⊙ 1324 Brown R L 1334ΔMartin J A ⊙ 1349ΔCoffey M R ⊙ 1367 Tucker W L ⊙ 1379ΔMartin Frank 1380ΔRaichle A S ⊙ 1405 Edwards L E 1406ΔBell C R ⊙ 1413ΔHagene F A ⊙ 1414ΔDoughty L S ⊙ 1423ΔMorrison G K jr 1435ΔTrone M V ⊙ Sierra Nevada av intersects UTAH AV—North from 1333 E Stadium dr to Fulton, 1 e of West la 3526ΔJenson R F ⊙ 3527ΔCalhoun D E ⊙ 3553 Rodericks H 3603ΔLewis E F ⊙ 3604ΔRowley G J ⊙ 3613ΔLovdal D A ⊙ 3616 Blythe S A ⊙ 3623ΔHonnell E C ⊙ 3624 Schaal C J ⊙ Fulton intersects</p>	<p>2509ΔBlue E J ⊙ 2554 Crocker Sadie Mrs Woodard Geo jr VAN BUREN, NORTH — North from Main to Harding way, 4 w of Center 521ΔStone J M ⊙ 522ΔBedinger E W 523 Loveland W A 527ΔEvans Mary Mrs ⊙ 528ΔHoffman E A ⊙ 530ΔCase L R ⊙ Oak intersects 622ΔWilliams B C Mrs ⊙ 630ΔPlatek J R ⊙ Park intersects 708ΔCunningham H J 710ΔHolmes Jack 712ΔDilbeck J B 714ΔHamel Alice 716ΔGarvin R A 718 Jobe Julia Mrs 720ΔWilson Tony ⊙ 726ΔRossier Bessie Mrs 728ΔDavidson Stanley ⊙ Flora intersects 812 Evans M R Mrs Jensen R L ΔNielsen Loretta Mrs ΔOchsner J W Wolf E T 820ΔWarren R D 821 Johnston R B ΔMcGirk G C ⊙ 827ΔAvon Detten Ethel E ⊙ 830ΔHallbourg D F 830bΔErickson F G 830cΔSabloutny F J 830dΔCavanaugh A A 845ΔGrant R M ⊙ 849ΔBoles W M ⊙ Poplar intersects 923ΔRitzloff V J Mrs ⊙ 924ΔBacigalupi H S 927ΔBennallack F J ⊙ 930ΔWilson G L ⊙ 941ΔPhillips Betty Mrs ⊙ Acacia intersects 1004ΔPalermo Emil ⊙ 1020ΔLucas Grace Mrs ⊙ 1023ΔGandy L J Mrs ⊙ 1023½ Collins E E 1025ΔOlvera Wm ⊙ 1030ΔMcCarthy C C ⊙ 1037ΔDowning J O ⊙ 1045ΔFellows S C ⊙ Magnolia intersects 1106ΔO'Mara J E ⊙ 1130 Killin D D Rose intersects cor Rose Church of the Annunciation 1200ΔBautista Edna Mrs ⊙ 1201ΔLinee W L ⊙ 1220ΔVineyard J W ⊙ 1221ΔCampbell J D ⊙ 1227ΔHowse E D ⊙ 1235ΔTiede B D ⊙ 1245ΔBrown Frances ⊙ Vine intersects 1321ΔDrace J A ⊙ 1322ΔDozier Linwood ⊙ 1326ΔWooden Grace Mrs ⊙ 1327ΔEby G S ⊙ 1335ΔWaldo A W ⊙ 1343ΔHillskotter J E 1345ΔBromme C E Willow intersects 1406ΔSattui S A 1421ΔIsaacson R S ⊙ 1422ΔMalespino J D ⊙ 1426ΔHutchison J D ⊙ 1427ΔKay L S ⊙ 1431ΔTolman W W ⊙ 1433ΔTolman W W acct ⊙ Harding way intersects</p>
<p>UNION, SOUTH — South from Main s to 13th, 11 e of Center 14ΔCapurro R J Mrs 16ΔRestano J D ⊙ 20 Beltran Jose ⊙ 26ΔGomez Julian ⊙ 40ΔRosasco Allen auto repr Market intersects 118 Hughes L E Mrs 122ΔBales A B 130ΔPanella Ralph Trucking 140 Portillo Jos ⊙ 144 Van Tassel Tennie Mrs Washington intersects 222 Ravis Norbert ⊙ 228 Delrey Josephine Mrs 236ΔMcPherson W R 248ΔMattioli J V ⊙ Lafayette intersects 302ΔNew Cavour Hotel Banchero Antonio 322ΔManning F T 322½ΔBanchero Dora Mrs 326ΔMazzilli Antonio ⊙ Sonora intersects 422ΔDe la Riva Frank ⊙ 432ΔDePosta Dominic ⊙ 448ΔEvans B C Mrs Church intersects 520ΔLopez A B ⊙ 520½ Howells David 528ΔCerra Jos ⊙ Hazelton av intersects 600 Union Square Park Scott's av intersects 748ΔBorden Co Pac cheese div ΔLyon Van Lines ΔPioneer Trans & Stge Co Taylor intersects Jefferson intersects Jackson intersects Clay intersects Charter way intersects nr E Charter way M & W Truck Lines ΔValley Ice Co 1424ΔWoodward R J 1438ΔLarragoity L C jr ⊙ 1448ΔMoreland J W 1677ΔTorres Philip ⊙ 1679 Rodriguez J E 1717ΔFoix L A ⊙ 1803 Oberst Wm ⊙ 2041 Flores Jesus 2128 Crumpton Walter Martin Benj</p>	<p>Belvedere intersects 2354ΔRandazzo Saml ⊙ 2361 Jones M B Mrs ⊙ 2367 Logan Everett ⊙ 2377ΔCarey T J ΔCoop C E ⊙ Holland J M Rotsch V E Van Eyk P J 2393 Eaton Robt ⊙ F intersects 2403ΔWright Mabel ⊙ 2421ΔDay Owen ⊙ 2431 Foster C J 2444ΔNix G A ⊙ 2445ΔFoster Harry gro Redwood intersects</p>	<p>Acacia intersects 1004ΔPalermo Emil ⊙ 1020ΔLucas Grace Mrs ⊙ 1023ΔGandy L J Mrs ⊙ 1023½ Collins E E 1025ΔOlvera Wm ⊙ 1030ΔMcCarthy C C ⊙ 1037ΔDowning J O ⊙ 1045ΔFellows S C ⊙ Magnolia intersects 1106ΔO'Mara J E ⊙ 1130 Killin D D Rose intersects cor Rose Church of the Annunciation 1200ΔBautista Edna Mrs ⊙ 1201ΔLinee W L ⊙ 1220ΔVineyard J W ⊙ 1221ΔCampbell J D ⊙ 1227ΔHowse E D ⊙ 1235ΔTiede B D ⊙ 1245ΔBrown Frances ⊙ Vine intersects 1321ΔDrace J A ⊙ 1322ΔDozier Linwood ⊙ 1326ΔWooden Grace Mrs ⊙ 1327ΔEby G S ⊙ 1335ΔWaldo A W ⊙ 1343ΔHillskotter J E 1345ΔBromme C E Willow intersects 1406ΔSattui S A 1421ΔIsaacson R S ⊙ 1422ΔMalespino J D ⊙ 1426ΔHutchison J D ⊙ 1427ΔKay L S ⊙ 1431ΔTolman W W ⊙ 1433ΔTolman W W acct ⊙ Harding way intersects</p>

ST
P
G
IN
C
B
S

HAZELTON AVE E 1946

1330△Remington Anita Mrs
 1335△Burke R M Mrs ⊙
 1345△Page M E ⊙
 Willow intersects
 1420△Grady P E ⊙
 1425△Hull D M ⊙
 1428△Peirano John ⊙
 1435△McMahon J T
 1440△Melton O T ⊙
HARRISON, SOUTH — From Main s to Charter way, 6 w of Center
 6 Frazier Jas Johnson Wm
 19 Lopez Justiniano
 21 Blakley F S
 23 Ilonda Manuel
 32 O'Neal Orange ⊙
 Market intersects
 120△Avansino Rose Mrs ⊙
 128 Pierucci Frank
 136△Lucchesi Justina Mrs
 Washington intersects
 Mormon Channel intersects
 224△Pratter R J ⊙
 416 Demelroy Saml ⊙
 419△White Jerry ⊙
 420△Baglietto J P ⊙
 Sonora intersects
 427 Faccini F A ⊙
 430△Baglietto Rosie Mrs ⊙
 Church intersects
 530 Rosato Louis ⊙
 Hazelton intersects
 632 Vacant
 Scott's av interests
 Taylor intersects
 822 Lee O R ⊙
 Worth intersects
 901 Johnson W C
 903 Ramariez Jose ⊙
 904△Gascon P C ⊙
 919 Carrillo Francisco ⊙
 920△Olamit E B ⊙
 930 Loos Edith Mrs
 937 Lagrimas F E ⊙
 940△McIntyre C V
 Anderson intersects
 1011△Barellano Loding ⊙
 1017△Guerrero Jos ⊙
 1021 Moreno B B ⊙
 1037 Amen N B ⊙
 Jefferson intersects
 1108 Lomboy C L ⊙
 1119△Navarro R B ⊙
 1130△Catalon R A ⊙
 1135△Vargas Febronio ⊙
 1136 Dominguez Adolph ⊙
 1139 Uhlmann C E ⊙
 Jackson intersects
 1215△Mendoza John ⊙
 1217△Stift F T ⊙
 1218 Morenc B P Mrs ⊙
 1229 McNabb R C
 1235 Laigo L L ⊙
 1240△Lapuos D A ⊙
 Clay intersects
 1320 Likong E T ⊙
 1330△Roser H W
 8th intersects
 2230△Hill L W ⊙
 2243△Allyn R B
 2255△Amigable H A ⊙
 9th intersects
 2304 Nadal Aquilino ⊙
 2305 Watson L M ⊙
 2340 Smith G W
 2416 Green Dora Mrs
 2425△Alcantra Mariane ⊙
 2428 Rugano F R ⊙
 2432△Gunther S P ⊙
 2516△Daproca J D ⊙
 2521 Montanya R L ⊙

HAWTHORNE — From Wood la e to Cemetery la, 5 n of Harding way
 414△Panetta Rose M ⊙
 415△Bambas J A ⊙
 420△Rowe J S ⊙
 425 Esplen J F Mrs
 427△Bergstrom A L ⊙
 428 Thomsen H S
 △Thomsen O T ⊙
 429 Garvey Clara Mrs Kennedy Mervyn
 △Park Matilda Mrs ⊙
 436△Davis R W ⊙
 440△Clayton J B ⊙
 445 Immers Florence M Mikolash Vlma G
 California intersects
 501 Miller Mary Mrs
 509△Dolan E H
 516△Holt J W ⊙
 519△Suttles Doris ⊙
 523 Jurich T R
 525△Rosasco Florence Mrs ⊙
 530 Wheeler Elsie Mrs ⊙
 539 Pedersen Danl ⊙
 540 Ward Hattie Mrs
 542△McGillvray Mary Mrs
 543△Gratopp C M ⊙
 544△Brannon G W ⊙
 545△Vetter R H ⊙
 546△Sutton I C ⊙
HAZELTON AV, EAST — From Center e to Searchlight av, 6 s of Main
 2 Vacant
 103 Lang Louis ⊙
 109△Giovannoni Vincent ⊙
 119△Balconi Angelica Mrs ⊙
 127 Belluomini Massimino ⊙
 137△Hong Jas
 Hunter intersects
 203 Domangas Blas
 219△Wong Sam ⊙
 231 Young Frank ⊙
 240 Johnson E A
 San Joaquin intersects
 319 Rubalcaba R J
 319½ Whiteside S B
 321 Parker Jos
 △Williams Henry ⊙
 321½ Estrada Jos
 327 Ware Frank
 335 Mar Ton Hong ⊙
 Sutter intersects
 403 Sansom H T
 △Wiley F M
 409 Vacant
 412△Myers Alta
 412½ Kamm J C
 417 Sandoval Florentino
 419 Nelmidia Claro
 422 Pichnes Walter ⊙
 425 Rivero David Robles Frank
 427 Cuyugan Tan
 429 Smith Lawrence
 California intersects
 517△Fenter Peter ⊙
 521 Harrison F D Parham LeRoy ⊙
 525△Stegeman C J
 529 King R R
 535 Oriental
 American intersects
 615△Arata Leo Morrison L F
 621△Molen W O ⊙
 631△Junker F W
 △Plott C V Robbins S W

639 Titus M R ⊙
 Stanislaus intersects
 715 Davis W H
 717 Ray J
 719 Ellers Lee
 721△Mac Neill C D
 723 Riddle Sadie
 723½ Rose P F Mrs
 735△Edwards K M Mrs
 743 Ervir G W
 745 Wheaton G B ⊙
 Grant intersects
 811 Vacant
 816△Aurora Welding & Tank Wks
 817 Gregorius Antonio
 823 Castro Vincent
 829 Mamba Esperidon
 841 Rondon Ben ⊙
 847 Valoria F A ⊙
 Aurora intersects
 1002△California Pkg Co plant No 10
 Sacramento intersects
 1041△Vacant
 Union intersects
 1107△Newmark L R Mrs ⊙
 1109△Howe M I ⊙
 1111△McDonald J W
 1121△Douville Millie Mrs
 1129 Guerrero J D Jr ⊙
 1135△Fairbanks W B
 1137 Aguilera G S
 Pilgrim intersects
 1206△Taddioli Clara Mrs ⊙
 1214△Contreras F D ⊙
 1230 Vacant
 1238 Eproson A E
 1248 Simpson F M
 Ophir intersects
 1304△Rishwain B G gro
 1307 Stringfellow Arth Mrs ⊙
 1311 Jordan Warren ⊙
 1315△Sculio Danl shoe repr ⊙
 1316△Benincasa Pasquale ⊙
 1322△Hale F H ⊙
 1325△McCleave Jas
 1327 Carpino J V
 1329△Fereccero P J ⊙
 1334 Carlenzoli Mary E ⊙
 1343 Vacant
 1344△Valencia Jos ⊙
 1345 Garcia A J
 Sierra Nevada intersects
 1402 Sierra Market gro
 1405△Knutsen Thos ⊙
 1406△Rueda Lionel
 1407 Johnson Fred ⊙
 1412 Pachcco Clce ⊙
 1420 Dabove Benj ⊙
 1421 Torreano Augustino
 1425 Stith Shirley S
 1427△Martin Frank
 1429△Wilson J W
 1431 Miller Helen L
 1438 Layton Frances
 1440 Frugone Pietro ⊙
 1445 Pearson I N
 1447 Vacant
 Wilson way intersects
 1510 Vacant
 1544△Maglio David ⊙
 1546 Leyva Jos
 1548△Raffo John ⊙
 Eugenia intersects
 1602 Sell Louis
 1608 Vacant
 1640△Pareto G L ⊙
 Della intersects
 1702 Vacant
 1724△Spino Geo ⊙
 1726△Faselli V F ⊙

1740△Miniaci Barbara Mrs ⊙
 Biegle av intersects
 1864 County Highway Maintenance Office
 County Planning Com
 County Surveyor
 1868 County Agri Comr
 County Sealer of Weights & Measures
 △Melton O T ofc
 B intersects
 2019 Vacant
 2027△Fratta P P ⊙
 2037 Shrum Lloyd ⊙
 2039 Pellaton M A Mrs ⊙
 2041 McClure Richd
 Lauren intersects
 2104△Self C T ⊙
 2111△Reyes Antonia Mrs ⊙
 2112 Best W R ⊙
 2113△Reyes F T ⊙
 2117 Schatz Gottlieb ⊙
 2117½ Vacant
 2127△Baird R J ⊙
 2131 Pegden W R ⊙
 2138 Mulligan Chas
 2139△Bentley L V Mrs ⊙
 2147 Slaton R H ⊙
 2161△Guzman F J ⊙
 Ash intersects
 2165△Speere Rozella Mrs ⊙
 2195△Evans Kath Mrs
 Court intersects
 2217 Smith J W ⊙
 2220△Stealety T A jr
 2246 Summers J H ⊙
 2254 Garand B J ⊙
 2274 Steadman A L
 2279 Harriott K A
 2280 Stern Dorothy Mrs
 McDonnell av intersects
 2304 Waller C E
 2309 Handel W R ⊙
 2317△Jones J W ⊙
 White Lenora Mrs
 2325 Carpenter M F ⊙
 2326△Crawford E V ⊙
 2333 Fortino Carmen ⊙
 2334 Hendrix Betty Mrs
 2343 White J E ⊙
 2348 Stoss Emil
 2349△Winsten R J ⊙
 2352△Johnson W L
 2357 Martinez Wm
 2362 Traynor T E
 2366 Hunt C R
 Sharon av intersects
 2418 Lea E S ⊙
 2419△Vlaovich Vasso ⊙
 2420 Vacant
 2426 Winder S F
 2430 Rand F D
 2435 Byers J W ⊙
 2440 Dykes E M
 2444 Kimberlin Mark Pulliam G O
 2445 Longacre G A ⊙
HAZELTON AV, WEST — From Center w to city limits, 6 s of Main
 323 Vacant
 Van Buren intersects
 Lincoln intersects
 527△Morandi Vincent ⊙
 528 Vacant
 1200 Vacant
 Garfield intersects
 Pershing intersects
 1504△Huante Joaquin ⊙
 1551 Puccinelli F P ⊙
 1559 Tapp Fred
 1563 Tayloe Monroe
 1567 Werner F W ⊙
 1594 Young A W ⊙

PILGRIM S 1946

105 E. WEBER AVE.

STOCKTON

Hazelton av intersects
 620ΔMunoz J M ⊙
 628ΔFilippelli Eug ⊙
 636 Avansino P J
 Scott's av intersects
 704 Garcia Jos ⊙
 708ΔParmini Sollemano ⊙
 Taylor intersects
 804 Edgerly Raymond
 812 Fioravanti A N
 814ΔGranger H G
 816 Bava A J
 824ΔObertello Natalie ⊙
 828ΔCanepa Umberto ⊙
 Gregston E D
 832 Lunducci Della Mrs
 836 Zunio John
 Worth intersects
 945ΔSeiler Iron Wks
 947 Gosmeyer J J ⊙
 Anderson intersects
 Jefferson intersects
 1101ΔGroom F A ⊙
 1109ΔGroom M E
 1130 Burbank Luther Sch
 1137ΔAugustine Brass Cast-
 ing Co
 1139 Tayamen D D ⊙
 1145 Jacobsen Niels ⊙
 Jackson intersects
 1202ΔHuerta Antonio ⊙
 1203 Webster R G ⊙
 1218 Flanders C R ⊙
 1221 Vacant
 1222 Burrows H F ⊙
 1227 Vacant
 Clay intersects
 1308ΔFord M H ⊙
 1309 Leckebush Willy ⊙
 1328 Stechelli Vittorio ⊙
 1331ΔHahn R A ⊙
 Charter way intersects
 PINCHOT—From N Union e
 to Cherokee la, 1 s of
 Harding way
 1101ΔWerle Emma Mrs ⊙
 1110ΔYoung J L ⊙
 1111ΔRisso C N ⊙
 1117 Raballo Madeline Mrs
 ⊙
 1124ΔPeterson D V ⊙
 1126 Thompson C M
 1130 Mueller Gust ⊙
 1135 Darling B N Mrs
 1145ΔBarr O F ⊙
 Pilgrim intersects
 1203ΔStone A W ⊙
 1204ΔNyberg W A Mrs ⊙
 1209 Fay E E ⊙
 1210ΔRiecks F W ⊙
 1221ΔDorcey Claire Mrs ⊙
 1224ΔVentre L L ⊙
 1229ΔAnderson C O ⊙
 1236ΔDuncan L B ⊙
 Ophir intersects
 1303ΔSamples J T
 1311 Fisher G E ⊙
 1314ΔDiehl F W ⊙
 1321 Risso G J
 1325ΔSmith T O ⊙
 1328 Hansen Elmer ⊙
 1334ΔDelmarter T R
 1339ΔVoltolini F J ⊙
 Sierra Nevada intersects
 1404ΔHarlan G F ⊙
 1415 Towle F C
 1421ΔWirth C F ⊙
 1429ΔMyers J O ⊙
 1430ΔBeckwith M F ⊙
 1432ΔLucchesi E P ⊙
 1436ΔWells C R ⊙
 Wilson way intersects
 1504 Ghilotti Frank
 1509 Jacobs E J

1510ΔArcher H L ⊙
 1511ΔMcConnell Brownis
 1516ΔCrowell W T ⊙
 1519 Yeakey G A
 1526ΔMullen H A ⊙
 1527ΔDelmege C A ⊙
 1528 Gross C H
 1530ΔCasale Serafino ⊙
 1535 Moran J A ⊙
 1545 Craig M W
 1st intersects
 1615 Weaver D G ⊙
 1619 Bauer W T ⊙
 1625 Montgomery O V ⊙
 1700ΔFarnham & Scott widrs
 1722 Beyers Edmund
 Brannon Floyd
 Mullen David
 Tidwell Durwood
 rear Frazier Clifford
 1725ΔNaasz Adam ⊙
 1727 Hein Benj
 1736ΔCrawford W H ⊙
 1740 Sorling J A
 1744ΔPeterson F H ⊙
 PINE, EAST—From Center e
 to Cemetery la, 7 n of
 Harding way
 19ΔSippy J J ⊙
 20ΔBarkett J S ⊙
 33ΔCrowl R S jr
 51ΔCusick W G
 El Dorado intersects
 119 Filpi G J
 121ΔZiemer C A
 125ΔBerggren P V Rev
 128ΔMoreau T F
 130 Kiedaisch K D
 136ΔGray L E ⊙
 137ΔDahl P L Mrs ⊙
 139ΔGraham H W ⊙
 143 Rusher I W
 145ΔGelling F W ⊙
 150 Vacant
 168ΔCaffee T Frank
 Hunter intersects
 201 Gierman Geo
 203ΔLoney C E Mrs
 211ΔRossi F R ⊙
 212 Little J M
 222ΔDelorenzo Carmen ⊙
 237 Wall R C
 243ΔMartin O L ⊙
 244ΔWheeler W E ⊙
 247ΔTressler A W ⊙
 250ΔDaniel R W ⊙
 256 Hough H P
 257ΔAvila M F ⊙
 258ΔCurtes Arth
 334ΔCoffin M W Mrs ⊙
 Sutter intersects
 405 Rios A L
 407 Loflin G R
 408ΔHansen A R ⊙
 411 Nedrow L A ⊙
 414 Gormley W C ⊙
 417 Raposa J A
 421 Coffelt J V L
 422ΔWalker L K ⊙
 423 Jones J I
 423½ Phipps J W
 424ΔKirkbride M M
 424½ Williams Everett
 425 Coffi Nellie Mrs ⊙
 426 Piccardo G F
 428ΔBallew Fred ⊙
 434 Bertsch W W
 438 Pillsbury Floyd
 440ΔHutchinson A M ⊙
 California intersects
 501 Busey F S
 510ΔRisso E V Mrs ⊙
 525 Vivaldo Antonio
 528 Martin T H ⊙

529ΔServenti Jos ⊙
 530ΔGiaudrone P A
 532ΔRogers R F ⊙
 533 Chapman Geo ⊙
 537 Madden D W
 ΔNewton J B ⊙
 539 Gross L C ⊙
 540ΔMauchle C J ⊙
 PINE, WEST—From Center
 w to Pacific av, 7 n of
 Harding way
 2ΔWentzell Louis jr ⊙
 3ΔHill D D ⊙
 9ΔGrunsky C G ⊙
 10ΔGirsh Jake ⊙
 22ΔInglis Lois ⊙
 23ΔJeannelle R C ⊙
 33ΔCosta Felix ⊙
 36ΔBurton F P ⊙
 37ΔDrake E H Mrs ⊙
 Commerce intersects
 105ΔMaxwell W L ⊙
 106ΔPeffer E F ⊙
 125ΔPerrin L M jr
 130ΔEagal J H ⊙
 133ΔO'Connor M R Mrs ⊙
 145ΔMcKeegan F C ⊙
 150ΔCohen D B ⊙
 155ΔPoster B E Mrs ⊙
 160ΔWemyss E D ⊙
 169ΔBundy Arlie Mrs ⊙
 170 Stephenson F J jr
 PLEASANT AV — From E
 Flora n to Cherokee la, 2
 e of Wilson way
 835ΔForsyth Laura Mrs ⊙
 rear Barr A E
 845ΔMignacco Peter ⊙
 Poplar intersects
 905ΔNiemann W D ⊙
 910ΔCooper P A
 911ΔLagorio Louis ⊙
 920 Lucas S S ⊙
 921 Loewen F H
 rear Buxton Orna Mrs
 Simpson F L
 928ΔFreitas J M ⊙
 933ΔAustin H D ⊙
 935 Smith O W ⊙
 936 Avansino Alice Mrs ⊙
 945 Bailey Chas ⊙
 950ΔEvans H D Mrs ⊙
 953ΔLucchesi F C ⊙
 958 Owen L A Mrs ⊙
 960ΔCuneo F M ⊙
 963 Holland Walter
 982 Williams S A jr
 rear DePauli D J
 986ΔHaskell F L ⊙
 PLYMOUTH ROAD — North-
 west from Smith's Canal, 9
 w of Pershing av
 2139 Cromer L L
 POPLAR, EAST—From Cen-
 ter e to city limits, 9 n
 of Main
 4ΔTisdale Margt Mrs
 5ΔWorkings Minerva Mrs
 ⊙
 8 Black Melba
 12ΔMcConachie W E
 19ΔMcCan P H ⊙
 23ΔArrow Plumbing Co
 El Dorado intersects
 122ΔShryock H E
 128ΔWalker E B
 138 Vacant
 144 Johnson E H
 Hunter intersects
 211 Atchley Marguerite
 Mrs
 213ΔFisher M F Mrs

221 Vacant
 222 Kelly Alice Mrs
 227ΔEvick E M ⊙
 245ΔJourney Rena Mrs ⊙
 248ΔLang A B ⊙
 San Joaquin intersects
 301ΔPeirano L F
 302 Carr P S
 303ΔSwan Myrtle Mrs ⊙
 304 Might S G
 305ΔLe Mieux T W
 306 Leer David ⊙
 307 Tryon E P
 308ΔPaul A W
 309ΔSkinner L B Mrs
 311ΔStrong Bena Mrs
 313ΔCheney A B
 315 Hislop Jean Mrs
 318 Ross A N
 320 Neuvert A L
 330ΔChamberlain C E ⊙
 340ΔParsons S R Mrs ⊙
 347ΔBarnett H A ⊙
 348ΔGay L C Mrs
 Sutter intersects
 405ΔBelessis T J
 415ΔBuol Ursula Mrs ⊙
 ΔSigrist G M
 419 Crosthwaite H L
 421ΔGreen G W ⊙
 422ΔSlate P A
 427ΔJohnson W B ⊙
 428ΔCarson G B ⊙
 435ΔWatson J M ⊙
 California intersects
 520 Wallace E N Mrs ⊙
 530ΔWilliams E B
 532 Hoffman J E Mrs
 532½ Ruggles Lenadell Mrs
 534ΔJones Maude Mrs
 536ΔRodgers I S
 538ΔSeidner C D
 Wilson Mark
 546ΔPhillips P V
 548ΔBrumbaugh J R ⊙
 American intersects
 Union intersects
 1131 Jewish Cemetery
 Pilgrim intersects
 1214ΔSerbo Frank ⊙
 1222ΔHamma G P ⊙
 1225 Weideman H F ⊙
 1229 Buffet Leslie
 ΔDeHeus Anton ⊙
 1230ΔRatto A C ⊙
 1235ΔSkiff C E Mrs ⊙
 1236ΔJacobs M J ⊙
 1245ΔCurnow C E ⊙
 Ophir intersects
 1303ΔJurich Nicholas ⊙
 1312ΔNichols Warren
 1314ΔClawges D J ⊙
 1315ΔKatberg C G Mrs ⊙
 1320ΔTermini E G
 1325ΔBeckwith L D ⊙
 ΔForum The (weekly)
 1332ΔComfort A J
 1333 Triolo E E Mrs
 1336ΔPerkins D L ⊙
 1337 Best Alberta Mrs
 Mitchell Dave ⊙
 1346ΔBerry F W ⊙
 Sierra Nevada intersects
 1402 Casenave L B
 1406 Oaks Apartments
 Long W E
 1415ΔBrewster J J
 1420ΔRaimondo J J ⊙
 1421 Field Emil ⊙
 1430ΔEdwards R W ⊙
 1431ΔEstalle Frank
 1437ΔCampodonico Simon
 1439 Candini F G
 ΔVukovich G J
 1440ΔDerivi C G

SCOTTS AVE E 1946

320-322 First National Bank Building

Stockton, Calif.

1844 Sills Mary Mrs ©
 rear Vacant
 1845△Brown C L ©
 1866 Nagel R G ©
 1867△Barstow H C ©
 1907 Lorimer T F
 1909 Lester Wm
 1915 Huddleston A L ©
 rear Stewart Everett
 1930 Williams Nellie Mrs ©
 1931 Miller D E ©
 1941 Moore Ernest ©
 1942 Henry Carrie Mrs ©
 1952 Wennhold Edwin
 1959 Miille J H ©
 1964 Smith F H ©
 1970 Vernon J M ©
 1980 Egelston J B
 △Marino Angelina ©
 1988△Fenno G L Mrs ©
Waterloo rd intersects
 2158 Lewis C H
 2204△McKindsey J T ©
 2218 Vincent Althea Mrs
 2228△Vircent J H ©
 2229 Tankersley F D
 2239 Knight D D ©
 2243△Pilgrim W H ©
 2244△Lewis H E ©
 2301△Nelson G U ©
 2304 Jones O M
 2309 Sowash Luvina Mrs ©
 2311 Tankersly J R ©
 2325 Culbertson J B
 2326 Flint S S
 2329 Mortcn Jess
 2331△Norgard Edwin
 2333 Tirre Chas
 2335 Brown Cleo
 2344 Roberts Gertrude Mrs
 ©
 2346 Vacant
 2347 Troy T M ©
 2350△Stemer Louis ©
 2409△Little E L ©
 2410 Vacant
 2431 Fraser J B
 2448△Miller W A ©
Marie way intersects
SCHOOL AV, NORTH—From
Waterloo rd to Bradford, 1
e of Wilson way
 1011△Sheasby G W ©
 1013△Freeman E C
 1017△Whitaker J D
 1017½ Suttles Olla
 1023 Hamilton Mayme Mrs
 ©
 1040 Podesta Tillio
 Carbone Rose ©
 1045 Newman W J
 1046 Grotelueschen Greeley
 ©
 1060 Vacant
Roosevelt intersects
 1125 Combs J D
 1125½ Combs Malon
 1131 Newman A M
 1150 Harris Mfg Co (branch)
 1156△Seach C H
 1162△Coons D H ©
 1170 Petersen T C ©
Pinchot intersects
 1217 Ferguson C W
 1230△Woods M W Mrs ©
 1236 Kroh G B
 Mehan J R
 △Saylor R H ©
 1240△Vickroy H E ©
 1242△Evans A A ©
 1248△Flint A T ©
 1251 Sherwood C W
 1253 Cruse Evelyn Mrs
 beauty shop
 △Cruse W E

1257 Ross C F
 1260△Sottung W J
 1261 Bequette R O
 1265△Piuma John ©
 1267 Vacant
 1268△Tucker J M
Harding way intersects
 1505△Taylor C R ©
 1519△Heino M C ©
 1535△Randolph R R ©
 1545△Andreason Harold ©
 1607△Heckala Wm ©
 1611△Leonard E R ©
 1619△Bainbridge J A ©
 1620△Leggitt R E ©
 1624 Turley Edw ©
 1641△Williams J L ©
Walnut intersects
 1719△Lehmann H C ©
 1720△Lord V I Mrs ©
 1727△Peterson Louis ©
 1730 Dorsey R V ©
 1735△Ragan Frank ©
 1746△Freeman M D ©
 1754 Elving Johanna Mrs
 1761△Ryland S C ©
 1762△Poore E C ©
 1769△Reid H W ©
 1770△DeMercurio C P
 1777 Webb Effie B ©
 1778 Bolton W O
SCOTT'S AV, EAST—From
Center e to city limits, 7 s
of Main
Aurora intersects
 918 Vacant
 922△Tractor Serv Co mach
 shop
 935△Valley Steel & Wldg
 Wks
 942△Tractor Plow Co
 944△Grimmsley L F Inc agri
 impls
 948△Stull H M elec contr
Sacramento intersects
Union intersects
 1140△Geiger Iron Wks Inc
Pilgrim intersects
 1212△Flores Cruz Mrs
 1214 Marchetti G H
 1214½△Dunning E L
 1218 Torres Merced ©
 1218½ Vacant
 1220△Rivera Ralph
 1220½ Rivera G A ©
Ophir intersects
 1301 Padila Felix
 1325△Torreano Chas ©
 1329△Schilling W F ©
 1343 Cessena A B ©
 1347 Quan Dun
Sierra Nevada intersects
 1435△Zunino Paul ©
Wilson way intersects
 1514△Connolly T E Inc genl
 contrs
 1515△Padula Wm liquors ©
 △Peirano E F
 1527 Vacant
 1534 Bucholz J J
 1539 Covarruias Geo ©
Eugenia intersects
 1602 Richichi Saml ©
 1603 Vincentini Steve
 1611△Vaccarezza E J ©
 1612△Cicconi C M ©
 1622 Gomez Peter
 1623△Vaccarezza Marie Mrs
 ©
 1625 Carpenter J D
 1626 Watts Wendel
 1630 Loschiamo Giavonio ©
 1633△Ospital J R ©
 1637 Amiotzbehere Frank

1640△Hollingsworth Reid
 1644 Misasi Michl ©
Della intersects
 1701△Miniaci Frank ©
 1702 Rubino Peter ©
 1710△Gross Thos ©
 1711△Morris M E
 1718△Latino J D ©
 1721 Rossi Cesarina Mrs ©
 1725 Vasquez Benj
 1726△Freni Santo ©
 1731 Vega Lereto
 1735 Correa Leonilla
Biegle av intersects
South B intersects
Laurel intersects
 2112 Novertzke Fred ©
 2117△Costa Dolores Mrs ©
 2119 Haryford Clay
 2122 Patron Mary Mrs
 2136△Pricolo John ©
 2141 Axley E W ©
 2146△Romo Z ©
 2151△Cortopassi G P ©
Ash intersects
Court intersects
 2206 Napier S W ©
 2217△Stevens M G ©
 2223 Matthew Elsie M
 2231 Loschiamo Anthony ©
 2239 Stanley O M ©
 2244 Vacant
 2245△Shepard C A ©
 2253△Swim B M
 2261△Canessa Angelo ©
 2271△Miley V L
McDonnell av intersects
 2305△Morris G W ©
 2310 Avila Geo
 2318 Vacant
 2319 Velarde A M
 2328 Laurence Orla
 2333 Goforth Obed ©
 2336 Emmett W H ©
 2341 Chiesa Jos
 2342△Sipe Sevilla Mrs ©
 2364 Roberts Gladys Mrs
Sharon av intersects
 2415 Hanes Alvey ©
 2416△Bologna Frank gro
 2418 Kennard Francis
 2420△Harrison Millie Mrs
 2422 Sheffield Henry
 2429 Robertson Claudia Mrs
 ©
 2431 Young Ira
 2433 Young Fred
 2438△Uldall H P
 2439 Webb Esther Mrs
 2440 Levin Edw
Searchlight intersects
 2454△Burnul Wm
 2460△Gilbert W J ©
 2494△Hallmark W E
Filbert intersects
 2518△Fowler J H ©
 2523△Crawford G C ©
 2524△Boyce Genevieve Mrs
 ©
 2526△Moody H D
 2535△Garibaldi Fred ©
Sullivan av intersects
 2605△Simpson J H ©
 2606△Bianchini V J ©
 2611 Schmidt John ©
 2618 Sisco V A ©
 2630 Vaccarezza H A ©
 2631 Lawrence F R ©
 2632△Hizer W A ©
 2637△Raggio J A ©
 2644△Denuit R O
 2650 Bloathner A F ©
Burkett av intersects

SCOTT'S AV, WEST—From
Center w to city limits, 7
s of Main
 18 United Grocers
 46△Swift & Co whol meats
Commerce intersects
Madison intersects
 147 Vacant
 202△Stockton Ice & Fuel
 Co whse
 221△San Joaquin Lbr Co
 Monroe intersects
 340 Fraser Furnace Co
Van Buren intersects
 400 Jacregui Marcelino
 418 Casey J W
 420 Brown Henry ©
 422 Galarza Feliz
 Herrera Simori
 424 Quesada Faustino
 425 Vacant
 436△Shragia B J ©
 437 Brown C L ©
 447 Baca Jesus
Lincoln intersects
 510 Williams Sadie Mrs ©
 519△DelPrato D P
 525△Martin Maude Mrs ©
 527 Olivero Claudio ©
Harrison intersects
 1435 Rollins H E
S Modesto av intersects
 1615 Banks Roy
 1625 Huglins Jas
 1635 Laskey Jos
S Fresno av intersects
SEARCHLIGHT AV—From
Main s to Anderson, 10 e
of Wilson way
 808△Woolery F E ©
 811△Jones E A ©
 815 Kuechler Frank ©
 816△Hicks Marvin ©
 817 Foster Henry
 824△Morotti R A
 834 Kiefer J C
Worth intersects
 917△Ronda F G ©
 919 McPherson J A
 920 Gallardo E E ©
 921 Geary W F
 923△Parrish R M
 925 Walden Luella Mrs
SHARON AV, SOUTH—From
Main s to Sante Fe tracks,
9 e of Wilson way
 445 Kroll Juanita Mrs
 449△Erickson G T
 467 Leisering Alma Mrs
 ©
 468△Andersen C P ©
Church intersects
 502△McDonnell D A ©
 503 Ramsey A F Mrs
 510△Horton E N ©
 520△Chiarichianis Steve ©
 528 Crawford A E
Hazelton av intersects
 601△McLaughlin Anna Mrs
 ©
 610△Gillis A S Mrs ©
 617△Pool Alice Mrs ©
 618 Rojas J R ©
 623 Misasi M R
Scott's av intersects
 715 Perez Jos ©
 715½ Ferrentes Alfonso
 717 Jacobs A W ©
 718 Perez J P
 719 Pizzo M J
Taylor intersects
 809 Figgins W L ©
 826 Espinosa P E

TAYLOR E 1946

VAN LINES

STORAGE MOVING
517 n. HUNTER ST. PHONE 2-5208

VAN LINES

SYCAMORE AV—Contd
1628 Brecht W F
1630 Nelson R B
Walnut intersects
1706 McCarty W C
1719 Rowe Maxim
1727 McAnally F O
1728 Nelson C H
1785 Misasi S V
1743 Schneider Karl
1744 Coolures Peter
1751 Muzio J A
1752 Burns R L
1760 Newman W C
1765 Gray L M
1767 Fox Geo
SYLVAN COURT—East from
2265 Peralta av, 1 n of E 5th
706 Grove H P
712 Crowell E R
719 Guibor E F
720 Hilton Sydney
721 Funk Della Mrs
722 Vacant
TAFT—From Wilson av e to
Marshall av, 4 n of Harding way
816 Helpenstell M G Mrs
817 Bates G W
904 Litzsinger Leonard
925 Gross A L jr
TAYLOR, EAST—From Center,
e to Searchlight, S s of Main
12 Fox Mary A
20 Maxwell Leo
46 Sanchez Sabina Mrs
El Dorado intersects
Hunter intersects
214 Sanchez Laura Mrs
222 Brown Lillian Mrs
228 Stocktonia Bar liquors
236 Conway Juanita Mrs
240 Barbour C B furn rms
242 Barbour C B
244 Mahan R A liquors
246 Mahan R A restr
San Joaquin intersects
636 Pena Emilio
Stanislaus intersects
1248 Vacant
Ophir intersects
Sierra Nevada intersects
1404 Brakefield J C
1406 Escovedo J A Mrs
1406 1/2 Flores G N
1412 Oberst Phillip
Wilson way intersects
2189 Bentley L V Mrs trailer camp
2191 Evans F H
Ash intersects
2193 Kelly Frank
Court intersects
2241 Reynolds Minnie Mrs
2273 Avila G H
McDonnell av intersects
2323 Gillespie H B
2325 Gillespie K S
2326 Perez Refugio
2334 Lopez Edwardo
2337 Weaver F E
2346 McCabe E L
2350 Vacant
Sharon av intersects
2426 Muncz A R
2453 Elias A G
2463 Arnold W H

2470 Vasquez Epimino
2473 Smith H C
2475 Hagan J H
TAYLOR, WEST — From
Center, w to Pershing av, S s of Main
216 Bozzi John
Monroe intersects
311 Garcia Linda Mrs
335 Fanchetti Orsola Mrs
336 Martinez Jos
338 Vacant
345 Jacopetti Louis
Van Buren intersects
532 Burke Edw
Lincoln intersects
TELEGRAPH AV — West
from N Pershing av to and beyond Mission rd, 3 n of Alpine av
TOTTEN AV — North from
Sunset, 1 e of Cherokee la
2208 Vacant
2217 Pitt L J Mrs
2218 Leonard Orl
2220 Vickrey Mary
2225 Ponne Jowert rear Myer J O
2227 Millich N P
2230 Albert L A
Clark W H
2239 Ogle G E
rear Croslin J H
2240 Lind A N
rear Bakert M F Mrs
2244 Loduca Leonard
2246 Vacant
Myran intersects
2412 Minden E H
2417 Langford Steel
2420 Stidston W A
2427 Stack A T
2428 Ambrose J W
2435 Kaiser L A
2444 Dow H F
rear Munoz Salvador
2445 Blanke G E
2450 Dahl O E
2460 Hatfield C E
2468 Allan E L Mrs rear Hubbard Louise Mrs
2494 Boyce A J
TULEBERG LEVEE — From
Monroe w to Edison on s side of Stockton Channel
TURNPIKE ROAD — See
French Camp Turnpike
TUXEDO AV, NORTH —
From Tuxedo ct w to Oxford cir, 6 n of Harding way
407 Hancock H B Mrs
408 Bush C S
411 Hauser A B grading contr
419 Roberts C B Mrs
435 Smith G K
436 Olds LeRoy
445 Fernandes Antonio
446 Dodson D D
450 Walcott G F
455 Parker G K
460 Foster G W
465 Carmean C D
Allston way intersects
601 Frederick C Lillian
604 Queirolo J P
612 Hawkins F W Rev
619 Williams H B
620 Fisk E C
629 Tucker A W

630 Lindsley S L
633 Ferretti Louis
640 Chevesich A H
641 Whitlock C L
644 Dewey R E
650 Popenhager D D
651 Lenahan T L
657 Garner A C Mrs
665 Pankey B R
666 Nunes Wm
674 English T D
685 Goudey R H
690 Morris A H
Dwight way intersects
701 Beane C L
717 Murphy M O Mrs
726 Roush Jenet M
735 Dalton T G
745 Stowe D C
804 Stanley F R
TUXEDO AV SOUTH—From
Tuxedo ct w to and beyond Pershing av, 5 n of Harding way
404 Crudeli Morris
409 Dutart C J
412 Bramwell C E
420 Draais L S
426 Dunivan F H
435 Warfield A B
436 Schwall Irene Mrs
443 Lyles O E
444 Cleland V R
449 Ireland F P
450 Hatcher O J
457 Woodward M G
460 Neal S K
465 Ford W A
470 Cates A J
Allston way intersects
601 Churchill H R
607 Trenkle E A
608 Meyer Grant
611 Busjaeger C F
620 Wilkeson Jas
625 Cole H R
628 Patterson J M
634 Berry Nancy J
Berry Welcome O
635 O'Brien Ellen Mrs
643 Rosenberger A C
650 Bluett L B Mrs
Mereditth Margt
651 Purl H C
658 Denton Maurice
659 Hahn Walter
661 Webster R B
666 Eadie Michl
673 Hansen L F
676 Potter S N
686 Clayton C O
689 Campbell F S
Dwight way intersects
702 Genochio L S
705 Ross T A
710 Ponton M C
717 Kenworthy I C
718 Weaver M M Mrs
728 Guntert R M
733 Whitescarver J C
734 Pritchard W D
742 Howell H C
Craifton way intersects
803 Bedgood W P
808 Raether F L
809 Pollard Emma Mrs
809 1/2 Brennan Danl
810 Zinck F R genl contr
811 Lehn E M
812 Cannon M F
834 Wirth B A
901 Marengo L O
911 Ridgley J R
919 Lukes Gladys G

955 Berg Morris
1023 Jones C W
1033 Gibson H A
Yosemite intersects
1101 Behling D M
1230 Merritt J M
1236 Johnson L A
Pershing av intersects
1419 Trumbo A H
1465 Chandler E W
1516 Dunlap P L
1528 Anson F R
1550 Kirk Chester
1551 Young T E
1617 Rice L J
1638 Young F K
1660 Beer F E
1692 Dimock P C
Grange av intersects
1701 Ezell K R
Buena Vista av intersects
1779 Richmond C E
1860 Schoefer F O
1868 Brundage N J
Mission rd intersects
TUXEDO COURT (Tuxedo
Park) — From Pacific av w 1 blk to junction of N and S Tuxedo avs
221 McKenzie Eva B
222 Ledbetter N C Mrs
234 Curtis W A
Beverly pl intersects
301 Costa John
326 Clum Clara L
400 Smith G C
UNION, NORTH—From Main
n to Harding way, 11 e of Center
20 Craig L E
Weber av intersects
25 Union Ice Co plant
130 Heinle D M
146 Collins F E
Channel intersects
220 Engstrom C P E
230 Jensen G C
234 Moor T W
236 Azevedo Harry
238 Lutrick H J
239 Merrill Minnie Mrs
240 Marchant Jaqueline F
242 Yarbrough Chas
244 Wagner Jos gro
245 Wright G P
Miner av intersects
246 Land N B
310 Mahaffey L R
320 Vrieling J B
323 Lira C S Mrs
332 Stockwell G M Mrs
337 Marshall H L
Lindsay intersects
401 Vacant
425 Union Ice Co plant
Fremont intersects
509 Adams J Q
511 Soria Jos
Oak intersects
640 Golden State Co dairy prod
Park intersects
708 Zimmerman A A Mrs
709 Mills Walter
721 Reilley H F transfer
722 Sortors C V
730 Hutcheson Milton
738 Smith W B
744 Orton Clyde
Flora intersects
822 Sullivan Vestal
822 1/2 Rowan Jethro
826 Makelke J A

REAL ESTATE

UNION S 1946

IF YOU DON'T KNOW ROOFS — KNOW YOUR ROOFER

850 Valley Pattern & Mfg Co
 Poplar intersects
 Acacia intersects
 1000 Mitchler E F Co bldg mtls
 1008 American News Co
 Roosevelt intersects
 1152 Ryan L D
 1154 Cantalupi John
 1156 Sheridan Arth
 Pinchot intersects
 1236 Herring C E
 1262 Simon Anness
 1447 Pennzoil Co
UNION, SOUTH—From Main s to 13th, 11 e of Center
 14 Capurro R J Mrs
 16 Campodinic Eleanor
 20 Biltran Jose
 26 Gomez Julian
 38 Vacant
 Market intersects
 118 Hughes L E Mrs
 122 Bales A B
 130 Panella Ralph trucking
 144 Garcia B F
 Washington intersects
 222 Sesneroz F A
 228 Ellis E C
 248 Mattioli J V
 Lafayette intersects
 302 New Cavour Hotel
 322 Manning F T
 322 1/2 Banchemo Dora Mrs
 326 Mazzilli Antonio
 Sonora intersects
 422 De la Riva Angelo Mrs
 432 DePosta Dominic
 448 Evans J J
 Church intersects
 520 Lopez A B
 528 Cerra Jos
 Hazelton av intersects
 600 Union Square Park
 Scott's av intersects
 748 Best Foods Inc
 Linde Air Products
 McPherson C L exp
 Taylor intersects
 Jefferson intersects
 Jackson intersects
 1220 Vacant
 Clay intersects
 Charter way intersects
 1424 Schamber A F
 1432 Vacant
 1438 Laymon R L
 1448 Buoy F E
 ft of Valley Ice Co
UNIVERSITY AV — From Stanford av e to West's la, 4 n of Harding way
 1101 Werner F V
 1102 Wilkinson E W
 1103 DePauli Irving
 1119 Rushing M E Mrs
 1123 Faria W C
 1213 Decker C S
 1214 Ruff C C
 1215 Schaup E R
VAIL AV—From Sanguinetti la to Sargent, 1 n of Robindale
 2321 Harrison M R
 2322 La Rocco Sini
 2326 Von Dohlen H S
 2335 Savercool H O
 2336 Heinle G V
 Belvedere intersects
 2354 Randazzo Saml

2361 Jones J A
 Woodruff G R
 2377 Vacant
 2393 Eaton Robt
 F intersects
 2403 Hinderman H H
 2421 Blair Dewey
 2423 Rowe W W
 2431 Harris M D
 Johnson L H
 2441 Vacant
 2444 Nix G A
 2445 Baxter S W gro
 2447 Baxter S W
 Redwood intersects
 2509 Spino John
 2554 Marsh M W
 2802 Cline C O
VAN BUREN, NORTH — From Main n to Harding way, 4 w of Center
 522 Standart I J
 423 Ray W T
 527 Evans Mary Mrs
 Utche Henry
 528 Hoffman E A
 530 Case L R
 Oak intersects
 612 Stuckey M A Mrs
 622 Dowdell E J
 Williams B H Mrs
 630 Platek J R
 Park intersects
 708 Cunningham H J
 710 Dougherty G S
 712 Freeman V W Mrs
 714 Wells R O
 716 Garvin R A
 718 Jobe Julia Mrs
 720 Wilson Tony
 726 Rossier Bessie Mrs
 728 Davidson M
 Davidson Stanley
 Flora intersects
 812 Evans May Mrs
 Freeman Peter
 Smeland H G
 820 West J B
 821 McGirk G C
 827 VonDetten Ethel E
 830 Holmes Frances Mrs
 830a Diehl Robt
 830c Sablotny F J
 845 Lane D S
 849 Herman A J Mrs
 Poplar intersects
 923 Barclay R C
 924 Bacigalupi H S
 Bacigalupi Louis
 927 Bennallack F J
 930 Wilson G L
 941 Montague E M
 Acacia intersects
 1004 Palermo Emil
 1020 Boyen Wm
 1023 Gandy L J Mrs real est
 1023 1/2 Woods Roy
 1025 Olvera Wm
 1030 McCarthy C C
 1037 Downing J O
 1045 Ketchmark W G
 Magnolia intersects
 1106 Scott C P
 Rose intersects
 cor Rose Church of the Annunciation
 1200 Bautista M D
 1201 Spohn M L
 1220 Ross A G
 1221 Campbell J D
 1227 Howse E D
 1235 Grimsley J P Mrs
 1245 Brown Frances
 Vine intersects

1321 Drace J A
 1322 Dozier Linwood
 1326 Wooden D L
 1327 Eby G S
 1335 Waldo A W
 1343 Hirsch K O
 1345 Dixon R M
 Willow intersects
 1406 Minaglia Della Mrs
 1422 Milton A R
 1426 Hutchison J D
 1427 Fiola R F Mrs
 1431 Musfelt H D
 1433 Butner Richd
 Harding way intersects
VAN BUREN, SOUTH — From Main s to French Camp Turnpike, 4 w of Center
 27 Oliveras Jos
 28 Akins Freida Mrs
 29 Torres Clara Mrs
 30 Brown B A
 32 Howard A H
 45 Tatman Serdonia Mrs
 Market intersects
 115 Natl Biscuit Co
 Washington intersects
 215 Perez Martino
 218 Jones Thelma Mrs
 222 Boliva Jos
 226 Bava Santino
 521 Stone J M
 645 Sigala Juan
 Scott's av intersects
 713 Juano Mary Mrs
 729 Novaresi Saml
 733 Shober Sls Inc welding machy
 742 Saverino Carlini
 Taylor intersects
 822 Gonzales Cesario
 828 Allen Wm
 Worth intersects
 903 Fields V A
 921 Smith L G
 922 Martinez Margarito
 927 Vacant
 935 Kilmer E H
 945 Filiponi Anthony
 Anderson intersects
 1001 Watson D V
 1002 Glover D C
 1003 McCoy Jiles
 1020 Smith R L
 1024 Woo Him Wong
 1028 Yee P K
 1047 Ceresola P G
 Jefferson intersects
 1103 Willett G A
 1121 Monte Chas
 1128 Blauvelt Susan Mrs rear Larsen J C
 1129 Morris J S
 1130 Hagicos W O
 1132 Marquez Marie Mrs
 1141 Lara Raymond
 Jackson intersects
 1201 Wong J G
 1205 Malanca Edw
 1207 DePaoli Andw
 1221 Giovannoni Angelo
 1223 Wong Goocy
 Clay intersects
 1225 Magnasco Luigi
 1301 Guzman Modesta Mrs
 1303 Briseno R Guerrero O
 1345 Bickford W O garage
VENTURA AV, SOUTH — South from Harbor to W Scott's av, 13 w of S Edison av

W Main intersects
 238 Warren J J
 240 Sickert W A
 310 Motor Base Trailer Court
 Mullen Violet Mrs
 W Sonora intersects
VERNAL WAY — From N Yosemite av to Pershing av, 2 s of Harding way
 1005 Frey C W
 1007 Ferguson K T
 1009 Drane C W Mrs
 1014 Lang B R Rev
 1017 Smith H E
 1019 Grupe E I Mrs
 1026 Devine F C
 1036 Chapman E E Mrs
 1040 Vacant
 1041 Stewart G H Mrs
 1044 Moberly S C
 1045 Jeffery W H
 1055 Lamb Eleanor Mrs
 1060 Luly J H
 San Jose intersects
 1101 Danton H G
 Goodenough D R
 1112 Kennedy C E
 1115 Lukenbill R S
 1118 Hogue C F
 1120 Raffety E W
 1126 Konig Otto
 1129 Foot H H
 1130 Olson Jas
 1132 Scott W H
 1135 Williams E A
 1141 Berlingen Genevieve E
 Littlehale S W
 1159 Shepherd G Y
 1160 Gibbons S C
 1161 Squires L J
 1164 Champreux W C
 1165 Bley F A
 Orange intersects
 1204 Tretheway R L
 1205 Kitchings R L
 1211 McKee V E
 1212 Ward E E
 1215 Holm F R
 1218 Rice W T
 1221 Vacant
 1226 Miller R I
 1230 Bennett W M
 Bettencourt G A
 1231 Williams R C Mrs
 1235 Proffitt B G
 1240 Cook Clara Mrs
 1241 Smith C O
 1243 Hosie F A
 1244 Nichley S A
VICTORIA AV—From Flora av to Lucerne, 4 w of Buena Vista av
 805 White J T
 817 Monte J P
 825 Knapp G M
 828 Taylor C D
 835 Tilcock W R
 836 Chapel Frances B acct
 Gaffery T W
 842 Smith C R
 W Acacia intersects
 901 Vacant
 905 Vacant
 909 Vacant
 Acacia intersects
 1017 Trivelpiece A S
 1024 Sutherland O R
 1030 King F H real est
 1039 Samuelson Henry
 1044 Reed R L
 1045 Carlsen A J
 Monte Diablo av intersects

E HAZELTON AVE 1940

HARDING WAY, WEST—

Cont'd
1747△Carner C C ⊙
1750△Campodonico David ⊙

Buena Vista av intersects
1802 Kilborn Frank
1834△Howeth R E ⊙
1840△Holmes C E
1846△Lord D V ⊙
1849△Phillips T E
1852 Phillips W W ⊙
1865△Hansen A E

Lanata Nicola Mrs ⊙
1880△Tompkins A F ⊙
1888△Gardner F J
San Juan intersects
1912△Zeller B E
1938△Coates H F
1952△Cocking W E ⊙
1960△Perondi Lawrence ⊙
2035△Vacant
2037△Garrigan John ⊙
2048△Wilson Vincent jr
2054△McEneny F J ⊙
2062△Callander G C ⊙

Carlton av intersects
HARRISON, NORTH—From
Main n to Harding way,
6 w of Center

Weber av intersects
309 Cal Transportation Co
ship yard
320△Stockton Iron Works
348△Kyle & Co steel
Lindsay intersects
418 Tinsley C N
420 Sickler O L
428 Jesus Frank
430 Munos Tony
435 Dobales B W

Fremont intersects
521△Goldberg Jos ⊙
527△Witt Arnold ⊙
530△Blackfield David ⊙
Oak intersects
619△Parker S Adelaide ⊙
620△Ellis O M
622△Bowling K A
629△Bowe T E ⊙
636△Davis F C
638△Rosenquist Louis
640 Klein A O
642 Gowdy M P
△Gowdy W C
648△Moit Carl

Park intersects
719 Sorensen W C
722 Ballard A D
727 Collins Frank
730△Colhouer H D
731△Long C M ⊙
732 Malloy H E ⊙
735 O'Connor Edgar
743△Thoman Bruce

Flora intersects
817△Patterson O W
818 Swenkofske G H ⊙
825△Nickerson C R
826△Hannay E I C ⊙
833 Kepford Martha Mrs
839△Laurel Apartments
Cassidy R J
Dennis Nina Mrs
Ijams Wm
Nichols E R jr
Poplar intersects

905△Sundin G V
909△Robins R R
911△Lieginger F E
923 Torres Melquides
924 Carney M L Mrs ⊙
926△Harris Anne L
927 Snow E K Mrs ⊙
928△Riley Ocella
930△Genuit R H
932△Eaton W R
935△Sheppard D W
945△Jennings W T
946 Vacant
948 Vacant

Acacia intersects
1002 Vacant
1006 Eastman W G
1016 Bonds I E
1020△Bradbury G L
1031△Granstad Agnes Mrs
1033△Kinsler R D
1045△Stith L S
1048△Pribyl A R

Magnolia intersects
1104 White P D Mrs ⊙
1114 Clark R D
1115 Frohm Helen
1117△Parker W H ⊙
1118△Mitchell Annie Mrs ⊙

1123△Gates R A ⊙
1128△Black R E ⊙
1139△Morrison D W
1145△Bennetsen Morten ⊙

Rose intersects
1205 Clark W C ⊙
1215△Dennison E E ⊙
1220△Hasse D G ⊙
1225△Allen J A ⊙
1227△Peirano E P
1230△Comer E D
1235△Carlson Adelia Mrs ⊙

1245 Hands W R ⊙

Vine intersects
1316△Heffernan J J
1319△Shepherd C W ⊙
1320△Erz F C ⊙
1325△Gustafson H H
1329△Miller C M
1330△Remington Anita Mrs ⊙

1335△Kragen S H
1345△Page M E ⊙

Willow intersects
1420△Grady P E ⊙
1425△Vickland C M
1428 Warner W A
1435△Barnett S B ⊙
1440△Melton O T ⊙

HARRISON, SOUTH—From
Main s to Charter way,
6 w of center
6 Johnson Wm
19△Michelotti Armand ⊙
21△Salori C L
32 Faria Jos

Market intersects
120△Avansino Peter ⊙
128 Pierucci Cath Mrs ⊙
136 Lucchesi Justina Mrs ⊙

Washington intersects
Mormon Channel intersects
416 Guidi J A
419 Costa S E

420△Baglietto J P ⊙

Sonora intersects
424 Prator R J ⊙
427 Faccini F A ⊙
430 Baglietto Louis ⊙

Church intersects
530 Rosato Louis ⊙
Hazelton intersects
632 Furlanette Frank ⊙
Scott's av intersects

Taylor intersects
822 Lee O R ⊙

Worth intersects
901 Gonzales Matias
903 Ramirez Jose ⊙
919 Carrillo Francisco

Anderson intersects
1017 Guerrero Jos
1021 Guerrero J D jr

Jefferson intersects
1130 Catalan R A ⊙
1135 Dutra Jos
1136 Mendoza J B
1139 Knapp Margt Mrs ⊙

Jackson intersects
1215 Shipman W R ⊙
1217 Lucas Geo ⊙
1218 Morena Bernarda Mrs

Clay intersects
Charter way intersects

HAWTHORNE — From
Wood la e to Cemetery
la, 5 n of Harding way

414△Sutherland Claude
415 Kruger F H
420△Rowe J S ⊙
425△Esplen J F Mrs
427△Bosch H H
428△Thomsen O T ⊙
△Thomsen H S

429 De Soto Alice Mrs
436△Davis R W ⊙
440 Gonsalves Jas
445 Petersen Edwin

California intersects
516 Holt J W ⊙
519 Suttles O T ⊙
523 Jurich Tony
525△Rosasco Florence Mrs ⊙

530 Lucker R M
539△Walker D K ⊙
540 Ward J E
541 Bolgers Wm
542△McGillvray Mary Mrs ⊙

543 Flynn W D
544△Brannon G W ⊙
545△Vetter O H ⊙
546△Sutton I C

HAZELTON AV, EAST—
From Center e to Search-
light av, 6 s of Main

2△Cloverleaf Farms
milk dlrs
103 Lang Louis
109△Giovannoni Vincent ⊙

119△Balconi Angelica Mrs ⊙
127△Belluomini Massimini ⊙

Cozzitorti Louis
137△Hong Jas
145 Vacant

Hunter intersects

203 Dublin Albt
219 Lopez F L
231 Bantillo Anastacio
San Joaquin intersects
319 McCoy B P
321 Iturria Peter
△Meoqui Peter ⊙
327 Loy John
335 Oriental

Sutter intersects
403 Wiley F M
409 Rebillar Manuel
412△Mytton Frances Mrs
417 Sandoval Florentino
419 Eliab Andrus
422△Warren A C
425 Gustilo Augustino

California intersects
517 Urrizola Maine Mrs
521 Oriental
525△Stegeman C J
529 Vacant
535 Munoz Genaro

American intersects
615△Arata Nice Mrs ⊙
621△Molen W O ⊙
631 Metz D C
Purinton G B
Robbins S W
Stemer J D
639 Haskell G W

Stanislaus intersects
715 Declue L E
717 Martz Sarah Mrs ⊙
719 Bryer G L
721 Savantini Emma Mrs
723 Lotter Lowell
723½ Coon W J
733△Edwards K M Mrs
735△Turner Greenberry ⊙
743 Ervin G W
745△Wheaton G B ⊙

Grant intersects
811 Vasquez J M
817 Gonzales Nettie Mrs
823 Dimas Elvira Mrs
829 Barrios Florencio
830△Aurora Welding &
Tank Works

841△Benza Lena Mrs
847 McLean J E
McLean Ruby Mrs
restr

Aurora intersects
1002△Cal Pkg Corp

Sacramento intersects
1041△Brown E O whol eggs
Union intersects
1107△Newmark Lacie Mrs ⊙

1109 Howe M I ⊙
1111 Vacant
1121△Douville Amelia Mrs
1129 Jones W B
1135 Vacant
1137 Vacant

Pilgrim intersects
1206△Taddioli Clara Mrs ⊙
1214 Housewert Beulah
Mrs ⊙
1230△Watrous Agnes Mrs ⊙

1238 Epron A E
1248 Simpson F M

Ophir intersects
1304 Vacant

E TAYLOR ST 1940

11 S. HUNTER ST., STOCKTON

PHONE 5-5601

5th intersects
 1902ΔSmith Frank
 1905ΔBoone O A
 1911ΔRoyce H E
 1920ΔCausey M M Mrs ⊙
 1921 Davis Margt Mrs ⊙
 1927ΔMontell C I
 1935 Burton Nancy Mrs
 1936 Pendleton R H
 1937ΔZumstein Rosie Mrs⊙
 1938 Compton C T
 1943ΔHanson C A
 1956ΔWheeler H D
 6th intersects
 2000ΔGiannini Guido
 2020 Berg Carl
 2021 Tuchtenhagen C L Mrs
 2024 Barkley Henry ⊙ rear Schwartzler C R
 2040ΔSearle F J ⊙
 2048 Greenwood David ⊙
 7th intersects
 2100 White Clara Mrs
 2114ΔDay J H
 2118ΔLavelle S L
 2120 Dofflemyer L E
 2121ΔWebster R L ⊙
 2127ΔJones Linton
 2129 Lown A A
 2140 Armolea Benj ⊙
 2167ΔZappettini Julia Mrs ⊙
 2171 Valente C A rearΔSmith H Q
 8th intersects
 2210ΔPrahser W B
 2220 Lawson C A
 2221 Gore R H
 2224ΔStealey T A
 2225 Phipps M G
 2227ΔHoltkamp L J ⊙
 2236 Evans S G
 2239 Fisher H W ⊙
 2264ΔFisher R O
 2285ΔMallory Laura Mrs ⊙
 9th intersects
 2312 Vacant
 SYCAMORE AV (Formerly Waterloo av) — From Cherokee la n, 3 e of N Wilson way
 1103ΔWarner E J bldg contr ⊙
 1202ΔGebhardt W A ⊙
 1204ΔDouglas Hunter ⊙
 1210 Riggs F K
 1220 Dykes P F ⊙
 1225 Sorling J A ⊙
 1233 Yost R A ⊙
 1240ΔCamp P E
 Harding way intersects
 1512 Sbragia J J
 1520ΔSchon L J ⊙
 1524 Welliver E J ⊙
 1536ΔWitmer S C ⊙
 1544ΔCree A A
 1602ΔTotten T E ⊙
 1620 Ashton C E
 1628ΔPeterson L A
 Walnut intersects
 1719 Rowe Maxim
 1727 Battilana A E ⊙
 1735 Misasi Silvio
 1753 Fernandez S A
 1760ΔNewman W C ⊙

1765ΔHiggins E L ⊙
 1767ΔFox Geo ⊙
 SYLVAN COURT — From 2265 Peralta av, 1 n of E 9th
 706ΔGrove H P ⊙
 712 Kirkland Fred
 719ΔHopper G H
 720ΔHilton Sydney
 721 Barnhart I M Mrs ⊙
 722 Vacant
 TAFT — From Wilson av e to Marshall av, 4 n of Harding way
 816 Helpenstell M G Mrs ⊙
 817ΔDuffy Madeline M ⊙
 TAYLOR, EAST — From Center e to Searchlight, 8 s of Main
 12ΔFox Mary A ⊙
 20 Vacant
 46 Sanchez Sabina Mrs ⊙
 El Dorado intersects
 Hunter intersects
 214 Sausedo Jesse
 222 Peralta Salvador
 228ΔMcAllen & Sheehan liquors
 McAllen Walter
 236 Vacant
 240ΔSanta Fe Hotel Edwards C G
 242 Magracia B C
 244 Barbour C B
 246 Barbour C B restr
 San Joaquin intersects
 636ΔBeasley W M ⊙
 Stanislaus intersects
 1248 Stathos John ⊙
 Ophir intersects
 Sierra Nevada intersects
 1404ΔBeatty G R ⊙
 1406 Chacon Peter ⊙
 1412ΔOberst Philip ⊙
 Wilson way intersects
 2135 Pinasco Della Mrs ⊙
 2189ΔBentley L H ⊙
 2191 Vacant
 Ash intersects
 2193 Dietz R H
 Court intersects
 2241ΔPerkins L D
 Reynolds Minnie Mrs ⊙
 2273 Vacant
 McDonnell av intersects
 2325ΔSmith T L
 2326 Hernandez Mattias ⊙
 2334 Lopez Edwardo ⊙
 2337 Weaver F E ⊙
 2346ΔMcCabe E L ⊙
 2350 Franks A E fuel
 Sharon av intersects
 2426 Munoz A R ⊙
 2442 Munoz Elisco
 2453 Vacant
 2463 Duarte Louis
 2473ΔSmith H C
 2475 Vacant
 TAYLOR, WEST — From Center w to Pershing av, 8 s of Main
 216 Bozzi John ⊙

303 Parrish H H
 311 Akins Josie Mrs
 335 Fanchetti Orsola Mrs ⊙
 336 Narvaez Vivian Mrs
 338 Sunday E L
 345 Sims A E
 Van Buren intersects
 Lincoln intersects
 TULEBERG LEVEE—From Monroe w to Edison on s side Stockton Channel ft ofΔS O Co marine filling sta
 TURNPIKE ROAD — See French Camp Turnpike
 TUXEDO AV, NORTH — From Tuxedo ct w to Oxford cir, 6 n of Harding way
 400ΔSmith G C ⊙
 407ΔHancock H B Mrs ⊙
 408ΔEvans R W
 411ΔHauser A B grading contr ⊙
 419ΔRoberts Clara Mrs ⊙
 435ΔWilliams L W Mrs ⊙
 436ΔGlore S W
 446ΔDodson D D ⊙
 450ΔWalcott G F ⊙
 460 Vacant
 465ΔCarmean C D
 Allston way intersects
 601ΔFrederick M A Mrs ⊙
 Wilcox Nellie Mrs
 620ΔFisk E C ⊙
 629ΔTucker A W
 630 Madden F N
 631 Vacant
 633ΔSchurr J M ⊙
 640ΔChevesich A H ⊙
 641ΔSanger M N
 644ΔDewey R E ⊙
 650ΔNewman W F
 651ΔLenahan T L ⊙
 657ΔGarner A C Mrs ⊙
 665ΔGealey R W dentist ⊙
 666ΔNunes Wm ⊙
 674ΔJenkins C K ⊙
 690ΔArmstrong L D ⊙
 Dwight way intersects
 701ΔBeane L F Mrs ⊙
 717ΔMurphy M O Mrs ⊙
 726ΔRoush Jenet M ⊙
 735 Dalton T G ⊙
 745ΔChisholm G G
 804ΔStanley F R ⊙
 828ΔLilly E L ⊙
 TUXEDO AV, SOUTH — From Tuxedo ct w to Pershing av, 5 n of Harding way
 404ΔGartner Lazer
 409ΔMurphy F E ⊙
 412ΔBramwell C E ⊙
 420 Vacant
 426ΔDunnivan F H ⊙
 435ΔThomas K D
 436ΔSchwall Irene Mrs ⊙
 444ΔJames R G ⊙
 449ΔStone F W
 450ΔSmith N G ⊙
 457ΔEllis W F
 460ΔHicks A B ⊙
 465ΔPike R A ⊙

470ΔCates A J ⊙
 Allston way intersects
 601ΔDunstan E A ⊙
 607ΔFosgate M C
 608ΔMeyer Jean Mrs
 611ΔBusjaeger C F ⊙
 620ΔMcDonald R P
 625ΔCole H R ⊙
 628ΔKosich S R
 634 Berry Nancy ⊙
 ΔBerry Welcome ⊙
 635ΔO'Brien Ellen Mrs ⊙
 643ΔRosenberger A C ⊙
 650ΔBluett L B M Mrs ⊙
 Meredith Margt ⊙
 651ΔMcElhinnie R J
 658 Sutherland J T
 659ΔWoods Mae Mrs
 661ΔWebster R B ⊙
 666ΔMarino R J
 673ΔHansen L E ⊙
 676ΔPotter S N ⊙
 686ΔCohen Louis
 689ΔCampbell F S ⊙
 Dwight way intersects
 702ΔGenochio L S ⊙
 705ΔRoss T A ⊙
 710ΔRobertson Merle ⊙
 717ΔKenworthy L C ⊙
 718ΔWeaver M C Mrs nurse ⊙
 728ΔGuntert R M ⊙
 733ΔWhitescarver J C ⊙
 734ΔPritchard W D ⊙
 742ΔHowell H C ⊙
 Crafton way intersects
 803ΔLittlejohn J K ⊙
 808ΔMalone G H
 809ΔPollard Emma Mrs⊙
 809½ Cannon Jack
 810ΔStrangio A F ⊙
 811ΔLehn E M ⊙
 812ΔCannon M F ⊙
 834ΔWirth B A ⊙
 1023ΔJames C W ⊙
 1033ΔGibson H A ⊙
 1130ΔFunk P C
 TUXEDO COURT (Tuxedo Park)—From Pacific av w 1 blk to junction of N and S Tuxedo avs
 221ΔMcKenzie Eva B ⊙
 222ΔDagg R J
 234ΔCurtis W A ⊙
 Beverly pl intersects
 301ΔCosta John ⊙
 326ΔClum Clara L ⊙
 UNION, NORTH — From Main n to Harding way, 11 e of Center
 20 Wierck Ernest
 Weber av intersects
 130 Mowat Wm Rev
 146 Collins M B Mrs
 Channel intersects
 220 Marks Jos
 230ΔJensen G C ⊙
 234ΔMoor T W
 236 Lamb Leonard
 238 Gregorio Elva Mrs
 239 Merrill Minnie Mrs
 240 Squaglia Grace Mrs
 242 Henry E L
 244 Wagner Jos gro
 245ΔHoward G E
 246ΔBaskin Harry ⊙

L ⊙
 nurse
 ev ⊙
 rs ⊙
 s ⊙
 Mrs
 lrs
 s ⊙
 icts
 ord
 ⊙
 ⊙
 icts
)
 55

Pilgrim St 1940

115 N. SUTTER ST., STOCKTON

TELEPHONE 6-6867

PILGRIM, NORTH—Contd

- 1024 Smalley J H
 ΔSmalley J W
- 1035ΔEyre Saml
 bldg contr ⊙
- 1036ΔSilber Lena Mrs ⊙
rearΔSilber W R
- 1043ΔMcLaughlin J P ⊙
- 1044ΔAbdallah A P ⊙
- 1051ΔLaugero D V Mrs
- 1055ΔHarelson J L
- 1058ΔPitt E F ⊙
- 1060 Lutz Chas ⊙
- 1061 Bonham W L ⊙
- 1068ΔKynaston A J
- 1075 Botto Cath Mrs ⊙
- 1077ΔMog E R

- Roosevelt intersects
- 1101ΔSmith J A ⊙
- 1121ΔMeyers H E Mrs
- 1122 Gill T A ⊙
- 1124ΔGerber Sarah Mrs ⊙
- 1125ΔSmith J C
- 1126 Vacant
- 1136 Vittek R W ⊙
- 1138ΔLansford G O ⊙
- 1140 Lercara G L ⊙
- 1151ΔBridford G C ⊙
- 1155ΔPerkin H W ⊙
- 1160ΔHamlin R L ⊙
- 1161ΔMoore D C
- 1175 Sleeth J A ⊙

- Pinchot intersects
- 1210 Whittington E B
- 1220ΔFay R T ⊙
- 1226ΔReitz F E ⊙
- 1227 Costa Anthony ⊙
 ΔPalisi T G
- 1229ΔKnowles A W ⊙
- 1235ΔTaisen W H ⊙
- 1245 Vacant
- 1246 Milligan W D ⊙
- 1250 Bunn R D
- 1259ΔBurns Wiley
- 1263ΔPearce G H ⊙
- 1269 Johnson J A
- 1277ΔMoffett C A Mrs
- 1281ΔGenecco A J

- Harding way intersects
- PILGRIM, SOUTH—From
Main s to Charter way,
12 e of Center
- 15 Canote R F
- 19 Peterson Emily Mrs
- 20 Vacant
- 21 Hoffman John
- 23 Elder Stanley
- 23½ Melton Alf
- 25 Nevis Ernest
- 27 Hinkle J K
- 28 Whittmeyer Edw
- 29 Martin G N
- 30 De Stefani Steve
- 31 Gavin R A
- 31½ Bidondo C B
- 33½ Carter Dorothy Mrs
- 35 Jacobson Bertha Mrs
- 40 Desper J G cbtmkr
- 44 Vacant

- Market intersects
- 118 Ambalonz Melicio
- 119 Austin Amy Mrs
- 120½ Flores Cruz Mrs
- 122 Garcia Alex
- 125ΔHellen K C Mrs
- 125½ Telford F A

- 126 Omania Apolinar
- 128 Chacon Luz
- 130 Cervantes Sylvio
- 132 Torres Phillip
- 133 Brown G W ⊙
- 136ΔAlexson Loy
 Bales G H
- 143 Cassidy W B ⊙
 Washington intersects
- 220 Vacant
- 225 Rogers Jean Mrs
- 225½ Bower J A
- 227a Matthews Richd
- 227b Wegat Otto
- 227c Reid M S Mrs
- 227d Courtney Frank
- 228ΔBrueck K C ⊙
 ΔThornton David
- 241 Piccardo Jos ⊙
 Lafayette intersects
- 315ΔBarcroft W R
 Sanguinetti Jas ⊙
- 318ΔEvans V J
- 322ΔMcKee A C ⊙
- 330ΔFielding J P ⊙
- 337 Jenks Mary
rear Burger B M
- 345 Badway Mary Mrs ⊙

- Sonora intersects
- 403ΔRepetto D E ⊙
- 411a Welden Roy
- 411b Vacant
- 419 Yettner Frank ⊙
- 420 Miraglio Patk
- 425 Struck Ray
- 428 Filippini P F
- 429 Goubart Maurice
- 430ΔSaxton A H ⊙
- 431 Davis W W
- 433 Weil W G
- 435 Bagneschi Louis
- 435½ Shea S K Mrs
- 438 Asborn J L
- 445 Peck Martha Mrs
 ΔPiombo B B
- 446 Reed Margt Mrs

- Church intersects
- 505 Brignoli G J
- 509ΔRothang V W ⊙
- 510ΔDickson Ella Mrs gro
 ⊙
- 519ΔFierro Manuel
- 522ΔTuttle J L Co cheese
 mfrs
- 527ΔAgesen Kath Mrs ⊙
- 537 Torres Frank
- 540ΔMilk Producers Assn
- 541 Vacant
- 543 Calavaro Albina Mrs
- 545ΔDalama Frank gro

- Hazelton av intersects
- 620 Loflin Blanche Mrs
- 628ΔFilipelli E C ⊙
- 636 Misasi Fred
- Scott's av intersects
- 704ΔDe Cicco Saml
- 708 Parmini Solimano ⊙
- Taylor intersects
- 804ΔRaggio Mary Mrs ⊙
- 812 Caldwell Rufus
- 814ΔSaunders J H
- 816 Lopez Ralph
- 824 Obertello John
- 828 Swindell J L
rear Thompson C C ⊙
- 832 Landucci L A
- 836 Zunio John

- 848 Canepa Umberto ⊙
 Worth intersects
- 945ΔSeiler E L iron wks
- 947 Bryant C L
 Anderson intersects
 Jefferson intersects
- 1101ΔGroom F A ⊙
- 1109 Stucker S F
- 1130 Burbank Luther Sch
- 1137ΔAugustine Brass
 Casting Co
- 1139 Smith J W
- 1145 Jacobsen Nels ⊙
 Jackson intersects
- 1202ΔAnderson C W gro
- 1203 Moni F J ⊙
- 1218 Selaya A M ⊙
- 1221 Anderson Blanche
 Mrs
 Coffland Rhoda Mrs
 ⊙
- 1222 Livermore B G
 Clay intersects
- 1309 Lechkebush Willy
- 1328 Stechelli Vittorio ⊙
- 1331ΔHahn R A ⊙
 Charter way intersects

- PINCHOT—From N Union
e to Cherokee la, 1 s of
Harding way
- 1101ΔWerle L N ⊙
- 1110ΔYoung J L ⊙
- 1111 Risso Chas ⊙
- 1117 Cleland O L
- 1124 Young M B Mrs
- 1126 Baker Edith Mrs
- 1130ΔCampodonicio E J
- 1135ΔDarling W S
- 1145 Simas Lena Mrs
- Pilgrim intersects
- 1203ΔStone A W ⊙
 Stone Grace Mrs
 CS pract
- 1204ΔNyberg G L ⊙
- 1209ΔFay E E ⊙
- 1210ΔHenderson Willis jr
- 1221ΔDorcey Claire Mrs ⊙
- 1224ΔVentre L L ⊙
- 1229 Anderson C O
- 1236ΔKnowlton S M ⊙

- Ophir intersects
- 1303 Vacant
- 1311 Vacant
- 1314ΔScott Carroll
- 1321 Cowden M J Mrs ⊙
- 1325 Smith E M Mrs
- 1328ΔHansen Elmer ⊙
- 1334ΔGansneder F A
- 1339ΔVoltoini Frank ⊙
 Sierra Nevada intersects
- 1404ΔHarlan G F
- 1415 Randolph J D
- 1421 Wirth C F ⊙
- 1429ΔMyers J O ⊙
- 1430ΔBeckwith M F ⊙
- 1432ΔLucchesi E P ⊙
- 1436ΔWells C R ⊙

- Wilson way intersects
- 1504ΔGhilotti Frank
- 1509 Vacant
- 1510ΔDu Frane W H ⊙
 Grider J C
- 1511ΔMcConnell Brownie
- 1516ΔCurliss H M
- 1519ΔCrouch E B ⊙
- 1526ΔMullen H A ⊙

- 1527ΔDelmege C A ⊙
- 1528ΔGross C H ⊙
- 1530ΔKant C E
- 1535 Worley D G
- 1545ΔCanclini Sesto ⊙
 1st intersects
- 1625 Moore J E ⊙
- 1722 Haynes J A
- rear Fraizer Clifford
- 1725 Lavagnino C A ⊙
- 1740 Sorling J A ⊙
- 1744 Isaacson R S
 bldg contr

- PINE, EAST—From Center
e to Cemetery la, 7 n of
Harding way
- 19ΔSippy J J ⊙
- 20ΔBevanda M J ⊙
 Bulum N G
 Zgombich Matthew
- 33ΔCrowl R S jr ⊙
 El Dorado intersects
- 119 Filpi G J
- 121ΔOwen F M Mrs
- 125ΔStretch W F
- 128 Vacant
- 130ΔCraighead H A
- 136ΔRiley B D ⊙
- 137ΔDahl P L Mrs ⊙
- 139ΔGraham H W ⊙
- 143 Struckman W E ⊙
- 145ΔLewis Lambert
- 150ΔBoccardo Amedo gro
- 168 Vacant

- Hunter intersects
- 201 Derrick Paul
- 203ΔLoney Clara Mrs ⊙
- 211ΔRossi F R ⊙
- 212ΔLinabary T A
- 237 Buettner G R
- 243ΔMartin O L ⊙
- 244ΔWheeler W E
 bldg contr ⊙
- 247ΔTressler A W ⊙
- 250 Walsh F T
- 256ΔBlyther Vesta
- 257ΔPlecarpo C A ⊙
- 258ΔBecker J J
- 334ΔIgo N W Mrs ⊙

- Sutter intersects
- 405 Bittick G A
- 407 Henderson T E
- 411ΔNedrow L A ⊙
- 417ΔRaposa J A ⊙
- 421ΔCoffelt J V L ⊙
- 422ΔRosenthal S L
- 423 Box B S
- 423½ΔDonaldson G W
- 424 Kirkbride Marlin
- 424½ΔSacks E M
- 425ΔCoffi Tilleo ⊙
- 426ΔPrice J B
- 428ΔBallew F M auto repr
 ⊙

- 434ΔSaueressig P F ⊙
- 438 Bryant R O
- 440ΔHutchinson A M ⊙
 California intersects
- 501 Vacant
- 510ΔRisso David
- 525ΔVivaldo Antonio ⊙
- 528 Martin T H
- 529ΔSerrventi Jos ⊙
- 530ΔGlaudrone P A
- 532 Block B J
- 533ΔChapman Geo ⊙
- 537 Charlesworth O L ⊙

S UNION ST 1940

UNION, NORTH—Contd

Miner av intersects
310 Ramsey Stanley
320 Vacant
323 Lira Tony
332 Stockwell E C
337 Marshall H L
Lindsay intersects
401 Brown R B
425 Union Ice Co plant
Fremont intersects
509ΔAdams J Q ⊙
511 Soria Jos
Oak intersects
640ΔGolden State Co dairy prod
Park intersects
708ΔZimmermann A A Mrs ⊙
709ΔBernadou Julia Mrs Indy ⊙
721ΔCal Fireproof Stge & Transfer Co
722 Sortors C V
730 Rochester W E
738 Smith W B
Flora intersects
822 Hoffpaur Mona Mrs
Knoles W H
Trenky J W
822½ Meyer Otto
826 Dorsch W R ⊙
850ΔDelta wood Products
Poplar intersects
Acacia intersects
1000ΔMitchler E F bldg matl
1008ΔStockton News Agcy Roosevelt intersects
1152 West Bertha Mrs
1154 Cantaloupi John ⊙
1156 Mecklenberg E W
Pinchot intersects
1236ΔNichols G L
1262 Peterson A W ⊙
1447ΔPennzoil Co The
UNION, SOUTH — From Main s to 13th, 11 e of Center
14 Meister Frank
16ΔCampodonico A G
20 Beltran Jose ⊙
26 Gomes Julian
38 Donovan W H
Market intersects
118 Hughes Lottie Mrs
122ΔBales A B
130 Vacant
138 Hoffman Marguerite Mrs
140 Wallace Sally Mrs
144 Serrano Peter
Washington intersects
222 Alcaez Felicita Mrs
228ΔEllis E C
248 Mattioli J V

Lafayette intersects
306ΔNew Cavour Hotel
322 Silva M E Mrs
322½ Banchemo Dora Mrs
326ΔMazzilli Antonio
Sonora intersects
422ΔDelta Reba Gabriel ⊙
432ΔDePosta Dominic ⊙
448 Roush L S Mrs
Church intersects
520ΔDelorenzo Leonardo ⊙
528 Lindey J W
Hazelton av intersects
600 Union Square Park
Scott's av intersects
748ΔHickman Div Best Foods Inc
ΔLinde Air Products
ΔPioneer Transfer and Storage Wks
Taylor intersects
Jefferson intersects
1138 Contario Natti
1140 Lopez Jos
Jackson intersects
1218 Gonzales Tiburcio
1220 Olvera Antonio
Clay intersects
Charter way intersects
1424ΔSchamber A F ⊙
1432ΔShaw L C
1448ΔBuoy F E ⊙
ft of ΔValley Ice Co
UNIVERSITY AV — From Stanford av e to West's la, 4 n of Harding way
1102 Wilkinson E W ⊙
1209ΔCarlson V C
1213 Williamson D W
1214 Lindstrom L S
1215ΔWixom H G
VAN BUREN, NORTH — From Main n to Harding way, 4 w of Center
521ΔStone J M ⊙
522ΔHatch M H
523 Delbar Manuel
527ΔEvans Mary Mrs ⊙ Nellis C L
528ΔHoffman E A ⊙
530ΔLong R K
Oak intersects
622ΔWilliams Billie Mrs ⊙
630ΔPlatek J R ⊙
Park intersects
708ΔStewart W B
710ΔCunningham H J
712ΔMeneley Leo
714 Wells R O
716ΔGarvin R A
718 Brain W W
720ΔWilson Tony ⊙
726ΔBarth L R Mrs
Rossler Bessie Mrs
728ΔDavidson Morris ⊙

Flora intersects
812 Gray J A
ΔSmeland H G ⊙
Stuckey M A Mrs
821ΔVickroy H E bldg contr ⊙
827ΔVon Detten Annie Mrs ⊙
830aΔEvans Merrill
830bΔScudder Harvey
830c McNair E H
830dΔBard R J
845ΔHarney Juanita Mrs
849ΔLerond M F
Poplar intersects
923ΔMetcalf J A
924 Bacigalupi Howard ΔBacigalupi Louis ⊙
927ΔLiesy E P ⊙
930 Wilson G L
941ΔPoston H E ⊙
Acacia intersects
1004ΔPalermo Angelo ⊙
1020ΔDoane C L
1023ΔGandy L J Mrs real est ⊙
1023 Howland J L Mrs
1023½ Vacant
1025ΔOlvera Wm
1037ΔSmith W E Mrs ⊙
1045ΔKetchmark W G ⊙
Magnolia intersects
1106ΔScott C P ⊙
Rose intersects
1200ΔBautista M D ⊙
ΔGreen T J
1201ΔSpohn M L ⊙
1221ΔCampbell J D ⊙
1235ΔGrimsley J P Mrs ⊙
1245ΔBrown E A ⊙
Vine intersects
1321ΔDrace J A ⊙
1322ΔDozier Linwood ⊙
1326ΔWooden D L ⊙
1327ΔMoffatt C E ⊙
1335ΔWaldo A W ⊙
1345ΔDixon R M ⊙
Willow intersects
1406ΔHatch V L
1422ΔHandy L A
1426 Vacant
1427ΔFiola R F Mrs
1431ΔHumphreys J R
Harding way intersects
1433ΔSmith L C
VAN BUREN, SOUTH — From Main s to French Camp Turnpike, 4 w of Center
27 Vacant
28 Burrell Guadalupe
29 Torres Clara Mrs
30 Brown Bonnie
45 Tatman Serdonia Mrs
Market intersects
109 Vacant

115ΔNational Biscuit Co
119 Vacant
Washington intersects
215 Ybarra S J
218 Jones Thelma Mrs
222 Vacant
226ΔBava Santino ⊙
Lafayette intersects
Scott's av intersects
713 Andreotti Pietro ⊙
729 Novaresi Saml
730 Fraser Elmer plater
733 Vacant
738 Green Cabins
742 Carlini Saml gro
Taylor intersects
822ΔBarbieri A J ⊙
828 Corkins E L
Worth intersects
903ΔFields V A ⊙
921 Vacant
922 Gonzales Cesario
927 Boo Ah ⊙
935ΔFukuyama Senkichi
945 Dentoni John
Anderson intersects
1001 Vacant
1002 Glover D C ⊙
1003 Wilkinson Lester
1020 Wong Albt
1024ΔSpiro Morris
1028ΔYip Frank
1047 Ceresola P J ⊙
Jefferson intersects
1103ΔWillett G A gro
1121 Rich E A
1128 Walcott Bert
rear Larsen J C ⊙
1129 Morris J S
1130ΔHagicos W C
1132 Marquez Marie Mrs
1141 Lara Raymond ⊙
Jackson intersects
1201 Loy Chee ⊙
1205 Malanca Edw
1207 Mendoza Herman
1221 Giovanoni Angelo
1223 Wong Goocy ⊙
1225 Magnasco Luigi ⊙
Clay intersects
1301 Guzman Modesta Mrs ⊙
1303 Saenz Ysasis
1343ΔPac Tel & Tel Co whs
Charter way intersects
2320 Guidi Valentine
2324ΔBurgin Earl
2330 Freeman J F ⊙
2350 Kelsay J L Parker J L ⊙
Moss av intersects
2410 Prehozen Jos ⊙
2425 Maluk J S
2429 Martin Thos ⊙
2435 Pashouto A S ⊙



STATE FARM INSURANCE COMPANIES

SCOTTS AVE E 1940

130 North El Dorado St., Stockton

C. A. WHEELER, Mgr.

Phone 5-5834

SAN JOAQUIN, SOUTH—Contd

- 1746 Sage Georgie Mrs ⊙
- 1750ΔCamozzi S P
- 1757 Clinton H J
- 4th intersects
- 1801ΔFansler A R Rev 2d hd clo
- 1802 Rodriguez Desideria Mrs
- 1805 Fansler Amelia R Rev
- rear Hopgood D H
- 1811ΔGarner P E
- 1818 Allen Beauregard ⊙
- 1819 King C H ⊙
- 1824ΔCoffe Wesley
- 1840 McCoy T R ⊙
- 1847 Vacant
- 1849 O'Brien F A
- 1851 Vacant
- 1855ΔEvans J A
- 1856ΔBenton C A Mrs ⊙
- 1857ΔDenuit R L gro
- 5th intersects
- 1901 Vacant
- 1912ΔBenson A B ⊙ Trotter C A
- 1913 Denuit Emil ⊙
- 1921 DeWerpe Emile M ⊙
- 1922ΔLiegeois R J ⊙
- 1923 Duncan R J
- 1924 Liegeois Rene jr
- 1926 Henry Emil
- 1931 Chinn Joel
- 1937ΔDavies G F ⊙
- 1938 Gamasche Henry ⊙
- 1941ΔWinfree Exodus
- 1941½ Dallons Emily Mrs ⊙
- 1942ΔShire H E
- 1943ΔDarnell I M Mrs ⊙ ΔDarnell Paul
- 1950 Williams S M Mrs
- 1955ΔRemy Fernand
- 6th intersects
- 2000ΔWilson C M
- 2004ΔHayashino H S ⊙
- 2005 Madrid J C
- 2008ΔFreitas W C
- 2012 Jordan F A ⊙
- 2029 Van Woert J T ⊙
- 2042ΔHagan Owen
- 2044 Leach Nettie Mrs
- 2045ΔHerbert J T ⊙
- 2046 Coleman C A
- 2047ΔBrush E H ⊙
- 2048ΔWiser M A ⊙
- 2049ΔFilipino Federation of America Inc
- 7th intersects
- 2115 Garcia Lui ⊙
- 2118 Burd Alice Mrs Fry E W ⊙
- 2120ΔKellogg A B ⊙
- 2131 Webb J L ⊙
- 2159 O'Lashea O F barber
- 2163ΔSteiner Gottfried gro

- 8th intersects
- 2200ΔWilliams J N ⊙
- 2210 Kane F W ⊙
- 2220ΔTope W G ⊙
- 2260 Vacant
- 2266ΔSimpson E L
- 2270 Thompson M E
- 2274ΔGubbins John jr ⊙
- 9th intersects
- 2301 City Municipal Baths
- SAN JOSE, NORTH—From W Lindsay n to S Country Club blvd, 11 w of Center
- 401ΔTexas Co oils
- 436 Reimers Gerhard ⊙
- Fremont intersects
- 525ΔBocek Frank ⊙
- Ephraim Annette Mrs
- 537ΔHickey E W ⊙
- Oak intersects
- 603ΔTraube E B ⊙
- 611ΔHarrington W H
- 627ΔKirk Eliz Mrs ⊙
- 635ΔHartley Helen S
- 640 Evanhoe C R
- 642 Balotti Leland
- 645 Vacant
- Park intersects
- 705ΔThomas E H ⊙
- 707 Friedman Frank
- 710ΔMarquis L B
- 717ΔLynch Annie Mrs ⊙
- 731ΔHarder R J ⊙
- 737ΔO'Brien C L Mrs
- 745ΔAnderson F A Rev
- Flora intersects
- 810ΔBranstetter W M
- 825ΔWakefield N A
- 826ΔEvans J W
- 829 Richards Arth ⊙
- Poplar intersects
- 908ΔStahl Margt A
- 919ΔFlood G D ⊙
- 920ΔAllen C A ⊙
- 928ΔBrinkman L H
- 931ΔSonger S E
- Acacia intersects
- 1008ΔRoberson L C
- 1025ΔWeber Velma Mrs nurse ⊙
- 1028ΔWentzel Louis jr
- 1030 Detrick D L
- 1035ΔMoran E A
- 1045ΔMorris G F
- 1048ΔBernstein S M
- Magnolia intersects
- 1111 Gentry R P
- 1115ΔTruex F C Rev
- 1120ΔSchediwy John ⊙
- 1121ΔMeyer J E
- 1128 Vacant
- 1136ΔKinney C P ⊙
- 1139ΔGreen G I
- Rose intersects
- 1230ΔHansen Chas
- Vine intersects
- 1330ΔLevinson L H ⊙

- Willow intersects
- 1335 Vacant
- Vernal way intersects
- 1400ΔStewart J A Mrs ⊙
- 1447ΔWood F W
- Harding way intersects
- 1600ΔFarwell J H ⊙
- 1623 Ivey R R ⊙
- 1631ΔHeath L M ⊙
- Walnut intersects
- SAN JOSE, SOUTH—From W Washington s to South av, 11 w of Center
- 218 Mareira Carmen Mrs ⊙
- 220 Belluomini Primo
- 225 Michelotti Eug ⊙
- 228 Silva Thos ⊙
- 301 Junqueiro J J
- 307 Lenci R J jr
- 309 Mariani Erio
- 315 Paoletti Louis ⊙
- 321ΔGomes Manuel auto repr ⊙
- 326 McAtee C P Mrs
- 330 Oliveiro M G
- Sonora intersects
- SAN JUAN AV—From Stockton Channel to Smith's Canal, 1 w of Buena Vista
- 644 Rocha M J
- Middlefield rd intersects
- 752 McDaniels Benj
- Flora intersects
- 937ΔBrown N G ⊙
- 990 Atwood Danl
- Acacia intersects
- 1019ΔCraw E E
- 1020 Morrison A S
- 1025ΔBettencourt F S ⊙
- 1030 Vacant
- 1031ΔLewis B H ⊙
- 1034ΔHeim S M ⊙
- 1037 Bryant J A
- Mt Diablo av intersects
- Rose ends
- 1201ΔHoneychurch D J ⊙
- 1221 Vacant
- 1225ΔReynolds C E ⊙
- 1231ΔSchaeede H H ⊙
- 1237ΔLenfestey E L ⊙
- 1240ΔAtchley E H ⊙
- 1243ΔWhittman G C ⊙
- 1249ΔStephenson J B ⊙
- Lucerne av intersects
- 1309ΔPeters W C ⊙
- 1311 Clark F M ⊙
- 1313ΔPulley A M ⊙
- Jewell ct intersects
- 1321ΔKohlhagen H O
- Willow intersects
- 1409ΔRoss L U ⊙
- Riddle ct begins
- 1430 Thomas T F ⊙
- 1435ΔRiddle H D ⊙
- 1436ΔSmith C E real est

- 1456ΔLawler C E
- 1458ΔCrapster C N Mrs
- SCHOOL (Bungalow Park) —From Harding way n 2 blks, 1 e of Wilson way
- 1505 Vacant
- 1535 Randolph Roland ⊙
- 1545ΔAndreason Harold ⊙
- 1607ΔChrist V C ⊙
- 1611 Leonard E R
- 1619ΔBainbridge J A ⊙
- 1620ΔLeggitt R E ⊙
- 1624ΔWalsh W A
- 1641 Williams J L ⊙
- Walnut intersects
- 1719ΔLehmann H C ⊙
- 1720ΔWestling K W ⊙
- 1727ΔCarlin C E
- 1730ΔShaw Bert ⊙
- 1735 Ragan Frank ⊙
- 1746ΔWhite W P ⊙
- 1754 Merrow E L ⊙
- 1761 Ryland S C ⊙
- 1762ΔPoore E C ⊙
- 1769ΔReid H W ⊙
- 1770ΔHefner E L
- 1777 Coppin C C
- 1778 Magliida S A ⊙
- SCOTT'S AV, EAST—From Center e to city limits, 7 s of Main
- Aurora intersects
- 918ΔBoyce Jack electn
- 922ΔTractor Serv Co Mach Shop
- 935ΔValley Steel & Welding Works
- 942ΔTractor Plow Co
- Sacramento intersects
- Union intersects
- 1140ΔGeiger Iron Works
- Pilgrim intersects
- 1212 Belknap Leonard
- 1214 Marchetti G H
- 1214½ Rhyndress J M
- 1218 Holguan Fidela
- 1220 Rivera R L
- Ophir intersects
- 1301 Lozano Valenano
- 1325ΔTorreano Chas ⊙
- 1329ΔSchilling W F ⊙
- 1343 Casna A B
- 1345 Ferguson Lou
- 1347 McClure J D
- Sierra Nevada intersects
- 1435ΔZunino Paul ⊙
- Wilson way intersects
- 1514 Connolly T E genl contr
- 1515ΔPadula Wm liquors ⊙
- 1517 Vacant
- 1527 Yip Toy ⊙
- 1534 Tafuri Dominic ⊙
- 1539 Covarruvias Geo ⊙



Stanley Electric Motor Company

HAZELTON AVE E 1935

336 E. Lafayette Street

Phone 695

338

(1935) R. L. POLK & CO'S

HARRISON, SOUTH, Contd
 424 Prater R J (o)
 427 Faccini Frank (o)
 430 Baglietto Louis (o)
Church intersects
 530 Rosato Louis(o)
Hazelton intersects
 632 Furlanette Frank (o)
Scott's av intersects
Taylor intersects
 822 Lee Doris nurse
Worth intersects
 901 Johns T J
 Ramirez Jos (o)
Anderson intersects
 1017 Guerrero Jos
 1021 Peterson Hans (o)
Jefferson intersects
 1130 Catalan Robt (o)
 1135 Fensler M R Mrs
 1136 Kenmotsu M
 1139 Knapp D B (o)
Jackson intersects
 1215 Shipman W R (o)
 1217 Lucas G J (o)
 1218 Bahrenfuss W H
Clay intersects
H A W T H O R N E, EAST—
From Wood la e to Ceme-
tery al, 5 n of Hard-
ing way
 414 Ames R W
 415 Harris Jas
 420 Rowe J S (o)
 425 Esplen C A
 427 Bosch H H
 428 Thomsen O T (o)
 429 Dyer E L
 436 Davis R W (o)
 440 Weber Roy
 445 Claudino Frank
California intersects
 516 Holt J W
 523 Camp S P Mrs (o)
 525 Rosasco V D (o)
 530 Cotter Raymond
 539 Walker D K
 540 Haroney W H
 541 Bolgers Wm
 542 McGillvray J W
 Gillvray Levi (o)
 543 McPherson C H
 544 Brannon G W (o)
 545 Vetter O H (o)
 546 Asman C W
HAZEL AV—Now B
HAZELTON AV, EAST—
From Center e to Search-
light av, 6 s of Main
El Dorado intersects
 103 Mori Nick (o)
 109 Vannuni Vincent
 119 Balconi Angela Mrs
 (o)
 Pedroncelli L L
 127 Belluomini Massimini
 (o)
 Cozzitorti Louis
 137 Hong Jas
 145 Oriental
Hunter intersects
 219 Lopez Felix
 231 Bantillo Anastacio
San Joaquin intersects
 319 Lopez Victor
 321 Iturriria Peter
 Meoqui Peter (o)

327 Garay Frank
 335 Low Dick
 345 Carls R C Mrs
Sutter intersects
 403 Burgess O D
 409 Kim Tark Rev
 Korean M E Church
 412 Vacant
 417 Vacant
 419 Arca Victoria Mrs
 421 Gustilo G R
 422 Giannini Gudio
 425 Balot Martin
 Gesulga Christobal
 427 Tomaggio Mac
 429 Gerona R S
California intersects
 517 Logomarsino Kath Mrs
 512 Vacant
 525 Lancelle Rose Mrs
 Stegeman C J
 529 Vacant
 535 Vacant
American intersects
 615 Arata Nice Mrs (o)
 621 Molen W O (o)
 631 Hadt C J
 Robbins Stanley
 Stemer Louis
 Wolfe G C
 C39 Vacant
Stanislaus intersects
 715 Arculing C E Mrs (o)
 717 Martz J M (o)
 719 Bryer G L
 721 Wilson J L
 723 Uran Frank
 725 Warneke Frank
 733 Edwards K M Mrs
 735 Turner Greenberry
 743 Erwin G W
 745 Wheaton G B (o)
Grant intersects
 811 Vasquez Jos
 817 Vacant
 823 Olivares Jos
 829 Stevens E V
 830 Aurora Welding
 Works
 841 Benza Lena Mrs
 847 Jory Chas
Aurora intersects
Sacramento intersects
 1002 California Packing
 Corp
 1041 Lane Bros whol eggs
Union intersects
 1107 Holck W W
 Newmark Lacie Mrs
 (o)
 1109 Howe M I (o)
 1111 Baird Roy
 1121 Douville N L
 1129 Ragsdale J R
 1135 Freeman J L
 1137 Wennhold Ernest
Pilgrim intersects
 1206 Taddioli Clara Mrs
 (o)
 1214 Housewert Basil
 1230 Thomason Janet Mrs
 Thomson W H
 Watrous Fred (o)
 1238 Eproson Arth
 1248 Rezende J V
Ophir intersects

1304 Stockton Chemical Co
 ant and roach pow-
 der
 Thomas G W
 1306 Galli Peter (o)
 1307 Stringfellow K H
 1311 Williams Vernon
 1315 Sciuillo Danl shoe repr
 (o)
 1322 Boscoe Clementina Mrs
 (o)
 1325 Vacant
 1327 Latronica Frank
 1329 Freccero Peter bldg
 contr (o)
 1333 Sille M J
 1334 Downs J A
 1343 Lyman E B
 1344 Gannon S M
 1345 Sivori Teresa Mrs
Serra Nevada intersects
 1402 Clegg N E gro
 Kyle S H meats
 1403 Young W F
 1405 Vacant
 1406 Clegg H E
 1407 Cisneros Alf
 1412 Clegg N E
 1420 Dabove Benj (o)
 1421 Torreano Augustino
 1425 Kiehn Geo
 1427 Daily J J
 1429 Wilson J W
 1431 Lovecchio Joe
 1438 Sherwood C W
 1440 Frugoni Pietro (o)
 1445 Bond Lee
 1447 Rebs P R (o)
 Rebs R P
Wilson Way intersects
 1544 Maglio Nicholas
 1546 Leyva Jos
 1548 Raffo John (o)
Eugenia intersects
 1602 Oneto Hazel (o)
 1640 Pareto G L (o)
Della intersects
 1702 Vignala Palmira Mrs
 (o)
 1724 Spino Gregory (o)
 1726 Faselli V F (o)
 1730 Vacant
 1740 Miniacc Barbara Mrs
 (o)
Biegle av intersects
South B intersects
 2019 Halpin Jas (o)
 2027 Fratta P P (o)
 2039 Pellaton M A Mrs (o)
 Shields H H
 2041 Vacant
 2062 Dwyer J W (o)
Laurel intersects
 2111 Torre Paul (o)
 2112 Harris D T
 rear Garvine J E
 2113 Lucero Rudolph
 2117 Vacant
 21117½ Vacant
 2127 Lobasco Rocco
 2131 Evertsen Jalmar
 2138 Engberg S O
 2161 Guzman F J
Ash intersects
 2165 Weegant G B
 2195 Mead L P
Court alley intersects
 2217 Geiger F J

2220 Durand F A (o)
 Durand K H
 2246 Dietz A R
 rear Cox C E (o)
 2254 Worley M A Mrs (o)
 2274 Vacant
 2279 Kass Mike
 2280 Coons C B
McConnell av intersects
 2304 Waller C E
 2309 Vacant
 2317 Jones J W
 2319 Kiefer C H
 2326 Koster L S (o)
 2333 Weber Wm
 2334 McLaughlin E J
 2343 White J E (o)
 2348 Reinhart Alex
 2349 Winston R J (o)
 2352 Ringer R R
 2357 Bainbridge J A
 2362 Lawton M A
 2366 Owens C L
Sharon av intersects
 2418 Vacant
 2419 Meyer Leo
 rear Vacant
 2420 Kerr Otis (o)
 2426 Torbensen Walter
 2430 Rand F B
 2435 Kirby H E (o)
 2440 Kreuder Henry
 2444 Garcia A C
 Potts C J
 Shackelford E V (o)
HAZELTON AV, WEST—
From Center w to city
limits, 6 s of Main
 323 Vacant
Van Buren intersects
Lincoln intersects
 527 Morandi Vincent
 528 Portuguese Hall
Harrison intersects
 1320 Balcou Elio
Garfield intersects
Pershing intersects
HEMLOCK—South from S
Stanislaus to Grant, 1 s
of Charter way
 702 Hinton Bruce (o)
 724 Galbraith J C
 739 Jarett Edw (o)
 748 Riggins H B (o)
HIAWATHA AV — From
Waterloo rd n to Sunny-
side av, 5 e of Wilson
way
 10 Vanosse Hospital
 15 Hammett Clyde
 17 Golden H C
 19 Jumper J H
 21 Rose Jos
Harding way intersects
 103 McCollum A D
 105 Webster W W
 109 Angerina Rockie (o)
 110 Hilton Clara Mrs
 120 Wolfe E C (o)
 125 Renton D I (o)
 127 Michels T R Mrs (o)
 129 Mullis D A (o)
 132 Boroff Annie Mrs
 133 Longacre W I (o)
 134 Sutherland H H
 135 Woodstock W F (o)

PILGRIM S 1935

360

(1935) R. L. POLK & CO'S

PERSHING AV. SOUTH, Contd
 702 Mani Jos
 706 Valentine Juan (o)
 707 Anderson Edw (o)
 708 Gavino Trinio (o)

PICARDY DRIVE—Continuation of W Acacia to Mt Diablo av, 1 n of Poplar
 1404 Barrett F P
 1414 Vacant
 1418 Hodson A H (o)
 1428 Bryant R H
 1430 Yeager H M
 1442 Bader W A (o)

Columbia av intersects
 1502 Erickson A L C (o)
 1520 Gwynn J R
 1560 Taylor M D (o)

Yale av intersects
 1606 Miller O H (o)
 1620 Marlette G H (o)
 1624 Waite C B
 1630 Goodban F M
 1701 McGee H E
 1790 Moore John

PILGRIM, NORTH—From Main n to Harding way, 12 e of Center
 16 Vacant
 18 Vacant
 19 Fire Dept Eng Co No 3
 22 Cavanagh Isabelle Mrs (o)
 27 Mileovich Anna Mrs
 28 Brewer Jos

Weber av intersects
 cor Weber av Junior Trade School
 114 Wilson R C (o)
 118 Robertson Nolan
 128 Harris L G

Channel intersects
 219 Hinthorn W Y (o)
 220 Vacant
 221 Grigsby E R
 226 Rominez Pete
 227 Vacant
 232 Lozano Jesus
 231 Montez Paul

Miner av intersects
 314 Martin M L Mrs (o)
 320 Fanshier A L
 321 Swanson W B
 324 Rundle W J auto repr
 327 Carder J E
 328 Xantopulos Pauline Mrs
 333 Matthews C M
 334 Healey A E
 340 Vacant

Lindsay intersects
 418 Wing Sarah Mrs
 430 Children's Home of Stockton
 Nelson K J Mrs

Fremont intersects
 501 Singer G L
 502 Levey W J
 512 Angier G R
 514 Smith Bessie Mrs
 522 Walrad T D (o)
 527 Lawton Maude Mrs
 530 Simon Louis
 536 Harbor J F (o)

Oak intersects
 610 Haanstra H L
 620 Keys L J (o)
 630 Wallace J W (o)
 631 Condy A B (o)
 635 Fowler E W (o)
 638 Colberg C A
 639 Vacant
 643 Richichi Frank (o)

Park intersects
 717 Comstock Dwight C
 721 Gott Santos Mrs

729a Roberts E G
 729b Richartes Jennie Mrs (o)
 735 Parsons Nelle
 736 Bacigalupi P J (o)
 737 Sanders Wm
 744 Jones R D

Flora intersects
 802 Moore S J
 815 Mark J H exp (o)
 822 Cogeshall S L (o)
 825 Davison R A
 837 Armstrong L H

Poplar intersects
 924 Vacant
 928 Sheppard A C

Acacia intersects
 1019 Moore R L (o)
 1020 Andrews J H
 1021 Morris N P
 1022 Markham G E
 1023 Powell R C (o)
 1024 Smalley John
 1036 Silber O F (o)
 Silber W R
 1043 McLaughlin J P (o)
 1051 Devuchio J J
 1055 Harleson J L
 1058 Pitt E F (o)
 1060 Stevens Luc Mrs
 1061 Bonham W L (o)
 1068 Milligan W D (o)
 1075 Botto Cath Mrs (o)
 1077 Michaels P H

Roosevelt intersects
 1101 Smith J A (o)
 1121 Osborn G F (o)
 1122 Gill T A (o)
 1124 Gerber Sarah Mrs (o)
 1125 Gardella A F (o)
 1126 Smith Ida Mrs
 1136 Haines John
 1138 Vacant
 1140 Vacant
 1151 Stormes H A (o)
 1153 Riggs Carlton
 1155 Perkins H W (o)
 1160 Hamlin R L (o)
 1161 Moore D C
 1175 Randolph J D

Pinchot intersects
 1210 Miller E E
 1220 Fay R T (o)
 1226 Reitz F E (o)
 1227 Costa Anthony
 1229 Knowles A W (o)
 1235 Sparkman J P
 Taisett W H (o)
 1245 Whittall G G
 1246 Shinkosky Jacob
 1250 Guyman Louis (o)
 1259 Schachten A L (o)
 1263 Pearce G H (o)
 1269 Moyes G E Mrs
 1277 Renfro L E
 1281 Genecco Albt

Harding way intersects
PILGRIM, SOUTH—From Main s to Charter way, 12 e of Center
 15 Hopkins V L Mrs
 19 Richie Chas
 20 Darby N I Mrs
 21 Ferretti Lewis
 23 Cicinato Michl
 23½ Fuller Casey
 25 Gibbs Helen
 27 Imel Chas
 28 Padilla Ross
 29 Bruner W L
 30 Vacant
 31 Miller F B
 31½ Stevenson J M
 33 Ripple F J
 33½ Matheson Jas
 35 Wisenor L L
 40 Vacant
 44 Garmire Eliz Mrs

Market intersects
 118 Campos A A
 Campos Bessie Mrs
 119 Austin H E (o)
 120 Diaz Jesus
 120½ Flores Perfecto
 122 Vacant
 125 Hellen K C Mrs
 Whetstone E A
 125½ Boswell G M Mrs
 126 Gladden R F
 Richards R L
 Servantes Candelario
 130 Rosas P M
 132 Torres Philip
 133 Garcia Jennie Mrs
 136 Grosse C L Mrs
 143 Cassidy W B (o)

Washington intersects
 220 Vacant
 225 Fogola L H
 225½ Van Bree H J
 227a Stevens Mollis Mrs
 227b Mueller J H
 227c Reid M S Mrs
 227d Spoon M M
 228 Brueck K C (o)
 241 Piccardo Jos
 Piccardo Kath Mrs

Lafayette intersects
 315 Bancroft W R
 Sanguinetti Jos (o)
 318 Harding F N
 322 McKee A C (o)
 330 Fielding J P
 337 Badway Theresa
 339 Vacant
 345 Vacant

Sonora intersects
 403 Repetti D E (o)
 411a Gleason D E
 411b Struck Raymond (o)
 419 Yettner Frank (o)
 420 Lewis M F Mrs
 425 Vacant
 428 Fillippini P F
 429 Allen C C
 430 Saxton A H (o)
 Saxton Myron
 431 Reed Margt Mrs
 433 Silva V J
 435 Cochran Ethel Mrs
 438 Wisth O L
 445 Blatz W T (o)
 Hach L C
 Ray Mary Mrs
 446 Brown C R

Church intersects
 505 Vacant
 509 Rothang V W (o)
 510 Dickson R J gro
 519 Lane R J
 522 Kraft Cheese Co
 527 Agesen E L trucking
 537 McPherson C L

540 Milk Producers Assn of Central California
 541 Cavalaro Albina Mrs
 543 Tinney Bessie Mrs
 545 Dalama Frank gro

Hazelton av intersects
 620 Collins N A
 Strout H A Mrs
 628 Filipelli E C (o)
 636 Bemart Mary Mrs (o)
 Wilson E M Mrs

Scott's av intersects
 704 Mori C V
 708 Parmini Solimano

Taylor intersects
 804 Raggio Mary Mrs
 814 Saunders J H
 816 Fox Hans
 824 Obertello John
 828 Chandler Ila
 Lemos Mary Mrs
 Riggs F K
 rear Thompson C C W (o)

832 Santella Theresa Mrs
 836 Chiccone Costanza
 848 Canepa Umberto (o)

Worth intersects
 945 Scott Chas struct steel
 947 Livingstone W F

Anderson intersects
Jefferson intersects
 1101 Groom F A (o)
 1109 Hatter Elsie Mrs
 1130 Burbank Luther School
 1137 Augustine Brass Casting Co
 1139 McElwain H L
 1145 Jacobsen Nels (o)

Jackson intersects
 1202 Anderson C W gro
 1203 Dolby R W
 1218 Selaya A M
 1221 Coffland Rhoda Mrs (c)
 Hackett R L
 Houser J B
 1222 Livermore B J

Clay intersects
 1309 Leckebush Willy (o)
 1328 Stechelli Vittorio (o)
 1331 Hahn O G
 Hahn R A (o)
 1345 Hahn O G & Son gas sta

Charter way intersects
PINCHOT—From N Union e to Cherokee la, 1 s of Harding way
 1101 Werle L N (o)
 1110 Young J L
 1111 Boggs W A
 1117 Cleland V R
 1124 Potter L H (o)
 1126 McAninch Harry
 1130 Luedtke J W
 1135 Darling W S (o)

Pilgrim intersects
 1203 Stone A W (o)
 Stone Grace C Mrs C S pract
 1204 Nyberg G L (o)
 1209 Fay E E (o)
 1210 Launsbach H G
 1221 Dorcy Claire Mrs (o)
 1224 Ventre L L (o)
 1229 Anderson Oscar (o)
 1236 Knowlton S M (o)

Ophir intersects
 1303 Badger G E
 1311 Foster V A
 1314 Harris W J
 1321 Cowden N J (o)
 1325 Smith T E (o)
 1328 Hansen Elmer (o)
 1339 Voltolini F P (o)

Sierra Nevada intersects
 1404 Whitmer S C
 1415 Scanvino S A (o)
 1421 Carroll Ed
 1429 Little T A
 1430 Beckwith M F (o)
 1432 Swan E P
 1436 Price R E (o)

Wilson way intersects
 1504 Ghilotti Frank (o)
 1509 Westphal Geo
 1510 Davison J T phys (o)
 1511 Reinking R E
 1516 Cates A J (o)
 1519 Crouch E B
 1526 Mullen H A (o)
 1527 Delmege C A
 Delmege P M Mrs drsmkr
 1528 McClelland J W (o)
 1530 Jones M E
 1535 Moran J A (o)
 1545 Genechia L S

1st intersects

SCOTTS AVE E 1935

STOCKTON HOUSEHOLDERS DIRECTORY (1935)

367

2266 Williams J N
2270 Fuqua T F
2274 Vacant

9th intersects
2301 City Municipal Baths

SAN JOSE, NORTH—From W Lindsay n to S Country Club blvd, 11 w of Center
401 Texas Co The
436 Reimers Gerhard (o)

Fremont intersects
525 Boeck Frank (o)
Ephraim Fred
537 Vacant

Oak intersects
603 Traube E B
611 Harrington W H (o)
627 Kirk C F
635 Hartley Helen S
640 Benner J G
642 Whipple J W
645 Lease J E (o)

Park intersects
705 Thomas Elmer
707 Friedman Frank
710 Lynch P J (o)
717 Struthers O A
731 Harder R J
737 Levy Fredk
745 Anderson F A Rev

Flora intersects
810 Stagnaro F J
825 Wakefield N H
826 Evans J W (o)
829 Snipes M L Mrs (o)

Poplar intersects
905 McGillvray W E (o)
908 Harrison P K
919 Flood G D
920 Allen C A (o)
928 Brown F P (o)
931 Songer S E

Acacia intersects
1008 Roberson L C
1025 Vacant
1028 Daley G J
1035 Wallin M N (o)
1045 Costa Ben

Magnolia intersects
1111 Marion Geo
1115 Truex F C Rev
1120 Schediwy John (o)
1128 Atchley E H (o)
1136 Harrington L M (o)
1139 Nelson E C (o)

Rose intersects
1230 Wayne Chas

Vine intersects
1330 Levison L H (o)

Willow intersects
1335 Gill C M (o)

Vernal way intersects
1400 Stewart J A Mrs (o)
1447 Glick Esther Mrs

Harding way intersects
SAN JOSE, SOUTH—From W Washington s to South av, 11 w of Center
218 Mareira Antonio
220 Belluomini Primio
225 Michelotti Eug (o)
228 Silva Thos (o)
301 Hodge Wm
305 Ferreira Gustavo (o)
307 Vacant

315 Paoletti Louis
321 Gomes Manuel (o)
326 Aldrette Fedencio
Marquez Pablo

330 Macedo D J

Sonora intersects
SAN JUAN AV — From Stockton channel to Smith's canal, 1 w of Buena Vista av
937 Stiles R J

Acacia intersects
Flora intersects
1019 Fanning P P
1020 Dana R W (o)
1025 Bettencourt F S (o)
1030 Vacant
1031 Lewis B H
1034 Heim S M (o)
1037 Beecher A H

Mt Diablo av intersects
1243 Haht H H (o)
1249 Owen M W (o)

Lucerne av intersects
SARGENT LANE — From Cherokee la n to Central California Traction tracks
102 McKindsey J T

SCHOOL (Bungalow Park) —From Harding way n 2 blks, 1 e Wilson way
1607 Kester Chas
1609 Kester G E
1611 Roberts Sally Mrs
1619 Watson E J
1620 Anderson Arth
1624 Fifield Louis
1641 Evans W W

Walnut intersects
1719 Goldstein H J
1720 Westling K W (o)
1727 Barnickol I L (o)
1730 Shaw Bert (o)
1735 Ragan Frank
1743 Vacant
1746 White W P musical mdse (o)
1754 Thompson W E
1761 Ryland S C (o)
1762 Poore E C (o)
1769 Reid H W (o)
1770 Booth F J (o)
1777 Webb E B Mrs (o)
1778 Grenfell Jos (o)

SCOTT'S AV, EAST—From Center e to city limits, 7 s of Main
918 Boyce Jack tractor repr
922 Tractor Service Co
935 Valley Steel & Welding Works
942 Tractor Plow Co

Sacramento intersects
Union intersects
1140 Geiger Iron Works Inc

Pilgrim intersects
1212 Hasley Wm
1214 Regalia R A
1214½ Madison Wm
1218 Harrold W A
1220 Fernandez Luiz
1248 Lopez Jos

Ophir intersects
1301 Vacant
1325 Torreano Chas (o)
1329 Schilling W F (o)

Young W G
1343 Meo Dominick
1345 Boscoe A C
1347 Martin Kay Mrs

Sierra Nevada intersects
1435 Candido Bastiano (o)
1445 Peirano Mary Mrs

Wilson way intersects
1514 Vacant
1515 Padula Wm (o)
1517 Vacant
1527 Yip Toy (o)
1534 Tafuri Jos
1539 Valencia Jos

Eugenia intersects
1602 Raleigh H L
1612 Ostergard O E
1622 Anderson Blanche Mrs
1623 Vaccarezza Maria Mrs (o)
1625 Monte Verda Jos
1626 Vacant
1630 Jaccovani J W (o)
1633 Grilli David (o)
1637 Franzoni Giovanni
1640 Miniaci Antonio
1644 Miasi Michl (o)

Della intersects
1701 Miniaci Michl (o)
1702 Rubino Peter (o)
1710 Gross Tom (o)
1711 Le Blanc M L Mrs (o)
1718 Latino John
1721 Rossi Vincent (o)
1725 Basquez Benj
1726 Freni Santo
1731 Vacant
1735 Rovello Constance Mrs

Biegle av intersects
South B intersects
Laurel intersects
2112 Novertzke Fred (o)
2117 Burns Edw (o)
2119 Andrews W P (o)
2122 Macias Francisco
2136 Pricolo Theresa Mrs (o)
2141 Pricolo J J
2146 Rhoades Maud Mrs
2151 Castaldo Andw (o)

Ash intersects
2206 Morrison C A
Morrison N A
2217 Stevens G M
2223 Matthew R P
2231 Wells C R
2239 Vacant
2245 Kimmel L H
2246 James J B
2253 Williamson H E
2261 Canessa Angelo
2271 Vacant

McDonnell av intersects
2305 Morris G W (o)
2312 Munzo Eliseo
2318 Axtill Margt Mrs
2319 Freeman J A
2328 Vacant
2333 Bustamente Jess
2336 Emmett W H (o)
2341 Chiesa Jos
2342 Jopp Frank
2353 Boettcher Wm (o)
2364 Williams Frank

Sharon av intersects
2415 Hanes Alvey fuel (o)
2416 Hanes C W gro
2418 Russell Jesse
2420 Harrison Chas

2422 Harrison D W (o)
2429 Robertson A W (o)
2431 Zeh Randolph
2433 Jackson Louise Mrs
2438 Uldall H P
2440 Kenyon E E

Searchlight av intersects
2520 Gilgert W J (o)

Horace av intersects
2633 Lauth Reinhold (o)
2635 Iahn E L (o)
2638 Powers Coda (o)
2640 Yocum C M

Sullivan av intersects
2702 Bianchini J A (o)
2705 Haufler W S (o)
2720 Sisco V A
2721 Kline G W F
2725 Hizer W A (o)
2730 Housh P F (o)
2733 Lawrence F E (o)
2737 Jopp H A (o)
2746 Del Barba L J (o)
2750 Chamberlain A E Mrs nurse
Chamberlain R W (o)

Burkett av intersects
SCOTT'S AV, WEST—From Center w to city limits, 7 s of Main
22 Piggly Wiggly Co office
Safeway Stores genl office
Western States Grocery Co
46 Swift & Co whol meats

Commerce intersects
Madison intersects
202 Stockton Ice & Fuel Co plant
221 San Joaquin Lumber Co

Monroe intersects
310 Grant Ruth Mrs
340 Fraser Furnace Co plant

Van Buren intersects
400 Andreotti Cabins
Andreotti Pietro beer
420 Cervantes Rosario
422 Jamison Frank
424 Marquez Geronimo Soto Antonio
425 Vacant
436 Sbragia Basilio (o)
437 Sbragia Louis (o)
447 Lopez Louis

Lincoln intersects
510 Williams Sadie Mrs (o)
519 Tound I R
525 Darugma Peter
527 Vacant

Harrison intersects
SEARCHLIGHT AV—From Main s to Anderson, 10 e of Wilson way
808 Reece Benj (o)
811 Jones E A
813 Burns J H (o)
816 Hicks Marvin (o)
834 Roller W L (o)

Worth intersects
870 Montgomery Marie Mrs

TAYLOR E 1935

374

(1935) R. L. POLK & CO'S

SUTTER, SOUTH—Contd

1146 Goldston G R (o)
1st intersects
 1500 Gospel Tabernacle of the Christian and Missionary Alliance
 1503 La Baume S J
 Sappington T J (o)
 1507 Harris L R
 1508 Vacant
 1519 Renner G N
 1520 Nevins J P (o)
 1521 Carson D B
 1523 Bates W L
 1525 Brown Minnie Mrs
 1527 Lozano Philip
 1531 Boren W E (o)
 1535 Victorin Eric (o)
 1536 Rasdall Mary Mrs
 1540 Roberson W A Mrs
 1549 Whitson V A (o)
 1557 Vacant
 1561 Shuster Louis
 1564 Middleton G M (o)
2d intersects
 1601 Somers M R Mrs gro (o)
 1602 Doffemeyer L E
 1604 Norberg Evelyn
 1606 De Ganna F C
 1610 Monroe D B
 1612 Capps R B
 1615 Crone H B
 1617 Cundell Ethel Mrs
 1622 Gordon E E plstr contr (o)
 1630 Juillerat O M (o)
 1632 Gosch Ellen Mrs
 Riley Edw
 1633 Woodrow C M
 1635 Corder R W
 1636 Tiffany W R
 1637 De Haan A H (o)
 1639 Adamson C W
 1641 Holman Melvin
 1643 McGregor W R
 1645 Senner Reinhart jr
 1647 Bell E R
 Stacy W C
 1650 Kennedy H T
 1665 Vacant
 1667 Muhl K W
3d intersects
 1704 Delucchi L J
 1705 Nelson G A
 1707 Vacant
 1712 Haskin H
 1721 La Prade P S
 1725 Boss Elmer
 rear Page A O
 1729 Stein C W (o)
 1731 Potter Geo
 1734 Stein Casper (o)
 1735 Hodgson M E Mrs (o)
 1737 Thayer L F
 1739 Vacant
 1740 Cantaria Fred
 1760 Garner P E
 Price M H Mrs
4th intersects
 1800 Grant School
 1811 Crusen A A Mrs
 1819 Miller J A
 1829 Bigelow Alzada Mrs
 Cogshall T H
 1837 Monner Geo
 1841 Clark J C
 1847 McCormick G G

1855 Marsden Lydia Mrs (o)
 1857 Toms H C
 1861 Nelson Albt (o)
5th intersects
 1902 Castell Wm
 1905 Ellis Robt
 1911 Roberts Pauline
 1920 Flack W L
 1921 Davis Margt Mrs (o)
 1927 Montell C I (o)
 1935 Romano Frank
 1936 Causey M R Mrs (o)
 1937 Zumstein R A Mrs
 1938 Causey L H
 1943 Hanson C A (o)
 1956 Economy Michl (o)
6th intersects
 2000 Bardin C W
 2020 Floyd R E Mrs
 2021 Douglas W A
 2024 Barkley Henry
 2040 Koch Harry
 2048 Barnes L D Mrs (o)
 Pfeiffer E H
7th intersects
 2100 Vacant
 2114 Parsons FW
 2118 Schulz A M (o)
 2120 Parks Walter
 2121 Liberty Laundry
 Webster R L
 2127 Galloway C E
 2129 Schaefer H F (o)
 2140 Armolea Ben
 2167 Haynes Jas
 2171 Fritzes Chas
8th intersects
 2202 Vacant
 2220 Prahser W B
 2221 Thompson C V
 2224 Stealey T A
 2225 Vacant
 2227 Smith J R Mrs
 2236 Rohrer John
 2239 Fisher H W (o)
 2264 Fisher R O
 2285 Mallory L S Mrs (o)
 Rinehart E E
9th intersects
SYCAMORE AV (Formerly Waterloo av) — From Cherokee la n, 3 e of N Wilson way
 1620 Totten T E (o)
 1624 Ashton C E
 1628 Vacant
Walnut intersects
 1719 Curliss H M
 1727 McIntosh C A
 1735 Bravo Carlos
 1753 Fernandez S A (o)
 17650 Newman W C (o)
 1761 Kimberling W B
 1765 Haskell E L
SYLVAN COURT — From 2265 Peralta av, 1 n of E 9th
 706 Grove H P (o)
 710 Vacant
 719 Marsh R R
 720 Dumont C C (o)
 721 Barnhart Mary Mrs (o)
 722 Howard C S

TAFT—From Wilson av e to Marshall av, 4 n of Harding way
 816 Helpenstell L N (o)
 817 Yeager T M (o)
TAYLOR, EAST — From Center e to Searchlight, 8 s of Main
 12 Fox Margt Mrs (o)
 20 Vacant
 40 Sanchez Sabina Mrs (o)
El Dorado intersects
Hunter intersects
 214 Rios Alex
 222 Peralta Salvador (o)
 228 McAllen W E beer -
 232 Stocktonia Hotel
 Sheehan John
 234 Vacant
 236 Vacant
 210 Santa Fe Hotel
 Roberts Geo
 Scally Margt Mrs
 242 Dillon Thos
 244 Vacant
 216 Vacant
San Joaquin intersect
Stanislaus intersects
Pilgrim intersects
 636 Beasley W M (o)
Union intersects
 1240 Vacant
 1248 Stathos John (o)
Ophir intersects
Sierra Nevada intersects
 1404 Beatty G R
 1406 Taniguchi E K
 1412 Vacant
Wilson way intersects
 1506 Flora Francisco
 1827 Morales Eustacio Mrs
 1845 Blane C C
 2135 Pinasco Antonio (o)
 2139 Bentley L H (o)
Ash intersects
 2241 Perkins Floyd
 2273 Steel E V (o)
McDonald av intersects
 2325 Poggio A J (o)
 2326 Hernandez Matias
 2334 Cruz Maria Mrs
 2337 Weaver F E (o)
 2346 McCabe E L (o)
Sharon av intersects
 2426 Munoz A R (o)
 2431 Islas John
 2442 Schwartzler Evelyn Mrs
 2473 Maggori Jos
 2475 Vacant
TAYLOR, WEST — From Center w to Pershing av, 8 s of Main
 216 Bozzi John (o)
Monroe intersects
 303 Parrish H H (o)
 311 Taylor Fred
 335 Fanchetti Andw (o)
 336 Barbieri Alvis
 338 Barbieri Bruna
 345 Novaresi Saml
Van Buren intersects
Lincoln intersects
TULEBURG LEVEE—From Monroe w to Edison on s side Stockton channel

Sperry Flour Co
 ft of Edison Standard Oil
 Co of Calif Marine
 Filling Sta
 cor Harrison Stockton
 Warehouse Co whse
TURNPIKE ROAD — See French Camp Turnpike
TUXEDO AV, NORTH — From Tuxedo ct w to Oxford cir, 6 n of Harding way
 400 Smith G C (o)
 407 Hancock H A Mrs (o)
 408 Barnes Jas
 411 Bennett W C
 419 Roberts A F (o)
 435 Williams L W Mrs (o)
 436 Chinchiole Philip
 446 Dodson D D
 450 Wallcott G F (o)
 460 Ogilvie R L
 465 Culley N S
Allston way intersects
 601 Frederick M A Mrs (o)
 629 Brookhart L M Mrs rest home (o)
 630 Jones F L
 633 Ruess A J (o)
 640 Chevessich A H (o)
 641 Spalinger H C
 644 Dewey R E (o)
 650 Moore S S
 651 Lenahan T L (o)
 657 Benson J F
 665 Gealey R W (o)
 666 Perry A L (o)
 674 Junkins C K
 690 Richey D A
Dwight way intersects
 701 Beane L F Mrs (o)
 717 Murphy N O Mrs (o)
 726 Roush Jenet M (o)
 735 Dalton T G (o)
 745 Six J L
 804 Jenkins E M Mrs
Kensington way intersects
TUXEDO AV, SOUTH — From Tuxedo ct w to Pershing av, 5 n of Harding way
 409 Murphy F E (o)
 412 Vacant
 420 Drais L S (o)
 426 Ainsworth R G
 435 Vickland C M Rev
 436 Schwall G J (o)
 444 James R G (o)
 449 Raggio L M (o)
 450 Smith R M
 457 Ellis W F
 465 Vacant
 470 Vacant
Allston way intersects
 601 Dunston E A (o)
 607 Witherell J C
 608 Marto S W
 620 Welch C E
 625 Cole H R (o)
 628 Kosich S R
 634 York O S
 643 Rosenberger A C (o)
 650 Bluett L B Mrs
 651 James Heber
 658 Petray J H
 659 Conner S M

UNION S 1935

STOCKTON HOUSEHOLDERS DIRECTORY (1935)

661 Holmes C L
 666 Vacant
 673 Hansen L E (o)
 686 Irvine L L
 689 Campbell F S (o)
Dwight way intersects
 702 Vincent H C
 705 Ross T A (o)
 710 Wood June Mrs
 717 Kenworthy L C (o)
 718 Vacant
 728 Williams A R (o)
 733 Whitescarver J C (o)
 734 Prichard W D (o)
 742 Williams C E (o)
Crafton way intersects
 803 Littlejohn J K (o)
 808 Melone G H
 809 Pollard S T (o)
 810 Smith Geo
 811 Lehn E M
 812 Gall J C
 834 Kern L E (o)
TUXEDO COURT (Tuxedo Park)—From Pacific av w 1 blk to junction of N and S Tuxedo avs
 221 McKenzie H B Mrs (o)
 222 Dagg R J
 231 Curtis W A (o)
Beverly pl intersects
 301 Costa John (o)
 326 Shidy L P (o)
UNION, NORTH — From Main n to Harding way, 11 e of Center
 20 Wierek Ernest (o)
Weber av intersects
 130 Mowat Wm Rev
 116 Collins M B Mrs
Channel intersects
 220 Ames Adelbert
 230 Jensen G C (o)
 234 Moor T W
 236 Nelson G D
 238 Meyers Stella Mrs
 239 Merrill Robt
 240 Vacant
 242 Vacant
 244 Wagner Jos gro
 245 Howard G E
 246 Baskin Harry
Miner av intersects
 310 Lathrop E D
 320 Vacant
 323 Flick Gussie Mrs
 332 Kalles John
 337 Marshall Rose Mrs
Lindsay intersects
 401 Ingham M L
 425 Union Ice Co The plant
Fremont intersect
 509 Adams J Q (o)
 511 Soria Jos
Oak intersects
 610 Golden State Co milk Stockton Milk Co
Park intersects
 708 Zimmermann A A Mrs (o)
 709 Bernadou Julia Mrs Indy (o)
 721 California Fireproof Storage & Transfer Co
Oak intersects
 722 Sortors C V
 730 Moore E L (o)
 738 Vacant
Flora intersects
 822 Boyle E J
 Burbank J A
 Gregori R T
 822½ Parsons E R
 826 Schuyler W O
 850 Delta Wood Products Co

Dering & O'Connor whol lbr
Poplar intersects
Acacia intersects
Roosevelt intersects
 cor Roosevelt Stockton Terminal and Eastern Railroad depot
 1152 Warner A B
 1154 Cantaloupi John
 1156 Jones R A
Pinchot intersects
 1236 Boyes F M Mrs (o)
 1247 Pennzoil Co The
 1262 Peterson A W (o)
UNION, SOUTH — From Main s to 13th, 11 e of Center
 14 Harris Thos
 16 Campodonico A G (o)
 20 Jenks M A Mrs
 26 Gomes Julian
 38 Senior A J
Market intersects
 118 Schmidt Frank
 122 Alexon Loy
 122 Bales A B
 138 Vacant
 140 Bales G H
 144 Sapata Ascencion
Washington intersects
 222 Alvarez Joe
 228 Ellis E C
 248 Phillipson E L Mrs
Lafayette intersects
 306 New Cavour Hotel
 322 Pionbio Benj
 322½ Banchemo Dora Mrs
 326 Mazzilli Antonio (o)
Sonora intersects
 411 Pricolo Louise Mrs gro
 422 Bibo Anthony
 432 De Posta Dominick
 418 Housh L S Mrs
Church intersects
 520 Delorenzo Leonardo (o)
 528 Padula John
Hazelton av intersects
 600 Union Square Park
Scott's av intersects
 748 Pioneer Trucking Co whse
Taylor intersects
Jefferson intersects
 1138 Gutierrez Cuca Mrs
 1140 Vacant
Jackson intersects
 1218 Olivera Antonio
 1220 Vacant
Clay intersects
Charter way intersects
 1424 Schamber A F (o)
 1432 Hibbard E R
 1440 Bauer G W
 Bauer W F
 ft of Valley Ice Co
 end of Western Pacific Railroad Co roundhouse
UNIVERSITY AV — From Stanford av e to West's la, 4 n of Harding way
 1209 Douglas A L
 1215 Lewis P E
VAN BUREN, NORTH — From Main n to Harding way, 4 w of Center
 509 Vacant
 521 Stone J M (o)
 522 Hatch M H
 523 Hansen A R
 Thurston Jas
 527 Griep Edw
 McCarthy Claude
 Vest L L

528 Smetana Milton
 530 Gartner Katie Mrs
 Weinstein N L
Oak intersects
 622 William Forrest
 630 Littleton E E
 Platek J R (o)
Park intersects
 708 Stewart Willard
 710 Bloom Saml
 712 Wylie O L
 714 Summerville Geo
 716 Yount W H
 718 Hoffschneider Arch
 720 Wilson Tony (o)
 726 Barth Lillian Mrs
 728 Davidson Morris (o)
Flora intersects
 812 Anderson J A
 Holmes Pearl Mrs
 Smeland H G
 Stuckey M A Mrs
 Williams Nena Mrs
 821 Galarneaux H P
 827 Von Detten Annie Mrs (o)
 830 Vacant
 830b Mann T O
 830c Vacant
 830d Vacant
 845 Glines Dec
 849 Miller C E Mrs
Poplar intersects
 923 Moore J S
 924 Baecigalupi Howard
 Baecigalupi Louis
 927 Liesy E P (o)
 930 Ingalls Herbt
 941 Baxter H L
Acacia intersects
 1004 Palermo Angelo (o)
 1020 Lindenstein Ella Mrs
 1023 Gandy F R
 1025 Olivera Wm (o)
 1037 Smith W E Mrs (o)
 1045 Ketchmark W G
Magnolia intersects
 1106 Hawley S C Rev (o)
Rose intersects
 1220 Johnson A R
 1221 Campbell J D (o)
 1235 Grimsby Jewel Mrs
 1245 Brown E A (o)
Vine intersects
 1321 Drace J A
 1322 Dozier Linwood
 1326 Wooden D L (o)
 1327 Vacant
 1335 Vollman E G (o)
 1345 Dixon R M (o)
Willow intersects
 1406 Zuch R A
 1422 Costanza John
 1426 Kinser C J
 1427 Fiola F J (o)
 1431 Smith R W
 1433 Villers Fronie Mrs
 1445 Vacant
Harding way intersects
VAN BUREN, SOUTH — From Main s to French Camp Turnpike, 4 w of Center
 27 De Angelis F J
 28 Rumley Leonard
 29 Cota Lola Mrs
 30 Thompson E E Mrs
 32 McWilliams Lulu Mrs
 45 Prato Mary Mrs
Market intersects
 109 General Brewing Corp
 115 National Biscuit Co
 119 Dixon E E coffee roaster
Washington intersects
 215 Martinez Jos
 218 Johnson Almar Mrs

222 Belli John
 226 Bava Satino (o)
Lafayette intersects
 635 Hitchcock L E
 639 Vacant
 645 Vacant
 647 Gebhart Geo
Scott's av intersects
 713 Andreotti Pietro (o)
 729 Davini Alf
 738 Hoblik Jesse
 Striplin Wm
 742 Carlini Saml gro
Taylor intersects
 bet Taylor and Worth Columbus Park
 822 Barbieri J A
 828 Gorkins E L
Worth intersects
 903 Campbell W S
 Fields V A (o)
 921 Boyce C A Mrs
 922 Martinez Kath Mrs
 927 Boo Ah
 935 Fukuyama Senkiehi
 945 Yamamoto Seiki
Anderson intersects
 1001 Vacant
 1002 Glover D C (o)
 1003 Johns J T (o)
 1047 Ceresola Phillip (o)
Jefferson intersects
 1103 Mort Harry
 Willett G A gro
 1121 Gutierrez Rafaelo Mrs
 1128 Lee O C
 rear 1128 Larsen J C
 1129 McLarty Mary Mrs (o)
 1130 Hagicos C B (o)
 1132 Murphy Cleveland
 1139 Lara A M Mrs
 1141 Lara Raymond (o)
 1145 Cesena A B
Jackson intersects
 1201 Chee Lloyd (o)
 1205 Jann T P
 1207 Garcier D J
 1221 Dong Fong
 1223 Wong Gooley (o)
 1225 Magnasco Luigi (o)
Clay intersects
 1301 Gusman Modesta Mrs
 1303 Miller Frances Mrs
 1343 Pacific Tel & Tel Co garage & whse
Charter way intersects
 2320 Martin Theo
Moss av intersects
 2410 Prehozin Jos
 2410½ Vacant
 2425 Deminski Wm
VERNAL WAY—From N Yosemite av to Pershing av, 2 s of Harding way
 1005 Schmid H L
 1007 Fergusson K T (o)
 1009 Drane C W Mrs
 1014 Morse A L (o)
 1017 McCarty O A
 1019 Ahearn M J (o)
 1026 Devine Fenton (o)
 1030 Davis J C (o)
 1036 Berrup Glenn (o)
 1040 Crist J D (o)
 1041 Stewart G H Mrs (o)
 1044 Wright C R (o)
 1045 Jeffrey W H
 1055 Lamb P E (o)
 1060 Atchison W A (o)
San Jose intersects
 1101 Kent F A
 1112 Angwin J E
 1115 Gravem M L (o)
 1118 Hogue C F (o)
 1120 Howland A O pub acct
 1126 Konig O F (o)

HAZELTON AVE E 1930

HAZELTON AV. EAST—

Contd

830 Aurora Welding Wks
 841 Ramorini Lena Mrs
 (o)
 847 Jory W S (o)
S Aurora intersects
S Sacramento intersects
 1000 California Packing
 Corp
S Union intersects
 1107 Newmark Lacie Mrs
 (o)
 Payne W F
 1111 Vacant
 1121 Douville N L (o)
 1129 Giottonini Morris
 1135 Freeman J L
 1137 Reed Margt Mrs
S Pilgrim intersects
 1206 Taddioli Clara Mrs
 (o)
 1214 Kuehn Max
 1230 Watrous Fred
 1238 Eproson A E (o)
 1248 Canepa Umberto
S Ophir intersects
 1304 Stockton Chemical
 Co
 Thomas G W
 1306 Vacant
 1307 Cecil V C
 1311 Lytle R H (o)
 1315 Sciullo Danl (o)
 1316 Benincosa Pasquale
 (o)
 Mattasse Josephine
 1317 Sciullo Danl shoe
 repr
 1322 Boesco Clementina
 Mrs (o)
 1325 McCleave Jas
 1327 Devencenzi Aug
 1329 Freccero Peter bldg
 contr
 1334 Reed L W
 1343 Lewis H C (o)
 1344 Bradley A L
 Kendrick A E Mrs
 1345 Sivori Teresa Mrs
S Sierra Nevada intersects
 1403 Vacant
 1405 Rangel Eugenio
 1406 Clay N C
 1407 Rempfer Reinhold
 1412 Marino Rose Mrs
 1420 Dabove Benj (o)
 1421 Torreano Agostino
 1425 Vacant
 1427 Slates J F
 1429 Vacant
 1431 Mauch Ida Mrs
 1438 Wilson J W
 1440 Frugoni Peter
 1445 Martin Frank
 1447 Rebs R P (o)
S Wilson way intersects
 1544 Maglio Nich (o)
 1546 Vacant
 1548 Raffo John (o)

Eugenia intersects

1602 Oneto Augertino (o)
 1640 Pareto Gaetano (o)
Della intersects
 1702 Vignola Palmyra Mrs
 (o)
 1724 Spino Gregory (o)
 1726 Faselli V F (o)
 1730 Faselli V F gro
 1740 Miniaci Antonio (o)
Biegle av intersects
South B intersects
 2019 Vacant
 2027 Fratta P P (o)
 2037 Fuller Albt (o)
 2039 Pellaton C E (o)
 Shields H H
 2041 Fields D G
 2062 Dwyer J H (o)
Laurel intersects
 2104 Andrews W P (o)
 2111 Phillips J W
 2112 Vacant
 2113 Torre Paul (o)
 2117 Labasco Rocco
 2127 Evertsen Hjalmar (o)
 2161 Gazman F J (o)
Ash intersects
 2165 Bledsoe E E
 2195 Renfrew Frieda Mrs
Court intersects
 2217 Burkett Ralph
 2220 Durand F A (o)
 2246 Cox C E (o)
 Waddle W B
 2254 Worley Martha Mrs
 (o)
 2274 Bright K M (o)
 2279 Hale A L (o)
 2280 Frick C H
McDonnell av intersects
 2304 Waller C E
 2309 Johnson A J
 2317 Jones J W (o)
 2325 Vacant
 2326 Koster L S (o)
 2333 Carter E E (o)
 2334 McLaughlin E J
 2343 White J E (o)
 2348 Sorling J A
 2349 Winston R J
 2352 Masters Forrest
 2357 Santos Gilbert
 2362 Hogan Adeline Mrs
 (o)
 2366 Clark J H
Sharon av intersects
 2418 Flores Anton
 2419 Nicolai Leopold (o)
 2420 Kerr Otis (o)
 2426 Doyle G E (o)
 2430 Rand F B (o)
 2435 Kirby H E (o)
 2438 Vacant
 2440 Carminas Jose
 2444 Shackelford E V (o)
Searchlight av intersects

HAZELTON AV, WEST—

From Center w to city
 limits, 6 s of Main
 323 Vacant
S Van Buren intersects
 527 Morandi-Vincent
 528 Portuguese Hall
S Lincoln intersects
 1320 West Edw
S Roosevelt intersects
HIAWATHA AV — From
Waterloo rd n to Sunnyside
av, 5 e Wilson way
 15 Graham J S (o)
 17 Rommel R H
 19 Atkins E E
 21 Desper I M Mrs
E Harding way intersects
 103 Farley E E
 105 Tatman A L
 109 Angerina Rockie (o)
 110 Feissly Edna Mrs (o)
 Whitescarver S A
 Mrs
 120 Weaver Melvill
 125 Renton D I (o)
 127 Michels P H (o)
 129 Mullis D A (o)
 132 Snow F E
 133 Longacre W I (o)
 134 Dawson R M (o)
 135 Welton M J Mrs (o)
 138 Vernon C B (o)
 140 Sanders Karen Mrs
 142 South C A (o)
 198 Longacre Earl (o)
Bow begins
 200 Drummon R T (o)
 201 Eckerson Kristina
 Mrs nurse (o)
 201 Vacant
 202 Hill Jas M (o)
 Potter Eliz Mrs
 203 Plotz John (o)
 204 Gill J W A (o)
 206 Winn E C (o)
 211 Hanley C R (o)
 216 Hatch E R (o)
 219 Carnegie J J
 221 Williams W H
 240 McKee Paul (o)
 244 Cross A W Mrs (o)
 254 Metzgs D E
 259 McMurtry L M Mrs
 Strain K S
 260 Vacant
 262 Nelson N J
 263 Fassett C G (o)
HOME—From Filbert e to
Burkett av, 1 n of Main
 2605 Ghio Virginio
 2611 Rossi G F
 2615 Field B G (o)
 2655 Pollock Benina Mrs
HORACE AV—From Main
s to Jefferson, 13 e of
Wilson way
 560 Stephens E R

PILGRIM S 1930

STOCKTON HOUSEHOLDERS DIRECTORY (1930)

449

1259 Schachten A L (o)	419 Yettner Frank (o)	PINCHOT—From N Union e to Cherokee la, 1 s of Harding way
1263 Pearce G H (o)	420 Luiz Margherita Mrs (o)	
1269 Klinger F A steel contr (o)	425 Vacant	
1277 Cohen H H	428 Christie J F	
1281 Du Frane L B	429 Vacant	
E Harding way intersects	430 Saxton A H (o)	
PILGRIM, SOUTH—From Main s to Charter way, 12 e of Center	435 Lateer Paul	
15 Vacant	438 Soria Jos (o)	
19 Roe J L	445 Cunningham Albt (o)	
20 Darby Nancy Mrs Rowland Rebecca Mrs	446 Guerrero Margarito	
21 Duncan O D	E Church intersects	
23 Cicinato Michl	505 Wise M M Mrs	
23½ Marino ohn	509 Rothang V W (o)	
25 Cruz L P	510 Dickson R J gro	
27 Vacant	519 Bollinger L W	
28 Ziegler Rose Mrs	527 Ageson M K Mrs (o)	
29 La Baume E E Mrs La Baume H L	537 Moras Jean Mrs	
30 Vacant	540 Milk Producers Assn of Central Ca!	
31 Stangland A S	541 Tyrell Benj	
31½ Martin L F	543 Phillipine Peter	
33 Warwick W G	545 Dalama Frank gro	
33½ Delbert Jack	E Hazelton intersects	
35 Brumer F M	620 Strout E E (o)	
40 Vacant	628 Filipelli Eug (o)	
E Market intersects	636 Tranto A A (o)	
118 Van Gordon L F	646 Jenkins Styles	
119 Austin H E Bell Kath Mrs	648 Vacant	
120 Caravales Jose	E Scott av intersects	
122 Vacant	704 Scott Peter	
125 Hellen K C Mrs	708 Palmini Solimano (o)	
125½ De Boux Jeanne Mrs	726 Davis Chas	
126 Vacant	E Taylor intersects	
128 Vacant	804 Raggio Mary Mrs (o)	
130 Gonzales Alex	814 Catrone Bruno	
132 Savera Juan	824 Obertello John	
133 Garcia Camerino	828 Collins Eliz Mrs	
136 Desper G G	832 De Martini Louise Mrs (o)	
143 Cassidy W B	Zunini J J	
E Washington intersects	848 Poggi G B (o)	
220 Vacant	E Worth intersects	
225 Vacant	945 Seiler Iron Works	
225½ Gregoria Ralph	947 Vacant	
227 Vetter O H	E Anderson intersects	
227a Zinino Paul	E Jefferson intersects	
227d Brown C E	1101 Groom F A (o)	
228 Brueck K C (o)	1109 Vacant	
241 Vacant	1130 Luther Burbank School	
E Lafayette intersects	1137 Augustine Brass Casting Co	
315 Barcroft W R Sanguinetti Jos (o)	1139 Augustine W B (o)	
318 Harding F N	1145 Jacobsen Nels	
322 McKee Nora Mrs (o)	E Jackson intersects	
330 Aldrich G A (o)	1202 Vacant	
337 Vacant	1203 Christian C J (o)	
339 Vacant	1218 Selaya A M (o)	
345 Vacant	1221 Vacant	
E Sonora intersects	1222 Row John	
403 Repetti D E	1226 Lozano S E	
411 Gleason D E	E Clay intersects	
411a Kinne E O Mrs	1309 Leckebusch Wm (o)	
411b Kennedy H T	1328 Stechelli Vittorio (o)	
	1331 Hahn O G (o) Hahn R A	
	1345 Hahn O G & Son gas sta	
	E Charter way intersects	
		N Ophir intersects
		1203 Stone A W
		1204 Nyberg G L (o)
		1209 Fay E S (o)
		1210 Launspach H G
		1221 Dorcey R D (o)
		1224 Ventre L L (o)
		1229 Anderson O A (o)
		1236 Knowlton S M (o)
		1303 Wear J W (o)
		1311 Bondi A Z
		1314 Board H M Mrs (o)
		1321 Cowden N J (o)
		1325 Norton F B Norton R A Mrs music tchr
		1328 Hansen Elmer (o)
		1339 Voltolini F R (o)
		N Sierra Nevada intersects
		1404 Bruns D C
		1415 Scanvino Mary Mrs
		1421 Schmidt C G
		1430 Vacant
		1432 Swan E P (o)
		1436 Price R E
		N Wilson way intersects
		1504 Ghilotti Frank
		1509 Armitage W H
		1510 Davison J T (o)
		1511 Reinking R E
		1516 Cates A J (o)
		1519 Guilianini Benj (o)
		1520 Mullen H A (o)
		1527 Delmege C G (o)
		1528 McClelland J W
		1530 Poore B C
		1535 Moran J R (o)
		1545 Genochio L S
		N 1st intersects
		PINE, EAST—From Cen- ter e to Cemetery la, 7 n of Harding way
		19 Sippy J J (o)
		20 Botto Jos (o)
		N El Dorado intersects
		121 Parker R C
		125 Belluomini Aug
		128 Lewis B H
		130 Roberts E W
		136 Riley B D (o)
		137 Dahl A C bldg contr (o)
		139 Fowler C L
		143 Freeman G W
		145 Luft David
		150 Boccadro Amedo (o)
		N Hunter intersects

SCOTTS AVE E 1930

<p>SAN JOSE, NORTH — Contd</p>	<p>326 Tonini Angelo 330 Costa Wm</p>	<p>S Union intersects 1140 Geiger Iron Works S Pilgrim intersects</p>
<p>537 Tow Hing W Oak intersects</p>	<p>SAN JUAN AV — From Stockton channel to Smith's canal, 1 w of Buena Vista av</p>	<p>1209 Vacant 1211 Vacant 1212 Vacant</p>
<p>603 Traub E B (o) 611 Harrington W H (o) 627 Kamp Wm</p>	<p>937 O'Connor F D W Acacia av intersects</p>	<p>1214 Puccimelli Effie Mrs 1214½ Bettencourt F S 1218 Brascesco Matilda</p>
<p>635 Hartley Helen S 640 Graves W L 642 Trautman J E 645 Lease J E (o) W Park intersects</p>	<p>1019 Baker A A 1020 Smalley F S 1025 Matheson Malcolm 1030 Chapin C E (o) 1031 Strahorn J F Strangio Fred Strangio T G</p>	<p>1218 Harrold W A 1248 Vacant S Ophir intersects</p>
<p>707 Bromme C E 710 Lynch P J (o) 717 Moyes R E 731 Harder R J (o) 737 Foote F E 745 Keyes E L W Flora intersects</p>	<p>1037 Beecher A H (o) Mt Diablo av intersects 1243 Kenworthy L C 1249 Owen M W (o) Lucerne intersects</p>	<p>1301 Kanard H M Mrs 1325 Toriano Chas 1329 Schilling W F (o) Young W G 1343 Torres Saturnino (o) 1345 Boscoe Antonio (o) 1347 Diaz Chas S Sierra Nevada intersects</p>
<p>810 Dixon J K 825 Hardeman L L 826 Evans J W 829 Snipes M L Mrs (o) W Poplar intersects</p>	<p>SANGUINETTI LANE — From Cherokee la at junction of Waterloo rd north cor State Highway Saunders G E cor Vail av Kipp L F gro</p>	<p>1435 Candido Bastiano (o) 1445 Peirano Mary Mrs (o) S Wilson way intersects</p>
<p>905 McGillvray W E (o) 908 Harrison P K 919 Flood G D 928 Brown F P 931 Kraft F Y (o) W Acacia intersects</p>	<p>SARGENT LANE cor Roberta way Cox Bernard cor Vail av Grable T F 102 McKindsey J T</p>	<p>1515 Padula Wm 1517 Vacant 1522 Builders Iron Works 1527 Yip Choy 1534 Tafuri Jos 1539 Lujan Steph (o) S Euegnia intersects</p>
<p>1008 Pearson H B 1025 Battilana D L (o) 1028 Dardis T L (o) 1035 Wallin M N (o) 1045 DeBono Saml W Magnolia intersects</p>	<p>SCHOOL (Bungalow Park) —From Harding way n 2 blks, 1 e of Wilson way</p>	<p>1602 Stevenson R B (o) 1612 Dinkel Irvine 1622 Smith G C (o) 1623 Vaccarezza Maria Mrs (o) 1625 Mandelli Frances Mrs (o) Monteverde Jos</p>
<p>1111 Wolf A G 1115 Hughes L J 1120 Schediwy John (o) 1128 Tedford J M 1136 Harrington L M 1139 Nelson E C (o) W Rose intersects</p>	<p>1607 Kester G E 1611 Larson E D 1619 Keenan E J 1620 Forsythe R S (o) 1624 Shand C E 1641 Orton Chas 1719 Perry E C 1720 Westling K W 1727 Barnickol I L (o)</p>	<p>1626 Jaccovani J W 1630 Vacant 1633 Grilli David (o) 1637 Franzone Giovanni 1640 Miniaci Antonio 1644 Misasi Michl (o) S Della intersects</p>
<p>1230 Taylor J C (o) W Vine intersects 1330 Levinson L H (o) 1335 Gill C M (o) W Vernal intersects</p>	<p>1730 Shaw A D (o) 1735 Miller M M (o) 1743 Vacant 1746 White W P musical mdse 1754 Gomes J T 1761 Ryland S C (o) 1762 Poore E C (o) 1770 Booth E G Mrs 1777 Webb E B Mrs (o) 1778 Curtis J R</p>	<p>1701 Miniaci Michl (o) 1702 Rubino Peter (o) 1710 Miniaci Saml (o) 1711 Basquez Benj Basquez Theo 1718 Latino John (o) 1721 Ratto J A (o) 1725 Lovecchio Peter 1726 Freni Santo (o) 1731 Vacant 1735 Lopez Americo Biegle av intersects</p>
<p>1400 Stewart J A Mrs (o) 1447 Glick Esther Mrs (o) W Willow intersects W Harding way intersects W Elm intersects W Walnut intersects</p>	<p>SCOTT'S AV, EAST — From Center e to city limits, 7 s of Main 922 Tractor Service Co tractor reprs 930 Tractor Plow Co 935 Vacant 941 Krenz F W Iron Wks Sacramento intersects</p>	<p>1771 Basquez Theo 1718 Latino John (o) 1721 Ratto J A (o) 1725 Lovecchio Peter 1726 Freni Santo (o) 1731 Vacant 1735 Lopez Americo Biegle av intersects South B intersects Laurel intersects E Ash intersects</p>
<p>SAN JOSE, SOUTH — From W Washington s t to South av, 11 w of Center</p>	<p>922 Tractor Service Co tractor reprs 930 Tractor Plow Co 935 Vacant 941 Krenz F W Iron Wks Sacramento intersects</p>	<p>2112 Novertzke Fred (o) 2117 Dawson J W 2119 Palermo Peter 2122 Vacant 2135 Vacant 2136 Pricolo Theresa (o)</p>
<p>220 Prather F W 224 Ferguson C M 225 Michelotti Eug Serrano John 228 Silva Thos (o) 301 Giovacchini Narciso 307 Paoletti Louis (o) 309 Ferreira Gustino (o) 321 Gomes Manuel (o)</p>	<p>922 Tractor Service Co tractor reprs 930 Tractor Plow Co 935 Vacant 941 Krenz F W Iron Wks Sacramento intersects</p>	<p>2112 Novertzke Fred (o) 2117 Dawson J W 2119 Palermo Peter 2122 Vacant 2135 Vacant 2136 Pricolo Theresa (o)</p>

TAYLOR E 1930

STOCKTON HOUSEHOLDERS DIRECTORY (1930)

473

1622 Gordon E S plstr contr (o)	2121 Liberty Laundry Webster R L (o)	S Pilgrim intersects
1632 Herold Henry	2127 Parks V L (o)	1240 Vacant
1633 Woodrow C W	2129 Schaefer H F	1248 Stathos John
1634 Humbert Schelly (o)	2140 Valdez Lorenzo	S Ophir intersects
1635 Vacant	2167 Andrade M J	S Sierra Nevada intersects
1636 Tiffany W R	2171 Vacant	1404 Downing Ralph (o)
1637 De Haan Abel		1406 Hughes T A (o)
1639 Andrus G L Mrs	SUTTER, WEST—From E 8th to E 9th, 1/2 blk from end of S Sutter	1412 Oberst Philip
1641 Howell H C	2220 Fitzgerald L A (o)	S Wilson way intersects
1645 Vacant	2260 Merrill G A	1506 Covarruvias Gregoria Hernandez Pascual Rivera Gabriel
1647 Folline C R	2266 Hull C V	1550 Flores Francisco
1650 Rodgers F H	Wigley M R	Laurel intersects
1655 Juillerat O M	2270 Nevin E H	2135 Pronasto Antone
1667 Ehresman Chas	2274 Laurence Orla (o)	Ash intersects
E 3d intersects		2241 Vacant
1705 Bradley H A	SYLVAN COURT—From 2265 Peralta av, 1 n of E 9th	2273 Steel Edw (o)
1707 Vacant	706 Grove H P (o)	McDonnell av intersects
1712 Haskin H J	710 Vacant	2325 Vacant
1721 Brown O L (o)	719 Young T E	2326 Mendes Salvador
1723 Cima C R	720 Corkins Florence Mrs (o)	2334 Macios Francisco
1725 Vacant	721 Barnhart Mary Mrs (o)	2337 Weaver F E (o)
rear Vacant	722 Nancolas V F Mrs	2346 McCabe E L (o)
1729 Stein C W		2350 Vacant
1730 Vacant	TAFT—From Wilson av e to Marshall av, 4 n of Harding way	Sharon intersects
1731 Wells C R	816 Heipenstell Louis (o)	2426 Munoz A R (o)
1734 Stein Caspar	rear Vacant	2442 Vacant
1735 Hodgson D D (o)	817 Yeager T M (o)	2473 Dominguez Rafael (o)
1737 Wight H O Mrs	TAYLOR, EAST — From Center e to Searchlight av, 8 s of Main	2475 Cornell J W
1739 Vacant	cor Center Atchison Tope- ka & Santa Fe Railway frt depot	TAYLOR, WEST — From Center w to Pershing av, 8 s of Main
1740 Cantaria Fred (o)	12 Fox Margt Mrs (o)	203 Parrish H H (o)
1763 Garner Peter	20 Vacant	216 Bozzi John (o)
Price M H Mrs	26 Saldana Jos	S Monroe intersects
E 4th intersects	36 Zanirato Danl	311 Calderon Juan
1800 Grant Public School	46 Sanchez Savina Mrs (o)	321 Vacant
1811 Crusen Alice Mrs (o)	S El Dorado intersects	335 Fanchetti Andw (o)
1819 Shafer C J	S Hunter intersects	336 Ghilarducci F G
1829 Bigelow Alzada Mrs	214 Munioz Jos	338 Marracini Angelo
1837 Creviston H N	222 Peralta Salvador	345 Nomelli Andw
1841 Skogan G A	228 Vacant	S Van Buren intersects
1847 Vacant	232 Hotel Stocktonia Craven M L Mrs McConn W R	S Lincoln intersects
1855 Marsden F A (o)	234 Waldrip S A	nr S Lincoln City Pound- master
1857 Vacant	Waldrip & Rice restr	THIRD, EAST—From Mc- Kinley av e to Sacra- mento, 3 s of Charter way
1861 Nelson Albt	236 Vacant	23 Schnaubelt H R gro
1902 Hutcheson W C	240 Santa Fe Hotel Scully Margt Mrs	S El Dorado intersects
1905 Vacant	242 Welch E E	S Hunter intersects
1911 Clay J H	244 Waldrip S A news dlr	205 Troxell D B (o)
1920 Flack W L (o)	246 Rogers L G restr	206 Goldston G R
1921 Davis Margt Mrs	S San Joaquin intersects	213 Greening C E (o)
1927 Montell C I	636 Beasley W M	228 Holsworth J W (o)
1935 Salmon Ira (o)	S Stanislaus intersects	235 Paris H K
1936 Causey M R Mrs	S Grant intersects	242 Frey W F
1937 Zumstein H E	S Aurora intersects	S San Joaquin intersects
1938 Causey L H		315 Vacant
1943 Hanson C A (o)		327 Smerdell J B (o)
1956 Econome Michl (o)		331 Schulz P C
E 6th intersects		338 Chipman W M
2004 Vacant		S Sutter intersects
2012 Bell L J		403 Decker C S (o)
2016 Fry E W		409 Evers A F
2020 Cooper L H		
2021 Vacant		
2024 Barkley Henry (o)		
2040 Logue O C		
2048 Barnes L D Mrs (o)		
E 7th intersects		
2100 Waterman F W		
2114 McGhaney Edw		
2118 Shmid L L		
2120 Besotes Chris		

UNION S 1930

STOCKTON HOUSEHOLDERS DIRECTORY (1930)

E Miner av intersects
 310 Thomas G N
 320 Vacant
 323 Herrera Pauline Mrs
 322 Schrader C L
 337 Howard G E
E Lindsay intersects
 401 Koch J C
 425 Union Ice Co
E Fremont intersects
 509 Adams J Q
 511 Rodriguez Marie Mrs
 Visuano Prajedis
E Oak intersects
 649 Stockton Milk Co
 705 Hadt C J
 709 Bernadou Julia Mrs
 (o)
 721 California Fireproof
 Storage & Trans-
 fer Co
 722 Grunsky E W
 730 Harrison Frank
 738 Henemann M E Mrs
 (o)
E Flora intersects
 822 Beal C L
 Cline G W
 822½ Thurston Phillip
 826 Silvas Delin Mrs
 850 Delta Wood Products
 Co
E Poplar intersects
E Acacia intersects
E Roosevelt intersects
 cor Roosevelt Stockton
 Terminal & East-
 ern Railroad depot
 1152 Vacant
 1154 Bacchi Angelo (o)
 1156 Roberts E G
E Pinchot intersects
 1218 Vacant
 1236 Boyes F M (o)
 1262 Peterson A W (o)
 1447 Pennzoil Co The

**UNION, SOUTH — From
 Main s to 13th, 11 e of
 Center**
 14 Harris Thos
 16 Campodonico A G
 Restanc Eugenia Mrs
 (c)
 20 Cowden Frances Mrs
 26 Vacant
 38 Cervantes Candelario
 Zapata A G
E Market intersects
 118 Vacant
 122 Vacant
 138 Taylor Lenora Mrs
 (o)
 140 Johnston E O
 144 Bales A B
E Washington intersects
 222 Brown C R
 228 Ellis E C
 248 Philipson E L Mrs
 (o)

E Lafayette intersects
 306 New Cavour Hotel
 Podesto Tony
 320 Vacant
 322 Vacant
 322½ Banhero Dora Mrs
 326 Mazzilli Antonio
E Sonora intersects
 414 Pricolo Louise Mrs
 gro
 422 Santella Michl
 432 De Posta Dominic (o)
 Valerio Nick
 448 Presto Jas
E Church intersects
 520 De Lorenzo Leonardo
 528 Lewis H E
E Hazelton av intersects
 bet E Hazelton av & E
 Scotts av Union
 Square Park
E Scotts av intersects
 748 Pioneer Trucking Co
E Taylor intersects
 1138 Salazar Pedro
 1140 Abbey G W
E Jackson intersects
 1218 Vacant
E Clay intersects
E Charter way intersects
 1424 Schamber A F (o)
 1432 Fairchild F C (o)
 1440 Pauer G F
 Bauer W F (o)
 ft of Valley Ice Co

**UNIVERSITY AV — From
 Stanford av e to West's
 la, 4 n of Harding way**
 1215 Rauze Frank

**VAIL AV—From Central
 av e and w, ½ mi n of
 Cherokee la**
 cor Belle av McNeil W H
 (o)
 cor Central av Patterson
 C M (o)
 cor Oak Ridge av Atherton
 H V

**VAN BUREN, NORTH—
 Main n to Harding way,
 4 w of Center**
W Fremont intersects
 509 Vacant
 521 Stone J M
 522 Grubs Clara M (o)
 523 Shouse T R
 527 Capps W H (o)
 Gessler A G
 528 Hickox J K
 530 Block Louis (o)
W Oak intersects
 622 Williams E A
 630 Platek J R (o)
W Park intersects
 708 Vacant
 710 Bundy N J
 712 Vacant

714 Summerville Geo
 brick contr
 716 Gersbacher L P Mrs
 718 Baker C O
 720 Wilson Tony
 726 Vacant
 728 Davidson Morris (o)
W Flora intersects
 812 Eddy A C
 Kirkpatrick F M
 Lyon Louis
 Smeland H G
 821 Harris E F (o)
 827 Von Detten Annie
 Mrs (o)
 830a Vacant
 830b Mann T O
 830c Vacant
 830d Vacant
 840 Vacant
 845 McGillvray H J (o)
 849 Vacant
W Poplar intersects
 923 Martin Irving
 924 Bacigalupi H S
 Bacigalupi Louis (o)
 927 Liesy E P (o)
 930 Vacant
 941 Parker Flora Mrs (o)
W Acacia intersects
 1004 Quisenberry R L (o)
 1020 Ballein W L (o)
 Stevenson B L
 1023 Pendell L C (o)
 1025 Olvera Wm (o)
 1037 Smith W E Mrs (o)
 1045 Pugh H H (o)
W Magnolia intersects
 1106 Hawley S C Rev
W Rose intersects
 1220 Hull C R (o)
 1221 Campbell J D (o)
 1235 Grimsley Jewel (o)
 1245 Brown E A (o)
W Vine intersects
 1321 Throop D R (o)
 1322 Dozier Linwood
 1326 Wooden D L (o)
 1327 George W H
 1335 Vollman E G (o)
 1345 Dixon R M (o)
W Willow intersects
 1406 Deicke A E
 1422 Costanza John
 1426 Sorenson Peter (o)
 1427 Fiola F J (o)
 1431 Smith G C (o)
 1433 Witt J W

**VAN BUREN, SOUTH—
 From Main s to French
 Camp Turnpike, 4 w of
 Center**
 27 De Angelis Frank
 28 Rumley Leonard
 29 Martinez Lupe Mrs
 30 Thompson E E Mrs
 32 McWilliams Lulu Mrs
 45 Prato Mary Mrs
W Market intersects

HAZELTON E 1925

1925

STOCKTON DIRECTORY OF HOUSEHOLDERS

349

639	Morgan B P	1544	Maglio Nicholas
715	Arculing Mrs C E	1546	Steinbeck Henry
717	Green Roland	1548	Raffo John
719	Martz J M	1602	Oneto Agostino
721	Vacant	1640	Pareto Gaetano
723	Vacant	1702	Vignolo Louis
725	Magnuson R M	1724	Spinc Gigilio
733	Hardy Edith	1726	Faselli Vincenzo
735	Turner Greenberry	1738	Eproson A E
743	Erwin G W	2019	Vacant
743	Whitney A A	2027	Fretter P P
745	Wheaton G B	2037	Fuller Albt
811	Fugazi Domingo	2039	Pelleton C E
817	Harris Thos	2039	Shields Harry
823	Regalia Raymond	2041	Vacant
829	Wolfe F C	2062	Dwyer J H
841	Eickhoff G O	2104	Porter E R
841	Ramorini Santin	2111	Torre Paul
847	Jory Chas	2117	Wall G H
1111	Howe M I	2122	Vacant
1111	Merrill H F F	2138	Lunchford Mrs Lucy
1107	Payne J W	2165	Vacant
1121	Douville N L	2195	Dancy Marvin
1129	Steinbrecher C H	2198	McMullen Frank
1137	Harris W F	2198	McMullen Oliver
1143	Nunes Wm	2217	Drgoo Rowland
1206	Taddioli Mrs Clara	2220	Durand F A
1230	Watros Fred	2246	Cox Chas
1248	Cavalero John	2254	Worley Mrs M A
1304	Giovando Albino	2273	Vacant
1304	Raimondo Jos	2274	Bright K M
1306	Vacant	2280	Vacant
1307	Cecil V C	2304	Bell Frank
1311	Lytle R H	2317	Jones J W
1214	Violet Mrs Flora	2326	Koster L S
1315	Sciullo D A	2333	Simpson John
1316	Benincasa Pasquale	2334	Koster Frank
1322	Boscoe Mrs Clementina	2343	White J E
1327	Freccero P J	2348	Vacant
1334	Lucas Mrs L F	2349	Winston R J
1135	Freeman J L	2357	Narvaez Wm
1343	Vacant	2362	Bailey C E
1344	Kendrick Y C	2366	Vacant
1345	Sivori Mrs Teresa	2417	Nicoli Leopold
1403	Vacant	2418	Babich Antone
1405	Adams W D	2419	Chiesa Jos
1406	Wagner I J	2420	Hibbard Earl
1406	Wagner J S	2430	Vacant
1407	Wilson J W	2440	Ragain C L
1412	Clegg N E		HAZELTON—WEST
1420	Debovie Benj	527	Morandi Vincent
1421	Torreano Agostino		HIAWATHA
1425	Vacant	15	Graham J S
1427	Williford S O	17	Bockenfeld B F
1429	Vacant	19	Vacant
1438	Raffo G B	19	Mayden A E (rear)
1440	Frugoni Pietro	21	Desper Mrs M I
1445	Newell V J	21	Vacant (rear)
1447	Nelligan G J		

PACIFIC MUTUAL LIFE INSURANCE

PILGRIM S 1925

1925

STOCKTON DIRECTORY OF HOUSEHOLDERS

383

315 Sanguinetti Jas
 318 Harding F N
 322 Curliss Mrs Linda
 330 Aldrich G A
 330 Prince W
 337 Vacant
 337½ Brooks J E
 339 Vacant
 345 Haines Mrs Laura
 403 Repetti D E
 411 Gleason D C
 411 Starr Clarence
 419 Yettner Frank
 420 Lewis A F
 425 Holmes D E
 428 Christie J F
 429 Vacant
 430 Saxton A H
 431 Bravo C C
 431 Lewis L W
 433 Lawson F H
 435 Vacant
 438 Lugo Augustino
 445 Cunningham Albt
 445 Wise J C
 446 Flores Perfetto
 505 Richey Wm
 509 Rotharig V W
 527 Agesen Mrs M C
 537 Giuliani Benj
 541 Vacant
 543 Penero W M Jr
 545 Mori C V
 620 Strout E E
 628 Filipelli Mrs Marie
 636 Cassidy J A
 640 Peace Jos Jr
 646 Thompson Herbt
 704 Mori Jos
 708 Palmeni Solimano
 726 Burrows J H
 804 Raggio Mrs Mary
 814 Muzio Mrs Albina
 824 Obertelo Natalie
 828 Hart Wm
 830 Giozzi Rossi
 830 Green Wm
 830 McDonald John
 832 De Martini Mrs Louise
 848 Poggi G B
 947 Weaver W W
 1101 Groom F A
 1109 Vacant
 1139 Augustine W B
 1145 Jacobsen Nelson
 1202 Canonica Mrs Edna
 1202 Canonica Wm
 1203 Jones J A
 1203 Stoker I H (rear)
 1218 Selya Albt

1221 Stowell S M
 1222 Ballhausen Herman
 1226 Lozano S E
 1309 Leckebusch Wm
 1328 Stechelli Vittorio
 1331 Hahn R A

PINCHOT

1101 Fredericks C G
 1110 Young J L
 1121 Ensign H D
 1124 Lipkeman Mrs M A
 1124 Potter L H
 1130 Faraudo Bursey
 1203 Stone A W
 1209 Fay E E
 1210 Joy R J
 1221 Dorcey R D
 1221 Tecklenburg Mrs Margaret
 1224 Ventre L L
 1236 Knowlton S M
 1303 Wear J W
 1314 Board Mrs H M
 1321 Cowden N J
 1325 Norton F B
 1339 Voltolini Frank
 1404 McGaffey G M
 1415 Scanavino Mrs M J
 1429 Little T A
 1430 Bowman W L
 1430 Greaby W H
 1432 Swan E P
 1504 Lemons J T
 1504 Moorehead Mrs S T
 1509 Schrader L F
 1510 Davison J T
 1511 Joyce J W
 1516 Smith N G
 1519 Cunningham G B
 1526 Mullen H A
 1527 Delmege C G
 1528 McClelland J W
 1530 Armstrong J L
 1535 Moran J A
 1545 Genochio L S

PINE COURT

538 Seyferth L L
 539 Vacant

PINE—EAST

125 Vacant
 127 Vacant
 128 Lewis B H
 137 Dahl A C
 139 Felton H A
 145 Secord Bert
 237 Pearce W C
 301 Berger Jos D
 301 Loney Mrs Clara

SCOTTS E 1925

1925 STOCKTON DIRECTORY OF HOUSEHOLDERS		393	
1849	Rea P N	1028	Dardis T L
1851	McCarthy R E	1028	Niles Mrs M H
1855	Berner C A	1035	Wallin M N
1856	Benton Mrs C A	1045	Lenz H B
1858	Freitas F J	1111	Barling C A
1901	Greiner Mrs Eliza	1115	Bazo Elmer
1904	Ledger Aug	1125	Harrington Mrs Sophia
1912	Benson A R	1139	Nelson E C
1922	Liegeois R L	1140	Vacant
1924	Dewerpe Gustave	1230	Taylor J C
1926	Clark F M	1330	Levinson L H
1931	Chinn J H	1335	Gill C M
1937	Rowan R E	1440	Stewart G A
1938	Gamache F C	1447	Thrift S L
1941	McGill D A		SAN JOSE—SOUTH
1943	Darnell F Z		
1955	Luly Mrs E J	227	Silva Tomis
1960	Freitas Tony	228	Rosa John
2000	Xepoleas Mrs Bella	307	Elliott T S
2004	Fowler Mrs B B	309	Rodriguez Al
2008	Crispen Leslie	320	Hunter Chas
2012	Schwab J B	324	Michelotti Eugenio
2029	Van Woert J T	333	Valdivia Victor
2036	Hamilton Geo		SARGENT
2042	Kester G W		
2044	Vacant	102	McKindsey J T
2045	Herbert J T		SCHOOL
2045	Marx Mrs M L		
2046	Vacant	1309	Vacant
2047	Adams Bertha	1310	Vacant
2047	Lercara G L	1315	Vacant
2048	Fitzgerald L A	1316	Vacant
2049	Freitas Agnes	1413	Lynch L J
2049	Loeffler John	1416	Sciaroni Louis Jr
2049	Ruge Wm	1417	Barnickol I L
2115	Baxter Mrs E H	1420	White W P
2120	Thompson B E	1421	Perry J C
2120	Wheeler Mrs M I	1426	Booth Mrs E G
2131	Webb J L	1435	Mullins E C
2225	Halvorson O E F	1437	Fransen B P
	SAN JOSE—NORTH	1438	Poore E C
		1439	Reid H W
525	Bocek Frank	1440	Norton G H
537	Blake L F	1459	Webb Mrs Effie
611	Harrington W H	1460	Grenfell Jos
611	Rees J T		SCOTTS—EAST
635	Bauer C J		
645	Lease J E	1209	Christian Carl J
705	Stowell F C	1209	Dearing C W
707	Greenberg Fred	1212	Serventi Angelo
710	Lynch Mrs Catherine	1214	Puccinelli Gabriel
710	Lynch Peter J	1214½	Noce Lydia
731	Cutty L A	1218	Harrold W A
745	Wilkinson E D	1220	Alves Philip
810	Teasdale C J	1220	Arusco Margareo
826	Evans J W	1220	Cervantes Candalero
829	Tangemann A H	1220	Guererro Margareo
908	Polson R G	1220	Ramos Bernardino
919	Burgesen M P	1220	Alcaarez Jos (rear)
1025	Fostine J M	1248	Bacigalupi Mrs Magdaline

TAYLOR E 1925

1925

STOCKTON DIRECTORY OF HOUSEHOLDERS

407

214 Vacant
 222 Barra Mrs Claudis
 232 Craven Mrs M L
 232 McAllen Mrs M L
 232 Stocktonia Hotel
 240 Santa Fe Hotel
 240 Scally Patk
 636 Beasley W M
 1240 Weller G M
 1248 Soria Jos
 1404 Beatty G R
 1406 Myers Mrs Blanche
 1412 Oberst Philip
 1550 Gomez Amato
 1550 Hernandez Pasquale
 1550 Oliva Francisco
 1550 Rios Pavlo
 1550 Trivera Gabriel
 2135 Pronasta Antone
 2189 Serviss R J
 2241 Perkins Lloyd
 2241 Reynolds Mrs Minnie
 2273 Steel Edw
 2325 Emmett Herbt
 2326 Harrington Mrs Allie
 2334 Cruz Mrs Mary
 2337 Weaver F E
 2346 McCabe E L
 2350 Sherwood Ralph
 2431 Vacant
 2445 Vacant
 2449 Vacant

TAYLOR—WEST

216 Bozzi John
 303 McPherson Colin
 311 Parrish H H
 327 Malaca Mrs Avilli
 335 Franchetti Andrew
 336 Flores Alfd
 338 Barbieri J
 345 Mariccini Angelo

THIRD—EAST

205 McConnell Mrs Agnes
 206 Fritz H A
 218 Greening C J
 228 Lewallen W W
 235 Davis M E
 242 Queirolo Jos
 327 Smerdell John
 331 Johnson B J
 338 Hall L J
 415 Johnson Henry
 420 Payne M F
 530 McDonald Earl
 725 McKinney J C
 726 Pellegri David
 818 McDonald Geo
 826 Crabb J S

THIRD—WEST

10 Crawford G M
 12 Taylor B H
 21 Nelson Jas
 27 Lubkeman W H
 30 Charboneau W H
 38 Silver A F
 43 Halladay O W
 45 Decker J P
 47 Jack E H
 48 Lee H L
 49 Multhauf Martin
 101 Multhauf H A
 113 Conner J D
 115 Graves J E
 116 Main John
 122 Harrison H G
 124 Lopez Yrineo
 125 Gonsale A C
 128 McFadden W T
 129 Rowe Jos
 133 Moore Mrs E G
 133 Travis Mrs J A
 136 Stewart J C
 154 Paxman G A
 211 Lyman L O
 235 Allison H F
 239 Elsholz Fred
 241 Sheehan Mrs J E
 249 Clanton Mrs A B
 254 Snyder Gilbert
 256 O'Tool J E
 258 Lammers Henry
 260 Schneider Danl
 260 Schneider R H

TUXEDO—NORTH

407 Hancock John
 408 Barnes Jas
 411 Knollin J C
 419 Harris Lucy
 435 Williams C E
 436 Huse Barnett
 446 Seely J S Jr
 450 Peterson Andrew
 460 Ahearn P G
 465 Sayre R W
 601 Frederick Mrs M A
 625 Menzies C M
 630 Sivori W A
 630 Trucco Edw
 633 Vacant
 641 Krupke Richd
 657 Doan R E
 665 Bridge E S
 666 Nichols H S
 674 Peterson O W
 690 Lewis H W
 690 Lewis Mrs Marie

STOCKTON DIRECTORY OF HOUSEHOLDERS

HAZELTON E 1921

UPHOLSTERING		HAZELTON—EAST	
29	Sinclair E H	829	Wolfe W F C
29	Ward W E	841	Eickhoff Mrs C E
44	Lagorio Gaetano	847	Jory Chas
48	Grahlman H R	1107	Payne J W
148	Jones R D	1109	Vacant
230	Gurney E J	1111	Rosenquist Peter
246	Louden R H	1121	Douville N L
		1121	Gerrard Mrs Amelia
		1129	Steinbrecher Chas
35	Schell V C	1135	Meyer A A
45	Briscoe W M	1143	Eslinger W M
103	Vacant	1193	Balconi Chas
109	Giovannoni Vincenzo	1206	Toddioli Mrs Clara
109	Weaver J J	1214	Violett W H
127	Oriental	1230	Watrous Fred
137	Oriental	1238	Eproson A E
145	Oriental	1248	Gilkey W C
209	Oharo Edw	1304	Moody Mrs B M
219	Olds L E	1307	Howell G A
231	Rose Jos	1308	Vacant
319	Gale J M	1311	Lytle R H
319	Norris J A	1315	Sciullo Danl
321	Brown Walter	1316	Benincasa Pasquale
321	Giraldo A F	1322	Boscoe Mrs Clementina
327	Molen H E	1329	Debovie Benj
327	Mullaly J L	1334	Lucas Mrs L F
335	Peri J M	1343	Mallory Mrs S J
403	Musselman M D	1345	Giovannoni Mrs Mary
403	Sharp Mrs M E	1345	Sivorr Mrs Teresa
409	Genuit J H	1403	Johnson Mrs A V
412	Case R J	1405	Rosewall Jeremiah
412	Stephens Theresa	1406	Wilson J W
417	Giambonini Mrs Eugenia	1407	Clegg N E
419	Baker A E	1412	Baldwin O E
422	Roggero Baptiste	1420	Moore C W
425	Landrum M L	1421	Torreano Agostino
425	Olmstead B E	1438	Salazar Jos
425	Taylor Colby	1440	Frugoni Pietro
517	McKane R M	1445	Becker O W
521	Earl J S	1447	Franz L L
525	Tranto A A	1544	Maglio Nicholas
529	Williams J R	1546	Harris Fred
531	Hibbard B J	1548	Raffo John
531	Hocking A J	1602	Oneto Agostino
531	McGraw T S	1640	Pareto Gaetano
531	Trevithick A J	1702	Vignolo Louis
535	Lagomarsino Lawrence	1708	Pizzo Mrs Rosaria
615	Arata Mrs Annie	1726	Faselli Jas
621	James J B	1740	Alioto Frank
621	Rivara Domenico	2031	Hicks G W
639	Tyler W G	2034	Smith O E
715	Arculing Mrs C E	2037	Vacant
719	Martz J M	2038	Cunningham F C
733	Stoddard H O	2039	Craig A R
735	Turner Greenberry	2041	Miller A B
743	Whitney A A	2044	Gibson J H
745	Wheaton Geo	2046	Donaldson Wm
811	Ecker J P	2101	Johnson D A
811	Fugazi Domenico	2104	Porter E R
811	Mitchell H L	2104	Soderquist Emil
817	Harris Thos	2124	Douglas Thos
823	Redington W M	2139	Feilan Jos

PHONE CABBY'S P

PILGRIM S 1921

PILGRIM S		221 N. AMERICAN ST.	
1043	McLaughlin J P	122	Laymance G O
1051	Milligan J P	125	Long Mrs Mehitable
1055	Sperry F W	125	Morgan H L
1058	O'Dair F F	125 ½	Quail Clarence
1060	Gerber J H	126	Banz E H
1061	Squires M H	126	Elliott E J
1068	Milligan R L	126 ½	Arnold Mrs Ethel
1075	Drais R E	126 ½	Gridley Mrs Florence
1077	Morse D M	133	Fitzgerald Mrs M S
1101	Lopez M H	133	Gugenheim M L
1121	Osborn G F	136	Bishop Mrs E I
1122	Miller R I	143	Troke F A
1124	Gerber Aug	220	Schuler G F
1125	Gardella A F	227	Mandage Norma
1125	Noce J F	227	Sexton E C
1138	Behnke W F	228	Brueck K C
1140	Golithon T N	229	Vacant
1151	Stormes H A	241	Bennie A H
1155	Perkin H W	315	Sanguinetti Jas
1160	Hamlin R L	322	Curliss Mrs Linda
1161	Moore D C	330	Aldrich G A
1175	Horr W F	337	McConnaughy E D
1210	McKenzie D E	337	Stedman E C
1220	Fay R T	339	Agesen E H
1226	Reitz F E	345	Haines Mrs Laura
1227	Costa Anthony	403	Repetti D E
1229	Williamson T E	411	Gleason D E
1235	Riseden Wm	411	Wauldron D A
1245	Whittall G G	419	Yettner Frank
1246	Magnuson John	420	Lewis A F
1250	Frisbie G A	425	Holmes D E
1259	Schachten W H	428	Nourse Oscar
1263	Pearce G H	429	McAfee J A
1269	Conklin R H	430	Saxton A H
	PILGRIM—SOUTH	431	Vacant
15	Grey S J	433	Lawson F H
15	Schafer S H	435	Shaffer Mrs L O
15	Williams Wm	438	Vacant
19	Herron W Q	445	Cunningham Albert
20	Darby Mrs N I	445	Deuel O L
20	Rolland Mrs R A	445	Thompson Geo
21	Riechers O C M	446	Bond F B
23	Cicinato Michele	505	Rothang V W
28	Redmond Wm	519	Hartman Jacob
29	Miller F B	527	Agesen Mrs M C
31	Howard Mrs Kate	537	Mazza Jos
33	Best Mrs Lillian	545	Dickson R J
33	Van Volkenburg Mrs Olive	620	Strout E E
33 ½	Bruner F M	628	Filipelli Mrs Maria
35	Foster H R	636	Cassidy J A
44	Myers N S	646	Bruce G C
115	Weist J T	646	Garibaldi Danl
115a	Ross Hannah	646	Pease Jos
115b	Fortner J L	704	Mori Jos
118	Steen Walter	708	Francesconi Frank
118	Waddell M G	726	Burrows J H
119	Austin H E	748	Vacant
120	Rees J T	804	Raggio David
122	Christian T R	814	Muzio Albino
122	Laswell Wm	824	Obertelo Mrs Mary
		828	Allan Harold
		830	Stein Delmar

PILGRIM S 1921

GENERAL INSURANCE STOCK

832 De Martini Jos
 848 Rogers H B
 947 Weaver W W
 1103 Groom F A
 1109 Coffey S A
 1139 Augustine W B
 1145 Jacobsen Niels
 1203 Spalding C H
 1203 Stoker Ira
 1221 Murphy Marvin
 1222 Warren H U
 1226 Lozano S E
 1328 Osgood E G

PINCHOT

1110 Young J L
 1124 Wolgamott D E
 1126 Baker Edith V
 1203 Stone A W
 1209 Fay E E
 1221 Dorcey R D
 1224 Ventre L L
 1314 Board Mrs H M
 1404 McGaffey G M
 1415 Cardoza J F
 1421 Beatie D W
 1429 Little T A
 1430 Warner J C
 1432 Swan E P
 1436 Hull E W
 1504 Lemons J T
 1509 Cash H D
 1510 Davison J T
 1511 McBride J D
 1516 Monaghan L P
 1519 Reed H G
 1526 Mullen H A
 1527 Delmege C G
 1528 McClelland J W
 1530 Hubbard M T
 1535 Baldrige C W
 1545 McGinley R W

PINE

201 Vacant
 204 Holsworth Mrs Maude
 204 Smith Mrs Rebecca
 301 Loney Mrs Clara
 315 Pedri Agostino
 319 Eybs F W
 328 Loney Jeff
 334 Fuhrmann L C
 405 Muller Eugene
 407 Klinger F A
 417 Lamb Edw
 421 Hardy O B
 422 Peterich Herman
 423 Pritchard V P
 425 Coffi Louis
 425 Perazzo Mrs Maria (rear)
 426 Cason B M
 428 Moncrieff J W

434 Convers A R
 440 Hutchinson A M
 501 Vacant
 525 Vieldo Antonio
 529 Risso David
 533 Lyons H G
 537 Stanford Jos
 539 Rice Chas
 540 Mauchle C J

PLEASANT

815 Weikley J N
 835 Warner R W
 902 Hanson Elmer
 905 Nieman W D
 910 Garretson R L
 920 Lucas Saml
 920 Opie Mrs Jennie (rear)
 921 McCune Mrs Nellie
 928 Wood Floyd
 933 Austin Harry
 935 Nord A W
 936 Bohn Jos
 945 Eproson R W
 950 Gianelli Mrs Luigia
 953 Podesto Mrs Mary
 958 Owen Mrs Leslie
 958 Wagy M S
 963 Nichols Mrs E G
 982 De Pauli D J
 986 Haskell F L

POPLAR—EAST

5 Mandel A E
 19 McCan F A Jr
 122 Fox G R
 128 Molloy J J
 138 Sievers F W A
 144 Daisley G F
 211 Hackett Richd
 211 Smith E M (rear)
 221 Black Mrs L B
 221 Kahles Wm
 221 Peterson Harriet M
 222 Keys T J
 227 Brown Mrs S E
 227 Garwood Mary J
 245 Journey W E
 248 Lang A B
 301 Meier J G
 303 Sinai J J
 305 Semeria J H
 305 Norton O S
 307 Udell S I
 309 Langford G A
 311 Holman E H
 313 Reid J L
 315 Potter A C
 318 Parkinson Mrs Harriet
 320 Parkinson O B
 330 Jordan T A
 340 Parsons E T

SCOTTS E 1921

SAN JOSE

436 Reimers Gerhard
 737 Campbell A W
 745 Cutty L A
 825 Athearn P A
 829 Klingman H P
 1025 Fostine John
 1028 Dardis T L
 1028 Niles Mrs M H
 1045 Bileski F H
 1230 Jackson J H
 1447 Levinsky H M
 1447 Thrift S L

SCOTTS—EAST

1207 Mitchell Owen
 1209 Mair J G
 1209 Mitchell F P
 1209 Robertson L W
 1209 Stewart C B
 1212 Muzio Louis
 1214 Hicks Jas
 1214 Puccinelli Gabriel
 (rear)
 1218 Brassesco Marco
 1220 Chavez Elario
 1220 Guerrero Margarito
 1220 Hernandez Tomas
 1220 Munoz Pontillo
 1220 Padilla Jose (rear)
 1220 Ramirez Juan (rear)
 1248 Bacigalupi J A
 1301 McLerran Mrs M C
 1325 Torreano Chas
 1329 Young W G
 1345 Gerrard L H
 1347 Boscoe Antonio
 1435 Candido Bastiano
 1445 Bauer Jacob
 1502 Demichelli Domenico
 1502 Gobbi Jos
 1515 Mauro Louis
 1515 Padula Wm
 1517 Vacant
 1520 Tafuri Jos
 1527 Earle Mrs S L
 1527 Pierce E N
 1539 Turner J E
 1545 Beason Geo
 1545 Flowers Guy
 1545 Messer Henry
 1545 Rabb P C
 1602 Jacobsen E D
 1612 Johnson C W
 1632 Paulson Mrs Emma
 1633 Vaccarezza Mrs Mary
 1636 Iaccovani Wisko
 1637 Mandelli Mrs Frances
 1637 Monteverde J V

1638 Trotta John
 1640 Misassi Michael
 1643 Vacant
 1645 Grilli David
 1647 Duval J L
 1701 Miniaci Michael
 1702 Lyons H A
 1711 Olivera Louis
 1716 Freni Santo
 1721 Rossi Vincent
 1735 Crabb J S
 2019 Harmon J R
 2027 Fratta P P
 2037 Fuller Albert
 2039 Pellaton C E
 2040 Vacant
 2112 Novretzke Fred
 2117 Costa J B
 2122 Kodey Nick
 2122 Pinasco Antonio (rear)
 2136 Pricolo Jas
 2146 Bruno Louis
 2306 Haflich W J
 2370 Beauchat Wm
 2371 Anderson C S
 2373 Vacant
 2375 Hartman G H
 2391 Durand H W
 2404 McMullen Frank
 2405 Morris G W
 2406 Calsado Manuel
 2410 Vacant
 2419 Forster C F
 2435 Bates W H
 2438 Capps W M
 2442 Emmett Mrs Ellen
 2444 Hibbs Mrs Elibazeth
 2444 Lynn K T
 2445 Conners John
 2450 Jimerson Edw
 2518 Perez Lotildo
 2520 Munoz Elias
 2522 Barneson Mitchell
 2529 Davis J W
 2547 Narvaez W S

SCOTTS—WEST

302 Gofield F E
 306 Aguirre Mary
 306 Bourbon Geo
 310 Jackson C O
 310 Wilson Mrs J R
 420 Barsocchi Albert
 420 Sanguinetti Louis
 422 Del Preti Stephen
 424 Sbragia Louis
 425 Brock Thos
 425 Cochran Jas
 425 Dott John
 425 Jensen Ole

TAYLOR E 1921

1549	Norton C C	721	Barnhart R E
1555	Myer E W	722	Warren Chas
1561	Shuster Louis		TAYLOR—EAST
1564	Seeley A G	12	Fox Mrs Margaret
1601	Morris G O	20	Derruau Theo
1615	Burgess J H	20	Sahut Henri
1615	Hedstrom A G	26	Rea J G
1617	Miller Mrs R A	36	Filley W E
1619	Warren Mrs M M	46	Sanchez Mrs Sevina
1622	Gordon E E	214	Unobtainable
1632	Echandi Rufino	222	Craven Mrs M L
1634	Vacant	222	McAllen Mrs M L
1636	Tiffany Mrs S J	232	Stocktonia Hotel
1704	Vacant	232	Wood J T
1705	Maynard A S	236	Adams F C
1712	Haskin H J	240	Santa Fe Hotel
1721	Brown O L	240	Scally Patrick
1725	Johnson J P	242	Garcia Frank
1729	Jaton Danl	246	Warren Homer
1730	Vacant	604	Mangin Mrs Mary
1731	Spangler A N	618	Sabatini Leo
1734	Stein Caspar	620	Beasley W M
1735	Hodgson D B	622	Vegt John
1740	Anderson A J	626	Jefferson John
1763	Larimer W H	628	Lissenden Mrs Mary
1811	Ellison Danl	628	Morris F P
1819	Pollum Mrs S C	636	Nash J H
1829	Bigelow Mrs Alzada	1246	Vacant
1829	Coggshall T H	1248	Berch L A
1837	Rice E S	1404	Beatty G R
1841	Conley W H	1406	Hogue H A
1847	Patton T T	1412	Oberst Philip
1901	Kinyonos Hinario	1550	Gomez Danl
1902	Wills S E	1550	Ribera Gabriel
1911	Roberts Jos	1550	Salas Mauro
1920	Causey Mrs M R	1550	Villareal Posceto
1927	Hendricksen Thor	2332	Reynolds F T
1935	Miller C T	2341	Butts C F
1937	Parker J W	2440	Hitch Albert
1938	Causey L H	2445	Weaver F E
1943	Moore W A	2446	McCabe E L
1956	La Bat C F		TAYLOR—WEST
2004	Kant Mrs M S	216	Bozzi John
2020	Parlin E A	303	McPherson Colin
2021	Newbanks J E	311	Oriental
2024	Rice Claude	327	Freeman John
2100	Nash Howard	335	Franchetti Andrea
2116	Welser Geo	336	Beltrama Peter
2120	Harris Mrs K A	338	Clark A B
2121	Webster R L	345	Mongolo Antonio
2140	Mondragon Margaret		THIRD—EAST
2167	Zappetini Lawrence	205	Weil A P
2171	Dutra Manuel	228	Krauchi H N
	SUTTER—WEST	235	Wilson C B
2220	Collier G E	240	Yount Mrs F A
	SYLVAN COURT	315	Pearson H I
706	Schmelzel Geo	415	Laurence Orla
709	Oriental	420	Payne M F
710	Vacant	530	Rosenberger A C
720	Corkins E L		

USE POSITIVE AUTO QID

E TAYLOR 1916

1916	DIRECTORY OF HOUSEHOLDERS		467
1730	Morgan R A	628	Morris F P
1731	Peters W M	636	Nash J H
1732	Vacant	1248	Podesto Peter
1734	Stein Caspar	1404	Beatty G R
1735	Hodgson D B	1406	Hogue H A
1740	Marten Frank	1412	Oberst Phillip
1760	Lopez Adolp	1702	Zamudio Jos
1763	Felton Alfred	1706	Ruiz Jos
1811	Ellison Danl	1708	Frousto Jas
1819	Polium W L	2112	Novretzka Fred
1829	Coggshall Lucy A (wid Henry)	2122	Magra Jos
1837	Schaffer Jos	2136	Pricolo Jas
1841	Conner J D	2136	Pinasco Antonio (rear)
1847	Silva J G	2146	Bruno Louis
1863	Ward John	2391	Durand H W
1901	Bohn Theo	2405	Corkins F P
1902	Peak Thos	2406	Moody W R
1911	Vacant	2410	Creegan Ivory
1920	Causey J H	2435	Bates W H
1927	Sheehan J E	2438	Capps W M
1935	Vacant	2442	Emmett W H
1937	Yearicks Walter	2444	McLaughlin B L
1938	Peak Loren	2445	Conners John
1943	McGill A B	2464	Sinnott Jas
1956	Davis C T	2510	Williams F A
2004	Kent J W	2520	Hanes J N
2020	Vacant	2521	Juritich Michael
2021	Kerrick Kate (wid W L)	2555	Gilbert J I
2024	Andre Jessie A (wid Geo)		
2111	Walsh John		TAYLOR—WEST
2116	Miller R J	216	Bozzi John
2120	Loughlin Michael	303	McPherson Colin
2140	Cecchini Agostino	311	Kruse J C
2167	White Delia E (wid W W)	327	Del Rio Mrs Julia
2169	Vacant	335	Sutherland G W Jr
2202	Markert G J	336	Barbieri Louis
2220	Herbert Kate (wid J T)	338	Madrid M M
2345	Vacant	338	Mitscher R A
		345	Sutherland C W
	TAYLOR—EAST		THIRD
12	Fox Margaret (wid John)	235	Chapman H A
20	Owen W L	315	Serna Fred
26	Rea J G	415	Omick F W
36	Real Ray	725	Sims Jas
46	Sanchez M M	726	Pellegrini David
46	Southwick J W		THIRD—WEST
214	Vacant		
222	Watson G H	12	Silver J F
232	Stocktonia Hotel	14	Simmons J J
232	McAllen Margaret L (wid Michael)	38	Simmons W A
236	Sowles W H	47	Jack E H
240	Santa Fe House	115	Graves J E
240	Sally Patrick	124	Moore Ernest
604	Mangin Edw	125	Memsen J C W
618	Campbell G E	127	Scott Marcell
620	Beasley Walter	211	Earhart C C
622	Vacant	235	Allison H F
		245	Arend V H

HAZELTON E 1916

1916	DIRECTORY OF HOUSEHOLDERS		421
6	Webb Nellie (wid Thos)	127	Koorsones Nicholas
19	Ghilardi L U	127	Monroe Mrs Jessie (rear)
21	Andrews Mrs Annie	137	Doan Mary E (wid L E)
32	Marchand Leopold	145	Oriental
46	Molen Wm	209	Vacant
46	Sharp Thos	219	Lingane Matthew
120	Mashorco Jean	321	Vacant
128	Pierucci Sebastian	319	Mugg O V
136	Volpi Viola (wid Pas- quale)	321	Amotzbehere Chas
416	Vacant	327	Dean J M
419	Beier Gus	327	Mullally J L
420	Sisneros Juan	335	Peri J M
424	Paredes Frank	403	Sharp Mabel E (wid S L)
427	Faccini David	409	Genuit J H
430	Campbell G H	417	Woodson L A
430	Collins Jas	419	Vacant
632	Doran Felix	422	Gabutti Natali
822	Oriental	425	Landrum M L
828	Crawford Wm	425	Olmstead B E
	HAWTHORNE	517	Rovegno Geo
415	Long Kennett	521	Mayhew Mrs Alleen
420	Cross R M	525	Lewis G V
425	Esplen C A	529	Lucas L J
427	Campbell C F	535	Vacant
428	Thomsen O T	546	Beyett P H
429	Roher J F	615	Arata Mrs Nice
436	Tinker H F	621	Lewallen R C
440	Quinn Thos	621	Nall O J
445	Hammel J L	631	Vacant
516	Isbell J L	639	De Ganna C J
523	Vacant	715	Arculing J A
525	Cox Fredk	719	Eldridge Albert
530	Meyer C C	733	Williams Walter
539	Cox Richd	735	Turner Greenberg
540	Feeley Mary (wid John)	743	Castle E D
541	McLaughlin Mary A (wid Peter)	745	Bown Mrs Rachael
542	McGillivairy Levi	811	Bacon A S
543	Bancroft Rev C O	811	Morgan J R
544	Littleton Mrs M A	817	Harris Thos
545	De Larm Mrs F M	823	Redington W M
546	Vacant	829	Vacant
	HAZEL	841	Eickhoff Robt
29	Burns E D	847	Jory Chas
29	Newby R E	1107	Payne J W
29	Oust E A	1121	Gerrard Amelia (wid Jas)
44	Hansen L J	1129	Steinbrecher C H
48	Crow R J	1135	Presto Michael
	HAZELTON—EAST	1206	Giggy E C
35	Poole D B	1214	Kroyer Mrs Alice
45	Brisco W M	1230	Watrous Fredk
103	Kelley J E	1238	Eproson A E
109	Cromwell Geo	1248	Pope G W
109	Pound Mary M (wid Wm)	1304	Vacant
119	Giovannoni Mrs Emily	1307	Johnson B F
		1308	Covalt J L
		1311	Hamilton Harry
		1311	McBride Dillon
		1315	Nolle Wm
		1316	Faust J J

PILGRIM S 1916

448		POLK-HUSTED DIRECTORY CO'S		1916	
L S P E D S. lain	125 1/2	Bellina Anna E (wid M E)	824	Bosworth F E	
	126	Arlin G G	828	Vacant	
	126	Bentley Walter	830	Brautigan F	
	126	McMillan Wm	832	De Martini Jos	
	126 1/2	Rees J H	947	Weaver J J	
	126 1/2	Skiff H W	1109	Groom F A	
	126 1/2	Smaltzried L L	1135	Augustine John	
	126 1/2	Stafford Jos	1139	Augustine W B	
	133	Fitzgerald J C	1145	Jacobsen Niels	
	136	Foley B H	1203	Stoker K E	
	143	Trocke F A	1221	Dyer Sarah E (wid W H)	
	220	Schuler G F	1328	Garner J R	
	227	Dickinson C E		PINCHOT	
	228	Brueck K C	1203	Blanchard F R	
	241	Freeman Martha D (wid W F)	1209	Tretheway R L	
	315	Vincent Walter	1221	Dorcey R D	
	322	Doan H P	1314	Guibor Harry	
	337	Brooks J E	1404	Marcen E A	
	337	Flack W L (rear)	1430	Linabary T A	
	339	Vacant	1504	Harris Clara (wid Alex)	
	345	Haines G W	1509	Moffett C E	
	403	McAfee J A	1510	Davison J T	
	411	Gleason D E	1511	Spect Bert	
	411	Pierce W E	1527	Miller John	
	419	Swanson S A	1531	Hall Wm	
	425	Daniels J F		PINE	
	428	Metzler C J	204	Campodonico F G	
	429	Dockery J T	301	Loney Katherine (wid Jas)	
	430	Saxton A H	315	McNamara W J	
	431	Brown C R	319	Williams N P	
	433	Lawson F H	328	Loney Jesse	
435	Hall Ethelind W (wid J A)	334	Lamb Mrs L F		
438	Sawyer A W	401	Muller Eugene		
445	Cunningham Albert	417	Lamb Patrick		
446	La Barr E E	422	Peterich Hermann		
505	Davis G G	423	Pritchard V P		
519	Schwarz Frank	425	Coffi Luigi		
522	Sturla F J	426	Lovelace Mrs Emma		
527	Agesen Mary C (wid John)	434	Walters E B		
537	Mazza Bart	440	Tulan Rosa C (wid Peter)		
620	Hulse Margaret (wid Wm)	525	Scott R R		
628	Filipelli Mrs Mary	529	Blair E J		
636	Reimers O J	533	Vogel Mrs H R		
644	Robinson W J	537	Sanford Jos		
646	Bauer Jacob	539	Marengo Luigi		
704	Millradt M A	540	Vielda Antone		
704	Mori Giuseppe		PLEASANT		
708	Vacant	1	Foote R N		
725	Vacant	3	Eproson R W		
726	Burrows J H	5	Johns D P		
726	Lowe Walter	6	Carlson J E		
737	Wooden D L	7	Vacant		
748	Strong M H	8	Comfort A J		
804	Vacant	8	Nelson W R		
814	Winton H M S	9	Vacant		

HERRBERT E WILLIAMSON

SCOTTS E 1916

456	POLK-HUSTED DIRECTORY CO'S	1916
2161	Harding J J	2309 Easton Ole
2161	Peterson C A	2320 Durand F A
	SAN JOSE	2360 Brown Frank
436	Reimers Gerhard	2392 Bohanan W L
825	Cowell A E	2404 Axtill John
825	Swett Mrs A M	2406 Weaver F E
829	Cunningham J H	2408 Benson S E
	SCOTTS—EAST	2426 Douglass Enoch
23	Prahser F S Jr	2444 Knowles R L
33	Prahser F S	2450 Denton Robt
43	Negretti Mrs Adela	2515 Pesante P S
1146	Carmon W L	2536 Mefret Lena (wid Geo)
1209	Gray Ward	2544 Garcia Mrs Maria
1209	Penny C M	2550 Oliver H W
1209	Walker Annie (wid Robt)	SCOTTS—WEST
1212	Souza Saml	202 Smith R R
1214	Giovannoni Eugenio	302 Gofield F E
1214	Puccinelli Gabrielli (rear)	306 Billegas Antone
1218	Brassesco Marco	310 Wilson Julia (wid J R)
1220	Cortez Miguel (rear)	420 Sanguinetti G B
1220	Domingues Adolphus	424 Petroni Bruno
1220	Escamilla Apolinar	436 Haberle Carolina (wid Candido)
1220	Merando Roberto (rear)	436 Sbragia Basilia
1220	Nenez Amaro (rear)	437 Nesbitt S K
1248	Bacigalupi John	447 Vinelli Antone
1301	McLerran Mary C (wid A J)	501 Weyand Emma (wid T E)
1345	Jacinto Mamie (wid Jos)	525 Howard V F
1347	Madrid Mrs Adelaide	527 Lewis J A
1435	Candido Bastiano	529 Lewis Stephen
1445	Terrani Jos	SECOND
1502	Demicheli Domenico	201 Du Bois Mrs Anna
1515	Pachetti Jos	202 Harrell N T
1517	Sandrini Peter	211 Vacant
1520	Bosco Antonio	212 Cooke W L
1527	Pierce O C	220 Golding Annie (wid Albert)
1541	Messer Henry	221 Lee W S
1601	Geni Chas	222 Miller Jennie B (wid B C)
1630	Vacant	225 Pullin F G
1633	Vaccarezza Mary (wid Victor)	229 Stevens R N
1637	Mandella Frances (wid Alfonso)	319 Vacant
1640	Misassi Michael	320 Vacant
1643	Grilli David	324 Vacant
1647	Iacovoni Eustaceo	334 Dougherty D B
1701	Miniaci Miguel	409 Welser Geo
1711	Spina Frank	602 Largey D A
1716	Mappe Frank	705 Williams C C
1721	Rossi Vincent	711 Preston H J
1735	Galino Carlo	717 Korte Henry
2019	Whitescarver W W	825 Smith Margaret (wid T R)
2027	Davis A E	826 Myers D P
2039	Pellaton C E	SEVENTH
2040	Goodlow Wm	365 Vacant
2224	Faraclas Makel	435 Webster Elliott
2309	Brown Wm	603 Beene L G

Stockton Diamond
S Union St and E Scotts Ave
Stockton, CA 95205

Inquiry Number: 6224403.4

October 13, 2020

EDR Historical Topo Map Report

with QuadMatch™



6 Armstrong Road, 4th floor
Shelton, CT 06484
Toll Free: 800.352.0050
www.edrnet.com

EDR Historical Topo Map Report

10/13/20

Site Name:

Stockton Diamond
S Union St and E Scotts Ave
Stockton, CA 95205
EDR Inquiry # 6224403.4

Client Name:

HDR Engineering Inc.
100 Oceangate
Long Beach, CA 90802
Contact: Natalie Bogan



EDR Topographic Map Library has been searched by EDR and maps covering the target property location as provided by HDR Engineering Inc. were identified for the years listed below. EDR's Historical Topo Map Report is designed to assist professionals in evaluating potential liability on a target property resulting from past activities. EDR's Historical Topo Map Report includes a search of a collection of public and private color historical topographic maps, dating back to the late 1800s.

Search Results:**Coordinates:**

P.O.#	10217993	Latitude:	37.946759 37° 56' 48" North
Project:	Stockton Diamond	Longitude:	-121.275848 -121° 16' 33" West
		UTM Zone:	Zone 10 North
		UTM X Meters:	651490.94
		UTM Y Meters:	4201309.72
		Elevation:	18.00' above sea level

Maps Provided:

2012
1987
1976
1968
1952
1913, 1914

Disclaimer - Copyright and Trademark Notice

This Report contains certain information obtained from a variety of public and other sources reasonably available to Environmental Data Resources, Inc. It cannot be concluded from this Report that coverage information for the target and surrounding properties does not exist from other sources. NO WARRANTY EXPRESSED OR IMPLIED, IS MADE WHATSOEVER IN CONNECTION WITH THIS REPORT. ENVIRONMENTAL DATA RESOURCES, INC. SPECIFICALLY DISCLAIMS THE MAKING OF ANY SUCH WARRANTIES, INCLUDING WITHOUT LIMITATION, MERCHANTABILITY OR FITNESS FOR A PARTICULAR USE OR PURPOSE. ALL RISK IS ASSUMED BY THE USER. IN NO EVENT SHALL ENVIRONMENTAL DATA RESOURCES, INC. BE LIABLE TO ANYONE, WHETHER ARISING OUT OF ERRORS OR OMISSIONS, NEGLIGENCE, ACCIDENT OR ANY OTHER CAUSE, FOR ANY LOSS OF DAMAGE, INCLUDING, WITHOUT LIMITATION, SPECIAL, INCIDENTAL, CONSEQUENTIAL, OR EXEMPLARY DAMAGES. ANY LIABILITY ON THE PART OF ENVIRONMENTAL DATA RESOURCES, INC. IS STRICTLY LIMITED TO A REFUND OF THE AMOUNT PAID FOR THIS REPORT. Purchaser accepts this Report "AS IS". Any analyses, estimates, ratings, environmental risk levels or risk codes provided in this Report are provided for illustrative purposes only, and are not intended to provide, nor should they be interpreted as providing any facts regarding, or prediction or forecast of, any environmental risk for any property. Only a Phase I Environmental Site Assessment performed by an environmental professional can provide information regarding the environmental risk for any property. Additionally, the information provided in this Report is not to be construed as legal advice.

Copyright 2020 by Environmental Data Resources, Inc. All rights reserved. Reproduction in any media or format, in whole or in part, of any report or map of Environmental Data Resources, Inc., or its affiliates, is prohibited without prior written permission.

EDR and its logos (including Sanborn and Sanborn Map) are trademarks of Environmental Data Resources, Inc. or its affiliates. All other trademarks used herein are the property of their respective owners.

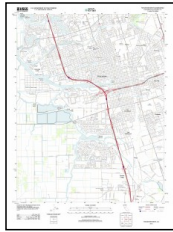
Topo Sheet Key

This EDR Topo Map Report is based upon the following USGS topographic map sheets.

2012 Source Sheets

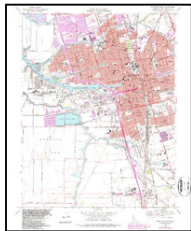


Stockton East
2012
7.5-minute, 24000

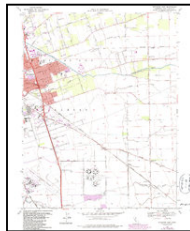


Stockton West
2012
7.5-minute, 24000

1987 Source Sheets

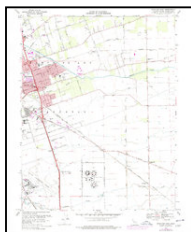


Stockton West
1987
7.5-minute, 24000
Aerial Photo Revised 1982

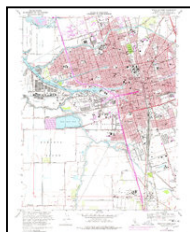


Stockton East
1987
7.5-minute, 24000
Aerial Photo Revised 1982

1976 Source Sheets

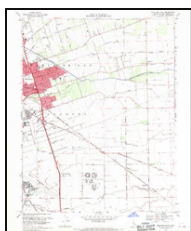


Stockton East
1976
7.5-minute, 24000
Aerial Photo Revised 1976

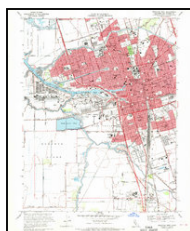


Stockton West
1976
7.5-minute, 24000
Aerial Photo Revised 1976

1968 Source Sheets



Stockton East
1968
7.5-minute, 24000
Aerial Photo Revised 1967



Stockton West
1968
7.5-minute, 24000
Aerial Photo Revised 1967

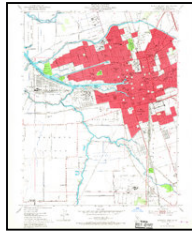
Topo Sheet Key

This EDR Topo Map Report is based upon the following USGS topographic map sheets.

1952 Source Sheets

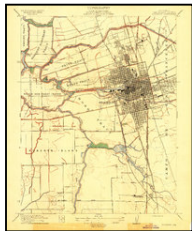


Stockton East
1952
7.5-minute, 24000
Aerial Photo Revised 1949

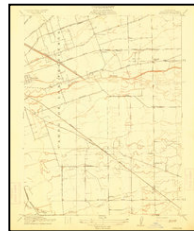


Stockton West
1952
7.5-minute, 24000
Aerial Photo Revised 1949

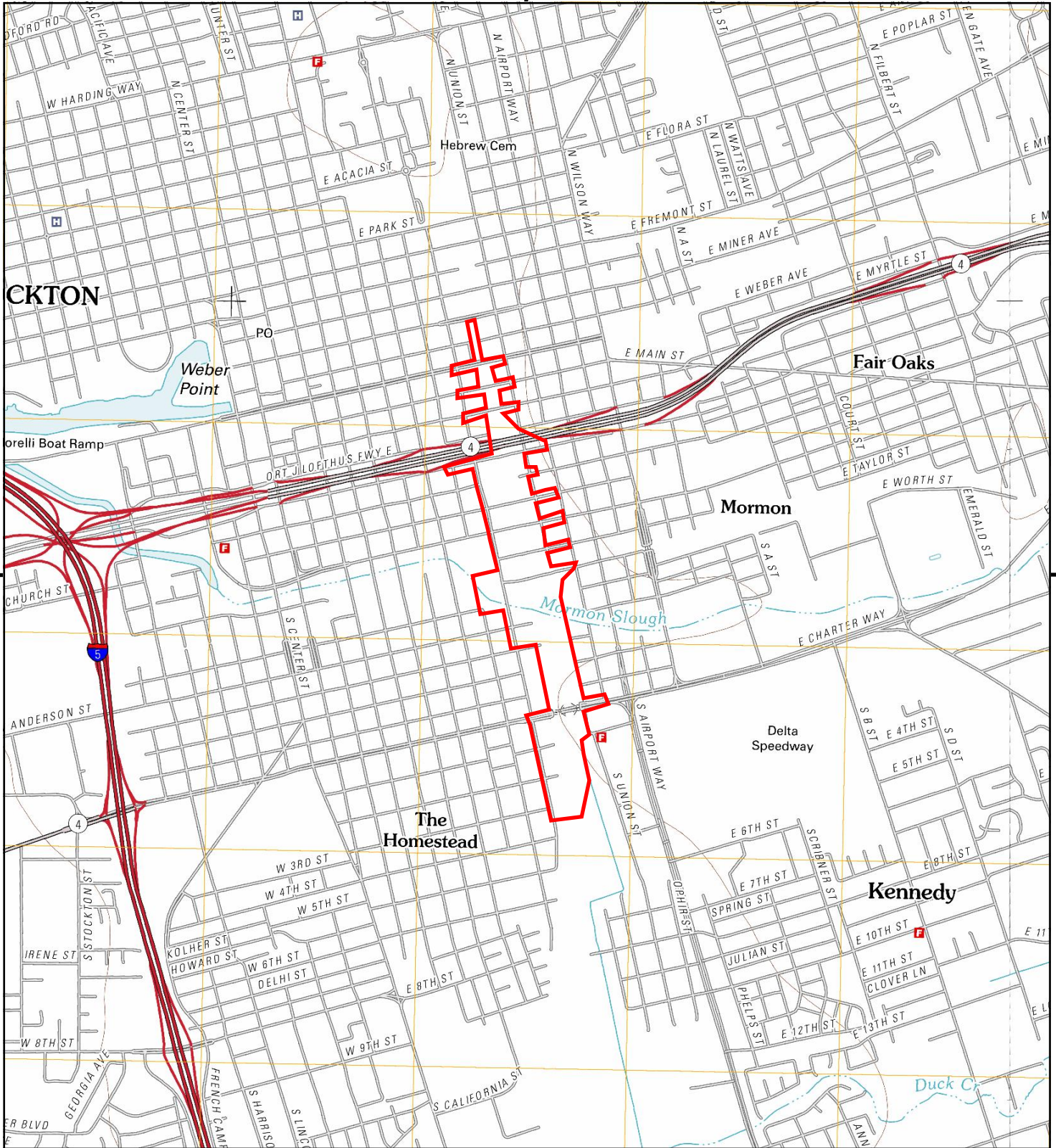
1913, 1914 Source Sheets



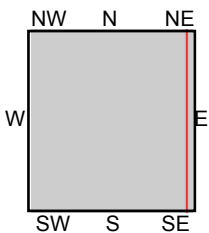
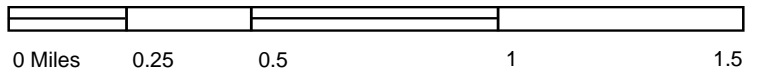
Stockton
1913
7.5-minute, 31680



Burnham
1914
7.5-minute, 31680



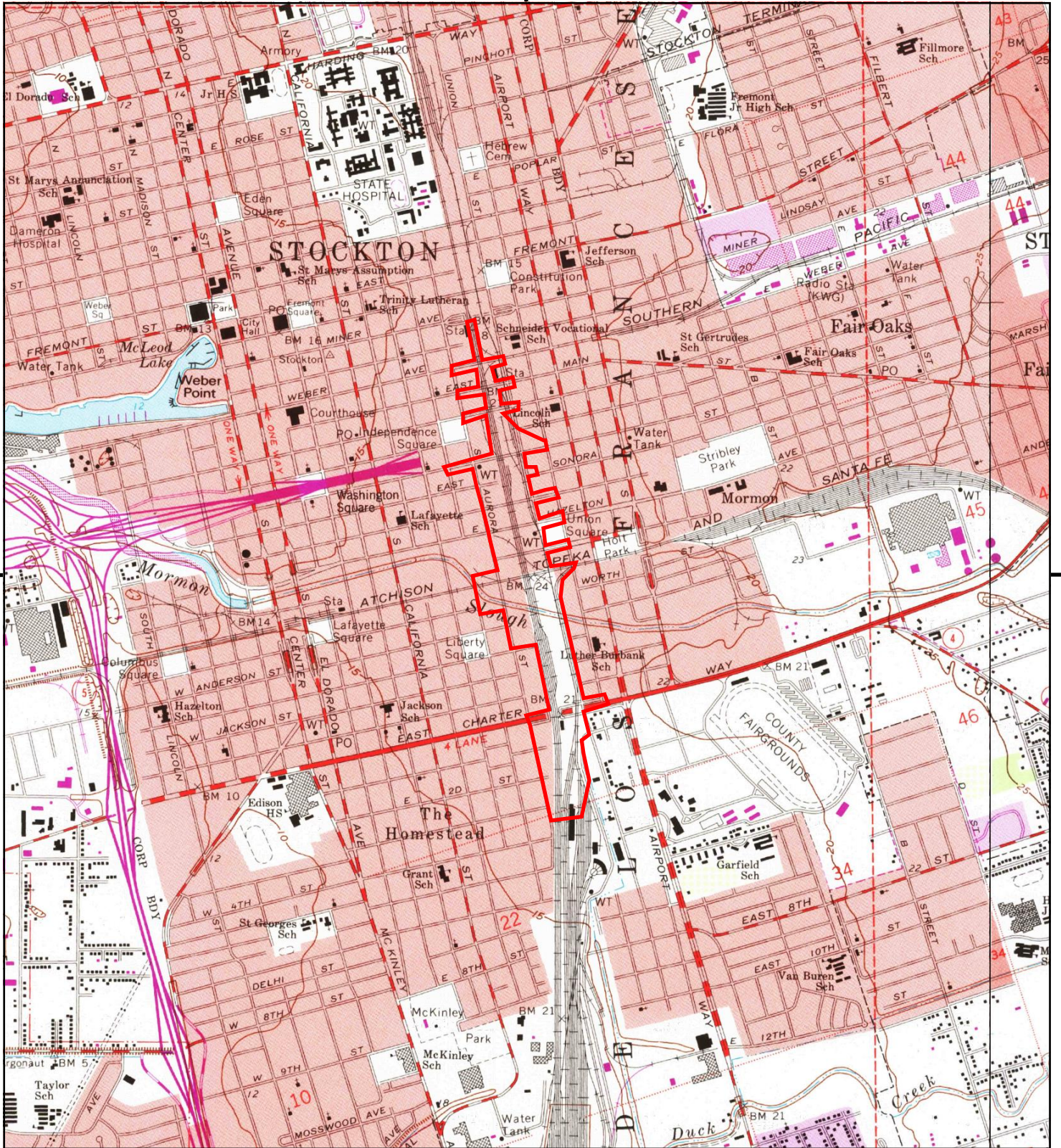
This report includes information from the following map sheet(s).



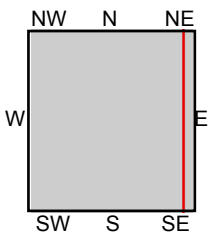
TP, Stockton West, 2012, 7.5-minute
E, Stockton East, 2012, 7.5-minute

SITE NAME: Stockton Diamond
ADDRESS: S Union St and E Scotts Ave
Stockton, CA 95205
CLIENT: HDR Engineering Inc.





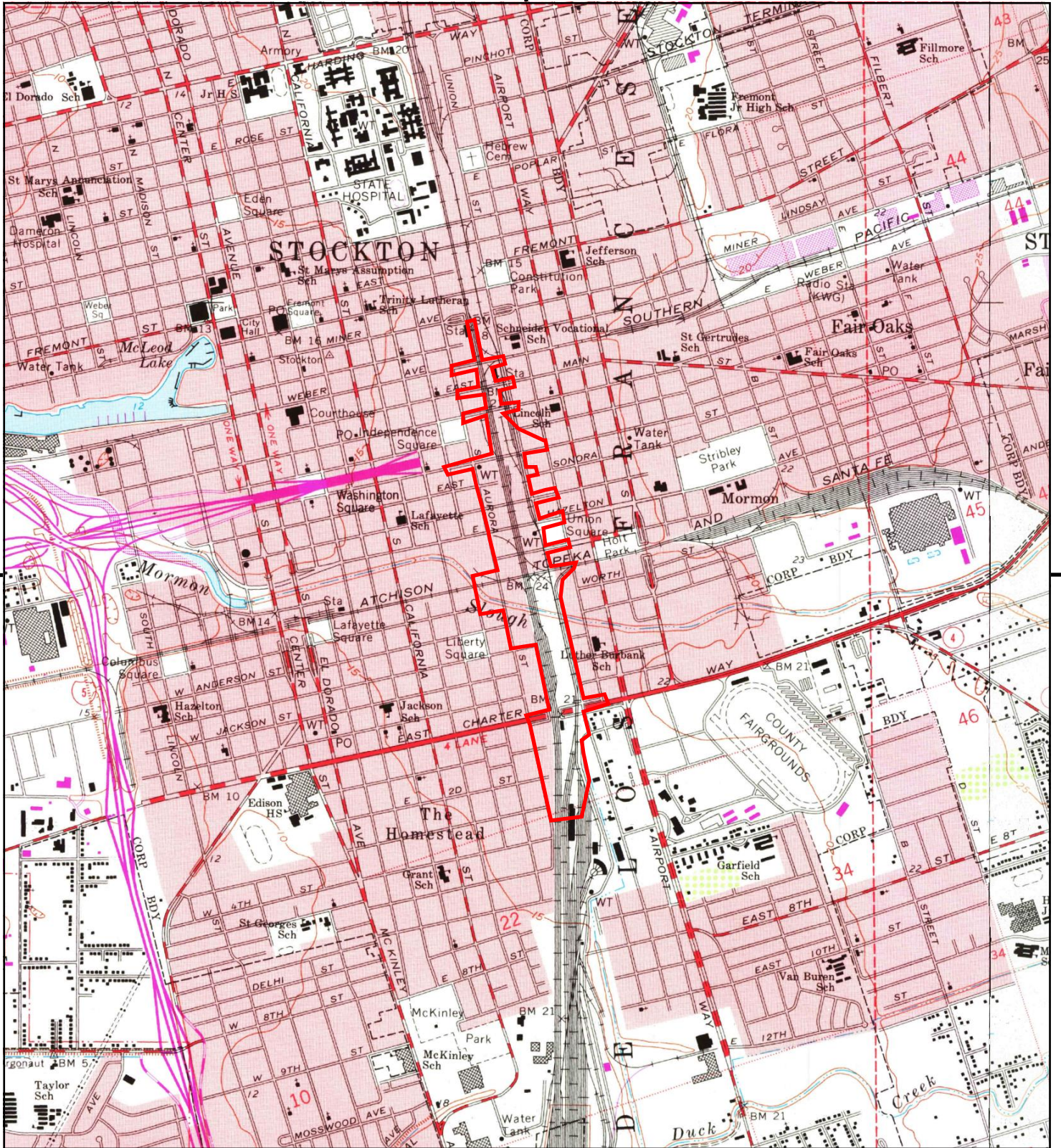
This report includes information from the following map sheet(s).



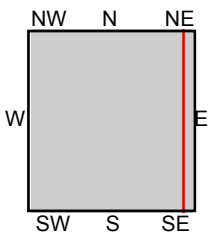
TP, Stockton West, 1987, 7.5-minute
E, Stockton East, 1987, 7.5-minute

SITE NAME: Stockton Diamond
ADDRESS: S Union St and E Scotts Ave
Stockton, CA 95205
CLIENT: HDR Engineering Inc.





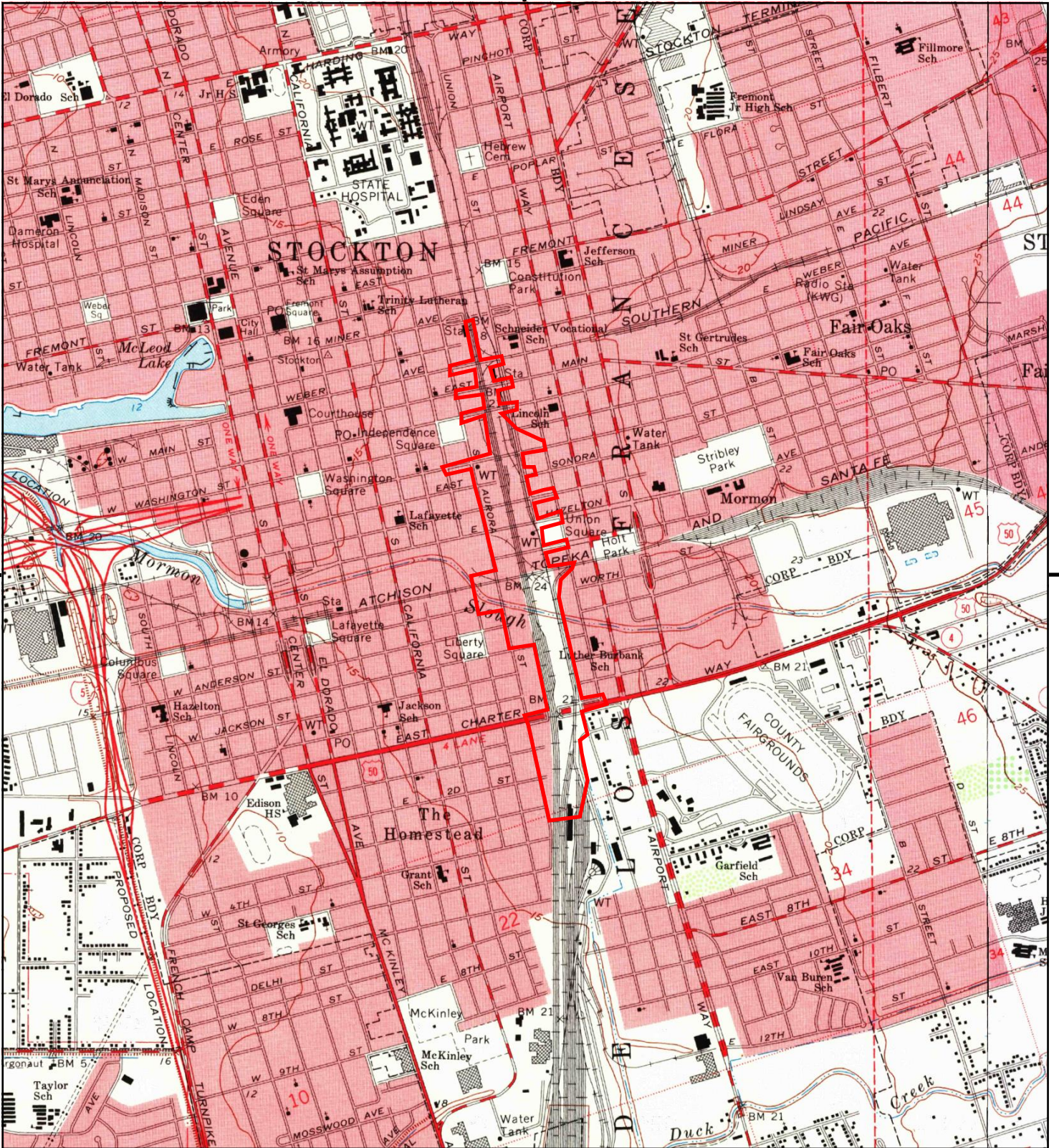
This report includes information from the following map sheet(s).



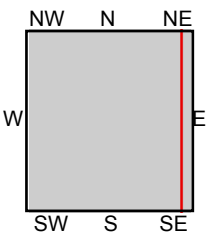
TP, Stockton West, 1976, 7.5-minute
E, Stockton East, 1976, 7.5-minute

SITE NAME: Stockton Diamond
ADDRESS: S Union St and E Scotts Ave
Stockton, CA 95205
CLIENT: HDR Engineering Inc.





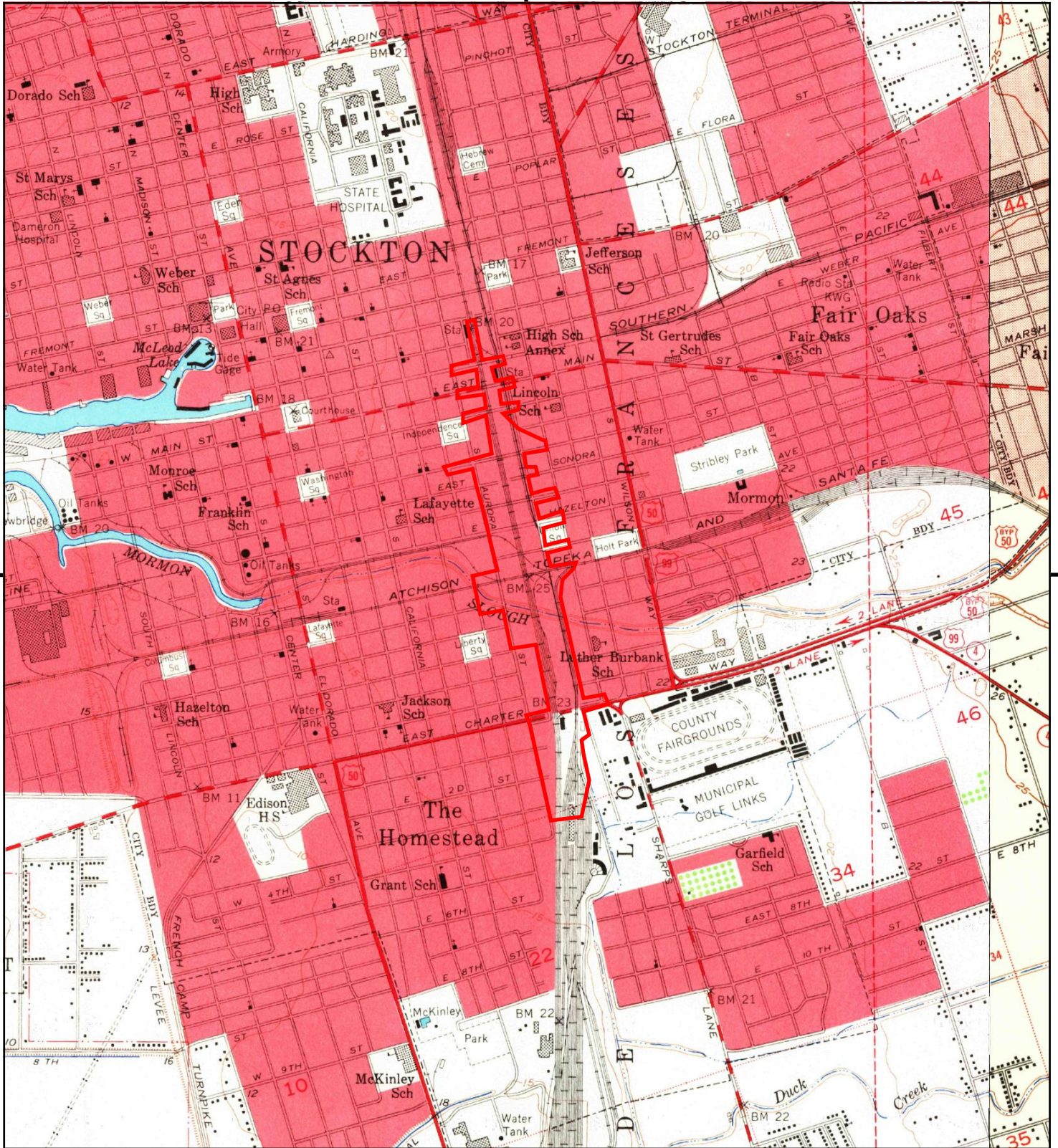
This report includes information from the following map sheet(s).



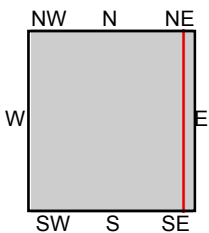
TP, Stockton West, 1968, 7.5-minute
E, Stockton East, 1968, 7.5-minute

SITE NAME: Stockton Diamond
ADDRESS: S Union St and E Scotts Ave
Stockton, CA 95205
CLIENT: HDR Engineering Inc.





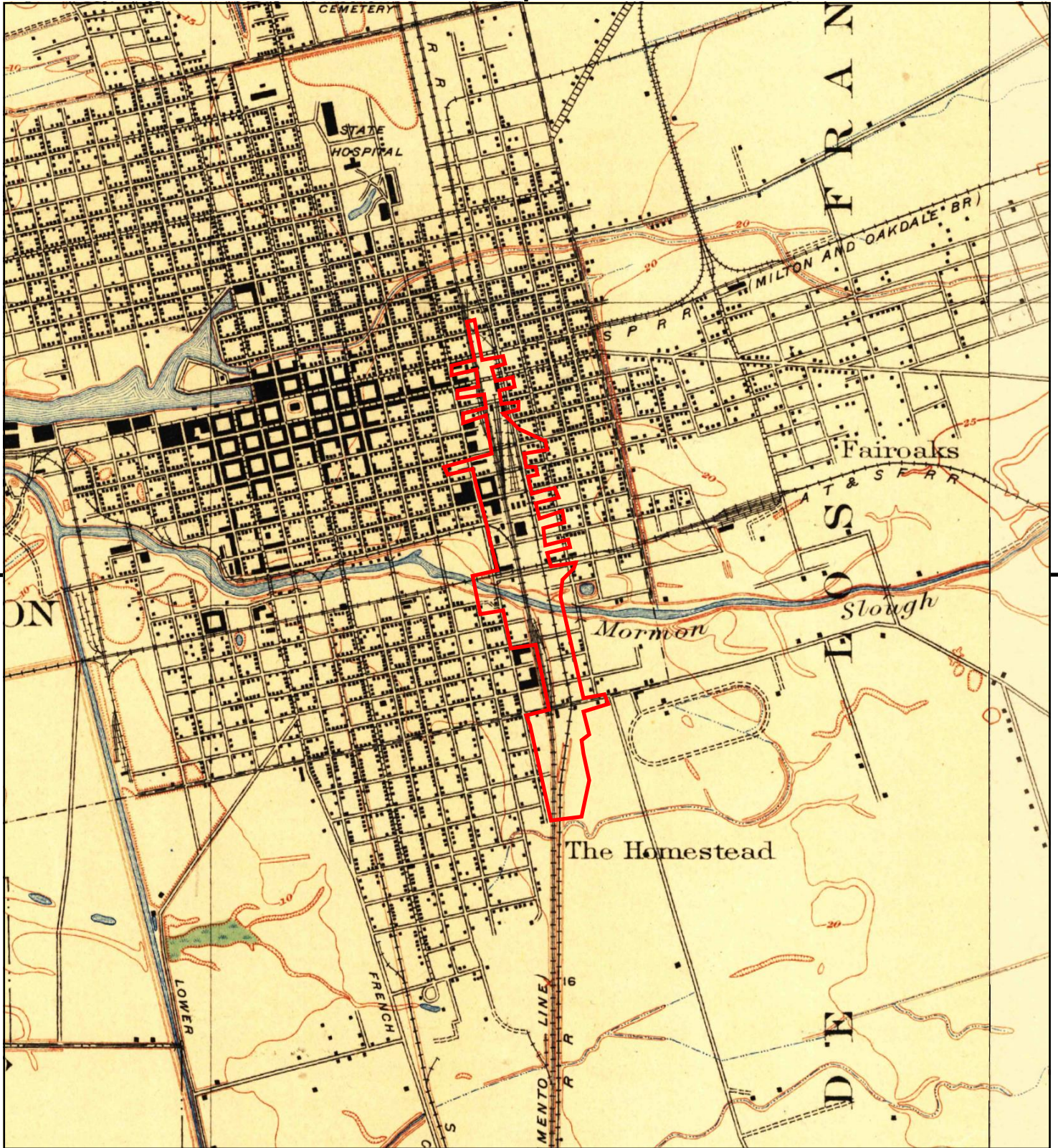
This report includes information from the following map sheet(s).



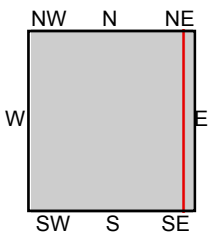
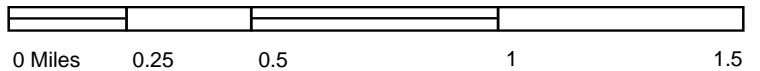
TP, Stockton West, 1952, 7.5-minute
E, Stockton East, 1952, 7.5-minute

SITE NAME: Stockton Diamond
ADDRESS: S Union St and E Scotts Ave
Stockton, CA 95205
CLIENT: HDR Engineering Inc.





This report includes information from the following map sheet(s).



TP, Stockton, 1913, 7.5-minute
E, Burnham, 1914, 7.5-minute

SITE NAME: Stockton Diamond
ADDRESS: S Union St and E Scotts Ave
Stockton, CA 95205
CLIENT: HDR Engineering Inc.



Stockton Diamond

S Union St and E Scotts Ave
Stockton, CA 95205

Inquiry Number: 6224403.2s
October 13, 2020

The EDR Radius Map™ Report with GeoCheck®



6 Armstrong Road, 4th floor
Shelton, CT 06484
Toll Free: 800.352.0050
www.edrnet.com

TABLE OF CONTENTS

<u>SECTION</u>	<u>PAGE</u>
Executive Summary	ES1
Overview Map	2
Detail Map	3
Map Findings Summary	4
Map Findings	9
Orphan Summary	2503
Government Records Searched/Data Currency Tracking	GR-1
 <u>GEOCHECK ADDENDUM</u>	
Physical Setting Source Addendum	A-1
Physical Setting Source Summary	A-2
Physical Setting SSURGO Soil Map	A-5
Physical Setting Source Map	A-10
Physical Setting Source Map Findings	A-12
Physical Setting Source Records Searched	PSGR-1

Thank you for your business.
 Please contact EDR at 1-800-352-0050
 with any questions or comments.

Disclaimer - Copyright and Trademark Notice

This Report contains certain information obtained from a variety of public and other sources reasonably available to Environmental Data Resources, Inc. It cannot be concluded from this Report that coverage information for the target and surrounding properties does not exist from other sources. **NO WARRANTY EXPRESSED OR IMPLIED, IS MADE WHATSOEVER IN CONNECTION WITH THIS REPORT. ENVIRONMENTAL DATA RESOURCES, INC. SPECIFICALLY DISCLAIMS THE MAKING OF ANY SUCH WARRANTIES, INCLUDING WITHOUT LIMITATION, MERCHANTABILITY OR FITNESS FOR A PARTICULAR USE OR PURPOSE. ALL RISK IS ASSUMED BY THE USER. IN NO EVENT SHALL ENVIRONMENTAL DATA RESOURCES, INC. BE LIABLE TO ANYONE, WHETHER ARISING OUT OF ERRORS OR OMISSIONS, NEGLIGENCE, ACCIDENT OR ANY OTHER CAUSE, FOR ANY LOSS OF DAMAGE, INCLUDING, WITHOUT LIMITATION, SPECIAL, INCIDENTAL, CONSEQUENTIAL, OR EXEMPLARY DAMAGES. ANY LIABILITY ON THE PART OF ENVIRONMENTAL DATA RESOURCES, INC. IS STRICTLY LIMITED TO A REFUND OF THE AMOUNT PAID FOR THIS REPORT.** Purchaser accepts this Report "AS IS". Any analyses, estimates, ratings, environmental risk levels or risk codes provided in this Report are provided for illustrative purposes only, and are not intended to provide, nor should they be interpreted as providing any facts regarding, or prediction or forecast of, any environmental risk for any property. Only a Phase I Environmental Site Assessment performed by an environmental professional can provide information regarding the environmental risk for any property. Additionally, the information provided in this Report is not to be construed as legal advice.

Copyright 2020 by Environmental Data Resources, Inc. All rights reserved. Reproduction in any media or format, in whole or in part, of any report or map of Environmental Data Resources, Inc., or its affiliates, is prohibited without prior written permission. EDR and its logos (including Sanborn and Sanborn Map) are trademarks of Environmental Data Resources, Inc. or its affiliates. All other trademarks used herein are the property of their respective owners.

EXECUTIVE SUMMARY

A search of available environmental records was conducted by Environmental Data Resources, Inc (EDR). The report was designed to assist parties seeking to meet the search requirements of EPA's Standards and Practices for All Appropriate Inquiries (40 CFR Part 312), the ASTM Standard Practice for Environmental Site Assessments (E 1527-13), the ASTM Standard Practice for Environmental Site Assessments for Forestland or Rural Property (E 2247-16), the ASTM Standard Practice for Limited Environmental Due Diligence: Transaction Screen Process (E 1528-14) or custom requirements developed for the evaluation of environmental risk associated with a parcel of real estate.

TARGET PROPERTY INFORMATION

ADDRESS

S UNION ST AND E SCOTTS AVE
STOCKTON, CA 95205

COORDINATES

Latitude (North): 37.9467590 - 37° 56' 48.33"
Longitude (West): 121.2758480 - 121° 16' 33.05"
Universal Transverse Mercator: Zone 10
UTM X (Meters): 651494.8
UTM Y (Meters): 4201104.0
Elevation: 18 ft. above sea level

USGS TOPOGRAPHIC MAP ASSOCIATED WITH TARGET PROPERTY

Target Property Map: 5640424 STOCKTON WEST, CA
Version Date: 2012

East Map: 5640422 STOCKTON EAST, CA
Version Date: 2012

AERIAL PHOTOGRAPHY IN THIS REPORT

Portions of Photo from: 20140628
Source: USDA

MAPPED SITES SUMMARY

Target Property Address:
S UNION ST AND E SCOTTS AVE
STOCKTON, CA 95205

Click on Map ID to see full detail.

MAP ID	SITE NAME	ADDRESS	DATABASE ACRONYMS	RELATIVE ELEVATION	DIST (ft. & mi.) DIRECTION
A1	DALART MTR CO AUTO R	915 WEBER AVE E	EDR Hist Auto	Higher	1 ft.
B2	WOOD CLYDE AUTO REPR	4 UNION N	EDR Hist Auto	Higher	1 ft.
A3	DUFOUR HARRY A CLNR	920 E MAIN R 46 S AU	EDR Hist Cleaner	Higher	1 ft.
A4	PIERCE HARLESS SERV	20 AURORA S	EDR Hist Auto	Higher	1 ft.
A5	ADOTSON M W DCLO CLN	911 MAIN E	EDR Hist Cleaner	Higher	1 ft.
A6	AGEE S W INDY	928 MAIN E	EDR Hist Cleaner	Higher	1 ft.
B7	PEERSON PACKAGING	1045 EAST MARKET	RCRA-VSQQ	Higher	1 ft.
C8	MOORE SPRING SERVICE	910 LA FAYETTE ST E	EDR Hist Auto	Higher	1 ft.
C9	CAPITOL VENTURE ENTE	400 AURORA ST S	LUST, Cortese, CERS	Higher	1 ft.
C10	KEYSTONE REPAIR SERV	403 AURORA ST S	EDR Hist Auto	Higher	1 ft.
C11	EASAL EQUIPMENT	418 S AURORA ST	HIST UST	Higher	1 ft.
C12	CAPITAL VENTURE ENT	418 S AURORA	SWEEPS UST, CA FID UST	Higher	1 ft.
D13	STOCKTON INDUSTRIAL	957 E CHURCH ST	CERS HAZ WASTE, CERS, HWTS	Higher	1 ft.
D14	HICKINBOTHAM BROS	920 HAZELTON AVE	SWEEPS UST, CA FID UST	Higher	1 ft.
D15	BAMBUS ENGINE & TRAN	1031 E CHURCH ST	CERS HAZ WASTE, HAZNET, HWTS	Higher	1 ft.
E16	ATCHISON TOPEKA & SA	1033 E SCOTTS AVE	UST	Higher	1 ft.
C17	BEAULIEU INDUSTRIES	400 S AURORA	ENVIROSTOR, VCP, SWEEPS UST, CA FID UST	Higher	1 ft.
C18	BEAULIEN CHEMICAL	400 S AURORA ST	HIST UST	Higher	1 ft.
D19	MORALES AUTO REPAIR	1021 E HAZELTON AVE	CERS HAZ WASTE, CERS	Higher	1 ft.
D20	AMBERLAND COMPOSITES	920 E HAZELTON AVE	RCRA NonGen / NLR	Higher	1 ft.
C21	BEAULIEU CHEM CO	400 S AURORA	SEMS-ARCHIVE	Higher	1 ft.
D22	AMBERLAND COMPOSITES	920 E HAZELTON AVE	CERS HAZ WASTE	Higher	1 ft.
C23	CAPITAL VENTURE ENTE	400 S AURORA ST	UST	Higher	1 ft.
E24	DURA STRIP	1140 E SCOTTS AVE	EDR Hist Auto	Higher	1 ft.
E25	SANTA FE RAILWAY	1033 SCOTTS AVE E	LUST, Cortese, HIST CORTESE, CERS	Higher	1 ft.
E26	ATCHITSON TOPEKA & S	1033 E SCOTTS ST	SWEEPS UST, CA FID UST	Higher	1 ft.
D27	BENJES PARTS & SERVI	1031 E CHURCH ST	EDR Hist Auto	Higher	1 ft.
C28	A ATWOOD D L AUTO	429 S AURORA ST	EDR Hist Auto	Higher	1 ft.
C29	BEAULIEU CHEMICAL CO	400 AURORA	HIST CORTESE	Higher	1 ft.
D30	STOCKTON INDUSTRIAL	957 E CHURCH ST	RCRA NonGen / NLR	Higher	1 ft.
D31	HICKINBOTHAM BROS	920 E HAZELTON AVE	UST	Higher	1 ft.
C32	GELCO VEHICLE LEASIN	418 S AURORA ST	HIST UST	Higher	1 ft.
D33	WESTERN RAMBLER BODY	940 HAZELTON AVE E	EDR Hist Auto	Higher	1 ft.
F34	TECH TRUCK AND AUTO	620 S AURORA ST	CERS HAZ WASTE, CERS	Higher	1 ft.
E35	INDUSTRIAL INNOVATIO	935 E SCOTTS AVE	UST	Higher	1 ft.
G36	SIMS METAL MANAGEMEN	1000 S AURORA ST	RCRA-LQG, LUST, SWEEPS UST, HIST UST, CA FID UST,...	Lower	1 ft.
F37	TECH TRUCK AND AUTO	620 S AURORA ST	DRYCLEANERS, HAZNET, HWTS	Higher	1 ft.
G38	GOLD & SON INC	948 S AURORA ST	UST	Lower	1 ft.
E39	INDUSTRIAL INNOVATIO	935 E SCOTTS AVE	RCRA-SQG, SWEEPS UST, HAZNET, CERS, HWTS	Higher	1 ft.

MAPPED SITES SUMMARY

Target Property Address:
S UNION ST AND E SCOTTS AVE
STOCKTON, CA 95205

Click on Map ID to see full detail.

MAP ID	SITE NAME	ADDRESS	DATABASE ACRONYMS	RELATIVE ELEVATION	DIST (ft. & mi.)
E40	TRACTOR SERV CO	922 SCOTTS AVE E	EDR Hist Auto	Higher	1 ft.
G41	STAGI & SCRIVEN FARM	809 S AURORA ST	SWEEPS UST, HIST UST, CA FID UST	Lower	1 ft.
H42	BJS AUTO DISMANTLERS	1111 E JEFFERSON ST	RCRA-SQG, FINDS, ECHO	Lower	1 ft.
G43	STAGI & SCRIVEN FARM	809 S AURORA ST	UST	Lower	1 ft.
G44	SIMS METAL	1000 S AURORA ST	CERS HAZ WASTE, CERS TANKS, CERS	Lower	1 ft.
E45	SANTA FE RAILWAY	748 UNION ST S	LUST, Cortese, CERS	Higher	1 ft.
G46	SIMSMETAL AMERICA/ST	1000 S AURORA ST	AST, FINDS	Lower	1 ft.
E47	INDUSTRIAL INNOVATIO	935 E SCOTTS	SWEEPS UST, CA FID UST	Higher	1 ft.
H48	M & M AUTO DISMANTLI	1111 E JEFFERSON ST	EDR Hist Auto	Lower	1 ft.
E49	INDUSTRIAL INNOVATIO	935 E SCOTTS AVE	UST, FINDS, ECHO	Higher	1 ft.
G50	STAGI & SCRIVEN FARM	809 S AURORA ST	HIST UST	Lower	1 ft.
F51	TECH TRUCK AND AUTO	620 S AURORA ST	RCRA NonGen / NLR	Higher	1 ft.
E52	STOCKTON WAREHOUSE B	935 SCOTTS AVE E	LUST, Cortese, HIST CORTESE, CERS	Higher	1 ft.
E53	COMPOSITE TECHNOLOGY	902 E SCOTTS AVE	RCRA-SQG, FINDS, ECHO	Higher	1 ft.
G54	HOLCK WALTER GARAGE	1035 AURORA S	EDR Hist Auto	Lower	1 ft.
G55	VETTER PLUMBING	1035 S AURORA ST	SWEEPS UST, HIST UST, CA FID UST	Higher	1 ft.
I56	CHIPMAN BROS AUTO	920 CHARTER WAY E	EDR Hist Auto	Higher	1 ft.
J57	EL PRIMO AUTO DISMAN	1121 E DR MARTIN LUT	CERS HAZ WASTE, CERS	Higher	1 ft.
G58	VETTER PLUMBING	1035 AURORA ST S	LUST, Cortese, CERS	Higher	1 ft.
G59	VETTER PLUMBING CO.,	1035 S AURORA ST	HIST UST, HIST CORTESE	Higher	1 ft.
G60	PACIFIC PLUMBING	1044 S AURORA ST	UST	Higher	1 ft.
I61	ISLAMIC MEAT & POULT	1320 S AURORA ST	UST	Higher	1 ft.
I62	RADIO TOW SERV	930 CHARTER WAY E	EDR Hist Auto	Higher	1 ft.
J63	AWATSON P A GAS STA	1145 CHARTER WAY E	EDR Hist Auto	Higher	1 ft.
J64	CENTRAL DISTRIBUTING	1100 E CHARTER WAY	SWEEPS UST, CA FID UST	Higher	1 ft.
G65	YA GROUP INC	1033 S AURORA ST	EDR Hist Cleaner	Higher	1 ft.
I66	ISLAMIC MEAT & POULT	1320 S AURORA ST	SWEEPS UST, CA FID UST	Higher	1 ft.
I67	SAFEBAY SPECIALTY SA	1320 S AURORA STREET	HIST UST	Higher	1 ft.
G68	VETTER PLUMBING COMP	1035 S AURORA ST	UST	Higher	1 ft.
G69	OVERMYER MACHINE WOR	1019 S AURORA	ENVIROSTOR	Higher	1 ft.
I70	SAFEBAY SPECIALTY SA	1320 S AURORA ST	HIST UST	Higher	1 ft.
G71	A POPE H M AUTO REPR	1011 S AURORA ST	EDR Hist Auto	Lower	1 ft.
G72	PACIFIC PLUMBING & H	1044 S AURORA	SWEEPS UST, CA FID UST	Higher	1 ft.
J73	MIKES AUTO BODY SHOP	1337 S PILGRIM ST	UST	Higher	1 ft.
G74	T B AUTOMOTIVE REPAI	1019 S AURORA ST	EDR Hist Auto	Higher	1 ft.
J75	CENTRAL DISTRIBUTING	1100 E CHARTER WAY	HIST UST, HIST CORTESE	Higher	1 ft.
J76	EL PRIMO AUTO DISMAN	1121 E DR MARTIN LUT	RCRA NonGen / NLR	Higher	1 ft.
G77	PACIFIC PLUMBING & H	1044 AURORA ST S	LUST, Cortese, HIST CORTESE, CERS	Higher	1 ft.
I78	CHARTER WAY TOW AUTO	1020 E CHARTER WAY	EDR Hist Auto	Higher	1 ft.

MAPPED SITES SUMMARY

Target Property Address:
S UNION ST AND E SCOTTS AVE
STOCKTON, CA 95205

Click on Map ID to see full detail.

MAP ID	SITE NAME	ADDRESS	DATABASE ACRONYMS	RELATIVE ELEVATION	DIST (ft. & mi.) DIRECTION
I79	APEMBERTON OAD AUTO	920 E CHARTER WAY	EDR Hist Auto	Higher	1 ft.
I80	CHARTER WAY AUTO REC	930 E CHARTER WAY	SWEEPS UST, HIST UST, CA FID UST, CIWQS, HWTS	Higher	1 ft.
I81	TRI VALLEY AUTO DISM	930 E DR MARTIN LUTH	UST	Higher	1 ft.
I82	COMPLETE AUTO REPAIR	930 E CHARTER WAY	EDR Hist Auto	Higher	1 ft.
B83	SAN JOAQUIN REGIONAL	1025 E. MAIN STREET	RCRA NonGen / NLR	Higher	4, 0.001,
B84	ACRAIG L E GAS STA	1102 WEBER AVE E	EDR Hist Auto	Higher	4, 0.001,
E85	GEIGER MFG INC	1110 E SCOTTS AVE	UST	Higher	7, 0.001, NE
E86	GEIGER MFG INC	1110 E SCOTTS AVE	CERS HAZ WASTE, CERS	Higher	7, 0.001, NE
E87	GEIGER MFG., INC.	1110 E SCOTTS AVE	HIST UST	Higher	7, 0.001, NE
E88	GEIGER MFG INC	1110 E SCOTTS	HIST UST, CHMIRS, WDS	Higher	7, 0.001, NE
E89	GEIGER MANUFACTURING	1110 E SCOTTS AVE	RCRA NonGen / NLR	Higher	7, 0.001, NE
E90	GIEGER MANUFACTURING	1110 E SCOTTS	SWEEPS UST, CA FID UST, NPDES, CIWQS	Higher	7, 0.001, NE
B91	DELTA PARCEL SERVICE	1100 E MAIN ST	SWEEPS UST, HIST UST, CA FID UST	Higher	8, 0.002, North
B92	BAMBUS TRANSMISSIONS	1100 E MAIN ST	EDR Hist Auto	Higher	8, 0.002, North
B93	BROTHERS TRANSMISSIO	1100 E MAIN ST	CERS HAZ WASTE	Higher	8, 0.002, North
B94	DELTA PARCEL SERVICE	1100 E MAIN ST	UST	Higher	8, 0.002, North
B95	DELTA PARCEL SERVICE	1100 E MAIN ST	HIST UST	Higher	8, 0.002, North
K96	J & G AUTO REPAIR	915 E MARKET ST	EDR Hist Auto	Higher	11, 0.002, NNW
C97	BAGLIETTO SEEDS	301 S AURORA ST	CERS HAZ WASTE, EMI, HAZNET, CERS, HWTS	Higher	16, 0.003, NNW
C98	BAGLIETTO SEEDS	301 S AURORA ST	RCRA NonGen / NLR	Higher	16, 0.003, NNW
A99	DELART MOTORS INC AU	915 E WEBER AVE	EDR Hist Auto	Higher	18, 0.003, NNW
A100	VALLEY MOTORS	800 MAIN ST	UST	Higher	19, 0.004, NNW
101	STROUT E E	620 PILGRIM S	EDR Hist Auto	Higher	21, 0.004, NE
A102	HOOVER VINCE AUTO SE	31 AURORA ST S	EDR Hist Auto	Higher	26, 0.005, NNW
A103	DAMRON THOS B CLNR	16 N AURORA ST	EDR Hist Cleaner	Higher	27, 0.005, NNW
E104	ATCHISON, TOPEKA & S	748 S UNION ST	SWEEPS UST, CA FID UST	Higher	28, 0.005, ENE
A105	MERLO PROPERTY (FORM	936 WEBER AVE E	LUST, Cortese, HIST CORTESE, CERS	Higher	30, 0.006, NNW
B106	CALAVERAS GARAGE AUT	40 S UNION ST	EDR Hist Auto	Higher	31, 0.006, North
B107	MC CARTY T N AUTO SE	1130 MAIN E	EDR Hist Auto	Higher	41, 0.008, North
A108	KISER BROS HONDA MTR	843 E WEBER AVE	EDR Hist Auto	Higher	45, 0.009, NNW
K109	MEZA ENVIRONMENTAL I	11A SOUTH AURORA ST	RCRA NonGen / NLR, FINDS, ECHO	Higher	62, 0.012, NNW
K110	MEZA ENVIRONMENTAL I	11A SOUTH AURORA STR	HAZNET, HWT	Higher	62, 0.012, NNW
L111	STOCKTON AUTO REPAIR	732 E LAFAYETTE ST	EDR Hist Auto	Higher	63, 0.012, NW
A112	ALSESTER CRAIG LAUND	834 E MAIN ST	EDR Hist Cleaner	Higher	68, 0.013, NNW
K113	C E S AUTOMOTIVE SER	31 S AURORA ST	EDR Hist Auto	Higher	69, 0.013, NNW
B114	CALAVERAS GARAGE AUT	40 UNION ST S	EDR Hist Auto	Higher	72, 0.014, North
B115	CALAVERAS GARAGE AUT	40 UNION S	EDR Hist Auto	Higher	72, 0.014, North
H116	SUPER AUTO PARTS	1121 E JEFFERSON ST	CERS HAZ WASTE, NPDES, CIWQS, CERS, HWTS	Higher	75, 0.014, SE
H117	GHAFOURI LLC DBA SUP	1121 E JEFFERSON ST	RCRA NonGen / NLR	Higher	75, 0.014, SE

MAPPED SITES SUMMARY

Target Property Address:
S UNION ST AND E SCOTTS AVE
STOCKTON, CA 95205

Click on Map ID to see full detail.

MAP ID	SITE NAME	ADDRESS	DATABASE ACRONYMS	RELATIVE ELEVATION	DIST (ft. & mi.) DIRECTION
B118	WOOLEY MTRS AUTO REP	1120 WEBER AVE E	EDR Hist Auto	Higher	76, 0.014, North
B119	ROSASCO, ALLAN (VACA	1102 E WEBER AVE	UST	Higher	79, 0.015, North
B120	HARMAN H C GAS STA	1102 E WEBER AVE	EDR Hist Auto	Higher	79, 0.015, North
B121	S & B AUTO MECHANIC	1124 E MAIN ST	EDR Hist Auto	Higher	84, 0.016, North
M122	BOCKMAN & WOODY ELEC	930 E MINER	SWEEPS UST, CA FID UST	Higher	91, 0.017, NNW
M123	BOCKMON & WOMBLE	930 E MINER AVE	UST	Higher	91, 0.017, NNW
M124	BOCKMAN & WOMBLE ELE	930 E MINER AVE	HIST UST, HAZNET, HWTS	Higher	91, 0.017, NNW
M125	BOCKMON & WOMBLE ELE	930 E MINER AVE	HIST UST	Higher	91, 0.017, NNW
K126	MEPCO LABEL SYSTEMS	17 S AURORA ST	RCRA-SQG, FINDS, ECHO, HAZNET, HWTS	Higher	92, 0.017, NNW
A127	PORCHEROT VICTOR LND	943 E CHANNEL ST	EDR Hist Cleaner	Higher	98, 0.019, NNW
K128	ABALDWIN & REMINGTON	20 S AURORA ST	EDR Hist Auto	Higher	104, 0.020, NNW
A129	JAMES C E AUTO REPR	38 N AURORA ST	EDR Hist Auto	Higher	105, 0.020, NNW
N130	SEPULVEDAS TRUCK PAI	130 S UNION ST	CERS HAZ WASTE	Higher	106, 0.020, North
N131	KENS AUTOMOTIVE REPA	130 S UNION ST	EDR Hist Auto	Higher	106, 0.020, North
N132	SEPULVEDA'S TRUCK PA	130 SOUTH UNION	RCRA NonGen / NLR	Higher	106, 0.020, North
O133	HERNANDEZ AUTO PAINT	840 E JEFFERSON ST	CERS HAZ WASTE	Higher	115, 0.022, SSW
O134	HERNANDEZ AUTO PAINT	840 E JEFFERSON ST	RCRA NonGen / NLR	Higher	115, 0.022, SSW
A135	STOCKTON HUEAD EXCHA	829 E WEBER AVE	EDR Hist Auto	Higher	118, 0.022, NNW
F136	HICKINBOTHAM BROS LT	635 S AURORA ST	UST	Higher	129, 0.024, WNW
F137	HICKINBOTHAM BROS LT	635 AURORA ST S	EDR Hist Cleaner	Higher	129, 0.024, WNW
F138	HICKINBOTHAM BROTHER	635 S AURORA ST	SWEEPS UST, CA FID UST, CHMIRS, WDS, CIWQS	Higher	129, 0.024, WNW
B139	BRENTS AUTOMOTIVE SE	1130 E MAIN ST	EDR Hist Auto	Higher	134, 0.025, North
F140	HICKINBOTHAM BROS LT	635 AURORA ST S	LUST, Cortese, HIST CORTESE, CERS	Higher	136, 0.026, WNW
I141	PEP BOYS #0710	845 E DR MARTIN LUTH	UST	Higher	144, 0.027, South
I142	PEP BOYS #0710	845 E DR MARTIN LUTH	CERS HAZ WASTE, CERS	Higher	144, 0.027, South
M143	PRODUCTION CHEMICALS	1000 CHANNEL ST E	LUST, Cortese, CERS	Higher	153, 0.029, North
M144	PRODUCTION CHEMICAL	1000 E CHANNEL ST	RCRA NonGen / NLR	Higher	153, 0.029, North
M145	PRODUCTION MANUFACTU	1000 EAST CHANNEL ST	HIST UST	Higher	153, 0.029, North
M146	PRODUCTION CAR CARE	1000 E CHANNEL ST	SWEEPS UST, CA FID UST, NPDES, WDS, CIWQS, HWTS	Higher	153, 0.029, North
M147	PRODUCTION CAR CARE	1000 E CHANNEL ST	CERS HAZ WASTE, HAZNET, CERS, HWTS	Higher	153, 0.029, North
M148	PRODUCTION MANUFACTU	1000 E CHANNEL ST	HIST UST, HIST CORTESE	Higher	153, 0.029, North
M149	PRODUCTION CAR CARE	1000 E CHANNEL ST	UST	Higher	153, 0.029, North
J150	PAQ INC DBA RANCHO S	1409 SOUTH AIRPORT W	CERS HAZ WASTE, CERS	Higher	157, 0.030, SSE
J151	PAQ INC. DBA/RANCHO	1409 S AIRPORT WAY	RCRA NonGen / NLR	Higher	157, 0.030, SSE
P152	ENGINE COMPANY #3	1116 E 1ST ST	HIST UST	Higher	157, 0.030, SSE
P153	CITY OF STOCKTON FIR	1116 E FIRST ST	UST	Higher	157, 0.030, SSE
P154	FIRE DEPT ENGINE CO	1116 1ST ST E	LUST, Cortese, HIST CORTESE, CERS	Higher	157, 0.030, SSE
P155	CITY OF STOCKTON ENG	1116 E FIRST ST	SWEEPS UST, HIST UST, CA FID UST	Higher	157, 0.030, SSE
P156	EL CONCILIO NO. 2 PR	1116 EAST 1ST STREET	US BROWNFIELDS	Higher	157, 0.030, SSE

MAPPED SITES SUMMARY

Target Property Address:
S UNION ST AND E SCOTTS AVE
STOCKTON, CA 95205

Click on Map ID to see full detail.

MAP ID	SITE NAME	ADDRESS	DATABASE ACRONYMS	RELATIVE ELEVATION	DIST (ft. & mi.) DIRECTION
P157	CITY OF STOCKTON FIR	1116 E 1ST ST	RCRA NonGen / NLR	Higher	157, 0.030, SSE
I158	PEP BOYS STORE#0710	845 E CHARTER WAY	RCRA NonGen / NLR	Higher	159, 0.030, South
C159	TRI-VALLEY RECYCLING	142 S AURORA ST	RCRA NonGen / NLR	Higher	177, 0.034, NNW
I160	THE PEP BOYS	845 E CHARTER WAY	SWEEPS UST, CA FID UST, HIST CORTESE	Higher	178, 0.034, South
A161	BARTLETT OSCAR AUTO	832 WEBER AVE E	EDR Hist Auto	Higher	186, 0.035, NNW
A162	TOY GEO INDY	834 MAIN E	EDR Hist Cleaner	Higher	187, 0.035, NNW
A163	MAIN LAUNDRY H	834 MAIN ST E	EDR Hist Cleaner	Higher	187, 0.035, NNW
B164	AUTO-INDUSTRIAL PAIN	1128 E WEBER AVE	CERS HAZ WASTE, CERS	Higher	204, 0.039, North
B165	AUTO INDUSTRIAL PAIN	1128 E WEBER ST	RCRA-LQG, FINDS, ECHO, HAZNET, HWTS	Higher	204, 0.039, North
Q166	TOMS GENERAL REPAIRS	814 E CHURCH ST	EDR Hist Auto	Higher	218, 0.041, NW
A167	QUINTEROS FREEWAY TO	811 E WEBER AVE	EDR Hist Auto	Higher	227, 0.043, NNW
O168	P E OHAIR & COMPANY	1102 S AURORA ST	UST	Higher	230, 0.044, South
O169	PE OHAIR AND CO	1102 SOUTH AURORA ST	HIST UST	Higher	230, 0.044, South
O170	DEBCO AUTO WRECKING	1102 S AURORA ST	RCRA NonGen / NLR	Higher	230, 0.044, South
O171	HARPAL CHAHAL, 1002	1102 S AURORA STREET	RCRA NonGen / NLR	Higher	230, 0.044, South
O172	P. E. O'HAIR	1102 S AURORA	SWEEPS UST, CA FID UST	Higher	230, 0.044, South
B173	A MOHONDRO W M GAS	1142 E WEBER AVE	EDR Hist Auto	Higher	230, 0.044, North
I174	MORITA BROTHERS	814 E CHARTER WAY	SWEEPS UST, CA FID UST, HWTS	Higher	233, 0.044, South
I175	TIRE & WHEEL MASTERS	814 E CHARTER WAY	UST	Higher	233, 0.044, South
I176	MORITA BROS	814 E CHARTER WAY	HIST UST	Higher	233, 0.044, South
I177	MORITA BROS AUTO PAR	814 E CHARTER WAY	EDR Hist Auto	Higher	233, 0.044, South
K178	WALTS ENCO SERVICE	801 MARKET ST E	EDR Hist Auto	Higher	235, 0.045, NNW
H179	PAGES BODY SHOP & TO	1087 S PILGRIM ST	EDR Hist Auto	Lower	239, 0.045, SE
K180	SA MAIN STREET GARAG	800 E MAIN ST	EDR Hist Auto	Higher	241, 0.046, NNW
K181	OPEN WINDOW PROJECT	800 E MAIN ST	SWEEPS UST, CA FID UST, HAZNET, HWTS	Higher	241, 0.046, NNW
K182	VALLEY MOTORS C/O CI	800 E MAIN ST	UST	Higher	241, 0.046, NNW
K183	CITY OF STOCKTON	800 EAST MAIN STREET	LUST, Cortese, CERS	Higher	241, 0.046, NNW
F184	ESTATE OF WILLIAMS E	816 E HAZELTON AVE	UST	Higher	242, 0.046, WNW
M185	EVERETT MAITRS TOWIN	901 MINER AVE E	EDR Hist Auto	Higher	245, 0.046, NNW
H186	THOMPSONS AUTO REPAI	945 S PILGRIM ST	ENVIROSTOR	Lower	246, 0.047, ESE
H187	CRYSTAL AUTO DISMANT	945 S PILGRIM ST	CERS HAZ WASTE, CERS, HWTS	Lower	246, 0.047, ESE
H188	TAD RADIATOR SERVICE	945 S PILGRIM ST	EDR Hist Auto	Lower	246, 0.047, ESE
H189	PORT CITY STEEL	941 S PILGRIM ST	HIST UST, CERS	Higher	248, 0.047, ESE
G190	SISCO FIX IT SHOP	817 ANDERSON E	EDR Hist Auto	Lower	253, 0.048, SSW
M191	LOOMIS ARMORED INC	243 N UNION ST	UST	Higher	257, 0.049, North
M192	LOOMIS FARGO CO	243 N UNION ST	RCRA NonGen / NLR	Higher	257, 0.049, North
M193	LOOMIS ARMORED CAR S	243 NORTH UNION STRE	HIST UST, HAZNET, HWTS	Higher	257, 0.049, North
M194	LOOMIS ARMORED CAR S	243 N UNION ST	HIST UST	Higher	257, 0.049, North
M195	LOOMIS ARMORED, INC	243 N UNION ST	SWEEPS UST, CA FID UST	Higher	257, 0.049, North

MAPPED SITES SUMMARY

Target Property Address:
S UNION ST AND E SCOTTS AVE
STOCKTON, CA 95205

Click on Map ID to see full detail.

MAP ID	SITE NAME	ADDRESS	DATABASE ACRONYMS	RELATIVE ELEVATION	DIST (ft. & mi.) DIRECTION
R196	DENTONI'S WELDING WO	801 S. AIRPORT WAY	CERS HAZ WASTE, CERS	Higher	259, 0.049, East
A197	STOCKTON CITY LAUNDR	22 N GRANT ST	EDR Hist Cleaner	Higher	267, 0.051, NNW
S198	DELTA PLATING, INC	818 S. STANISLAUS ST	RCRA-LQG, ENVIROSTOR, SWEEPS UST, HIST UST, CA FID.	Lower	280, 0.053, WSW
Q199	CITY CLN & TAILOR	810 CHURCH E	EDR Hist Cleaner	Higher	286, 0.054, NW
I200	MORITA BROTHERS AUTO	814 CHARTER WAY E	EDR Hist Auto	Higher	287, 0.054, South
I201	MORITA BROTHERS	814 CHARTER	LUST, Cortese, HIST CORTESE, Notify 65, CERS	Higher	287, 0.054, South
R202	ACCENT PAPER WAREHOU	741 S AIRPORT WAY	SWEEPS UST, CA FID UST	Higher	294, 0.056, ENE
R203	ACCENT PAPER WAREHOU	741 S AIRPORT WAY	UST	Higher	294, 0.056, ENE
I204	MR. DON'S AUTO AND T	1234 S AURORA ST	RCRA NonGen / NLR	Higher	295, 0.056, South
T205	SUSD-STOCKTON UNIFIE	1144 E CHANNEL	RCRA NonGen / NLR	Higher	297, 0.056, North
K206	VALLEY MOTORS	800 MAIN ST E	LUST, CPS-SLIC, Cortese, HIST CORTESE, CERS	Higher	299, 0.057, NNW
A207	FREEWAY TOW AUTO REP	122 N GRANT ST	EDR Hist Auto	Higher	303, 0.057, NNW
H208	THOMPSON AUTO REPAIR	945 PILGRIM ST S	EDR Hist Auto	Higher	315, 0.060, ESE
P209	RANCHO SAN MIGUEL MA	1427 S AIRPORT WAY	CERS HAZ WASTE, CERS TANKS, CERS	Higher	319, 0.060, SE
P210	RANCHO SAN MIGUEL MI	1427 S AIRPORT WAY	RCRA NonGen / NLR	Higher	319, 0.060, SE
P211	RANCHO SAN MIGUEL MA	1427 S AIRPORT WAY	UST	Higher	319, 0.060, SE
U212	CHLORINATED SOLVENT	EAST MAIN STREET & S	CPS-SLIC, CERS	Higher	320, 0.061, NNW
O213	JESS CERVANTES, INC	1145 S AURORA	SWEEPS UST, CA FID UST	Higher	321, 0.061, South
O214	CLAYTONS GARAGE & TO	1145 S AURORA ST	EDR Hist Auto	Higher	321, 0.061, South
O215	JESS CERVANTES INC	1145 S AURORA ST	UST	Higher	321, 0.061, South
N216	B FORTNER J L	115 PILGRIM S	EDR Hist Auto	Higher	324, 0.061, North
K217	AMC CUTCHEON B J GAS	801 MARKET E	EDR Hist Auto	Higher	332, 0.063, NNW
A218	MARINO, MICHAEL	827 CHANNEL ST	RCRA NonGen / NLR	Higher	337, 0.064, NNW
A219	RAYMOND INVESTMENT C	145 GRANT	LUST, Cortese, HIST CORTESE, CERS	Higher	340, 0.064, NNW
H220	ISLAMIC CENTER	1130 S PILGRIM ST	UST	Higher	365, 0.069, SE
H221	ISLAMIC CENTER	1130 S. PILGRIM STRE	LUST, Cortese, CERS	Higher	365, 0.069, SE
A222	MORADA SHOPPING CENT	145 N GRANT ST	UST	Higher	367, 0.070, NNW
A223	PROPERTY HELD FOR RE	145 N GRANT ST	HIST UST	Higher	367, 0.070, NNW
A224	RAYMOND INVESTMENT C	145 N GRANT	SWEEPS UST, CA FID UST	Higher	367, 0.070, NNW
B225	ADAMS L S GAS STA	1201 E MAIN ST	EDR Hist Auto	Higher	374, 0.071, North
B226	AM & H SERV STA	1200 WEBER AVE E	EDR Hist Auto	Higher	378, 0.072, North
M227	JIMS AUTO REPAIR	330 N AURORA ST	EDR Hist Auto	Higher	380, 0.072, NNW
I228	J.C. TRUCKING	1207 AURORA ST S	LUST, SWEEPS UST, CA FID UST, Cortese, HIST...	Higher	382, 0.072, South
I229	J C TRUCKING	1207 S AURORA ST	UST	Higher	382, 0.072, South
T230	WUNDERLICH A R RADIO	114 PILGRIM N	EDR Hist Auto	Higher	384, 0.073, North
V231	AIRPORT SHELL*	1313 E CHARTER WAY	UST	Higher	391, 0.074, SE
V232	AIRPORT CHARTER SHEL	1313 E CHARTER WAY	EDR Hist Auto	Higher	391, 0.074, SE
V233	RON TAKAHASHI	1313 E CHARTER WAY	HIST UST	Higher	391, 0.074, SE
V234	AIRPORT CHARTER SHEL	1313 E CHARTER WAY	SWEEPS UST, HIST UST, CA FID UST	Higher	391, 0.074, SE

MAPPED SITES SUMMARY

Target Property Address:
S UNION ST AND E SCOTTS AVE
STOCKTON, CA 95205

Click on Map ID to see full detail.

MAP ID	SITE NAME	ADDRESS	DATABASE ACRONYMS	RELATIVE ELEVATION	DIST (ft. & mi.) DIRECTION
V235	SHELL (FORMER SS)	1313 CHARTER WAY E	LUST, Cortese, HIST CORTESE, CERS	Higher	391, 0.074, SE
W236	MOCTEZUMAS AUTO DISM	1679 S UNION ST	CERS HAZ WASTE, CERS	Higher	392, 0.074, SSE
W237	MOCTEZUMAS AUTO DISM	1679 S UNION ST	RCRA NonGen / NLR	Higher	392, 0.074, SSE
S238	QUIKRETE NORTHERN CA	819 S STANISLAUS ST	UST	Lower	394, 0.075, WSW
S239	VALLEY CRETE, INC	819 S STANISLAUS	SWEEPS UST, CA FID UST	Lower	394, 0.075, WSW
M240	SOUTHERN PACIFIC TRA	1004 E LINDSAY ST	SWEEPS UST, CA FID UST	Higher	394, 0.075, North
M241	SOUTHERN PACIFIC TRA	1004 E LINDSAY ST	UST	Higher	394, 0.075, North
X242	BRYNER PROPERTY	704 E HAZELTON AVE	UST	Lower	396, 0.075, WNW
U243	CITY OF STOCKTON	25 N GRANT ST	RCRA NonGen / NLR	Higher	397, 0.075, NNW
S244	CONCRETE INC - STKN-	749 S STANISLAUS ST	UST	Lower	398, 0.075, West
S245	CONCRET, INC	749 STANISLAUS ST	LUST, Cortese, HIST CORTESE, CERS	Lower	398, 0.075, West
L246	BETTER BUY MARKET	704 E SONORA ST	SWEEPS UST, CA FID UST	Higher	408, 0.077, NW
L247	SONORA MARKET	704 E SONORA ST	UST	Higher	408, 0.077, NW
L248	BETTER BUY MARKET	704 E SONORA ST	HIST UST	Higher	408, 0.077, NW
U249	FINISHMASTER, INC. #	27 S GRANT ST	CERS HAZ WASTE, CERS	Higher	412, 0.078, NNW
U250	FINISHMASTER BRANCH	27 S GRANT ST	RCRA NonGen / NLR	Higher	412, 0.078, NNW
B251	ACME SAW & INDUSTRIA	1204 E MAIN ST	CERS HAZ WASTE, CERS	Higher	420, 0.080, North
B252	ACME SAW	1204 EAST MAIN ST	RCRA NonGen / NLR	Higher	420, 0.080, North
B253	ACME SAW & INDUSTRIA	1204 E MAIN ST	UST	Higher	420, 0.080, North
B254	ACME SAW & INDUSTRIA	1204 MAIN ST E	LUST, Cortese, HIST CORTESE, CERS	Higher	420, 0.080, North
Y255	GOODWILL INDUSTRIES	129 S GRANT	SWEEPS UST, HIST UST, CA FID UST	Higher	425, 0.080, NNW
Y256	GOODWILL INDUSTRIES	129 S GRANT ST	UST	Higher	425, 0.080, NNW
Y257	GOODWILL INDUSTRIES	129 GRANT	CERS HAZ WASTE, HIST UST, HIST CORTESE	Higher	425, 0.080, NNW
Y258	GOODWILL INDUST/SAN	129 SOUTH GRANT ST	RCRA NonGen / NLR	Higher	425, 0.080, NNW
P259	EL CONCILIO NO. 1 PR	1501 SOUTH AIRPORT W	US BROWNFIELDS, FINDS	Higher	437, 0.083, SSE
U260	SAM TOY	746 E. MAIN STREET	RCRA NonGen / NLR	Higher	441, 0.084, NNW
I261	SRH FOOD & GAS	749 E DR MARTIN LUTH	RCRA NonGen / NLR	Higher	446, 0.084, South
I262	SRH FOOD & GAS	749 E DR MARTIN LUTH	UST	Higher	446, 0.084, South
I263	SRH FOOD & GAS	749 E DR MARTIN LUTH	CERS HAZ WASTE, CERS TANKS, CERS, HWTS	Higher	446, 0.084, South
U264	SAMS LAUNDRY GRMT PR	742 E MAIN ST	EDR Hist Cleaner	Higher	448, 0.085, NNW
U265	SAM LUNG LAUNDRY AND	742 EAST MAIN	DRYCLEANERS, HWTS	Higher	448, 0.085, NNW
Z266	SOMMER CO AUTO REPR	210 GRANT ST N	EDR Hist Auto	Higher	450, 0.085, NNW
Z267	SOMMER CO AUTO REPR	210 GRANT N	EDR Hist Auto	Higher	450, 0.085, NNW
M268	DOCS CUSTOM CYCLE SH	836 E MINER AVE	EDR Hist Auto	Higher	451, 0.085, NNW
M269	JAMES BRYSON	835 E MINER AVE	UST	Higher	456, 0.086, NNW
M270	JAMES A BRYSON	835 E MINER AVE	UST	Higher	456, 0.086, NNW
M271	BRYSON, JAMES	835 E MINER ST	SWEEPS UST, CA FID UST	Higher	456, 0.086, NNW
M272	DE ROLLO MAZDA	835 MINER AVE E	LUST, Cortese, HIST CORTESE, CERS	Higher	456, 0.086, NNW
AA273	TORRES CARDASO TRUCK	1645 SIKH TEMPLE ST	RCRA NonGen / NLR, PADS	Higher	465, 0.088, South

MAPPED SITES SUMMARY

Target Property Address:
S UNION ST AND E SCOTTS AVE
STOCKTON, CA 95205

Click on Map ID to see full detail.

MAP ID	SITE NAME	ADDRESS	DATABASE ACRONYMS	RELATIVE ELEVATION	DIST (ft. & mi.) DIRECTION
Z274	SOMMER CO AUTO REPR	210 N GRANT ST	EDR Hist Auto	Higher	468, 0.089, NNW
T275	ASTETSON S B WHEEL	1128 MINER AVE E	EDR Hist Auto	Higher	471, 0.089, North
M276	CHARLIES DAY & NIGHT	331 N AURORA ST	SWEEPS UST, CA FID UST	Higher	478, 0.091, NNW
T277	U-DRIVE STOCKTON TRA	1200 E WEBER AVE	UST	Higher	487, 0.092, North
R278	DENTONIS WELDING WOR	820 S AIRPORT WAY	RCRA NonGen / NLR	Higher	487, 0.092, East
U279	AWILSON E L AUTO REP	729 WEBER AVE E	EDR Hist Auto	Higher	489, 0.093, NNW
M280	VALLEY ELECTRIC COMP	945 E LINDSAY ST	HIST UST	Higher	505, 0.096, NNW
M281	VALLEY ELECTRIC CO	945 E LINDSAY ST	SWEEPS UST, CA FID UST	Higher	505, 0.096, NNW
M282	VALLEY ELECTRIC CO	945 E LINDSAY ST	UST	Higher	505, 0.096, NNW
L283	GLEASON PARK APARTME	411 S. STANISLAUS ST	ENVIROSTOR, VCP, DEED	Higher	510, 0.097, NW
Y284	GOODWILL INDUSTRIES	129 GRANT ST S	LUST, Cortese, CERS	Higher	511, 0.097, NW
M285	URCO	825 E MINER	RCRA-SQG, FINDS, ECHO	Higher	512, 0.097, NNW
Z286	RAYMOND INVESTMENT C	730 E CHANNEL ST	UST	Higher	515, 0.098, NNW
AB287	SCOTT BROS. SIGN CO.	1011 E LINDSAY ST	HIST UST	Higher	524, 0.099, North
AB288	PACIFIC BELL TELEPHO	1011 E LINDSAY ST	HIST UST, HAZNET, HWTS	Higher	524, 0.099, North
AB289	SCOTT BROTHERS SIGN	1011 E LINDSAY	SWEEPS UST, CA FID UST	Higher	524, 0.099, North
AB290	SCOTT BROTHERS SIGN	1011 E LINDSAY ST	UST	Higher	524, 0.099, North
Z291	RAYMOND INVESTMENTS,	730 CHANNEL - AKA 14	LUST, Cortese, CERS	Higher	528, 0.100, NNW
T292	KROH G B AUTO REPR	220 PILGRIM N	EDR Hist Auto	Higher	534, 0.101, North
AC293	USA GASOLINE CORPORA	749 EAST CHARTER WAY	HIST UST, CERS	Higher	538, 0.102, SSW
AC294	EXXON	749 E CHARTER WAY	SWEEPS UST, CA FID UST	Higher	538, 0.102, SSW
AC295	USA GASOLINE CORPORA	749 E CHARTER WAY	RCRA-SQG	Higher	538, 0.102, SSW
AC296	USA GASOLINE GAS STA	749 E CHARTER WAY	EDR Hist Auto	Higher	538, 0.102, SSW
AC297	GASCO	749 CHARTER WAY E	LUST, Cortese, HIST CORTESE, Notify 65, CERS	Higher	539, 0.102, SSW
AC298	AGALIOTTO ANTHONY GA	749 CHARTER WAY E	EDR Hist Auto	Higher	539, 0.102, SSW
U299	GLASS MORRIS	738 MAIN E	EDR Hist Cleaner	Higher	555, 0.105, NNW
M300	WOOLLEY MOTORS INC	400 N AURORA ST	EDR Hist Auto	Higher	555, 0.105, NNW
O301	STORKSON LOUIS	1217 GRANT S	EDR Hist Cleaner	Higher	557, 0.105, SSW
T302	PACKARD AUTOMOTIVE S	230 PILGRIM N	EDR Hist Auto	Higher	560, 0.106, North
T303	LESS SUNNYSIDE GARAG	230 PILGRIM ST N	EDR Hist Auto	Higher	560, 0.106, North
U304	CHANG FRED INDY	711 E MAIN ST	EDR Hist Cleaner	Higher	572, 0.108, NNW
T305	BRUCE GHIO REALTORS	1219 E. WEBER AVE.	RCRA NonGen / NLR	Higher	572, 0.108, North
Y306	MIGLIORIS	117 S STANISLAUS ST	UST	Higher	579, 0.110, NW
R307	DENTONIS WELDING CO	800 S AIRPORT WAY	UST	Higher	581, 0.110, East
R308	DENTONI'S WELDING CO	800 S AIRPORT WAY	SWEEPS UST, CA FID UST	Higher	581, 0.110, East
U309	NEW YORK CLEANERS &	709 E MAIN ST	EDR Hist Cleaner	Higher	582, 0.110, NNW
AD310	ASSOC. ADJUSTEMENT	303 PILGRIM ST N	LUST, Cortese, HIST CORTESE, CERS	Higher	594, 0.112, North
M311	WOLTERS HENRY & SON	888 E LINDSAY ST	EDR Hist Cleaner	Higher	596, 0.113, NNW
M312	HENRY WOLTERS & SON	888 LINDSAY ST E	LUST, Cortese, HIST CORTESE, CERS	Higher	596, 0.113, NNW

MAPPED SITES SUMMARY

Target Property Address:
S UNION ST AND E SCOTTS AVE
STOCKTON, CA 95205

Click on Map ID to see full detail.

MAP ID	SITE NAME	ADDRESS	DATABASE ACRONYMS	RELATIVE ELEVATION	DIST (ft. & mi.) DIRECTION
M313	HENRY WOLTERS & SON	888 E LINDSEY ST	SWEEPS UST, CA FID UST	Higher	596, 0.113, NNW
M314	HENRY WOLTERS & SON	888 E LINDSAY ST	UST	Higher	596, 0.113, NNW
U315	BUDGET FIX IT SHOP	708 MARKET ST E	EDR Hist Auto	Higher	597, 0.113, NW
AD316	ASSOCIATED ADJUSTMEN	303 N PILGRIM ST	UST	Higher	600, 0.114, North
AD317	ASSOCIATED ADJUSTMEN	303 N PILGRIM	SWEEPS UST, CA FID UST	Higher	600, 0.114, North
AB318	TAISEN JOHN C TAISEN	418 N AURORA ST	EDR Hist Cleaner	Higher	603, 0.114, NNW
U319	LINDSEY JAS	725 WEBER E	EDR Hist Auto	Higher	603, 0.114, NNW
AB320	WESTERN ALINEMENT	422 AURORA N	EDR Hist Auto	Higher	609, 0.115, NNW
AB321	ATAISEN CING & DYEIN	422 N AURORA ST	EDR Hist Cleaner	Higher	611, 0.116, NNW
AB322	WESTERN ALINEMENT SE	422 N AURORA ST	RCRA NonGen / NLR	Higher	611, 0.116, NNW
AB323	WESTERN ALIGNMENT SE	422 N AURORA ST	EDR Hist Auto	Higher	611, 0.116, NNW
U324	RITE WAY CLEANERS	700 EAST MARKET STRE	SEMS-ARCHIVE	Higher	613, 0.116, NW
U325	RITE WAY CLEANERS	700 EAST MARKET STRE	ENVIROSTOR	Higher	613, 0.116, NW
U326	RITE WAY CLE	700 MARKET ST E	EDR Hist Cleaner	Higher	613, 0.116, NW
U327	RITEWAY CLEANERS	700 E MARKET ST	RCRA-LQG, CERS HAZ WASTE, FINDS, DRYCLEANERS,...	Higher	613, 0.116, NW
T328	ABC LAUNDROMAT	1227 WEBER AVE E	EDR Hist Cleaner	Higher	614, 0.116, North
AB329	UNION ICE CORP	425 UNION ST N	ENVIROSTOR, LUST, VCP, Cortese, HIST CORTESE, CERS	Higher	624, 0.118, North
AE330	AFREMAN C M AUTO REP	634 WASHINGTON E	EDR Hist Auto	Higher	630, 0.119, NW
U331	RODERICK PHARMACY GR	711 E MARKET ST	RCRA NonGen / NLR	Higher	635, 0.120, NW
AC332	GSG GAS & MART	701 E DR MARTIN LUTH	CERS HAZ WASTE, CERS TANKS, CERS	Higher	641, 0.121, SSW
AC333	GSG GAS & MART	701 E DR MARTIN LUTH	UST	Higher	641, 0.121, SSW
AC334	ANU WAY CLNRS	720 CHARTER WAY E	EDR Hist Cleaner	Higher	649, 0.123, SSW
Z335	CROSS WM GAS STA	802 E MINER AVE	EDR Hist Auto	Higher	650, 0.123, NNW
Z336	LARRY'S AUTO REPAIR	308 NORTH GRANT	RCRA NonGen / NLR	Higher	657, 0.124, NNW
Z337	LARRYS AUTO REPAIR	308 N GRANT ST	UST	Higher	657, 0.124, NNW
Z338	LARRY'S AUTO REPAIR	308 N GRANT ST	RCRA NonGen / NLR	Higher	657, 0.124, NNW
Z339	SKOBRAK, CHARLES	308 N GRANT	SWEEPS UST, CA FID UST	Higher	657, 0.124, NNW
Z340	DE ROLLO MAZDA	308 N GRANT ST	RCRA-SQG, LUST, HIST UST, FINDS, ECHO, Cortese,...	Higher	657, 0.124, NNW
Z341	LARRYS AUTO REPAIR	308 N GRANT ST	CERS HAZ WASTE, HAZNET, CERS	Higher	657, 0.124, NNW
Z342	LARRYS AUTO REPAIR A	308 N GRANT ST	EDR Hist Auto	Higher	657, 0.124, NNW
Z343	COMMUNITY MEDICAL CE	701 E CHANNEL ST	RCRA NonGen / NLR	Higher	660, 0.125, NNW
Z344	CHANNEL STREET CLINI	701 E. CHANNEL STREE	ENVIROSTOR, HAZNET, HWTS	Higher	660, 0.125, NNW
S345	VALLEY CRETE INC	802 SO AMERICAN	HIST UST	Lower	667, 0.126, WSW
T346	PILGRIM AUTO REPAIR	230 N PILGRIM ST	CERS HAZ WASTE, HAZNET, CERS, HWTS	Higher	673, 0.127, North
AE347	STOCKTON, CITY OF(RE	310 S AMERICAN ST	UST	Higher	677, 0.128, NW
348	JAMIE DAURA	622 E ANDERSON ST	RCRA NonGen / NLR	Lower	681, 0.129, SW
S349	SIEBOLD CONSTRUCTION	820 AMERICAN ST S	LUST, Cortese, HIST CORTESE, CERS	Lower	682, 0.129, WSW
S350	SEIBOLD CORPORATION	820 S AMERICAN ST	SWEEPS UST, CA FID UST	Lower	682, 0.129, WSW
S351	SEIBOLD CORPORATION	820 S AMERICAN ST	UST	Lower	682, 0.129, WSW

MAPPED SITES SUMMARY

Target Property Address:
S UNION ST AND E SCOTTS AVE
STOCKTON, CA 95205

Click on Map ID to see full detail.

MAP ID	SITE NAME	ADDRESS	DATABASE ACRONYMS	RELATIVE ELEVATION	DIST (ft. & mi.) DIRECTION
S352	CONSTRUCTION YARD	820 S AMERICAN	HIST UST	Lower	682, 0.129, WSW
AF353	CON J FRANKE ELEC	330 N GRANT ST	CERS HAZ WASTE, HAZNET, CERS, HWTS	Higher	697, 0.132, NNW
AF354	CON J FRANKE ELEC	330 N GRANT ST	RCRA NonGen / NLR	Higher	697, 0.132, NNW
AB355	JACK FROST ICE SERVI	425 N UNION ST	UST	Higher	697, 0.132, North
AB356	UNION ICE COMPANY	425 N UNION ST	SWEEPS UST, CA FID UST	Higher	697, 0.132, North
AG357	PROCESS TECHNICAL	1350 E SCOTT RD STE	RCRA-SQG, FINDS, ECHO	Higher	701, 0.133, ENE
AH358	MULTI AUTO SERVICE &	109 N AIRPORT WAY	CERS HAZ WASTE, CERS, HWTS	Higher	714, 0.135, South
AH359	MULTI AUTO SERVICE &	109 N AIRPORT WAY	RCRA NonGen / NLR	Higher	714, 0.135, North
AC360	KHALDOON & NOURI EXX	701 E CHARTER WAY	SWEEPS UST, CA FID UST, EMI	Higher	719, 0.136, SSW
AC361	HUDSON (68)	701 E CHARTER WAY	HIST UST	Higher	719, 0.136, SSW
AC362	SUPER CENTER MART	701 CHARTER WAY E	LUST, Cortese, HIST CORTESE, CERS	Higher	719, 0.136, SSW
AA363	ESCALON UNIFIED SCHO	1711 STANISLAUS	HIST CORTESE	Lower	728, 0.138, South
AB364	AURORA COLLISION CEN	446 N AURORA ST	UST	Higher	761, 0.144, NNW
AB365	AURORA BODY WORKS, I	446 N AURORA STREET	RCRA-SQG, HAZNET, HWTS	Higher	761, 0.144, NNW
AB366	AURORA COLLISION CEN	446 N AURORA ST	RCRA NonGen / NLR	Higher	761, 0.144, NNW
Z367	BEAS AUTO SALES CORP	744 E MINER AVE	CERS HAZ WASTE, CERS	Higher	763, 0.145, NNW
V368	STEFANOS GASOLINE	1419 E CHARTER WAY	HIST UST, HIST CORTESE	Higher	764, 0.145, SE
V369	STEFANO'S GASOLINE	1419 E CHARTER WAY	SWEEPS UST, CA FID UST	Higher	764, 0.145, SE
V370	STEFANOS GASOLINE*	1419 E CHARTER WAY	UST	Higher	764, 0.145, SE
V371	STEFANOS GASOLINE	1419 CHARTER WAY E	LUST, Cortese, CERS	Higher	764, 0.145, SE
X372	H AND B RECYCLING	521 S STANISLAUS ST	SWRCY	Lower	779, 0.148, WNW
AB373	INDUSTRIL ELECTICAL	960 E FREMONT	RCRA-SQG, FINDS, ECHO	Higher	780, 0.148, NNW
Z374	SALVATION ARMY PARKI	123 N STANISLAUS ST	UST	Lower	796, 0.151, NNW
Y375	CUNNINGHAM HOTEL	620 MARKET ST	UST	Higher	798, 0.151, NW
Y376	CUNNINGHAM HOTEL	620 E MARKET ST	UST	Higher	798, 0.151, NW
Z377	CON J FRANKE ELECTRI	317 N GRANT ST	RCRA NonGen / NLR	Lower	799, 0.151, NNW
AC378	QUICK & SAVE MARKET	641 CHARTER WAY E	LUST, Cortese, HIST CORTESE, CERS	Higher	806, 0.153, SSW
AG379	HYDRAULIC CONTROLS	1400 E SCOTTS AVE	RCRA NonGen / NLR, FINDS, ECHO, HAZNET, HWTS	Higher	815, 0.154, ENE
AE380	STOCKTON, CITY OF PU	124 S AMERICAN ST	UST	Higher	877, 0.166, NW
W381	ULTIMATE CONTAINER	1611 S AIRPORT WAY	UST	Higher	879, 0.166, SSE
Z382	FORMER STOCKTON BEAU	731 E MINER AVE	UST	Lower	894, 0.169, NNW
Z383	FORMER BEAUTY SUPPLY	731 MINER AV E	LUST, Cortese, CERS	Lower	894, 0.169, NNW
AI384	USN COMMUNICATION ST	ROUGH AND READY ISLA	SWF/LF, CERS	Higher	940, 0.178, WNW
AC385	QUICK N SAVE MARKET	641 E CHARTER WAY	UST	Lower	955, 0.181, SSW
AC386	SUPER STAR	641 E CHARTER WAY	SWEEPS UST, CA FID UST	Lower	955, 0.181, SSW
AC387	JOHNNYS TEXACO	641 E CHARTER WAY	HIST UST	Lower	955, 0.181, SSW
Z388	BIG VALLEY FORD	711 E MINER	HIST UST	Lower	963, 0.182, NNW
Z389	BIG VALLEY FORD	711 EAST MINER	RCRA NonGen / NLR, FINDS, ECHO, HAZNET, HWTS	Lower	963, 0.182, NNW
AJ390	GBM MANUFACTURING IN	1145 S SIERRA NEVADA	UST	Higher	971, 0.184, ESE

MAPPED SITES SUMMARY

Target Property Address:
S UNION ST AND E SCOTTS AVE
STOCKTON, CA 95205

Click on Map ID to see full detail.

MAP ID	SITE NAME	ADDRESS	DATABASE ACRONYMS	RELATIVE ELEVATION	DIST (ft. & mi.) DIRECTION
AJ391	ANGELICA CORPORATION	1145 S SIERRA NEVADA	SWEEPS UST, HIST UST, CA FID UST, DRYCLEANERS,...	Higher	971, 0.184, ESE
AJ392	'XCLUSIVE LINEN SUPP	1145 S SIERRA NEVADA	HIST UST	Higher	971, 0.184, ESE
AG393	BRYSON'S HEATING	907 WILSON	LUST, Cortese, HIST CORTESE	Higher	984, 0.186, ENE
AF394	TOWER BRIDGE AUTO	819 E FREMONT ST	RCRA NonGen / NLR	Higher	985, 0.187, NNW
AF395	TOWER BRIDGE AUTO	819 E FREMONT ST	CERS HAZ WASTE, HAZNET, HWTS	Higher	985, 0.187, NNW
AK396	KEN LADD	641 E WEBER ST	SWEEPS UST, CA FID UST	Lower	987, 0.187, NW
AK397	KEN LADD	641 E WEBER ST	UST	Lower	987, 0.187, NW
AI398	FORMER SKIPS SERVICE	300 CALIFORNIA ST S	LUST, Cortese, HIST CORTESE, CERS	Lower	995, 0.188, WNW
AL399	CARNATION PLANT/DIAM	969 FREEMONT (AKA 54	LUST, Cortese, CERS	Higher	995, 0.188, NNW
AI400	SKIPS SERVICE STATIO	300 S CALIFORNIA ST	SWEEPS UST, CA FID UST	Lower	996, 0.189, WNW
AI401	SKIPS SERVICE STATIO	300 S CALIFORNIA ST	HIST UST	Lower	996, 0.189, WNW
AI402	SKIPS SERVICE STATIO	300 S CALIFORNIA ST	UST	Lower	996, 0.189, WNW
AI403	MICHAEL & SHARON OLI	300 S CALIFORNIA ST	RCRA-LQG	Lower	996, 0.189, WNW
AD404	CHILDRENS HOME OF ST	430 N PILGRIM ST	UST	Higher	999, 0.189, North
AB405	SAN JOAQUIN ELECTRIC	535 UNION	LUST, Cortese, HIST CORTESE, CERS	Higher	1002, 0.190, North
AM406	ELECTRO DELTA	821 S WILSON WAY	UST	Higher	1009, 0.191, East
AM407	OCAMPO PROPERTY	821 SOUTH WILSON WAY	LUST, SWEEPS UST, CA FID UST, Cortese, EMI, CERS	Higher	1009, 0.191, East
AE408	THE RECORD	530 MARKET	LUST, Cortese, CERS	Lower	1011, 0.191, NW
AK409	MAIN STREET INVESTOR	601 E. MAIN STREET	LUST	Lower	1013, 0.192, NW
AK410	601 MAIN ST INVESTOR	601 E MAIN ST	UST	Lower	1013, 0.192, NW
AK411	MAIN STREET INVESTOR	601 E. MAIN STREET	LUST, Cortese, CERS	Lower	1013, 0.192, NW
AL412	CHEVRON USA (INACT)	540 N AURORA ST	UST	Higher	1015, 0.192, NNW
AL413	CARNATION DAIRIES	540 N AURORA	HIST UST	Higher	1015, 0.192, NNW
AL414	CHEVRON USA	540 N AURORA ST	SWEEPS UST, CA FID UST	Higher	1015, 0.192, NNW
AL415	CARNATION PLANT/DIAM	540 AURORA AKA 969 F	HIST CORTESE	Higher	1015, 0.192, NNW
AN416	BEST DEAL AUTO SALES	650 E MINER AVE	UST	Lower	1022, 0.194, NNW
AN417	BEST DEAL AUTO SALES	650 EAST MINER AVE	RCRA NonGen / NLR	Lower	1022, 0.194, NNW
AD418	VICTORY AUTO SALES	1245 E MINER AVE	CERS HAZ WASTE, CERS	Higher	1024, 0.194, North
AD419	VICTORY AUTO SALES	1245 EAST MINER AVEN	RCRA NonGen / NLR	Higher	1024, 0.194, North
AI420	E W AVILA ESTATE	328 S CALIFORNIA ST	UST	Lower	1025, 0.194, WNW
AI421	E.W. AVILA ESTATE	328 S CALIFORNIA ST	SWEEPS UST, CA FID UST	Lower	1025, 0.194, WNW
AC422	FAVORITE CLEANERS	622 E CHARTER WAY	RCRA-SQG, FINDS, ECHO, DRYCLEANERS, CERS, HWTS	Lower	1026, 0.194, SSW
AO423	CALIFORNIA DOG AND C	848 S CALIFORNIA ST	RCRA NonGen / NLR	Lower	1046, 0.198, WSW
AP424	C G GALL & CO	1815 S UNION ST	SWEEPS UST, HIST UST, CA FID UST, WDS, CIWQS	Higher	1049, 0.199, SSE
AP425	C G GALL & CO	1815 S UNION ST	HIST UST	Higher	1049, 0.199, SSE
AP426	DIAMOND ICE HQ	1815 S UNION ST	UST	Higher	1049, 0.199, SSE
AO427	ZARAGOZA AUTO SERVIC	830 S CALIFORNIA ST	RCRA NonGen / NLR	Lower	1050, 0.199, WSW
AO428	MORALES AUTO REPAIR	830 S CALIFORNIA ST	RCRA NonGen / NLR	Lower	1050, 0.199, WSW
AQ429	PALACIOS ORNAMENTAL	527 S WILSON WAY	RCRA NonGen / NLR	Higher	1051, 0.199, NE

MAPPED SITES SUMMARY

Target Property Address:
S UNION ST AND E SCOTTS AVE
STOCKTON, CA 95205

Click on Map ID to see full detail.

MAP ID	SITE NAME	ADDRESS	DATABASE ACRONYMS	RELATIVE ELEVATION	DIST (ft. & mi.) DIRECTION
AQ430	PALACIO'S ORNAMENTAL	527 S WILSON WAY	CERS HAZ WASTE, CERS	Higher	1051, 0.199, NE
431	ROSENTHAL TRUST/BUIL	24 S AMERICAN ST	UST	Lower	1063, 0.201, NW
AO432	GONZALEZ AUTO REPAIR	820 S CALIFORNIA ST	CERS HAZ WASTE, CERS, HWTS	Lower	1067, 0.202, WSW
AR433	STOCKTON ARMATURE &	646 S CALIFORNIA ST	HIST UST, CHMIRS	Lower	1067, 0.202, West
AR434	DELTA PUMP, INC.	646 S CALIFORNIA ST	CERS HAZ WASTE, CERS	Lower	1067, 0.202, West
AR435	STOCKTON ARMATURE AN	646 S CALIFORNIA ST	SWEEPS UST, HIST UST, CA FID UST, HAZNET, HWTS	Lower	1067, 0.202, West
AR436	STOCKTON ARMATURE AN	646 S CALIFORNIA STR	RCRA NonGen / NLR	Lower	1067, 0.202, West
AR437	DELTA PUMPS, INC.	646 SOUTH CALIFORNIA	CPS-SLIC, CERS	Lower	1067, 0.202, West
AR438	DELTA PUMP INC DELTA	646 S CALIFORNIA ST	RCRA NonGen / NLR	Lower	1067, 0.202, West
AL439	HONSEL & ORTMAN	500 N GRANT	RCRA-SQG, FINDS, ECHO, HAZNET, HWTS	Higher	1069, 0.202, NNW
AN440	BOYD'S DRIVE LINE SE	679 E MINER AVE	RCRA NonGen / NLR	Lower	1070, 0.203, NNW
AE441	HOPGOOD TRUCKING	530 E MARKET ST	HIST UST, HAZNET, HWTS	Lower	1071, 0.203, NW
AE442	LMG STOCKTON INC	530 E MARKET ST	CERS HAZ WASTE, CERS	Lower	1071, 0.203, NW
AE443	STOCKTON RECORD*	530 MARKET ST	UST	Lower	1071, 0.203, NW
AE444	LMG STOCKTON INC DBA	530 E MARKET ST	RCRA-SQG, UST, SWEEPS UST, HIST UST, CA FID UST,...	Lower	1071, 0.203, NW
AG445	ABC RADIATOR	601 S WILSON WAY	CERS HAZ WASTE, CERS	Higher	1073, 0.203, ENE
AG446	ABC RADIATOR	601 S WILSON WAY	RCRA NonGen / NLR	Higher	1073, 0.203, ENE
AJ447	ACME TRUCK PARTS EQU	1049 S WILSON	AST	Lower	1090, 0.206, ESE
AJ448	LKQ ACME TRUCK PARTS	1049 S WILSON WAY	UST	Lower	1090, 0.206, ESE
AJ449	ACME LIFT TRUCKS INC	1049 S WILSON WAY	HIST UST	Lower	1090, 0.206, ESE
AJ450	LKQ AUTO PARTS OF CE	1049 S WILSON WAY	RCRA NonGen / NLR	Lower	1090, 0.206, ESE
AJ451	LKQ ACME TRUCK PARTS	1049 S WILSON WAY	CERS HAZ WASTE, CERS TANKS, CERS	Lower	1090, 0.206, ESE
AJ452	ACME LIFT TRUCKS INC	1049 S WILSON WAY	SWEEPS UST, CA FID UST, WDS, CIWQS	Lower	1090, 0.206, ESE
AJ453	LKQ ACME TRUCK PARTS	1049 S WILSON WAY	AST	Lower	1090, 0.206, ESE
AJ454	THE SALVATION ARMY S	1247 S WILSON WAY	CERS HAZ WASTE, SWEEPS UST, HIST UST, CA FID UST,...	Higher	1096, 0.208, ESE
AJ455	SALVATION ARMY ADULT	1247 S WILSON WAY	UST	Higher	1096, 0.208, ESE
AJ456	THE SALVATION ARMY	1247 SOUTH WILSON WA	RCRA NonGen / NLR	Higher	1096, 0.208, ESE
AJ457	THE SALVATION ARMY S	1247 S WILSON WAY	RCRA NonGen / NLR	Higher	1096, 0.208, ESE
AJ458	THE SALVATION ARMY A	1247 S WILSON WAY	HIST UST	Higher	1096, 0.208, ESE
AQ459	LOUIS MOLIN	435 S WILSON WAY	SWEEPS UST, CA FID UST	Higher	1096, 0.208, NE
AQ460	MOLIN, LOUIS	435 S WILSON WAY	UST	Higher	1096, 0.208, NE
AS461	MR SMOG & MUFFLER	530 N UNION ST	RCRA NonGen / NLR	Higher	1097, 0.208, North
AS462	MR SMOG AND MUFFLER	530 N UNION ST	CERS HAZ WASTE, EMI	Higher	1097, 0.208, North
AS463	SAN JOAQUIN ELECTRIC	535 N UNION ST	SWEEPS UST, CA FID UST	Higher	1108, 0.210, North
AS464	VALLEY AUTO RESTORAT	535 N UNION ST	RCRA NonGen / NLR	Higher	1108, 0.210, North
AS465	STRAIGHT BODY & PAIN	535 N UNION ST	UST	Higher	1108, 0.210, North
AS466	SAN JOAQUIN ELECTRIC	535 N UNION ST	HIST UST	Higher	1108, 0.210, North
AM467	OCAMPO PROPERTY	821 WILSON WAY S	LUST, HIST CORTESE	Higher	1108, 0.210, East
AM468	BRYSONS HEATING & AI	907 S WILSON WAY	UST	Higher	1113, 0.211, East

MAPPED SITES SUMMARY

Target Property Address:
S UNION ST AND E SCOTTS AVE
STOCKTON, CA 95205

Click on Map ID to see full detail.

MAP ID	SITE NAME	ADDRESS	DATABASE ACRONYMS	RELATIVE ELEVATION	DIST (ft. & mi.) DIRECTION
AM469	BRYSON'S HEATING & A	907 S WILSON WAY	SWEEPS UST, CA FID UST	Higher	1113, 0.211, East
AT470	SAN JOAQUIN COUNTY F	1658 S AIRPORT WAY	SWEEPS UST, HIST UST, CA FID UST	Higher	1120, 0.212, SSE
AT471	SJC FAIRGROUNDS	1658 S AIRPORT WAY	UST	Higher	1120, 0.212, SSE
AT472	SJC FAIRGROUNDS	1658 S AIRPORT WAY	AST	Higher	1120, 0.212, SSE
AT473	SAN JOAQUIN FAIR	1658 S AIRPORT WAY	RCRA NonGen / NLR	Higher	1120, 0.212, SSE
AT474	SJC FAIRGROUNDS	1658 S AIRPORT WAY	CERS HAZ WASTE, CERS TANKS, CERS	Higher	1120, 0.212, SSE
AT475	SAN JOAQUIN COUNTY F	1658 S AIRPORT WAY	HIST UST	Higher	1120, 0.212, SSE
AT476	SJC FAIRGROUNDS	1658 S AIRPORT	AST	Higher	1120, 0.212, SSE
AL477	BIG VALLEY FORD	520 N GRANT ST	UST	Higher	1123, 0.213, NNW
AL478	BIG VALLEY FORD	520 N GRANT	SWEEPS UST, CA FID UST	Higher	1123, 0.213, NNW
AU479	TOM FIELDS USED CARS	1301 E MINER AND AIR	RCRA NonGen / NLR, FINDS, ECHO	Higher	1135, 0.215, North
AF480	CALIFORNIA AUTO TECH	321 N STANISLAUS ST	CERS HAZ WASTE, CERS, HWTS	Lower	1149, 0.218, NNW
AF481	CALIFORNIA AUTO TECH	321 N STANISLAUS ST	RCRA NonGen / NLR	Lower	1149, 0.218, NNW
AJ482	AA TRANSMISSION	1211 S WILSON WAY	RCRA NonGen / NLR	Higher	1151, 0.218, ESE
AJ483	A&A TRANSMISSION	1211 S WILSON WAY	CERS HAZ WASTE, CERS	Higher	1151, 0.218, ESE
AR484	DELTA PUMPS, INC.	646 CALIFORNIA ST S	CPS-SLIC	Lower	1151, 0.218, West
AQ485	WILSON WAY COMPLEX/M	444 WILSON	HIST CORTESE	Higher	1155, 0.219, NE
AS486	DELTA BODY & PAINT S	540 N UNION ST	RCRA-SQG, FINDS, ECHO	Higher	1169, 0.221, North
AL487	MIJANGOS AUTO REPAIR	540 GRANT ST #11	RCRA NonGen / NLR	Higher	1170, 0.222, NNW
AL488	NINOS BODY SHOP	540 N GRANT ST #27	RCRA NonGen / NLR	Higher	1170, 0.222, NNW
AL489	RAMSES GARAGE	540 N GRANT ST #25	RCRA NonGen / NLR	Higher	1170, 0.222, NNW
AL490	BARRIOS AUTO BODY AN	540 N GRANT ST #3	RCRA NonGen / NLR	Higher	1170, 0.222, NNW
AL491	JESUS LIVES AUTO BOD	540 N GRANT ST #20	RCRA NonGen / NLR	Higher	1170, 0.222, NNW
AL492	ALEX AUTO	540 N GRANT ST STE 5	CERS HAZ WASTE, HAZNET, CERS, HWTS	Higher	1170, 0.222, NNW
AL493	JESUS LIVES AUTOBODY	540 N GRAND ST STE 2	RCRA NonGen / NLR	Higher	1170, 0.222, NNW
AL494	JESUS LIVES AUTO BOD	540 N GRANT ST STE 2	CERS HAZ WASTE, HWTS	Higher	1170, 0.222, NNW
AL495	JC AUTO BODY AND REP	540 N GRANT ST #30	RCRA NonGen / NLR	Higher	1170, 0.222, NNW
AL496	ALEX'S AUTO REPAIR	540 N GRANT ST STE 5	RCRA NonGen / NLR	Higher	1170, 0.222, NNW
AL497	LALOS BODY SHOP	540 N GRANT ST STE 2	RCRA NonGen / NLR	Higher	1170, 0.222, NNW
AL498	WRENCHERS	540 N GRANT ST	CERS HAZ WASTE, HAZNET, HWTS	Higher	1170, 0.222, NNW
AL499	WRENCHER'S	540 NO. GRANT	RCRA NonGen / NLR	Higher	1170, 0.222, NNW
AL500	SUNSHINE AUTO BODY &	540 N GRANT ST #26	RCRA NonGen / NLR	Higher	1170, 0.222, NNW
AL501	VT AUTO REPAIR	540 N GRANT ST STE 1	RCRA NonGen / NLR	Higher	1170, 0.222, NNW
AL502	JG'S AUTOMOTIVE	540 N GRANT ST #15	RCRA NonGen / NLR	Higher	1170, 0.222, NNW
AL503	WRENCHERS DBA DONS C	540 N GRANT ST STE 1	RCRA NonGen / NLR	Higher	1170, 0.222, NNW
AL504	ART'S BODY SHOP	540 N GRANT ST	RCRA NonGen / NLR	Higher	1170, 0.222, NNW
AV505	AZTLAN ORNAMENTAL IR	129 S WILSON WAY	CERS HAZ WASTE, CERS	Higher	1170, 0.222, NNE
AV506	AZTLAN ORNAMENTAL IR	129 S WILSON WAY	RCRA NonGen / NLR	Higher	1170, 0.222, NNE
AN507	VALLEY VOLKSWAGEN,IN	647 MINER AVE E	LUST, Cortese, CERS	Lower	1170, 0.222, NNW

MAPPED SITES SUMMARY

Target Property Address:
S UNION ST AND E SCOTTS AVE
STOCKTON, CA 95205

Click on Map ID to see full detail.

MAP ID	SITE NAME	ADDRESS	DATABASE ACRONYMS	RELATIVE ELEVATION	DIST (ft. & mi.) DIRECTION
AN508	VALLEY VOLKSWAGEN	647 E MINER AVE	UST	Lower	1170, 0.222, NNW
AN509	VALLEY VOLKSWAGEN IN	647 E MINER	HIST UST, HIST CORTESE	Lower	1170, 0.222, NNW
AN510	VALLEY VOLKSWAGEN, I	647 E MINER	SWEEPS UST, CA FID UST	Lower	1170, 0.222, NNW
AQ511	WILSON WAY COMPLEX/M	444 WILSON WAY S	LUST, Cortese, CERS	Higher	1172, 0.222, NE
AR512	MALAN VAN & STORAGE	707 SO. CALIF ST.	HIST UST	Lower	1176, 0.223, West
AR513	MALAN VAN & STORAGE	707 S CALIFORNIA ST	UST	Lower	1176, 0.223, West
AR514	MALAN VAN & STORAGE	707 S CALIFORNIA ST	SWEEPS UST, HIST UST, CA FID UST	Lower	1176, 0.223, West
AW515	SOS TOW	1404 E WEBER AVE	CERS HAZ WASTE, CERS	Higher	1186, 0.225, NNE
AW516	SOS TOWING DBA SOPHA	1404 E WEBER AVE	RCRA NonGen / NLR	Higher	1186, 0.225, NNE
AV517	AFFORDABLE AUTO & SM	121 S WILSON WAY	RCRA NonGen / NLR	Higher	1188, 0.225, NNE
AV518	AFFORDABLE AUTO REPA	121 S WILSON WAY	CERS HAZ WASTE, CERS	Higher	1188, 0.225, NNE
AJ519	LANE MASTERS/CALIFOR	1205 S WILSON WAY ST	CERS HAZ WASTE, CERS	Higher	1189, 0.225, ESE
AX520	STA 1-F STOCKTON	WILSON WAY AND SONOR	HIST UST	Higher	1190, 0.225, NE
AN521	K & K CAR WASH	601 E MINER AVE	SWEEPS UST, CA FID UST	Lower	1192, 0.226, NNW
AN522	FORMER VINTAGE CAR W	601 MINER AVE E	LUST, Cortese, HIST CORTESE, CERS	Lower	1192, 0.226, NNW
AN523	SHAUGHNESSY'S CAR WA	601 E MINER AVE	HIST UST	Lower	1192, 0.226, NNW
AN524	K&K CAR WASH	601 E MINER AVE	UST	Lower	1192, 0.226, NNW
AN525	1X VINTAGE CAR WASH	601 E MINER AV	HIST UST, HAZNET, HWTS	Lower	1192, 0.226, NNW
AY526	MV TRANSPORTATION #9	1250 S WILSON WAY	AST	Higher	1200, 0.227, ESE
AY527	CENTER STATE SHREDDI	1250 S WILSON WY C1	RCRA NonGen / NLR, FINDS, ECHO	Higher	1200, 0.227, ESE
AY528	SBIW, INC	1250 S WILSON WAY	RCRA NonGen / NLR	Higher	1200, 0.227, ESE
AY529	FAIRGROUNDS INDUSTRI	1250 S WILSON WAY	UST	Higher	1200, 0.227, ESE
AY530	MV TRANSPORTATION #9	1250 S WILSON WAY ST	RCRA NonGen / NLR	Higher	1200, 0.227, ESE
AY531	LAUREL ENVIRONMENTAL	1250 S WILSON WAY ST	RCRA NonGen / NLR	Higher	1200, 0.227, ESE
AY532	MEDICAL DISPOSAL SER	1250 S WILSON WAY UN	RCRA NonGen / NLR, FINDS, ECHO	Higher	1200, 0.227, ESE
AY533	INTERNATIONAL POWER	1250 S WILSON WAY UN	RCRA NonGen / NLR	Higher	1200, 0.227, ESE
AY534	CALIFORNIA BOWLING L	1250 S WILSON WAY	ENVIROSTOR, FINDS, ECHO	Higher	1200, 0.227, ESE
AY535	CALIFORNIA BOWLING L	1250 S WILSON WAY	RCRA NonGen / NLR	Higher	1200, 0.227, ESE
AY536	MARTIN METAL FINISHI	1250 SOUTH WILSON WA	SEMS-ARCHIVE, RCRA-SQG	Higher	1200, 0.227, ESE
AY537	FAIRGROUNDS INDUSTRI	1250 S WILSON WAY	CERS HAZ WASTE, SWEEPS UST, CERS	Higher	1200, 0.227, ESE
538	ALEX G. SPANOS ELEME	EAST CHURCH STREET/A	ENVIROSTOR, SCH	Lower	1209, 0.229, WNW
AH539	D C AUTO REPAIR	1405 E WEBER AVE STE	CERS HAZ WASTE, CERS	Higher	1209, 0.229, NNE
AH540	DC AUTO REPAIR	1405 E WEBER AVE INT	RCRA NonGen / NLR	Higher	1209, 0.229, NNE
AY541	MV TRANSPORTATION	1230 S WILSON WAY	RCRA NonGen / NLR	Higher	1209, 0.229, ESE
AG542	ROTOR BLADES	1514 SCOTTS AVE E	LUST, Cortese, HIST CORTESE, CERS	Higher	1215, 0.230, ENE
AV543	TOP FILLING STATION	101 S WILSON WAY	UST, FINDS	Higher	1229, 0.233, NNE
AV544	CITY HALL (RIGHT OFE	101 S WILSON WAY	SWEEPS UST, CA FID UST	Higher	1229, 0.233, NNE
AV545	ENDICH BROS TEXACO	101 S WILSON WAY	HIST UST	Higher	1229, 0.233, NNE
AQ546	SJ CO MOTOR POOL SHO	444 S WILSON	AST	Higher	1230, 0.233, NE

MAPPED SITES SUMMARY

Target Property Address:
S UNION ST AND E SCOTTS AVE
STOCKTON, CA 95205

Click on Map ID to see full detail.

MAP ID	SITE NAME	ADDRESS	DATABASE ACRONYMS	RELATIVE ELEVATION	DIST (ft. & mi.) DIRECTION
AQ547	SJC FLEET SERVICES M	444 SO WILSON WAY	RCRA NonGen / NLR	Higher	1230, 0.233, NE
AQ548	SJ CO MOTOR POOL SHO	444 S WILSON WAY	CERS HAZ WASTE, CERS TANKS, CERS	Higher	1230, 0.233, NE
AQ549	SJ CO MOTOR POOL SHO	444 S WILSON WAY	UST	Higher	1230, 0.233, NE
AQ550	FLEET SERVICES YARD	444 S WILSON WAY	HIST UST, NPDES, CIWQS	Higher	1230, 0.233, NE
AQ551	MOTOR POOL DIVISION	444 S WILSON WAY	HIST UST	Higher	1230, 0.233, NE
AQ552	SAN JOAQUIN CO WILSO	444 S WILSON WAY	SWEEPS UST, CA FID UST, WDS	Higher	1230, 0.233, NE
AQ553	SJ CO MOTOR POOL SHO	444 S WILSON WAY	AST	Higher	1230, 0.233, NE
AZ554	ROCHA, LOUIS	630 E FIFTH ST	UST	Lower	1246, 0.236, South
AZ555	LOUIS ROCHA	630 E FIFTH ST	SWEEPS UST, CA FID UST	Lower	1246, 0.236, South
AJ556	HD SUPPLY CONSTRUCTI	1166 S WILSON WAY	RCRA-SQG	Higher	1259, 0.238, ESE
AJ557	HD SUPPLY CONSTRUCTI	1166 S WILSON WAY	CERS HAZ WASTE, CERS	Higher	1259, 0.238, ESE
AQ558	STOCKTON CYLINDER HE	620 S WILSON WAY	RCRA-SQG, FINDS, ECHO	Higher	1266, 0.240, ENE
AQ559	ULLOAS TOW & AUTO RE	620 S WILSON WAY STE	CERS HAZ WASTE, CERS	Higher	1266, 0.240, ENE
AM560	E-Z SERVE	952 WILSON WAY S	LUST, Cortese, HIST CORTESE, CERS	Higher	1268, 0.240, East
AK561	A&M SPECIALITY AUTO	225 N AMERICAN ST	RCRA-SQG, FINDS, ECHO	Lower	1277, 0.242, NW
AV562	ARCO STATION #826951	130 S WILSON WAY	CERS HAZ WASTE, CERS TANKS, CERS	Higher	1286, 0.244, NNE
AV563	ARCO AMPM	130 S WILSON WAY	RCRA NonGen / NLR	Higher	1286, 0.244, NNE
AV564	ARCO STATION #826951	130 S WILSON WAY	UST	Higher	1286, 0.244, NNE
AV565	ARCO AM/PM 5469 ENV	130 SOUTH WILSON WAY	LUST, SWEEPS UST, CA FID UST, Cortese, EMI, HIST...	Higher	1286, 0.244, NNE
AV566	TOP FILLING STATION	101 WILSON	HIST CORTESE	Higher	1294, 0.245, NNE
AM567	AERONAUTICAL ROTOR B	1514 E SCOTTS AVE	SEMS-ARCHIVE	Higher	1308, 0.248, ENE
AM568	AUTOMEISTER, INC.	1514 E SCOTTS AVE	RCRA NonGen / NLR	Higher	1308, 0.248, ENE
AM569	AUTOMEISTER	1514 E SCOTTS AVE	CERS HAZ WASTE, CERS	Higher	1308, 0.248, ENE
AM570	ROTOR BLADE INCE	1514 E SCOTTS AVE	ENVIROSTOR, VCP, SWEEPS UST, CA FID UST, LIENS,...	Higher	1308, 0.248, ENE
AM571	AUTOMEISTER	1514 E SCOTTS AVE	UST	Higher	1308, 0.248, ENE
AU572	SMOGTECH AIRPORT	430 N AIRPORT WAY	RCRA NonGen / NLR	Higher	1309, 0.248, North
AU573	SMOGTECH AIRPORT	430 N AIRPORT WAY	CERS HAZ WASTE, CERS, HWTS	Higher	1309, 0.248, North
AK574	WESTERN EMPIRE	521 E MAIN ST	RCRA-SQG, HAZNET, HWTS	Lower	1309, 0.248, NW
AV575	ROEK CONSTRUCTION	102 WILSON WAY S	LUST, Cortese, HIST CORTESE, CERS	Higher	1334, 0.253, NNE
AV576	TOP FILLING STATION	101 WILSON WAY S	LUST, Cortese, CERS	Higher	1341, 0.254, NNE
AN577	CHETS AUTO REPAIR	545 MINER AV E	LUST, Cortese, CERS	Lower	1376, 0.261, NNW
AV578	WELLS FARGO BANK PRO	49 WILSON WAY S	LUST, Cortese, HIST CORTESE, CERS	Higher	1437, 0.272, NNE
BA579	CITY OF STOCKTON RED	216 CALIFORNIA	LUST, Cortese, Notify 65, CERS	Lower	1455, 0.276, NW
AV580	ROEK CONSTRUCTION	1514 MARKET	HIST CORTESE	Higher	1517, 0.287, NNE
BB581	HUMAN SERVICES AGENC	145 SUTTER ST S	LUST, Cortese, HIST CORTESE, Notify 65, CERS	Lower	1527, 0.289, NW
AX582	CALIFORNIA WATER SER	1602 E LAFAYETTE ST	LUST, SWEEPS UST, CA FID UST, Cortese, EMI, HIST...	Higher	1529, 0.290, NE
BB583	MARKET STREET PARKIN	134 SUTTER ST S	LUST, Cortese, CERS	Lower	1541, 0.292, NW
BB584	MARKET STREET PARKIN	134 SUTTER	HIST CORTESE	Lower	1575, 0.298, NW
AV585	WILSON WAY TIRE	1535-1537 EAST MARKE	CPS-SLIC, CERS	Higher	1591, 0.301, NNE

MAPPED SITES SUMMARY

Target Property Address:
S UNION ST AND E SCOTTS AVE
STOCKTON, CA 95205

Click on Map ID to see full detail.

MAP ID	SITE NAME	ADDRESS	DATABASE ACRONYMS	RELATIVE ELEVATION	DIST (ft. & mi.) DIRECTION
BA586	SUTTER OFFICE CENTER	242 SUTTER ST	LUST, Cortese, HIST CORTESE, Notify 65, CERS	Lower	1676, 0.317, NW
BC587	STANLEY ADAMS MACHIN	1510 EAST MINER AVEN	ENVIROSTOR	Higher	1733, 0.328, NNE
588	HELIOSTOCKTON PROPER	434 MARTIN LUTHER KI	LUST, Cortese, CERS	Lower	1738, 0.329, SSW
BA589	FORMER UNOCAL #0187	437 MINER AVE E	LUST, Cortese, HIST CORTESE, CERS	Lower	1758, 0.333, NW
BD590	STOCKTON DEVELOPMENT	1252 STANISLAUS ST	LUST, Cortese, Notify 65, CERS	Higher	1831, 0.347, NNW
BD591	STOCKTON DEVELOPMENT	1252 STANISLAUS ST	LUST, HIST CORTESE	Higher	1831, 0.347, NNW
BA592	JACK RENNEY BUICK	415 MINER AVE E	LUST, Cortese, HIST CORTESE, CERS	Lower	1918, 0.363, NW
BE593	FABRICARE	711 SAN JOAQUIN ST S	LUST, Cortese, HIST CORTESE, CERS	Lower	1977, 0.374, West
BB594	HIGRADE CLEANERS	47 SOUTH SAN JOAQUIN	SEMS-ARCHIVE	Lower	2029, 0.384, WNW
595	STOCKTON SERVICE STA	808 UNION ST N	LUST, Cortese, HIST CORTESE, CERS	Higher	2031, 0.385, North
BF596	UNION PACIFIC RAILRO	833 E 8TH ST	RCRA-LQG, ENVIROSTOR, VCP, HIST UST, DEED, FINDS,...	Lower	2073, 0.393, South
BF597	UPRR STOCKTON RAIL Y	833 EAST 8TH STREET	ENVIROSTOR, LUST, CPS-SLIC, CHMIRS, Cortese, HIST...	Lower	2073, 0.393, South
BG598	N.A. GIOTELLI TRUCKI	1634 CHANNEL ST E	LUST, Cortese, HIST CORTESE, CERS	Higher	2167, 0.410, NNE
BC599	STOCKTON METRO TRANS	1533 LINDSAY	HIST CORTESE	Higher	2181, 0.413, NNE
BH600	STALLWORTH AUTO DETA	602 CALIFORNIA	LUST, Cortese, HIST CORTESE, Notify 65, CERS	Lower	2192, 0.415, NNW
BH601	SAN JOAQUIN COUNTY R	630 N CALIFORNIA STR	LUST, Cortese, CERS	Lower	2233, 0.423, NNW
BI602	CANLIS BLDG	24 HUNTER ST S	LUST, Cortese, HIST CORTESE, CERS	Lower	2270, 0.430, WNW
BJ603	GENOVA BAKERY INC	749 SIERRA NEVADA ST	LUST, Cortese, CERS	Higher	2270, 0.430, North
604	STOCKTON METRO TRANS	1533 LINDSAY ST E	LUST, Cortese, CERS	Higher	2294, 0.434, NNE
BG605	SAN JOAQUIN MARKETIN	122 WILSON WAY N	LUST, Cortese, HIST CORTESE, CERS	Higher	2295, 0.435, NNE
BJ606	GENOVA BAKERY, INC	749 N SIERRA NEVADA	SWEEPS UST, HIST UST, HIST CORTESE	Higher	2308, 0.437, North
BK607	STOCKTON - 2135 SOUT	2135 SOUTH AIRPORT W	US BROWNFIELDS, FINDS	Higher	2322, 0.440, SSE
BG608	N.A. GIOTELLI TRUCKI	1649 CHANNEL ST E	LUST, Cortese, HIST CORTESE, CERS	Higher	2360, 0.447, NNE
BK609	RALPH'S SQUARE	2122 AIRPORT	LUST, Cortese, HIST CORTESE, Notify 65	Higher	2384, 0.452, SSE
BK610	RALPH SQUARE - BUI	2122 AIRPORT WAY	LUST	Higher	2384, 0.452, SSE
BL611	VITO TRUCKING	1789 CHARTER WAY W	LUST, Cortese, HIST CORTESE, CERS	Higher	2386, 0.452, ESE
BI612	SAN JOAQUIN COUNTY C	222 WEBER AVE E	LUST, Cortese, HIST CORTESE, CERS	Lower	2431, 0.460, NW
BM613	COLORADO PRINTING	236 EAST MINER AVE	SEMS-ARCHIVE	Lower	2433, 0.461, NW
BM614	FEDERAL BUILDING - S	401 SAN JOAQUIN	HIST CORTESE	Lower	2478, 0.469, NW
BE615	STOCKTON PLATING INC	632 S EL DORADO ST	ENVIROSTOR, LUST, SWEEPS UST, HIST UST, CA FID...	Lower	2485, 0.471, West
BM616	PACIFIC BELL TELEPHO	345 NORTH SAN JOAQUI	RCRA-LQG, LUST, HIST UST, FINDS, ECHO, Cortese,...	Lower	2525, 0.478, NW
BN617	DEN'S AUTO REPAIR	308 S EL DORADO	LUST, SWEEPS UST, CA FID UST, Cortese, HIST...	Lower	2547, 0.482, WNW
BM618	BEVANDA PROPERTIES (221225 MINER	LUST, Cortese, HIST CORTESE, CERS	Lower	2551, 0.483, NW
BL619	RENTAL MACHINERY CO	1821 CHARTER WAY E	LUST, Cortese, CERS	Higher	2553, 0.484, ESE
BI620	STOCKTON COURTHOUSE	180 EAST WEBER AVE	CPS-SLIC, CERS	Lower	2582, 0.489, WNW
621	PROPOSED MERLO I.E.T	1650 E. SIXTH STREET	ENVIROSTOR, SCH	Higher	2596, 0.492, SE
BN622	BRIDGESTONE/FIRESTON	400 EL DORADO ST N	LUST, Cortese, HIST CORTESE, CERS	Lower	2597, 0.492, West
BG623	ANTONINI BROTHERS	1750 CHANNEL ST E	LUST, Cortese, HIST CORTESE, CERS	Higher	2597, 0.492, NNE
BL624	RE-MANUFACTURING INC	1825 E CHARTER WY	WMUDS/SWAT, WDS	Higher	2603, 0.493, ESE

MAPPED SITES SUMMARY

Target Property Address:
S UNION ST AND E SCOTTS AVE
STOCKTON, CA 95205

Click on Map ID to see full detail.

MAP ID	SITE NAME	ADDRESS	DATABASE ACRONYMS	RELATIVE ELEVATION	DIST (ft. & mi.) DIRECTION
BL625	REMANUFACTURING INC	1825 EAST CHARTER WA	LDS, ENF, HIST CORTESE, CERS	Higher	2603, 0.493, ESE
BL626	REMANUFACTURING, INC	1825 E. CHARTER WY	Toxic Pits, Cortese, CERS	Higher	2603, 0.493, ESE
BL627	REMANUFACTURING, INC	1825 E. CHARTER WY	WMUDS/SWAT	Higher	2603, 0.493, ESE
BM628	PARKING GARAGE	130 HUNTER	LUST, Cortese, HIST CORTESE, CERS	Lower	2604, 0.493, NW
629	FEDERAL BUILDING - S	401 SAN JOAQUIN ST N	LUST, Cortese, CERS	Lower	2613, 0.495, NW
BL630	EL DORADO CHEMICAL C	1805 EAST CHARTER WA	ENVIROSTOR, SWEEPS UST, CA FID UST, HAZNET, HWP,...	Higher	2731, 0.517, ESE
BL631	FORMER ELDORADO CHEM	1805 MARTIN LUTHER K	CORRACTS, RCRA-TSDF, RCRA-LQG, WMUDS/SWAT, FINDS,	Higher	2731, 0.517, ESE
BM632	CANCUN RESTAURANT	135 MINER	LUST, Cortese, Notify 65, CERS	Lower	2825, 0.535, NW
BO633	R V CIRCUITS	916 SOUTH CENTER STR	RESPONSE, ENVIROSTOR, CERS	Lower	2926, 0.554, WSW
BO634	GREAT WESTERN CHEMIC	826 SOUTH CENTER ST	RCRA-SQG, RESPONSE, ENVIROSTOR, HIST Cal-Sites,...	Lower	2942, 0.557, WSW
635	WEBER BLOCK	WEBER AVE. AND EL DO	ENVIROSTOR, VCP, DEED	Lower	2955, 0.560, WNW
BP636	PG&E, STOCKTON	530 CENTER	ENVIROSTOR, VCP, DEED, HIST CORTESE	Lower	3050, 0.578, West
BP637	PG AND E GAS PLANT S	530 S CENTER ST (IS	EDR MGP	Lower	3050, 0.578, West
BQ638	POLLOCK STOCKTON SHI		ENVIROSTOR	Higher	3187, 0.604, NNW
BR639	WHITE ARROW LLC	2402 S CALIFORNIA ST	HIST UST, HAZNET, Notify 65, HWTS	Lower	3221, 0.610, South
BR640	EARTH RESOURCES	2402 SO CALIFORNIA	CPS-SLIC, HAZNET, Notify 65, CERS, HWTS	Lower	3221, 0.610, South
BR641	CROWN FIBERGLASS	2402 S CALIFORNIA	ENVIROSTOR	Lower	3221, 0.610, South
BQ642	RICHARD PITTMAN ELEM	510 EAST MAGNOLIA ST	ENVIROSTOR, SCH	Higher	3300, 0.625, NNW
BQ643	MCI	510 E MAGNOLIA ST	RCRA-SQG, HIST UST, FINDS, ECHO, HAZNET, HWP,...	Higher	3300, 0.625, NNW
644	ARCO #4493	205 N CENTER ST	LUST, SWEEPS UST, CA FID UST, Cortese, HIST...	Lower	3484, 0.660, WNW
BS645	GENE GABBARD INC	640 EL DORADO ST	LUST, Cortese, HIST CORTESE, Notify 65, CERS	Lower	3586, 0.679, NW
BS646	ANCHOR VILLAGE	133 EAST OAK STREET	ENVIROSTOR, VCP	Lower	3662, 0.694, NW
647	STOCKTON MAINT STN (1603 B ST S	LUST, Cortese, Notify 65, CERS	Higher	3837, 0.727, ESE
648	STOCKTON CITY CAB CO	2085 FREMONT ST E	LUST, Cortese, HIST CORTESE, Notify 65, CERS	Higher	4177, 0.791, NNE
649	EARTHGRAINS BAKING C	2651 AIRPORT WAY S	ENVIROSTOR, LUST, Cortese, HIST CORTESE, CERS	Higher	4349, 0.824, SSE
650	OXYCHEM STOCKTON	2509 SOUTH EL DORADO	ENVIROSTOR	Lower	4356, 0.825, SSW
BT651	CHASE CHEVROLET CO.	423 N MADISON	ENVIROSTOR, VCP, SWEEPS UST, CA FID UST, DEED	Lower	4428, 0.839, NW
BT652	CHASE CHEVROLET CO	432 N. MADISON	RCRA-SQG, LUST, FINDS, ECHO, Cortese, HAZNET, HIST...	Lower	4428, 0.839, NW
653	EGGIMAN'S HYDRAULIC	1112 HARDING WAY E	LUST, Cortese, Notify 65	Higher	4484, 0.849, North
654	WEYERHAEUSER NR COMP	2700 S CALIFORNIA ST	RESPONSE, ENVIROSTOR, HIST Cal-Sites, HAZNET,...	Lower	4575, 0.866, South
BU655	CHILDREN'S MUSEUM OF	402 W. WEBER AVENUE	ENVIROSTOR, VCP	Lower	4790, 0.907, WNW
BU656	WORK NET PROJECT, ST	40 LINCOLN STREET (B	ENVIROSTOR, VCP	Lower	4815, 0.912, WNW
657	4TH HIGH SCHOOL ALTE	FRENCH CAMP ROAD/MCC	ENVIROSTOR, SCH	Lower	4915, 0.931, SW
BV658	ARCO #2168 (FORMER)	441 CHARTER WAY W	LUST, Cortese, HIST CORTESE, Notify 65, CERS	Lower	5043, 0.955, SW
BV659	FORMER TEXACO STATIO	440 CHARTER WAY W	LUST, Cortese, HIST CORTESE, Notify 65, CERS	Lower	5072, 0.961, SW
660	CRYSTAL CREAM & BUTT	404 FREMONT	LUST, Cortese, HIST CORTESE, Notify 65, CERS	Lower	5117, 0.969, WNW
661	CLASSIFICATION YARD		FUDS	Lower	5192, 0.983, South

EXECUTIVE SUMMARY

TARGET PROPERTY SEARCH RESULTS

The target property was not listed in any of the databases searched by EDR.

DATABASES WITH NO MAPPED SITES

No mapped sites were found in EDR's search of available ("reasonably ascertainable ") government records either on the target property or within the search radius around the target property for the following databases:

STANDARD ENVIRONMENTAL RECORDS

Federal NPL site list

NPL..... National Priority List
Proposed NPL..... Proposed National Priority List Sites
NPL LIENS..... Federal Superfund Liens

Federal Delisted NPL site list

Delisted NPL..... National Priority List Deletions

Federal CERCLIS list

FEDERAL FACILITY..... Federal Facility Site Information listing
SEMS..... Superfund Enterprise Management System

Federal RCRA non-CORRACTS TSD facilities list

RCRA-TSDF..... RCRA - Treatment, Storage and Disposal

Federal institutional controls / engineering controls registries

LUCIS..... Land Use Control Information System
US ENG CONTROLS..... Engineering Controls Sites List
US INST CONTROLS..... Institutional Controls Sites List

Federal ERNS list

ERNS..... Emergency Response Notification System

State and tribal leaking storage tank lists

INDIAN LUST..... Leaking Underground Storage Tanks on Indian Land

State and tribal registered storage tank lists

FEMA UST..... Underground Storage Tank Listing
INDIAN UST..... Underground Storage Tanks on Indian Land

EXECUTIVE SUMMARY

State and tribal voluntary cleanup sites

INDIAN VCP..... Voluntary Cleanup Priority Listing

State and tribal Brownfields sites

BROWNFIELDS..... Considered Brownfields Sites Listing

ADDITIONAL ENVIRONMENTAL RECORDS

Local Lists of Landfill / Solid Waste Disposal Sites

HAULERS..... Registered Waste Tire Haulers Listing
INDIAN ODI..... Report on the Status of Open Dumps on Indian Lands
DEBRIS REGION 9..... Torres Martinez Reservation Illegal Dump Site Locations
ODI..... Open Dump Inventory
IHS OPEN DUMPS..... Open Dumps on Indian Land

Local Lists of Hazardous waste / Contaminated Sites

US HIST CDL..... Delisted National Clandestine Laboratory Register
CDL..... Clandestine Drug Labs
US CDL..... National Clandestine Laboratory Register
PFAS..... PFAS Contamination Site Location Listing

Local Land Records

LIENS..... Environmental Liens Listing
LIENS 2..... CERCLA Lien Information

Records of Emergency Release Reports

HMIRS..... Hazardous Materials Information Reporting System
CHMIRS..... California Hazardous Material Incident Report System
LDS..... Land Disposal Sites Listing
MCS..... Military Cleanup Sites Listing
SPILLS 90..... SPILLS 90 data from FirstSearch

Other Ascertainable Records

DOD..... Department of Defense Sites
SCRD DRYCLEANERS..... State Coalition for Remediation of Drycleaners Listing
US FIN ASSUR..... Financial Assurance Information
EPA WATCH LIST..... EPA WATCH LIST
2020 COR ACTION..... 2020 Corrective Action Program List
TSCA..... Toxic Substances Control Act
TRIS..... Toxic Chemical Release Inventory System
SSTS..... Section 7 Tracking Systems
ROD..... Records Of Decision
RMP..... Risk Management Plans
RAATS..... RCRA Administrative Action Tracking System
PRP..... Potentially Responsible Parties
PADS..... PCB Activity Database System

EXECUTIVE SUMMARY

ICIS.....	Integrated Compliance Information System
FFTS.....	FIFRA/ TSCA Tracking System - FIFRA (Federal Insecticide, Fungicide, & Rodenticide Act)/TSCA (Toxic Substances Control Act)
MLTS.....	Material Licensing Tracking System
COAL ASH DOE.....	Steam-Electric Plant Operation Data
COAL ASH EPA.....	Coal Combustion Residues Surface Impoundments List
PCB TRANSFORMER.....	PCB Transformer Registration Database
RADINFO.....	Radiation Information Database
HIST FFTS.....	FIFRA/TSCA Tracking System Administrative Case Listing
DOT OPS.....	Incident and Accident Data
CONSENT.....	Superfund (CERCLA) Consent Decrees
INDIAN RESERV.....	Indian Reservations
FUSRAP.....	Formerly Utilized Sites Remedial Action Program
UMTRA.....	Uranium Mill Tailings Sites
LEAD SMELTERS.....	Lead Smelter Sites
US AIRS.....	Aerometric Information Retrieval System Facility Subsystem
US MINES.....	Mines Master Index File
ABANDONED MINES.....	Abandoned Mines
FINDS.....	Facility Index System/Facility Registry System
UXO.....	Unexploded Ordnance Sites
DOCKET HWC.....	Hazardous Waste Compliance Docket Listing
ECHO.....	Enforcement & Compliance History Information
FUELS PROGRAM.....	EPA Fuels Program Registered Listing
CA BOND EXP. PLAN.....	Bond Expenditure Plan
CUPA Listings.....	CUPA Resources List
EML.....	Emissions Inventory Data
ENF.....	Enforcement Action Listing
Financial Assurance.....	Financial Assurance Information Listing
HAZNET.....	Facility and Manifest Data
ICE.....	ICE
MINES.....	Mines Site Location Listing
MWMP.....	Medical Waste Management Program Listing
NPDES.....	NPDES Permits Listing
PEST LIC.....	Pesticide Regulation Licenses Listing
PROC.....	Certified Processors Database
UIC.....	UIC Listing
UIC GEO.....	UIC GEO (GEOTRACKER)
WASTEWATER PITS.....	Oil Wastewater Pits Listing
WDS.....	Waste Discharge System
WIP.....	Well Investigation Program Case List
MILITARY PRIV SITES.....	MILITARY PRIV SITES (GEOTRACKER)
PROJECT.....	PROJECT (GEOTRACKER)
WDR.....	Waste Discharge Requirements Listing
CIWQS.....	California Integrated Water Quality System
CERS.....	CERS
NON-CASE INFO.....	NON-CASE INFO (GEOTRACKER)
OTHER OIL GAS.....	OTHER OIL & GAS (GEOTRACKER)
PROD WATER PONDS.....	PROD WATER PONDS (GEOTRACKER)
SAMPLING POINT.....	SAMPLING POINT (GEOTRACKER)
WELL STIM PROJ.....	Well Stimulation Project (GEOTRACKER)
HWTS.....	Hazardous Waste Tracking System
MINES MRDS.....	Mineral Resources Data System

EDR RECOVERED GOVERNMENT ARCHIVES

Exclusive Recovered Govt. Archives

RGA LF.....	Recovered Government Archive Solid Waste Facilities List
-------------	--

EXECUTIVE SUMMARY

RGA LUST..... Recovered Government Archive Leaking Underground Storage Tank

SURROUNDING SITES: SEARCH RESULTS

Surrounding sites were identified in the following databases.

Elevations have been determined from the USGS Digital Elevation Model and should be evaluated on a relative (not an absolute) basis. Relative elevation information between sites of close proximity should be field verified. Sites with an elevation equal to or higher than the target property have been differentiated below from sites with an elevation lower than the target property.

Page numbers and map identification numbers refer to the EDR Radius Map report where detailed data on individual sites can be reviewed.

Sites listed in ***bold italics*** are in multiple databases.

Unmappable (orphan) sites are not considered in the foregoing analysis.

STANDARD ENVIRONMENTAL RECORDS

Federal CERCLIS NFRAP site list

SEMS-ARCHIVE: SEMS-ARCHIVE (Superfund Enterprise Management System Archive) tracks sites that have no further interest under the Federal Superfund Program based on available information. The list was formerly known as the CERCLIS-NFRAP, renamed to SEMS ARCHIVE by the EPA in 2015. EPA may perform a minimal level of assessment work at a site while it is archived if site conditions change and/or new information becomes available. Archived sites have been removed and archived from the inventory of SEMS sites. Archived status indicates that, to the best of EPA's knowledge, assessment at a site has been completed and that EPA has determined no further steps will be taken to list the site on the National Priorities List (NPL), unless information indicates this decision was not appropriate or other considerations require a recommendation for listing at a later time. The decision does not necessarily mean that there is no hazard associated with a given site; it only means that, based upon available information, the location is not judged to be potential NPL site.

A review of the SEMS-ARCHIVE list, as provided by EDR, and dated 07/29/2020 has revealed that there are 6 SEMS-ARCHIVE sites within approximately 0.5 miles of the target property.

<u>Equal/Higher Elevation</u>	<u>Address</u>	<u>Direction / Distance</u>	<u>Map ID</u>	<u>Page</u>
BEAULIEU CHEM CO Site ID: 0903215 EPA Id: CAD009449935	400 S AURORA	0 - 1/8 (0.000 mi.)	C21	58
RITE WAY CLEANERS <i>MARTIN METAL FINISHI</i> Site ID: 0904621 EPA Id: CAD982029928	700 EAST MARKET STRE <i>1250 SOUTH WILSON WA</i>	NW 0 - 1/8 (0.116 mi.) <i>ESE 1/8 - 1/4 (0.227 mi.)</i>	U324 <i>AY536</i>	835 <i>1657</i>
AERONAUTICAL ROTOR B Site ID: 0903248 EPA Id: CAD082447178	1514 E SCOTTS AVE	ENE 1/8 - 1/4 (0.248 mi.)	AM567	1798
<u>Lower Elevation</u>	<u>Address</u>	<u>Direction / Distance</u>	<u>Map ID</u>	<u>Page</u>
HIGRADE CLEANERS	47 SOUTH SAN JOAQUIN	WNW 1/4 - 1/2 (0.384 mi.)	BB594	1940
COLORADO PRINTING	236 EAST MINER AVE	NW 1/4 - 1/2 (0.461 mi.)	BM613	2132

EXECUTIVE SUMMARY

Federal RCRA CORRACTS facilities list

CORRACTS: CORRACTS is a list of handlers with RCRA Corrective Action Activity. This report shows which nationally-defined corrective action core events have occurred for every handler that has had corrective action activity.

A review of the CORRACTS list, as provided by EDR, and dated 06/15/2020 has revealed that there is 1 CORRACTS site within approximately 1 mile of the target property.

<u>Equal/Higher Elevation</u>	<u>Address</u>	<u>Direction / Distance</u>	<u>Map ID</u>	<u>Page</u>
FORMER ELDORADO CHEM EPA ID:: CAD089681068	1805 MARTIN LUTHER K	ESE 1/2 - 1 (0.517 mi.)	BL631	2225

Federal RCRA generators list

RCRA-LQG: RCRAInfo is EPA's comprehensive information system, providing access to data supporting the Resource Conservation and Recovery Act (RCRA) of 1976 and the Hazardous and Solid Waste Amendments (HSWA) of 1984. The database includes selective information on sites which generate, transport, store, treat and/or dispose of hazardous waste as defined by the Resource Conservation and Recovery Act (RCRA). Large quantity generators (LQGs) generate over 1,000 kilograms (kg) of hazardous waste, or over 1 kg of acutely hazardous waste per month.

A review of the RCRA-LQG list, as provided by EDR, and dated 06/15/2020 has revealed that there are 5 RCRA-LQG sites within approximately 0.25 miles of the target property.

<u>Equal/Higher Elevation</u>	<u>Address</u>	<u>Direction / Distance</u>	<u>Map ID</u>	<u>Page</u>
AUTO INDUSTRIAL PAIN EPA ID:: CAD097077804	1128 E WEBER ST	N 0 - 1/8 (0.039 mi.)	B165	413
RITEWAY CLEANERS EPA ID:: CAD981642382	700 E MARKET ST	NW 0 - 1/8 (0.116 mi.)	U327	839
<u>Lower Elevation</u>	<u>Address</u>	<u>Direction / Distance</u>	<u>Map ID</u>	<u>Page</u>
SIMS METAL MANAGEMEN EPA ID:: CAD029495074	1000 S AURORA ST	0 - 1/8 (0.000 mi.)	G36	91
DELTA PLATING, INC EPA ID:: CAD068845254	818 S. STANISLAUS ST	WSW 0 - 1/8 (0.053 mi.)	S198	492
MICHAEL & SHARON OLI EPA ID:: CAL000328371	300 S CALIFORNIA ST	WNW 1/8 - 1/4 (0.189 mi.)	AI403	1208

RCRA-SQG: RCRAInfo is EPA's comprehensive information system, providing access to data supporting the Resource Conservation and Recovery Act (RCRA) of 1976 and the Hazardous and Solid Waste Amendments (HSWA) of 1984. The database includes selective information on sites which generate, transport, store, treat and/or dispose of hazardous waste as defined by the Resource Conservation and Recovery Act (RCRA). Small quantity generators (SQGs) generate between 100 kg and 1,000 kg of hazardous waste per month.

A review of the RCRA-SQG list, as provided by EDR, and dated 06/15/2020 has revealed that there are 19 RCRA-SQG sites within approximately 0.25 miles of the target property.

EXECUTIVE SUMMARY

<u>Equal/Higher Elevation</u>	<u>Address</u>	<u>Direction / Distance</u>	<u>Map ID</u>	<u>Page</u>
INDUSTRIAL INNOVATIO EPA ID:: CAD982051468	935 E SCOTTS AVE	0 - 1/8 (0.000 mi.)	E39	107
COMPOSITE TECHNOLOGY EPA ID:: CAD062998018	902 E SCOTTS AVE	0 - 1/8 (0.000 mi.)	E53	178
MEPCO LABEL SYSTEMS EPA ID:: CAR000014456	17 S AURORA ST	NNW 0 - 1/8 (0.017 mi.)	K126	310
URCO EPA ID:: CAD982475139	825 E MINER	NNW 0 - 1/8 (0.097 mi.)	M285	778
USA GASOLINE CORPORA EPA ID:: CAR000143735	749 E CHARTER WAY	SSW 0 - 1/8 (0.102 mi.)	AC295	797
DE ROLLO MAZDA EPA ID:: CAD981572035	308 N GRANT ST	NNW 0 - 1/8 (0.124 mi.)	Z340	972
PROCESS TECHNICAL EPA ID:: CAR000082073	1350 E SCOTT RD STE	ENE 1/8 - 1/4 (0.133 mi.)	AG357	1056
AURORA BODY WORKS, I EPA ID:: CAD089881759	446 N AURORA STREET	NNW 1/8 - 1/4 (0.144 mi.)	AB365	1088
INDUSTRIL ELECTICAL EPA ID:: CAD982476731	960 E FREMONT	NNW 1/8 - 1/4 (0.148 mi.)	AB373	1118
HONSEL & ORTMAN EPA ID:: CAD981983174	500 N GRANT	NNW 1/8 - 1/4 (0.202 mi.)	AL439	1320
DELTA BODY & PAINT S EPA ID:: CAD087209151	540 N UNION ST	N 1/8 - 1/4 (0.221 mi.)	AS486	1466
MARTIN METAL FINISHI EPA ID:: CAD982029928	1250 SOUTH WILSON WA	ESE 1/8 - 1/4 (0.227 mi.)	AY536	1657
HD SUPPLY CONSTRUCTI EPA ID:: CAR000167692	1166 S WILSON WAY	ESE 1/8 - 1/4 (0.238 mi.)	AJ556	1724
STOCKTON CYLINDER HE EPA ID:: CAD982060923	620 S WILSON WAY	ENE 1/8 - 1/4 (0.240 mi.)	AQ558	1732
Lower Elevation	Address	Direction / Distance	Map ID	Page
BJS AUTO DISMANTLERS EPA ID:: CAD982480584	1111 E JEFFERSON ST	0 - 1/8 (0.000 mi.)	H42	153
FAVORITE CLEANERS EPA ID:: CAD981638612	622 E CHARTER WAY	SSW 1/8 - 1/4 (0.194 mi.)	AC422	1258
LMG STOCKTON INC DBA EPA ID:: CAD048628077	530 E MARKET ST	NW 1/8 - 1/4 (0.203 mi.)	AE444	1338
A&M SPECIALITY AUTO EPA ID:: CAD982051823	225 N AMERICAN ST	NW 1/8 - 1/4 (0.242 mi.)	AK561	1755
WESTERN EMPIRE EPA ID:: CAR000181107	521 E MAIN ST	NW 1/8 - 1/4 (0.248 mi.)	AK574	1829

EXECUTIVE SUMMARY

RCRA-VSQG: RCRAInfo is EPA's comprehensive information system, providing access to data supporting the Resource Conservation and Recovery Act (RCRA) of 1976 and the Hazardous and Solid Waste Amendments (HSWA) of 1984. The database includes selective information on sites which generate, transport, store, treat and/or dispose of hazardous waste as defined by the Resource Conservation and Recovery Act (RCRA). Very small quantity generators (VSQGs) generate less than 100 kg of hazardous waste, or less than 1 kg of acutely hazardous waste per month.

A review of the RCRA-VSQG list, as provided by EDR, and dated 06/15/2020 has revealed that there is 1 RCRA-VSQG site within approximately 0.25 miles of the target property.

<u>Equal/Higher Elevation</u>	<u>Address</u>	<u>Direction / Distance</u>	<u>Map ID</u>	<u>Page</u>
PEERSON PACKAGING EPA ID:: CAL000293788	1045 EAST MARKET	0 - 1/8 (0.000 mi.)	B7	10

State- and tribal - equivalent NPL

RESPONSE: Identifies confirmed release sites where DTSC is involved in remediation, either in a lead or oversight capacity. These confirmed release sites are generally high-priority and high potential risk.

A review of the RESPONSE list, as provided by EDR, has revealed that there are 3 RESPONSE sites within approximately 1 mile of the target property.

<u>Lower Elevation</u>	<u>Address</u>	<u>Direction / Distance</u>	<u>Map ID</u>	<u>Page</u>
<i>R V CIRCUITS</i> Database: RESPONSE, Date of Government Version: 07/27/2020 Status: No Further Action Facility Id: 39340027	<i>916 SOUTH CENTER STR</i>	<i>WSW 1/2 - 1 (0.554 mi.)</i>	<i>BO633</i>	<i>2268</i>
<i>GREAT WESTERN CHEMIC</i> Database: RESPONSE, Date of Government Version: 07/27/2020 Status: Certified Facility Id: 39280008	<i>826 SOUTH CENTER ST</i>	<i>WSW 1/2 - 1 (0.557 mi.)</i>	<i>BO634</i>	<i>2271</i>
<i>WEYERHAEUSER NR COMP</i> Database: RESPONSE, Date of Government Version: 07/27/2020 Status: Certified Facility Id: 39360016	<i>2700 S CALIFORNIA ST</i>	<i>S 1/2 - 1 (0.866 mi.)</i>	<i>654</i>	<i>2449</i>

State- and tribal - equivalent CERCLIS

ENVIROSTOR: The Department of Toxic Substances Control's (DTSC's) Site Mitigation and Brownfields Reuse Program's (SMBRP's) EnviroStor database identifies sites that have known contamination or sites for which there may be reasons to investigate further. The database includes the following site types: Federal Superfund sites (National Priorities List (NPL)); State Response, including Military Facilities and State Superfund; Voluntary Cleanup; and School sites. EnviroStor provides similar information to the information that was available in CalSites, and provides additional site information, including, but not limited to, identification of formerly-contaminated properties that have been released for reuse, properties where environmental deed restrictions have been recorded to prevent inappropriate land uses, and risk characterization information that is used to assess potential impacts to public health and the environment at contaminated sites.

A review of the ENVIROSTOR list, as provided by EDR, and dated 07/27/2020 has revealed that there are

EXECUTIVE SUMMARY

32 ENVIROSTOR sites within approximately 1 mile of the target property.

<u>Equal/Higher Elevation</u>	<u>Address</u>	<u>Direction / Distance</u>	<u>Map ID</u>	<u>Page</u>
BEAULIEU INDUSTRIES Facility Id: 39280007 Status: No Further Action	400 S AURORA	0 - 1/8 (0.000 mi.)	C17	45
OVERMYER MACHINE WOR Facility Id: 39350019 Status: Refer: Other Agency	1019 S AURORA	0 - 1/8 (0.000 mi.)	G69	197
GLEASON PARK APARTME Facility Id: 60001130 Status: Certified O&M - Land Use Restrictions Only	411 S. STANISLAUS ST	NW 0 - 1/8 (0.097 mi.)	L283	768
RITE WAY CLEANERS Facility Id: 60001402 Status: Inactive - Needs Evaluation	700 EAST MARKET STRE	NW 0 - 1/8 (0.116 mi.)	U325	837
UNION ICE CORP Facility Id: 60001427 Status: No Further Action	425 UNION ST N	N 0 - 1/8 (0.118 mi.)	AB329	932
CHANNEL STREET CLINI Facility Id: 39800001 Status: No Action Required	701 E. CHANNEL STREE	NNW 0 - 1/8 (0.125 mi.)	Z344	1001
CALIFORNIA BOWLING L Facility Id: 39300004 Status: Inactive - Needs Evaluation	1250 S WILSON WAY	ESE 1/8 - 1/4 (0.227 mi.)	AY534	1652
ROTOR BLADE INCE Facility Id: 71002606 Facility Id: 39760006 Status: Certified Status: Certified O&M - Land Use Restrictions Only	1514 E SCOTTS AVE	ENE 1/8 - 1/4 (0.248 mi.)	AM570	1808
STANLEY ADAMS MACHIN Facility Id: 39350015 Status: Refer: Other Agency	1510 EAST MINER AVEN	NNE 1/4 - 1/2 (0.328 mi.)	BC587	1909
PROPOSED MERLO I.E.T Facility Id: 60000743 Status: No Further Action	1650 E. SIXTH STREET	SE 1/4 - 1/2 (0.492 mi.)	621	2190
EL DORADO CHEMICAL C Facility Id: 39280021 Facility Id: 80001706 Status: Refer: RWQCB	1805 EAST CHARTER WA	ESE 1/2 - 1 (0.517 mi.)	BL630	2219
POLLOCK STOCKTON SHI Facility Id: 80000656 Status: Inactive - Needs Evaluation		NNW 1/2 - 1 (0.604 mi.)	BQ638	2319
RICHARD PITTMAN ELEM Facility Id: 39820002 Status: Certified	510 EAST MAGNOLIA ST	NNW 1/2 - 1 (0.625 mi.)	BQ642	2326
EARTHGRAINS BAKING C Facility Id: 39200019 Status: Refer: Other Agency	2651 AIRPORT WAY S	SSE 1/2 - 1 (0.824 mi.)	649	2391
<u>Lower Elevation</u>	<u>Address</u>	<u>Direction / Distance</u>	<u>Map ID</u>	<u>Page</u>
THOMPSONS AUTO REPAI	945 S PILGRIM ST	ESE 0 - 1/8 (0.047 mi.)	H186	466

EXECUTIVE SUMMARY

Facility Id: 39750003				
Status: Refer: Other Agency				
DELTA PLATING, INC	818 S. STANISLAUS ST	WSW 0 - 1/8 (0.053 mi.)	S198	492
Facility Id: 71003777				
Status: Active				
ALEX G. SPANOS ELEME	EAST CHURCH STREET/A	WNW 1/8 - 1/4 (0.229 mi.)	538	1673
Facility Id: 39390001				
Status: Certified				
UNION PACIFIC RAILRO	833 E 8TH ST	S 1/4 - 1/2 (0.393 mi.)	BF596	1944
Facility Id: 39400006				
Status: Certified / Operation & Maintenance				
UPRR STOCKTON RAIL Y	833 EAST 8TH STREET	S 1/4 - 1/2 (0.393 mi.)	BF597	2063
Facility Id: 80000386				
Status: No Further Action				
STOCKTON PLATING INC	632 S EL DORADO ST	W 1/4 - 1/2 (0.471 mi.)	BE615	2134
Facility Id: 71002280				
Facility Id: 60000493				
Status: Inactive - Needs Evaluation				
R V CIRCUITS	916 SOUTH CENTER STR	WSW 1/2 - 1 (0.554 mi.)	BO633	2268
Facility Id: 39340027				
Status: No Further Action				
GREAT WESTERN CHEMIC	826 SOUTH CENTER ST	WSW 1/2 - 1 (0.557 mi.)	BO634	2271
Facility Id: 39280008				
Status: Certified				
WEBER BLOCK	WEBER AVE. AND EL DO	WNW 1/2 - 1 (0.560 mi.)	635	2286
Facility Id: 39750009				
Status: Certified O&M - Land Use Restrictions Only				
PG&E, STOCKTON	530 CENTER	W 1/2 - 1 (0.578 mi.)	BP636	2294
Facility Id: 39490015				
Status: Certified / Operation & Maintenance				
CROWN FIBERGLASS	2402 S CALIFORNIA	S 1/2 - 1 (0.610 mi.)	BR641	2325
Facility Id: 39300011				
Status: Refer: Other Agency				
ANCHOR VILLAGE	133 EAST OAK STREET	NW 1/2 - 1 (0.694 mi.)	BS646	2374
Facility Id: 60002477				
Status: No Further Action				
OXYCHEM STOCKTON	2509 SOUTH EL DORADO	SSW 1/2 - 1 (0.825 mi.)	650	2397
Facility Id: 39280037				
Status: Inactive - Needs Evaluation				
CHASE CHEVROLET CO.	423 N MADISON	NW 1/2 - 1 (0.839 mi.)	BT651	2398
Facility Id: 39750010				
Status: Certified O&M - Land Use Restrictions Only				
WEYERHAEUSER NR COMP	2700 S CALIFORNIA ST	S 1/2 - 1 (0.866 mi.)	654	2449
Facility Id: 39360016				
Status: Certified				
CHILDREN'S MUSEUM OF	402 W. WEBER AVENUE	WNW 1/2 - 1 (0.907 mi.)	BU655	2461
Facility Id: 60000351				
Status: Inactive - Needs Evaluation				
WORK NET PROJECT, ST	40 LINCOLN STREET (B	WNW 1/2 - 1 (0.912 mi.)	BU656	2463

EXECUTIVE SUMMARY

Facility Id: 39240018
 Status: Refer: RWQCB

4TH HIGH SCHOOL ALTE

Facility Id: 39010034
 Status: No Further Action

FRENCH CAMP ROAD/MCC SW 1/2 - 1 (0.931 mi.) 657 2466

State and tribal landfill and/or solid waste disposal site lists

SWF/LF: The Solid Waste Facilities/Landfill Sites records typically contain an inventory of solid waste disposal facilities or landfills in a particular state. The data come from the Integrated Waste Management Board's Solid Waste Information System (SWIS) database.

A review of the SWF/LF list, as provided by EDR, has revealed that there is 1 SWF/LF site within approximately 0.5 miles of the target property.

<u>Equal/Higher Elevation</u>	<u>Address</u>	<u>Direction / Distance</u>	<u>Map ID</u>	<u>Page</u>
USN COMMUNICATION ST	ROUGH AND READY ISLA	WNW 1/8 - 1/4 (0.178 mi.)	AI384	1154
Database: SWF/LF (SWIS), Date of Government Version: 05/11/2020 Facility ID: 39-AA-0006 Operational Status: Closed Regulation Status: Unpermitted				

State and tribal leaking storage tank lists

LUST: Leaking Underground Storage Tank (LUST) Sites included in GeoTracker. GeoTracker is the Water Boards data management system for sites that impact, or have the potential to impact, water quality in California, with emphasis on groundwater.

A review of the LUST list, as provided by EDR, has revealed that there are 86 LUST sites within approximately 0.5 miles of the target property.

<u>Equal/Higher Elevation</u>	<u>Address</u>	<u>Direction / Distance</u>	<u>Map ID</u>	<u>Page</u>
CAPITOL VENTURE ENTE	400 AURORA ST S	0 - 1/8 (0.000 mi.)	C9	13
Database: LUST REG 5, Date of Government Version: 07/01/2008 Database: LUST, Date of Government Version: 06/08/2020 Status: Completed - Case Closed Status: Case Closed Global Id: T0607700582				
SANTA FE RAILWAY	1033 SCOTTS AVE E	0 - 1/8 (0.000 mi.)	E25	73
Database: LUST REG 5, Date of Government Version: 07/01/2008 Database: LUST, Date of Government Version: 06/08/2020 Status: Completed - Case Closed Status: Case Closed Global Id: T0607700151				
SANTA FE RAILWAY	748 UNION ST S	0 - 1/8 (0.000 mi.)	E45	166
Database: LUST REG 5, Date of Government Version: 07/01/2008 Database: LUST, Date of Government Version: 06/08/2020 Status: Completed - Case Closed				

EXECUTIVE SUMMARY

Status: Case Closed
Global Id: T0607700529

STOCKTON WAREHOUSE B	935 SCOTTS AVE E	0 - 1/8 (0.000 mi.)	E52	176
Database: LUST REG 5, Date of Government Version: 07/01/2008				
Database: LUST, Date of Government Version: 06/08/2020				
Status: Completed - Case Closed				
Status: Case Closed				
Global Id: T0607700184				
VETTER PLUMBING	1035 AURORA ST S	0 - 1/8 (0.000 mi.)	G58	187
Database: LUST REG 5, Date of Government Version: 07/01/2008				
Database: LUST, Date of Government Version: 06/08/2020				
Status: Completed - Case Closed				
Status: Case Closed				
Global Id: T0607700216				
PACIFIC PLUMBING & H	1044 AURORA ST S	0 - 1/8 (0.000 mi.)	G77	205
Database: LUST REG 5, Date of Government Version: 07/01/2008				
Database: LUST, Date of Government Version: 06/08/2020				
Status: Completed - Case Closed				
Status: Case Closed				
Global Id: T0607700618				
MERLO PROPERTY (FORM	936 WEBER AVE E	NNW 0 - 1/8 (0.006 mi.)	A105	270
Database: LUST REG 5, Date of Government Version: 07/01/2008				
Database: LUST, Date of Government Version: 06/08/2020				
Status: Completed - Case Closed				
Status: Case Closed				
Global Id: T0607700814				
HICKINBOTHAM BROS LT	635 AURORA ST S	WNW 0 - 1/8 (0.026 mi.)	F140	335
Database: LUST REG 5, Date of Government Version: 07/01/2008				
Database: LUST, Date of Government Version: 06/08/2020				
Status: Completed - Case Closed				
Status: Case Closed				
Global Id: T0607700229				
PRODUCTION CHEMICALS	1000 CHANNEL ST E	N 0 - 1/8 (0.029 mi.)	M143	341
Database: LUST REG 5, Date of Government Version: 07/01/2008				
Database: LUST, Date of Government Version: 06/08/2020				
Status: Completed - Case Closed				
Status: Case Closed				
Global Id: T0607700667				
FIRE DEPT ENGINE CO	1116 1ST ST E	SSE 0 - 1/8 (0.030 mi.)	P154	385
Database: LUST REG 5, Date of Government Version: 07/01/2008				
Database: LUST, Date of Government Version: 06/08/2020				
Status: Completed - Case Closed				
Status: Case Closed				
Global Id: T0607700304				
CITY OF STOCKTON	800 EAST MAIN STREET	NNW 0 - 1/8 (0.046 mi.)	K183	461
Database: LUST, Date of Government Version: 06/08/2020				
Status: Completed - Case Closed				
Global Id: T10000007010				
MORITA BROTHERS	814 CHARTER	S 0 - 1/8 (0.054 mi.)	I201	547
Database: LUST REG 5, Date of Government Version: 07/01/2008				
Database: LUST, Date of Government Version: 06/08/2020				
Status: Completed - Case Closed				

EXECUTIVE SUMMARY

Status: Remedial action (cleanup) Underway
Global Id: T0607700542

<p>VALLEY MOTORS Database: LUST REG 5, Date of Government Version: 07/01/2008 Database: LUST, Date of Government Version: 06/08/2020 Status: Completed - Case Closed Status: Remediation Plan Global Id: T0607700430</p>	<p>800 MAIN ST E</p>	<p>NNW 0 - 1/8 (0.057 mi.)</p>	<p>K206</p>	<p>559</p>
<p>RAYMOND INVESTMENT C Database: LUST REG 5, Date of Government Version: 07/01/2008 Database: LUST, Date of Government Version: 06/08/2020 Status: Completed - Case Closed Status: Case Closed Global Id: T0607700277</p>	<p>145 GRANT</p>	<p>NNW 0 - 1/8 (0.064 mi.)</p>	<p>A219</p>	<p>604</p>
<p>ISLAMIC CENTER Database: LUST REG 5, Date of Government Version: 07/01/2008 Database: LUST, Date of Government Version: 06/08/2020 Status: Completed - Case Closed Status: Leak being confirmed Global Id: T0607795710</p>	<p>1130 S. PILGRIM STRE</p>	<p>SE 0 - 1/8 (0.069 mi.)</p>	<p>H221</p>	<p>607</p>
<p>J.C. TRUCKING Database: LUST REG 5, Date of Government Version: 07/01/2008 Database: LUST, Date of Government Version: 06/08/2020 Status: Completed - Case Closed Status: Leak being confirmed Global Id: T0607700584</p>	<p>1207 AURORA ST S</p>	<p>S 0 - 1/8 (0.072 mi.)</p>	<p>I228</p>	<p>616</p>
<p>SHELL (FORMER SS) Database: LUST REG 5, Date of Government Version: 07/01/2008 Database: LUST, Date of Government Version: 06/08/2020 Status: Completed - Case Closed Status: Remedial action (cleanup) Underway Global Id: T0607700883</p>	<p>1313 CHARTER WAY E</p>	<p>SE 0 - 1/8 (0.074 mi.)</p>	<p>V235</p>	<p>633</p>
<p>ACME SAW & INDUSTRIA Database: LUST REG 5, Date of Government Version: 07/01/2008 Database: LUST, Date of Government Version: 06/08/2020 Status: Completed - Case Closed Status: Case Closed Global Id: T0607700634</p>	<p>1204 MAIN ST E</p>	<p>N 0 - 1/8 (0.080 mi.)</p>	<p>B254</p>	<p>692</p>
<p>DE ROLLO MAZDA Database: LUST REG 5, Date of Government Version: 07/01/2008 Database: LUST, Date of Government Version: 06/08/2020 Status: Completed - Case Closed Status: Case Closed Global Id: T0607700468</p>	<p>835 MINER AVE E</p>	<p>NNW 0 - 1/8 (0.086 mi.)</p>	<p>M272</p>	<p>754</p>
<p>GOODWILL INDUSTRIES Database: LUST REG 5, Date of Government Version: 07/01/2008 Database: LUST, Date of Government Version: 06/08/2020 Status: Completed - Case Closed Status: Case Closed Global Id: T0607700178</p>	<p>129 GRANT ST S</p>	<p>NW 0 - 1/8 (0.097 mi.)</p>	<p>Y284</p>	<p>776</p>
<p>RAYMOND INVESTMENTS, Database: LUST REG 5, Date of Government Version: 07/01/2008 Database: LUST, Date of Government Version: 06/08/2020</p>	<p>730 CHANNEL - AKA 14</p>	<p>NNW 0 - 1/8 (0.100 mi.)</p>	<p>Z291</p>	<p>787</p>

EXECUTIVE SUMMARY

Status: Completed - Case Closed
 Status: Leak being confirmed
 Global Id: T060772370

<p>GASCO Database: LUST REG 5, Date of Government Version: 07/01/2008 Database: LUST, Date of Government Version: 06/08/2020 Status: Open - Verification Monitoring Status: Remedial action (cleanup) Underway Global Id: T0607700347</p>	<p>749 CHARTER WAY E</p>	<p>SSW 0 - 1/8 (0.102 mi.)</p>	<p>AC297</p>	<p>800</p>
<p>ASSOC. ADJUSTEMENT Database: LUST REG 5, Date of Government Version: 07/01/2008 Database: LUST, Date of Government Version: 06/08/2020 Status: Completed - Case Closed Status: Case Closed Global Id: T0607700238</p>	<p>303 PILGRIM ST N</p>	<p>N 0 - 1/8 (0.112 mi.)</p>	<p>AD310</p>	<p>823</p>
<p>HENRY WOLTERS & SON Database: LUST REG 5, Date of Government Version: 07/01/2008 Database: LUST, Date of Government Version: 06/08/2020 Status: Completed - Case Closed Status: Case Closed Global Id: T0607700080</p>	<p>888 LINDSAY ST E</p>	<p>NNW 0 - 1/8 (0.113 mi.)</p>	<p>M312</p>	<p>825</p>
<p>UNION ICE CORP Database: LUST REG 5, Date of Government Version: 07/01/2008 Database: LUST, Date of Government Version: 06/08/2020 Status: Completed - Case Closed Status: Case Closed Global Id: T0607700342</p>	<p>425 UNION ST N</p>	<p>N 0 - 1/8 (0.118 mi.)</p>	<p>AB329</p>	<p>932</p>
<p>DE ROLLO MAZDA Database: LUST REG 5, Date of Government Version: 07/01/2008 Database: LUST, Date of Government Version: 06/08/2020 Status: Open - Remediation Status: Preliminary site assessment underway Global Id: T0607700119</p>	<p>308 N GRANT ST</p>	<p>NNW 0 - 1/8 (0.124 mi.)</p>	<p>Z340</p>	<p>972</p>
<p>SUPER CENTER MART Database: LUST REG 5, Date of Government Version: 07/01/2008 Database: LUST, Date of Government Version: 06/08/2020 Status: Completed - Case Closed Status: Leak being confirmed Global Id: T0607700802</p>	<p>701 CHARTER WAY E</p>	<p>SSW 1/8 - 1/4 (0.136 mi.)</p>	<p>AC362</p>	<p>1076</p>
<p>STEFANOS GASOLINE Database: LUST REG 5, Date of Government Version: 07/01/2008 Database: LUST, Date of Government Version: 06/08/2020 Status: Completed - Case Closed Status: Remedial action (cleanup) Underway Global Id: T0607700596</p>	<p>1419 CHARTER WAY E</p>	<p>SE 1/8 - 1/4 (0.145 mi.)</p>	<p>V371</p>	<p>1110</p>
<p>QUIK & SAVE MARKET Database: LUST REG 5, Date of Government Version: 07/01/2008 Database: LUST, Date of Government Version: 06/08/2020 Status: Open - Verification Monitoring Status: Leak being confirmed Global Id: T0607700827</p>	<p>641 CHARTER WAY E</p>	<p>SSW 1/8 - 1/4 (0.153 mi.)</p>	<p>AC378</p>	<p>1125</p>
<p>BRYSON'S HEATING Database: LUST REG 5, Date of Government Version: 07/01/2008 Database: LUST, Date of Government Version: 06/08/2020</p>	<p>907 WILSON</p>	<p>ENE 1/8 - 1/4 (0.186 mi.)</p>	<p>AG393</p>	<p>1174</p>

EXECUTIVE SUMMARY

Status: Completed - Case Closed

Status: Case Closed

Global Id: T0607700442

CARNATION PLANT/DIAM **969 FREEMONT (AKA 54** **NNW 1/8 - 1/4 (0.188 mi.)** **AL399** **1199**

Database: LUST REG 5, Date of Government Version: 07/01/2008

Database: LUST, Date of Government Version: 06/08/2020

Status: Completed - Case Closed

Status: Case Closed

Global Id: T0607700266

SAN JOAQUIN ELECTRIC **535 UNION** **N 1/8 - 1/4 (0.190 mi.)** **AB405** **1211**

Database: LUST REG 5, Date of Government Version: 07/01/2008

Database: LUST, Date of Government Version: 06/08/2020

Status: Completed - Case Closed

Status: Case Closed

Global Id: T0607700112

OCAMPO PROPERTY **821 SOUTH WILSON WAY** **E 1/8 - 1/4 (0.191 mi.)** **AM407** **1214**

Database: LUST, Date of Government Version: 06/08/2020

Status: Open - Verification Monitoring

Global Id: T0607700149

OCAMPO PROPERTY **821 WILSON WAY S** **E 1/8 - 1/4 (0.210 mi.)** **AM467** **1409**

Database: LUST REG 5, Date of Government Version: 07/01/2008

Status: Pollution Characterization

WILSON WAY COMPLEX/M **444 WILSON WAY S** **NE 1/8 - 1/4 (0.222 mi.)** **AQ511** **1569**

Database: LUST REG 5, Date of Government Version: 07/01/2008

Database: LUST, Date of Government Version: 06/08/2020

Status: Completed - Case Closed

Status: Case Closed

Global Id: T0607700155

Global Id: T0607799510

ROTOR BLADES **1514 SCOTTS AVE E** **ENE 1/8 - 1/4 (0.230 mi.)** **AG542** **1691**

Database: LUST REG 5, Date of Government Version: 07/01/2008

Database: LUST, Date of Government Version: 06/08/2020

Status: Completed - Case Closed

Status: Case Closed

Global Id: T0607700620

E-Z SERVE **952 WILSON WAY S** **E 1/8 - 1/4 (0.240 mi.)** **AM560** **1753**

Database: LUST REG 5, Date of Government Version: 07/01/2008

Database: LUST, Date of Government Version: 06/08/2020

Status: Completed - Case Closed

Status: Case Closed

Global Id: T0607700283

ARCO AM/PM 5469 ENV **130 SOUTH WILSON WAY** **NNE 1/8 - 1/4 (0.244 mi.)** **AV565** **1787**

Database: LUST REG 5, Date of Government Version: 07/01/2008

Database: LUST, Date of Government Version: 06/08/2020

Status: Completed - Case Closed

Status: Remedial action (cleanup) Underway

Global Id: T0607700888

ROEK CONSTRUCTION **102 WILSON WAY S** **NNE 1/4 - 1/2 (0.253 mi.)** **AV575** **1835**

Database: LUST REG 5, Date of Government Version: 07/01/2008

Database: LUST, Date of Government Version: 06/08/2020

Status: Open - Site Assessment

Status: Remediation Plan

EXECUTIVE SUMMARY

Global Id: T0607700163

TOP FILLING STATION	101 WILSON WAY S	NNE 1/4 - 1/2 (0.254 mi.)	AV576	1850
Database: LUST REG 5, Date of Government Version: 07/01/2008				
Database: LUST, Date of Government Version: 06/08/2020				
Status: Open - Verification Monitoring				
Status: Preliminary site assessment underway				
Global Id: T0607700253				
WELLS FARGO BANK PRO	49 WILSON WAY S	NNE 1/4 - 1/2 (0.272 mi.)	AV578	1870
Database: LUST REG 5, Date of Government Version: 07/01/2008				
Database: LUST, Date of Government Version: 06/08/2020				
Status: Completed - Case Closed				
Status: Case Closed				
Global Id: T0607700743				
CALIFORNIA WATER SER	1602 E LAFAYETTE ST	NE 1/4 - 1/2 (0.290 mi.)	AX582	1893
Database: LUST REG 5, Date of Government Version: 07/01/2008				
Database: LUST, Date of Government Version: 06/08/2020				
Status: Completed - Case Closed				
Status: Case Closed				
Global Id: T0607700368				
STOCKTON DEVELOPMENT	1252 STANISLAUS ST	NNW 1/4 - 1/2 (0.347 mi.)	BD590	1928
Database: LUST REG 5, Date of Government Version: 07/01/2008				
Status: Leak being confirmed				
STOCKTON DEVELOPMENT	1252 STANISLAUS ST	NNW 1/4 - 1/2 (0.347 mi.)	BD591	1929
Database: LUST, Date of Government Version: 06/08/2020				
Status: Completed - Case Closed				
Global Id: T0607700902				
STOCKTON SERVICE STA	808 UNION ST N	N 1/4 - 1/2 (0.385 mi.)	595	1942
Database: LUST REG 5, Date of Government Version: 07/01/2008				
Database: LUST, Date of Government Version: 06/08/2020				
Status: Completed - Case Closed				
Status: Case Closed				
Global Id: T0607700662				
N.A. GIOTELLI TRUCKI	1634 CHANNEL ST E	NNE 1/4 - 1/2 (0.410 mi.)	BG598	2077
Database: LUST REG 5, Date of Government Version: 07/01/2008				
Database: LUST, Date of Government Version: 06/08/2020				
Status: Completed - Case Closed				
Status: Case Closed				
Global Id: T0607700469				
GENOVA BAKERY INC	749 SIERRA NEVADA ST	N 1/4 - 1/2 (0.430 mi.)	BJ603	2100
Database: LUST REG 5, Date of Government Version: 07/01/2008				
Database: LUST, Date of Government Version: 06/08/2020				
Status: Completed - Case Closed				
Status: Case Closed				
Global Id: T0607700127				
STOCKTON METRO TRANS	1533 LINDSAY ST E	NNE 1/4 - 1/2 (0.434 mi.)	604	2102
Database: LUST REG 5, Date of Government Version: 07/01/2008				
Database: LUST, Date of Government Version: 06/08/2020				
Status: Completed - Case Closed				
Status: Case Closed				
Global Id: T0607700265				
SAN JOAQUIN MARKETIN	122 WILSON WAY N	NNE 1/4 - 1/2 (0.435 mi.)	BG605	2104
Database: LUST REG 5, Date of Government Version: 07/01/2008				
Database: LUST, Date of Government Version: 06/08/2020				

EXECUTIVE SUMMARY

Status: Completed - Case Closed

Status: Case Closed

Global Id: T0607700622

N.A. GIOTELLI TRUCKI **1649 CHANNEL ST E** **NNE 1/4 - 1/2 (0.447 mi.)** **BG608** **2111**

Database: LUST REG 5, Date of Government Version: 07/01/2008

Database: LUST, Date of Government Version: 06/08/2020

Status: Completed - Case Closed

Status: Case Closed

Global Id: T0607700230

RALPH'S SQUARE **2122 AIRPORT** **SSE 1/4 - 1/2 (0.452 mi.)** **BK609** **2115**

Database: LUST, Date of Government Version: 06/08/2020

Status: Open - Site Assessment

Global Id: T0607700816

RALPH SQUARE - BUI **2122 AIRPORT WAY** **SSE 1/4 - 1/2 (0.452 mi.)** **BK610** **2125**

Database: LUST REG 5, Date of Government Version: 07/01/2008

Status: Leak being confirmed

VITO TRUCKING **1789 CHARTER WAY W** **ESE 1/4 - 1/2 (0.452 mi.)** **BL611** **2126**

Database: LUST REG 5, Date of Government Version: 07/01/2008

Database: LUST, Date of Government Version: 06/08/2020

Status: Completed - Case Closed

Status: Case Closed

Global Id: T0607700495

RENTAL MACHINERY CO **1821 CHARTER WAY E** **ESE 1/4 - 1/2 (0.484 mi.)** **BL619** **2187**

Database: LUST REG 5, Date of Government Version: 07/01/2008

Database: LUST, Date of Government Version: 06/08/2020

Status: Completed - Case Closed

Status: Case Closed

Global Id: T0607700432

ANTONINI BROTHERS **1750 CHANNEL ST E** **NNE 1/4 - 1/2 (0.492 mi.)** **BG623** **2197**

Database: LUST REG 5, Date of Government Version: 07/01/2008

Database: LUST, Date of Government Version: 06/08/2020

Status: Completed - Case Closed

Status: Case Closed

Global Id: T0607700072

<u>Lower Elevation</u>	<u>Address</u>	<u>Direction / Distance</u>	<u>Map ID</u>	<u>Page</u>
SIMS METAL MANAGEMEN	1000 S AURORA ST	0 - 1/8 (0.000 mi.)	G36	91
Database: LUST REG 5, Date of Government Version: 07/01/2008				
Database: LUST, Date of Government Version: 06/08/2020				
Status: Completed - Case Closed				
Status: Case Closed				
Global Id: T0607700071				
CONCRET, INC	749 STANISLAUS ST	W 0 - 1/8 (0.075 mi.)	S245	661
Database: LUST REG 5, Date of Government Version: 07/01/2008				
Database: LUST, Date of Government Version: 06/08/2020				
Status: Completed - Case Closed				
Status: Case Closed				
Global Id: T0607700655				
SIEBOLD CONSTRUCTION	820 AMERICAN ST S	WSW 1/8 - 1/4 (0.129 mi.)	S349	1024
Database: LUST REG 5, Date of Government Version: 07/01/2008				
Database: LUST, Date of Government Version: 06/08/2020				

EXECUTIVE SUMMARY

Status: Open - Eligible for Closure
 Status: Pollution Characterization
 Global Id: T0607700303

FORMER BEAUTY SUPPLY	731 MINER AV E	NNW 1/8 - 1/4 (0.169 mi.)	Z383	1152
Database: LUST REG 5, Date of Government Version: 07/01/2008				
Database: LUST, Date of Government Version: 06/08/2020				
Status: Completed - Case Closed				
Status: Case Closed				
Global Id: T0607793649				
FORMER SKIPS SERVICE	300 CALIFORNIA ST S	WNW 1/8 - 1/4 (0.188 mi.)	AI398	1188
Database: LUST REG 5, Date of Government Version: 07/01/2008				
Database: LUST, Date of Government Version: 06/08/2020				
Status: Open - Site Assessment				
Status: Remedial action (cleanup) Underway				
Global Id: T0607700605				
THE RECORD	530 MARKET	NW 1/8 - 1/4 (0.191 mi.)	AE408	1227
Database: LUST REG 5, Date of Government Version: 07/01/2008				
Database: LUST, Date of Government Version: 06/08/2020				
Status: Completed - Case Closed				
Status: Case Closed				
Global Id: T0607712799				
MAIN STREET INVESTOR	601 E. MAIN STREET	NW 1/8 - 1/4 (0.192 mi.)	AK409	1229
Database: LUST, Date of Government Version: 06/08/2020				
Status: Open - Site Assessment				
Global Id: T0607762422				
MAIN STREET INVESTOR	601 E. MAIN STREET	NW 1/8 - 1/4 (0.192 mi.)	AK411	1235
Database: LUST REG 5, Date of Government Version: 07/01/2008				
Status: Leak being confirmed				
VALLEY VOLKSWAGEN,IN	647 MINER AVE E	NNW 1/8 - 1/4 (0.222 mi.)	AN507	1564
Database: LUST REG 5, Date of Government Version: 07/01/2008				
Database: LUST, Date of Government Version: 06/08/2020				
Status: Completed - Case Closed				
Status: Case Closed				
Global Id: T0607700472				
FORMER VINTAGE CAR W	601 MINER AVE E	NNW 1/8 - 1/4 (0.226 mi.)	AN522	1618
Database: LUST REG 5, Date of Government Version: 07/01/2008				
Database: LUST, Date of Government Version: 06/08/2020				
Status: Completed - Case Closed				
Status: Remedial action (cleanup) Underway				
Global Id: T0607700544				
CHETS AUTO REPAIR	545 MINER AV E	NNW 1/4 - 1/2 (0.261 mi.)	AN577	1864
Database: LUST REG 5, Date of Government Version: 07/01/2008				
Database: LUST, Date of Government Version: 06/08/2020				
Status: Completed - Case Closed				
Status: Remedial action (cleanup) Underway				
Global Id: T0607793650				
CITY OF STOCKTON RED	216 CALIFORNIA	NW 1/4 - 1/2 (0.276 mi.)	BA579	1872
Database: LUST REG 5, Date of Government Version: 07/01/2008				
Database: LUST, Date of Government Version: 06/08/2020				
Status: Open - Site Assessment				
Global Id: T0607755189				
HUMAN SERVICES AGENC	145 SUTTER ST S	NW 1/4 - 1/2 (0.289 mi.)	BB581	1880
Database: LUST REG 5, Date of Government Version: 07/01/2008				
Database: LUST, Date of Government Version: 06/08/2020				

EXECUTIVE SUMMARY

Status: Open - Site Assessment
 Status: Remediation Plan
 Global Id: T0607700218

MARKET STREET PARKIN	134 SUTTER ST S	NW 1/4 - 1/2 (0.292 mi.)	BB583	1897
Database: LUST REG 5, Date of Government Version: 07/01/2008				
Database: LUST, Date of Government Version: 06/08/2020				
Status: Completed - Case Closed				
Status: Case Closed				
Global Id: T0607700278				
SUTTER OFFICE CENTER	242 SUTTER ST	NW 1/4 - 1/2 (0.317 mi.)	BA586	1900
Database: LUST REG 5, Date of Government Version: 07/01/2008				
Database: LUST, Date of Government Version: 06/08/2020				
Status: Completed - Case Closed				
Global Id: T0607700732				
HELIOSTOCKTON PROPER	434 MARTIN LUTHER KI	SSW 1/4 - 1/2 (0.329 mi.)	588	1910
Database: LUST, Date of Government Version: 06/08/2020				
Status: Open - Remediation				
Global Id: T10000011180				
FORMER UNOCAL #0187	437 MINER AVE E	NW 1/4 - 1/2 (0.333 mi.)	BA589	1913
Database: LUST REG 5, Date of Government Version: 07/01/2008				
Database: LUST, Date of Government Version: 06/08/2020				
Status: Completed - Case Closed				
Status: Remedial action (cleanup) Underway				
Global Id: T0607700539				
JACK RENNEY BUICK	415 MINER AVE E	NW 1/4 - 1/2 (0.363 mi.)	BA592	1936
Database: LUST REG 5, Date of Government Version: 07/01/2008				
Database: LUST, Date of Government Version: 06/08/2020				
Status: Completed - Case Closed				
Status: Case Closed				
Global Id: T0607700193				
FABRICARE	711 SAN JOAQUIN ST S	W 1/4 - 1/2 (0.374 mi.)	BE593	1938
Database: LUST REG 5, Date of Government Version: 07/01/2008				
Database: LUST, Date of Government Version: 06/08/2020				
Status: Completed - Case Closed				
Status: Case Closed				
Global Id: T0607700254				
UPRR STOCKTON RAIL Y	833 EAST 8TH STREET	S 1/4 - 1/2 (0.393 mi.)	BF597	2063
Database: LUST REG 5, Date of Government Version: 07/01/2008				
Database: LUST, Date of Government Version: 06/08/2020				
Status: Completed - Case Closed				
Status: Case Closed				
Global Id: T0607700369				
STALLWORTH AUTO DETA	602 CALIFORNIA	NNW 1/4 - 1/2 (0.415 mi.)	BH600	2081
Database: LUST REG 5, Date of Government Version: 07/01/2008				
Database: LUST, Date of Government Version: 06/08/2020				
Status: Open - Remediation				
Status: Leak being confirmed				
Global Id: T0607700523				
SAN JOAQUIN COUNTY R	630 N CALIFORNIA STR	NNW 1/4 - 1/2 (0.423 mi.)	BH601	2094
Database: LUST, Date of Government Version: 06/08/2020				
Status: Open - Remediation				
Global Id: T10000004659				
CANLIS BLDG	24 HUNTER ST S	WNW 1/4 - 1/2 (0.430 mi.)	BI602	2098
Database: LUST REG 5, Date of Government Version: 07/01/2008				
Database: LUST, Date of Government Version: 06/08/2020				

EXECUTIVE SUMMARY

Status: Completed - Case Closed

Status: Case Closed

Global Id: T0607700548

SAN JOAQUIN COUNTY C	222 WEBER AVE E	NW 1/4 - 1/2 (0.460 mi.)	BI612	2129
Database: LUST REG 5, Date of Government Version: 07/01/2008				
Database: LUST, Date of Government Version: 06/08/2020				
Status: Completed - Case Closed				
Status: Post remedial action monitoring				
Global Id: T0607700478				
STOCKTON PLATING INC	632 S EL DORADO ST	W 1/4 - 1/2 (0.471 mi.)	BE615	2134
Database: LUST REG 5, Date of Government Version: 07/01/2008				
Database: LUST, Date of Government Version: 06/08/2020				
Status: Completed - Case Closed				
Status: Remedial action (cleanup) Underway				
Global Id: T0607700077				
PACIFIC BELL TELEPHO	345 NORTH SAN JOAQUI	NW 1/4 - 1/2 (0.478 mi.)	BM616	2169
Database: LUST REG 5, Date of Government Version: 07/01/2008				
Database: LUST, Date of Government Version: 06/08/2020				
Status: Completed - Case Closed				
Status: Case Closed				
Global Id: T0607700480				
DEN'S AUTO REPAIR	308 S EL DORADO	WNW 1/4 - 1/2 (0.482 mi.)	BN617	2179
Database: LUST REG 5, Date of Government Version: 07/01/2008				
Database: LUST, Date of Government Version: 06/08/2020				
Status: Completed - Case Closed				
Status: Leak being confirmed				
Global Id: T0607700715				
BEVANDA PROPERTIES (221225 MINER	NW 1/4 - 1/2 (0.483 mi.)	BM618	2185
Database: LUST REG 5, Date of Government Version: 07/01/2008				
Database: LUST, Date of Government Version: 06/08/2020				
Status: Completed - Case Closed				
Status: Case Closed				
Global Id: T0607700659				
BRIDGESTONE/FIRESTON	400 EL DORADO ST N	W 1/4 - 1/2 (0.492 mi.)	BN622	2193
Database: LUST REG 5, Date of Government Version: 07/01/2008				
Database: LUST, Date of Government Version: 06/08/2020				
Status: Completed - Case Closed				
Status: Case Closed				
Global Id: T0607700804				
Global Id: T0607700476				
PARKING GARAGE	130 HUNTER	NW 1/4 - 1/2 (0.493 mi.)	BM628	2211
Database: LUST REG 5, Date of Government Version: 07/01/2008				
Database: LUST, Date of Government Version: 06/08/2020				
Status: Open - Site Assessment				
Status: Leak being confirmed				
Global Id: T0607700689				
FEDERAL BUILDING - S	401 SAN JOAQUIN ST N	NW 1/4 - 1/2 (0.495 mi.)	629	2216
Database: LUST REG 5, Date of Government Version: 07/01/2008				
Database: LUST, Date of Government Version: 06/08/2020				
Status: Completed - Case Closed				
Status: Case Closed				
Global Id: T0607700677				

EXECUTIVE SUMMARY

CPS-SLIC: Cleanup Program Sites (CPS; also known as Site Cleanups [SC] and formerly known as Spills, Leaks, Investigations, and Cleanups [SLIC] sites) included in GeoTracker. GeoTracker is the Water Boards data management system for sites that impact, or have the potential to impact, water quality in California, with emphasis on groundwater.

A review of the CPS-SLIC list, as provided by EDR, has revealed that there are 7 CPS-SLIC sites within approximately 0.5 miles of the target property.

<u>Equal/Higher Elevation</u>	<u>Address</u>	<u>Direction / Distance</u>	<u>Map ID</u>	<u>Page</u>
VALLEY MOTORS Database: SLIC REG 5, Date of Government Version: 04/01/2005	800 MAIN ST E	NNW 0 - 1/8 (0.057 mi.)	K206	559
CHLORINATED SOLVENT Database: CPS-SLIC, Date of Government Version: 06/08/2020 Facility Status: Open - Inactive Global Id: SLT5S3083344	EAST MAIN STREET & S	NNW 0 - 1/8 (0.061 mi.)	U212	598
WILSON WAY TIRE Database: CPS-SLIC, Date of Government Version: 06/08/2020 Facility Status: Completed - Case Closed Global Id: T10000006990	1535-1537 EAST MARKE	NNE 1/4 - 1/2 (0.301 mi.)	AV585	1899

<u>Lower Elevation</u>	<u>Address</u>	<u>Direction / Distance</u>	<u>Map ID</u>	<u>Page</u>
DELTA PUMPS, INC. Database: CPS-SLIC, Date of Government Version: 06/08/2020 Facility Status: Completed - Case Closed Global Id: SLT5S1193159	646 SOUTH CALIFORNIA	W 1/8 - 1/4 (0.202 mi.)	AR437	1317
DELTA PUMPS, INC. Database: SLIC REG 5, Date of Government Version: 04/01/2005	646 CALIFORNIA ST S	W 1/8 - 1/4 (0.218 mi.)	AR484	1465
UPRR STOCKTON RAIL Y Database: SLIC REG 5, Date of Government Version: 04/01/2005 Database: CPS-SLIC, Date of Government Version: 06/08/2020 Facility Status: Completed - Case Closed Facility Status: Open - Site Assessment Global Id: SLT5S3003336 Global Id: T10000012547	833 EAST 8TH STREET	S 1/4 - 1/2 (0.393 mi.)	BF597	2063
STOCKTON COURTHOUSE Database: CPS-SLIC, Date of Government Version: 06/08/2020 Facility Status: Open - Assessment & Interim Remedial Action Global Id: T10000006328	180 EAST WEBER AVE	WNW 1/4 - 1/2 (0.489 mi.)	BI620	2190

State and tribal registered storage tank lists

UST: The Underground Storage Tank database contains registered USTs. USTs are regulated under Subtitle I of the Resource Conservation and Recovery Act (RCRA). The data come from the State Water Resources Control Board's Hazardous Substance Storage Container Database.

A review of the UST list, as provided by EDR, has revealed that there are 94 UST sites within approximately 0.25 miles of the target property.

<u>Equal/Higher Elevation</u>	<u>Address</u>	<u>Direction / Distance</u>	<u>Map ID</u>	<u>Page</u>
ATCHISON TOPEKA & SA Database: UST SAN JOAQUIN, Date of Government Version: 06/22/2018	1033 E SCOTTS AVE	0 - 1/8 (0.000 mi.)	E16	44

EXECUTIVE SUMMARY

Facility Id: FA0005644					
Tank Status: 02 - Inactive, non-billable					
CAPITAL VENTURE ENTE	400 S AURORA ST	0 - 1/8 (0.000 mi.)	C23	72	
Database: UST SAN JOAQUIN, Date of Government Version: 06/22/2018					
Facility Id: FA0003506					
Tank Status: 02 - Inactive, non-billable					
HICKINBOTHAM BROS	920 E HAZELTON AVE	0 - 1/8 (0.000 mi.)	D31	81	
Database: UST SAN JOAQUIN, Date of Government Version: 06/22/2018					
Facility Id: FA0005292					
Tank Status: 02 - Inactive, non-billable					
INDUSTRIAL INNOVATIO	935 E SCOTTS AVE	0 - 1/8 (0.000 mi.)	E35	89	
Database: UST SAN JOAQUIN, Date of Government Version: 06/22/2018					
Facility Id: FA0003913					
Tank Status: 02 - Inactive, non-billable					
INDUSTRIAL INNOVATIO	935 E SCOTTS AVE	0 - 1/8 (0.000 mi.)	E49	171	
Database: SAN FRANCISCO CO. UST, Date of Government Version: 05/04/2020					
Facility Id: 2412					
PACIFIC PLUMBING	1044 S AURORA ST	0 - 1/8 (0.000 mi.)	G60	190	
Database: UST SAN JOAQUIN, Date of Government Version: 06/22/2018					
Facility Id: FA0006032					
Tank Status: 02 - Inactive, non-billable					
ISLAMIC MEAT & POULT	1320 S AURORA ST	0 - 1/8 (0.000 mi.)	I61	191	
Database: UST, Date of Government Version: 06/08/2020					
Database: UST SAN JOAQUIN, Date of Government Version: 06/22/2018					
Facility Id: FA0005618					
Tank Status: 04 - Active, exempt from billing					
Tank Status: 02 - Inactive, non-billable					
VETTER PLUMBING COMP	1035 S AURORA ST	0 - 1/8 (0.000 mi.)	G68	196	
Database: UST SAN JOAQUIN, Date of Government Version: 06/22/2018					
Facility Id: FA0004060					
Tank Status: 02 - Inactive, non-billable					
MIKES AUTO BODY SHOP	1337 S PILGRIM ST	0 - 1/8 (0.000 mi.)	J73	200	
Database: UST SAN JOAQUIN, Date of Government Version: 06/22/2018					
Facility Id: FA0006508					
Tank Status: 02 - Inactive, non-billable					
TRI VALLEY AUTO DISM	930 E DR MARTIN LUTH	0 - 1/8 (0.000 mi.)	I81	211	
Database: UST SAN JOAQUIN, Date of Government Version: 06/22/2018					
Facility Id: FA0004959					
Tank Status: 02 - Inactive, non-billable					
GEIGER MFG INC	1110 E SCOTTS AVE	NE 0 - 1/8 (0.001 mi.)	E85	214	
Database: UST SAN JOAQUIN, Date of Government Version: 06/22/2018					
Facility Id: FA0009129					
Tank Status: 02 - Inactive, non-billable					
DELTA PARCEL SERVICE	1100 E MAIN ST	N 0 - 1/8 (0.002 mi.)	B94	252	
Database: UST SAN JOAQUIN, Date of Government Version: 06/22/2018					
Facility Id: FA0005046					
Tank Status: 02 - Inactive, non-billable					
VALLEY MOTORS	800 MAIN ST	NNW 0 - 1/8 (0.004 mi.)	A100	269	
Database: UST, Date of Government Version: 06/08/2020					
Facility Id: FA0006215					
ROSASCO, ALLAN (VACA)	1102 E WEBER AVE	N 0 - 1/8 (0.015 mi.)	B119	300	
Database: UST SAN JOAQUIN, Date of Government Version: 06/22/2018					

EXECUTIVE SUMMARY

Facility Id: FA0015728					
Tank Status: 02 - Inactive, non-billable					
BOCKMON & WOMBLE	930 E MINER AVE	NNW 0 - 1/8 (0.017 mi.)	M123	307	
Database: UST SAN JOAQUIN, Date of Government Version: 06/22/2018					
Facility Id: FA0003578					
Tank Status: 02 - Inactive, non-billable					
HICKINBOTHAM BROS LT	635 S AURORA ST	WNW 0 - 1/8 (0.024 mi.)	F136	329	
Database: UST SAN JOAQUIN, Date of Government Version: 06/22/2018					
Facility Id: FA0005291					
Tank Status: 02 - Inactive, non-billable					
PEP BOYS #0710	845 E DR MARTIN LUTH	S 0 - 1/8 (0.027 mi.)	I141	337	
Database: UST SAN JOAQUIN, Date of Government Version: 06/22/2018					
Facility Id: FA0003984					
Tank Status: 02 - Inactive, non-billable					
PRODUCTION CAR CARE	1000 E CHANNEL ST	N 0 - 1/8 (0.029 mi.)	M149	371	
Database: UST SAN JOAQUIN, Date of Government Version: 06/22/2018					
Facility Id: FA0003734					
Tank Status: 02 - Inactive, non-billable					
CITY OF STOCKTON FIR	1116 E FIRST ST	SSE 0 - 1/8 (0.030 mi.)	P153	383	
Database: UST SAN JOAQUIN, Date of Government Version: 06/22/2018					
Facility Id: FA0003700					
Tank Status: 02 - Inactive, non-billable					
P E OHAIR & COMPANY	1102 S AURORA ST	S 0 - 1/8 (0.044 mi.)	O168	442	
Database: UST SAN JOAQUIN, Date of Government Version: 06/22/2018					
Facility Id: FA0003940					
Tank Status: 02 - Inactive, non-billable					
TIRE & WHEEL MASTERS	814 E CHARTER WAY	S 0 - 1/8 (0.044 mi.)	I175	454	
Database: UST SAN JOAQUIN, Date of Government Version: 06/22/2018					
Facility Id: FA0005976					
Tank Status: 02 - Inactive, non-billable					
VALLEY MOTORS C/O CI	800 E MAIN ST	NNW 0 - 1/8 (0.046 mi.)	K182	460	
Database: UST SAN JOAQUIN, Date of Government Version: 06/22/2018					
Facility Id: FA0006215					
Tank Status: 02 - Inactive, non-billable					
ESTATE OF WILLIAMS E	816 E HAZELTON AVE	WNW 0 - 1/8 (0.046 mi.)	F184	464	
Database: UST SAN JOAQUIN, Date of Government Version: 06/22/2018					
Facility Id: FA0006810					
Tank Status: 02 - Inactive, non-billable					
LOOMIS ARMORED INC	243 N UNION ST	N 0 - 1/8 (0.049 mi.)	M191	480	
Database: UST SAN JOAQUIN, Date of Government Version: 06/22/2018					
Facility Id: FA0009431					
Tank Status: 02 - Inactive, non-billable					
ACCENT PAPER WAREHOU	741 S AIRPORT WAY	ENE 0 - 1/8 (0.056 mi.)	R203	553	
Database: UST SAN JOAQUIN, Date of Government Version: 06/22/2018					
Facility Id: FA0003507					
Tank Status: 02 - Inactive, non-billable					
RANCHO SAN MIGUEL MA	1427 S AIRPORT WAY	SE 0 - 1/8 (0.060 mi.)	P211	597	
Database: UST, Date of Government Version: 06/08/2020					
Database: UST SAN JOAQUIN, Date of Government Version: 06/22/2018					
Facility Id: FA0014921					
Facility Id: FA0014921					

EXECUTIVE SUMMARY

Tank Status: 01 - Active, billable					
JESS CERVANTES INC	1145 S AURORA ST	S 0 - 1/8 (0.061 mi.)	O215	601	
Database: UST SAN JOAQUIN, Date of Government Version: 06/22/2018					
Facility Id: FA0004955					
Tank Status: 02 - Inactive, non-billable					
ISLAMIC CENTER	1130 S PILGRIM ST	SE 0 - 1/8 (0.069 mi.)	H220	607	
Database: UST SAN JOAQUIN, Date of Government Version: 06/22/2018					
Facility Id: FA0015337					
Tank Status: 02 - Inactive, non-billable					
MORADA SHOPPING CENT	145 N GRANT ST	NNW 0 - 1/8 (0.070 mi.)	A222	610	
Database: UST SAN JOAQUIN, Date of Government Version: 06/22/2018					
Facility Id: FA0006161					
Tank Status: 02 - Inactive, non-billable					
J C TRUCKING	1207 S AURORA ST	S 0 - 1/8 (0.072 mi.)	I229	623	
Database: UST SAN JOAQUIN, Date of Government Version: 06/22/2018					
Facility Id: FA0005340					
Tank Status: 02 - Inactive, non-billable					
AIRPORT SHELL*	1313 E CHARTER WAY	SE 0 - 1/8 (0.074 mi.)	V231	625	
Database: UST SAN JOAQUIN, Date of Government Version: 06/22/2018					
Facility Id: FA0003765					
Tank Status: 02 - Inactive, non-billable					
SOUTHERN PACIFIC TRA	1004 E LINDSAY ST	N 0 - 1/8 (0.075 mi.)	M241	656	
Database: UST SAN JOAQUIN, Date of Government Version: 06/22/2018					
Facility Id: FA0005776					
Tank Status: 02 - Inactive, non-billable					
SONORA MARKET	704 E SONORA ST	NW 0 - 1/8 (0.077 mi.)	L247	664	
Database: UST SAN JOAQUIN, Date of Government Version: 06/22/2018					
Facility Id: FA0002528					
Tank Status: 02 - Inactive, non-billable					
ACME SAW & INDUSTRIA	1204 E MAIN ST	N 0 - 1/8 (0.080 mi.)	B253	691	
Database: UST SAN JOAQUIN, Date of Government Version: 06/22/2018					
Facility Id: FA0004660					
Tank Status: 02 - Inactive, non-billable					
GOODWILL INDUSTRIES	129 S GRANT ST	NNW 0 - 1/8 (0.080 mi.)	Y256	696	
Database: UST SAN JOAQUIN, Date of Government Version: 06/22/2018					
Facility Id: FA0005233					
Tank Status: 02 - Inactive, non-billable					
SRH FOOD & GAS	749 E DR MARTIN LUTH	S 0 - 1/8 (0.084 mi.)	I262	713	
Database: UST, Date of Government Version: 06/08/2020					
Database: UST SAN JOAQUIN, Date of Government Version: 06/22/2018					
Facility Id: FA0003870					
Facility Id: FA0003870					
Tank Status: 02 - Inactive, non-billable					
Tank Status: 01 - Active, billable					
JAMES BRYSON	835 E MINER AVE	NNW 0 - 1/8 (0.086 mi.)	M269	751	
Database: UST SAN JOAQUIN, Date of Government Version: 06/22/2018					
Facility Id: FA0004706					
Tank Status: 02 - Inactive, non-billable					
JAMES A BRYSON	835 E MINER AVE	NNW 0 - 1/8 (0.086 mi.)	M270	752	
Database: UST SAN JOAQUIN, Date of Government Version: 06/22/2018					
Facility Id: FA0004894					

EXECUTIVE SUMMARY

Tank Status: 02 - Inactive, non-billable					
U-DRIVE STOCKTON TRA	1200 E WEBER AVE	N 0 - 1/8 (0.092 mi.)	T277	763	
Database: UST SAN JOAQUIN, Date of Government Version: 06/22/2018					
Facility Id: FA0007427					
Tank Status: 02 - Inactive, non-billable					
VALLEY ELECTRIC CO	945 E LINDSAY ST	NNW 0 - 1/8 (0.096 mi.)	M282	768	
Database: UST SAN JOAQUIN, Date of Government Version: 06/22/2018					
Facility Id: FA0006213					
Tank Status: 02 - Inactive, non-billable					
RAYMOND INVESTMENT C	730 E CHANNEL ST	NNW 0 - 1/8 (0.098 mi.)	Z286	781	
Database: UST SAN JOAQUIN, Date of Government Version: 06/22/2018					
Facility Id: FA0014183					
Tank Status: 02 - Inactive, non-billable					
SCOTT BROTHERS SIGN	1011 E LINDSAY ST	N 0 - 1/8 (0.099 mi.)	AB290	786	
Database: UST SAN JOAQUIN, Date of Government Version: 06/22/2018					
Facility Id: FA0005672					
Tank Status: 02 - Inactive, non-billable					
MIGLIORIS	117 S STANISLAUS ST	NW 0 - 1/8 (0.110 mi.)	Y306	819	
Database: UST SAN JOAQUIN, Date of Government Version: 06/22/2018					
Facility Id: FA0003988					
Tank Status: 02 - Inactive, non-billable					
DENTONIS WELDING CO	800 S AIRPORT WAY	E 0 - 1/8 (0.110 mi.)	R307	820	
Database: UST SAN JOAQUIN, Date of Government Version: 06/22/2018					
Facility Id: FA0005065					
Tank Status: 02 - Inactive, non-billable					
HENRY WOLTERS & SON	888 E LINDSAY ST	NNW 0 - 1/8 (0.113 mi.)	M314	829	
Database: UST SAN JOAQUIN, Date of Government Version: 06/22/2018					
Facility Id: FA0006295					
Tank Status: 02 - Inactive, non-billable					
ASSOCIATED ADJUSTMEN	303 N PILGRIM ST	N 0 - 1/8 (0.114 mi.)	AD316	830	
Database: UST SAN JOAQUIN, Date of Government Version: 06/22/2018					
Facility Id: FA0003654					
Tank Status: 02 - Inactive, non-billable					
GSG GAS & MART	701 E DR MARTIN LUTH	SSW 0 - 1/8 (0.121 mi.)	AC333	962	
Database: UST, Date of Government Version: 06/08/2020					
Database: UST SAN JOAQUIN, Date of Government Version: 06/22/2018					
Facility Id: FA0002512					
Facility Id: fa0002512					
Tank Status: 02 - Inactive, non-billable					
Tank Status: 01 - Active, billable					
LARRYS AUTO REPAIR	308 N GRANT ST	NNW 0 - 1/8 (0.124 mi.)	Z337	967	
Database: UST SAN JOAQUIN, Date of Government Version: 06/22/2018					
Facility Id: FA0005068					
Tank Status: 02 - Inactive, non-billable					
STOCKTON, CITY OF(RE	310 S AMERICAN ST	NW 1/8 - 1/4 (0.128 mi.)	AE347	1021	
Database: UST SAN JOAQUIN, Date of Government Version: 06/22/2018					
Facility Id: FA0013884					
Tank Status: 02 - Inactive, non-billable					
JACK FROST ICE SERVI	425 N UNION ST	N 1/8 - 1/4 (0.132 mi.)	AB355	1052	
Database: UST SAN JOAQUIN, Date of Government Version: 06/22/2018					
Facility Id: FA0002231					

EXECUTIVE SUMMARY

Tank Status: 02 - Inactive, non-billable					
AURORA COLLISION CEN	446 N AURORA ST	NNW 1/8 - 1/4 (0.144 mi.)	AB364	1087	
Database: UST SAN JOAQUIN, Date of Government Version: 06/22/2018					
Facility Id: FA0009065					
Tank Status: 02 - Inactive, non-billable					
STEFANOS GASOLINE*	1419 E CHARTER WAY	SE 1/8 - 1/4 (0.145 mi.)	V370	1109	
Database: UST SAN JOAQUIN, Date of Government Version: 06/22/2018					
Facility Id: FA0005837					
Tank Status: 02 - Inactive, non-billable					
CUNNINGHAM HOTEL	620 MARKET ST	NW 1/8 - 1/4 (0.151 mi.)	Y375	1122	
Database: UST, Date of Government Version: 06/08/2020					
Facility Id: FA0002341					
CUNNINGHAM HOTEL	620 E MARKET ST	NW 1/8 - 1/4 (0.151 mi.)	Y376	1122	
Database: UST SAN JOAQUIN, Date of Government Version: 06/22/2018					
Facility Id: FA0002341					
Tank Status: 02 - Inactive, non-billable					
STOCKTON, CITY OF PU	124 S AMERICAN ST	NW 1/8 - 1/4 (0.166 mi.)	AE380	1149	
Database: UST SAN JOAQUIN, Date of Government Version: 06/22/2018					
Facility Id: FA0007640					
Tank Status: 02 - Inactive, non-billable					
ULTIMATE CONTAINER	1611 S AIRPORT WAY	SSE 1/8 - 1/4 (0.166 mi.)	W381	1150	
Database: UST SAN JOAQUIN, Date of Government Version: 06/22/2018					
Facility Id: FA0012239					
Tank Status: 02 - Inactive, non-billable					
GBM MANUFACTURING IN	1145 S SIERRA NEVADA	ESE 1/8 - 1/4 (0.184 mi.)	AJ390	1169	
Database: UST SAN JOAQUIN, Date of Government Version: 06/22/2018					
Facility Id: FA0004068					
Tank Status: 02 - Inactive, non-billable					
CHILDRENS HOME OF ST	430 N PILGRIM ST	N 1/8 - 1/4 (0.189 mi.)	AD404	1210	
Database: UST SAN JOAQUIN, Date of Government Version: 06/22/2018					
Facility Id: FA0002241					
Tank Status: 02 - Inactive, non-billable					
ELECTRO DELTA	821 S WILSON WAY	E 1/8 - 1/4 (0.191 mi.)	AM406	1214	
Database: UST SAN JOAQUIN, Date of Government Version: 06/22/2018					
Facility Id: FA0005124					
Tank Status: 02 - Inactive, non-billable					
CHEVRON USA (INACT)	540 N AURORA ST	NNW 1/8 - 1/4 (0.192 mi.)	AL412	1236	
Database: UST SAN JOAQUIN, Date of Government Version: 06/22/2018					
Facility Id: FA0004967					
Tank Status: 02 - Inactive, non-billable					
DIAMOND ICE HQ	1815 S UNION ST	SSE 1/8 - 1/4 (0.199 mi.)	AP426	1269	
Database: UST SAN JOAQUIN, Date of Government Version: 06/22/2018					
Facility Id: FA0005193					
Tank Status: 02 - Inactive, non-billable					
SALVATION ARMY ADULT	1247 S WILSON WAY	ESE 1/8 - 1/4 (0.208 mi.)	AJ455	1388	
Database: UST SAN JOAQUIN, Date of Government Version: 06/22/2018					
Facility Id: FA0003949					
Tank Status: 02 - Inactive, non-billable					
MOLIN, LOUIS	435 S WILSON WAY	NE 1/8 - 1/4 (0.208 mi.)	AQ460	1396	
Database: UST SAN JOAQUIN, Date of Government Version: 06/22/2018					

EXECUTIVE SUMMARY

Facility Id: FA0005943				
Tank Status: 02 - Inactive, non-billable				
STRAIGHT BODY & PAIN	535 N UNION ST	N 1/8 - 1/4 (0.210 mi.)	AS465	1408
Database: UST SAN JOAQUIN, Date of Government Version: 06/22/2018				
Facility Id: FA0005639				
Tank Status: 02 - Inactive, non-billable				
BRYSONS HEATING & AI	907 S WILSON WAY	E 1/8 - 1/4 (0.211 mi.)	AM468	1409
Database: UST SAN JOAQUIN, Date of Government Version: 06/22/2018				
Facility Id: FA0004707				
Tank Status: 02 - Inactive, non-billable				
SJC FAIRGROUNDS	1658 S AIRPORT WAY	SSE 1/8 - 1/4 (0.212 mi.)	AT471	1413
Database: UST SAN JOAQUIN, Date of Government Version: 06/22/2018				
Facility Id: FA0009769				
Tank Status: 02 - Inactive, non-billable				
BIG VALLEY FORD	520 N GRANT ST	NNW 1/8 - 1/4 (0.213 mi.)	AL477	1436
Database: UST SAN JOAQUIN, Date of Government Version: 06/22/2018				
Facility Id: FA0003538				
Tank Status: 02 - Inactive, non-billable				
FAIRGROUNDS INDUSTRI	1250 S WILSON WAY	ESE 1/8 - 1/4 (0.227 mi.)	AY529	1640
Database: UST SAN JOAQUIN, Date of Government Version: 06/22/2018				
Facility Id: FA0005148				
Tank Status: 02 - Inactive, non-billable				
TOP FILLING STATION	101 S WILSON WAY	NNE 1/8 - 1/4 (0.233 mi.)	AV543	1694
Database: UST SAN JOAQUIN, Date of Government Version: 06/22/2018				
Facility Id: FA0004037				
Tank Status: 02 - Inactive, non-billable				
SJ CO MOTOR POOL SHO	444 S WILSON WAY	NE 1/8 - 1/4 (0.233 mi.)	AQ549	1711
Database: UST SAN JOAQUIN, Date of Government Version: 06/22/2018				
Facility Id: FA0006456				
Tank Status: 02 - Inactive, non-billable				
ARCO STATION #826951	130 S WILSON WAY	NNE 1/8 - 1/4 (0.244 mi.)	AV564	1786
Database: UST, Date of Government Version: 06/08/2020				
Database: UST SAN JOAQUIN, Date of Government Version: 06/22/2018				
Facility Id: FA0003601				
Facility Id: FA0003601				
Tank Status: 01 - Active, billable				
AUTOMEISTER	1514 E SCOTTS AVE	ENE 1/8 - 1/4 (0.248 mi.)	AM571	1818
Database: UST SAN JOAQUIN, Date of Government Version: 06/22/2018				
Facility Id: FA0004511				
Tank Status: 02 - Inactive, non-billable				
Lower Elevation	Address	Direction / Distance	Map ID	Page
GOLD & SON INC	948 S AURORA ST	0 - 1/8 (0.000 mi.)	G38	106
Database: UST SAN JOAQUIN, Date of Government Version: 06/22/2018				
Facility Id: FA0005230				
Tank Status: 02 - Inactive, non-billable				
STAGI & SCRIVEN FARM	809 S AURORA ST	0 - 1/8 (0.000 mi.)	G43	156
Database: UST SAN JOAQUIN, Date of Government Version: 06/22/2018				
Facility Id: FA0005831				
Tank Status: 02 - Inactive, non-billable				
QUIKRETE NORTHERN CA	819 S STANISLAUS ST	WSW 0 - 1/8 (0.075 mi.)	S238	653
Database: UST SAN JOAQUIN, Date of Government Version: 06/22/2018				

EXECUTIVE SUMMARY

Facility Id: FA0004574					
Tank Status: 02 - Inactive, non-billable					
BRYNER PROPERTY	704 E HAZELTON AVE	WNW 0 - 1/8 (0.075 mi.)	X242	657	
Database: UST SAN JOAQUIN, Date of Government Version: 06/22/2018					
Facility Id: FA0007500					
Tank Status: 02 - Inactive, non-billable					
CONCRETE INC - STKN-	749 S STANISLAUS ST	W 0 - 1/8 (0.075 mi.)	S244	660	
Database: UST SAN JOAQUIN, Date of Government Version: 06/22/2018					
Facility Id: FA0009775					
Tank Status: 02 - Inactive, non-billable					
SEIBOLD CORPORATION	820 S AMERICAN ST	WSW 1/8 - 1/4 (0.129 mi.)	S351	1034	
Database: UST SAN JOAQUIN, Date of Government Version: 06/22/2018					
Facility Id: FA0005687					
Tank Status: 02 - Inactive, non-billable					
SALVATION ARMY PARKI	123 N STANISLAUS ST	NNW 1/8 - 1/4 (0.151 mi.)	Z374	1121	
Database: UST SAN JOAQUIN, Date of Government Version: 06/22/2018					
Facility Id: FA0007077					
Tank Status: 02 - Inactive, non-billable					
FORMER STOCKTON BEAU	731 E MINER AVE	NNW 1/8 - 1/4 (0.169 mi.)	Z382	1151	
Database: UST SAN JOAQUIN, Date of Government Version: 06/22/2018					
Facility Id: FA0012570					
Tank Status: 02 - Inactive, non-billable					
QUICK N SAVE MARKET	641 E CHARTER WAY	SSW 1/8 - 1/4 (0.181 mi.)	AC385	1156	
Database: UST SAN JOAQUIN, Date of Government Version: 06/22/2018					
Facility Id: FA0002405					
Tank Status: 02 - Inactive, non-billable					
KEN LADD	641 E WEBER ST	NW 1/8 - 1/4 (0.187 mi.)	AK397	1187	
Database: UST SAN JOAQUIN, Date of Government Version: 06/22/2018					
Facility Id: FA0005367					
Tank Status: 02 - Inactive, non-billable					
SKIPS SERVICE STATIO	300 S CALIFORNIA ST	WNW 1/8 - 1/4 (0.189 mi.)	AI402	1205	
Database: UST SAN JOAQUIN, Date of Government Version: 06/22/2018					
Facility Id: FA0004522					
Tank Status: 02 - Inactive, non-billable					
601 MAIN ST INVESTOR	601 E MAIN ST	NW 1/8 - 1/4 (0.192 mi.)	AK410	1234	
Database: UST SAN JOAQUIN, Date of Government Version: 06/22/2018					
Facility Id: FA0015500					
Tank Status: 02 - Inactive, non-billable					
BEST DEAL AUTO SALES	650 E MINER AVE	NNW 1/8 - 1/4 (0.194 mi.)	AN416	1240	
Database: UST SAN JOAQUIN, Date of Government Version: 06/22/2018					
Facility Id: FA0012818					
Tank Status: 02 - Inactive, non-billable					
E W AVILA ESTATE	328 S CALIFORNIA ST	WNW 1/8 - 1/4 (0.194 mi.)	AI420	1256	
Database: UST SAN JOAQUIN, Date of Government Version: 06/22/2018					
Facility Id: FA0003661					
Tank Status: 02 - Inactive, non-billable					
ROSENTHAL TRUST/BUIL	24 S AMERICAN ST	NW 1/8 - 1/4 (0.201 mi.)	431	1283	
Database: UST SAN JOAQUIN, Date of Government Version: 06/22/2018					
Facility Id: FA0012795					
Tank Status: 02 - Inactive, non-billable					
STOCKTON RECORD*	530 MARKET ST	NW 1/8 - 1/4 (0.203 mi.)	AE443	1338	
Database: UST, Date of Government Version: 06/08/2020					

EXECUTIVE SUMMARY

Facility Id: FA0003757					
LMG STOCKTON INC DBA	530 E MARKET ST	NW 1/8 - 1/4 (0.203 mi.)	AE444	1338	
Database: UST, Date of Government Version: 06/08/2020					
Database: UST SAN JOAQUIN, Date of Government Version: 06/22/2018					
Facility Id: FA0003757					
Tank Status: 02 - Inactive, non-billable					
LKQ ACME TRUCK PARTS	1049 S WILSON WAY	ESE 1/8 - 1/4 (0.206 mi.)	AJ448	1362	
Database: UST SAN JOAQUIN, Date of Government Version: 06/22/2018					
Facility Id: FA0003509					
Tank Status: 02 - Inactive, non-billable					
VALLEY VOLKSWAGEN	647 E MINER AVE	NNW 1/8 - 1/4 (0.222 mi.)	AN508	1566	
Database: UST SAN JOAQUIN, Date of Government Version: 06/22/2018					
Facility Id: FA0006207					
Tank Status: 02 - Inactive, non-billable					
MALAN VAN & STORAGE	707 S CALIFORNIA ST	W 1/8 - 1/4 (0.223 mi.)	AR513	1573	
Database: UST SAN JOAQUIN, Date of Government Version: 06/22/2018					
Facility Id: FA0005475					
Tank Status: 02 - Inactive, non-billable					
K&K CAR WASH	601 E MINER AVE	NNW 1/8 - 1/4 (0.226 mi.)	AN524	1631	
Database: UST SAN JOAQUIN, Date of Government Version: 06/22/2018					
Facility Id: FA0003971					
Tank Status: 02 - Inactive, non-billable					
ROCHA, LOUIS	630 E FIFTH ST	S 1/8 - 1/4 (0.236 mi.)	AZ554	1723	
Database: UST SAN JOAQUIN, Date of Government Version: 06/22/2018					
Facility Id: FA0005588					
Tank Status: 02 - Inactive, non-billable					

AST: A listing of aboveground storage tank petroleum storage tank locations.

A review of the AST list, as provided by EDR, has revealed that there are 8 AST sites within approximately 0.25 miles of the target property.

<u>Equal/Higher Elevation</u>	<u>Address</u>	<u>Direction / Distance</u>	<u>Map ID</u>	<u>Page</u>
SJC FAIRGROUNDS	1658 S AIRPORT WAY	SSE 1/8 - 1/4 (0.212 mi.)	AT472	1414
Database: AST, Date of Government Version: 07/06/2016				
SJC FAIRGROUNDS	1658 S AIRPORT	SSE 1/8 - 1/4 (0.212 mi.)	AT476	1435
Database: AST, Date of Government Version: 07/06/2016				
MV TRANSPORTATION #9	1250 S WILSON WAY	ESE 1/8 - 1/4 (0.227 mi.)	AY526	1634
Database: AST, Date of Government Version: 07/06/2016				
SJ CO MOTOR POOL SHO	444 S WILSON	NE 1/8 - 1/4 (0.233 mi.)	AQ546	1700
Database: AST, Date of Government Version: 07/06/2016				
SJ CO MOTOR POOL SHO	444 S WILSON WAY	NE 1/8 - 1/4 (0.233 mi.)	AQ553	1722
Database: AST, Date of Government Version: 07/06/2016				
<u>Lower Elevation</u>	<u>Address</u>	<u>Direction / Distance</u>	<u>Map ID</u>	<u>Page</u>
SIMSMETAL AMERICA/ST	1000 S AURORA ST	0 - 1/8 (0.000 mi.)	G46	168
Database: AST, Date of Government Version: 07/06/2016				
ACME TRUCK PARTS EQU	1049 S WILSON	ESE 1/8 - 1/4 (0.206 mi.)	AJ447	1362
Database: AST, Date of Government Version: 07/06/2016				

EXECUTIVE SUMMARY

<u>Lower Elevation</u>	<u>Address</u>	<u>Direction / Distance</u>	<u>Map ID</u>	<u>Page</u>
LKQ ACME TRUCK PARTS Database: AST, Date of Government Version: 07/06/2016	1049 S WILSON WAY	ESE 1/8 - 1/4 (0.206 mi.)	AJ453	1377

State and tribal voluntary cleanup sites

VCP: Contains low threat level properties with either confirmed or unconfirmed releases and the project proponents have request that DTSC oversee investigation and/or cleanup activities and have agreed to provide coverage for DTSC's costs.

A review of the VCP list, as provided by EDR, and dated 07/27/2020 has revealed that there are 5 VCP sites within approximately 0.5 miles of the target property.

<u>Equal/Higher Elevation</u>	<u>Address</u>	<u>Direction / Distance</u>	<u>Map ID</u>	<u>Page</u>
BEAULIEU INDUSTRIES Status: No Further Action Facility Id: 39280007	400 S AURORA	0 - 1/8 (0.000 mi.)	C17	45
GLEASON PARK APARTME Status: Certified O&M - Land Use Restrictions Only Facility Id: 60001130	411 S. STANISLAUS ST	NW 0 - 1/8 (0.097 mi.)	L283	768
UNION ICE CORP Status: No Further Action Facility Id: 60001427	425 UNION ST N	N 0 - 1/8 (0.118 mi.)	AB329	932
ROTOR BLADE INCE Status: Certified O&M - Land Use Restrictions Only Facility Id: 39760006	1514 E SCOTTS AVE	ENE 1/8 - 1/4 (0.248 mi.)	AM570	1808

<u>Lower Elevation</u>	<u>Address</u>	<u>Direction / Distance</u>	<u>Map ID</u>	<u>Page</u>
UNION PACIFIC RAILRO Status: Certified / Operation & Maintenance Facility Id: 39400006	833 E 8TH ST	S 1/4 - 1/2 (0.393 mi.)	BF596	1944

ADDITIONAL ENVIRONMENTAL RECORDS

Local Brownfield lists

US BROWNFIELDS: The EPA's listing of Brownfields properties from the Cleanups in My Community program, which provides information on Brownfields properties for which information is reported back to EPA, as well as areas served by Brownfields grant programs.

A review of the US BROWNFIELDS list, as provided by EDR, and dated 06/01/2020 has revealed that there are 3 US BROWNFIELDS sites within approximately 0.5 miles of the target property.

<u>Equal/Higher Elevation</u>	<u>Address</u>	<u>Direction / Distance</u>	<u>Map ID</u>	<u>Page</u>
EL CONCILIO NO. 2 PR	1116 EAST 1ST STREET	SSE 0 - 1/8 (0.030 mi.)	P156	391

EXECUTIVE SUMMARY

ACRES property ID: 117281
Cleanup Completion Date: -

EL CONCILIO NO. 1 PR	1501 SOUTH AIRPORT W	SSE 0 - 1/8 (0.083 mi.)	P259	703
-----------------------------	----------------------	-------------------------	------	-----

ACRES property ID: 117261
Cleanup Completion Date: -

STOCKTON - 2135 SOUT	2135 SOUTH AIRPORT W	SSE 1/4 - 1/2 (0.440 mi.)	BK607	2108
-----------------------------	----------------------	---------------------------	-------	------

ACRES property ID: 240265
Cleanup Completion Date: -

Local Lists of Landfill / Solid Waste Disposal Sites

WMUDS/SWAT: The Waste Management Unit Database System is used for program tracking and inventory of waste management units. The source is the State Water Resources Control Board.

A review of the WMUDS/SWAT list, as provided by EDR, and dated 04/01/2000 has revealed that there are 2 WMUDS/SWAT sites within approximately 0.5 miles of the target property.

<u>Equal/Higher Elevation</u>	<u>Address</u>	<u>Direction / Distance</u>	<u>Map ID</u>	<u>Page</u>
RE-MANUFACTURING INC	1825 E CHARTER WY	ESE 1/4 - 1/2 (0.493 mi.)	BL624	2199
REMANUFACTURING, INC	1825 E. CHARTER WY	ESE 1/4 - 1/2 (0.493 mi.)	BL627	2210

SWRCY: A listing of recycling facilities in California.

A review of the SWRCY list, as provided by EDR, and dated 06/08/2020 has revealed that there is 1 SWRCY site within approximately 0.5 miles of the target property.

<u>Lower Elevation</u>	<u>Address</u>	<u>Direction / Distance</u>	<u>Map ID</u>	<u>Page</u>
H AND B RECYCLING	521 S STANISLAUS ST	WNW 1/8 - 1/4 (0.148 mi.)	X372	1118
Cert Id: RC6617				

Local Lists of Hazardous waste / Contaminated Sites

HIST Cal-Sites: Formerly known as ASPIS, this database contains both known and potential hazardous substance sites. The source is the California Department of Toxic Substance Control. No longer updated by the state agency. It has been replaced by ENVIROSTOR.

A review of the HIST Cal-Sites list, as provided by EDR, and dated 08/08/2005 has revealed that there are 2 HIST Cal-Sites sites within approximately 1 mile of the target property.

<u>Lower Elevation</u>	<u>Address</u>	<u>Direction / Distance</u>	<u>Map ID</u>	<u>Page</u>
GREAT WESTERN CHEMIC	826 SOUTH CENTER ST	WSW 1/2 - 1 (0.557 mi.)	BO634	2271
WEYERHAEUSER NR COMP	2700 S CALIFORNIA ST	S 1/2 - 1 (0.866 mi.)	654	2449

EXECUTIVE SUMMARY

SCH: This category contains proposed and existing school sites that are being evaluated by DTSC for possible hazardous materials contamination. In some cases, these properties may be listed in the CalSites category. depending on the level of threat to public health and safety or the environment they pose.

A review of the SCH list, as provided by EDR, and dated 07/27/2020 has revealed that there is 1 SCH site within approximately 0.25 miles of the target property.

<u>Lower Elevation</u>	<u>Address</u>	<u>Direction / Distance</u>	<u>Map ID</u>	<u>Page</u>
ALEX G. SPANOS ELEME Facility Id: 39390001 Status: Certified	EAST CHURCH STREET/A	WNW 1/8 - 1/4 (0.229 mi.)	538	1673

Toxic Pits: The Toxic Pits Cleanup Act Sites database identifies sites suspected of containing hazardous substances where cleanup has not yet been completed. The data come from the State Water Resources Control Board.

A review of the Toxic Pits list, as provided by EDR, and dated 07/01/1995 has revealed that there is 1 Toxic Pits site within approximately 1 mile of the target property.

<u>Equal/Higher Elevation</u>	<u>Address</u>	<u>Direction / Distance</u>	<u>Map ID</u>	<u>Page</u>
REMANUFACTURING, INC Closure Date: 12/31/91 Task #: 85157 Status: CLOSED	1825 E. CHARTER WY	ESE 1/4 - 1/2 (0.493 mi.)	BL626	2209

CERS HAZ WASTE: List of sites in the California Environmental Protection Agency (CalEPA) Regulated Site Portal which fall under the Hazardous Chemical Management, Hazardous Waste Onsite Treatment, Household Hazardous Waste Collection, Hazardous Waste Generator, and RCRA LQ HW Generator programs.

A review of the CERS HAZ WASTE list, as provided by EDR, and dated 07/20/2020 has revealed that there are 60 CERS HAZ WASTE sites within approximately 0.25 miles of the target property.

<u>Equal/Higher Elevation</u>	<u>Address</u>	<u>Direction / Distance</u>	<u>Map ID</u>	<u>Page</u>
STOCKTON INDUSTRIAL	957 E CHURCH ST	0 - 1/8 (0.000 mi.)	D13	17
BAMBUS ENGINE & TRAN	1031 E CHURCH ST	0 - 1/8 (0.000 mi.)	D15	30
MORALES AUTO REPAIR	1021 E HAZELTON AVE	0 - 1/8 (0.000 mi.)	D19	51
AMBERLAND COMPOSITES	920 E HAZELTON AVE	0 - 1/8 (0.000 mi.)	D22	59
TECH TRUCK AND AUTO	620 S AURORA ST	0 - 1/8 (0.000 mi.)	F34	83
EL PRIMO AUTO DISMAN	1121 E DR MARTIN LUT	0 - 1/8 (0.000 mi.)	J57	183
GEIGER MFG INC	1110 E SCOTTS AVE	NE 0 - 1/8 (0.001 mi.)	E86	215
BROTHERS TRANSMISSIO	1100 E MAIN ST	N 0 - 1/8 (0.002 mi.)	B93	245
BAGLIETTO SEEDS	301 S AURORA ST	NNW 0 - 1/8 (0.003 mi.)	C97	254
SUPER AUTO PARTS	1121 E JEFFERSON ST	SE 0 - 1/8 (0.014 mi.)	H116	282
SEPULVEDAS TRUCK PAI	130 S UNION ST	N 0 - 1/8 (0.020 mi.)	N130	315
HERNANDEZ AUTO PAINT	840 E JEFFERSON ST	SSW 0 - 1/8 (0.022 mi.)	O133	320
PEP BOYS #0710	845 E DR MARTIN LUTH	S 0 - 1/8 (0.027 mi.)	I142	338
PRODUCTION CAR CARE	1000 E CHANNEL ST	N 0 - 1/8 (0.029 mi.)	M147	353
PAQ INC DBA RANCHO S	1409 SOUTH AIRPORT W	SSE 0 - 1/8 (0.030 mi.)	J150	372
AUTO-INDUSTRIAL PAIN	1128 E WEBER AVE	N 0 - 1/8 (0.039 mi.)	B164	406
DENTONI'S WELDING WO	801 S. AIRPORT WAY	E 0 - 1/8 (0.049 mi.)	R196	488
RANCHO SAN MIGUEL MA	1427 S AIRPORT WAY	SE 0 - 1/8 (0.060 mi.)	P209	576
MOCTEZUMAS AUTO DISM	1679 S UNION ST	SSE 0 - 1/8 (0.074 mi.)	W236	637
FINISHMASTER, INC. #	27 S GRANT ST	NNW 0 - 1/8 (0.078 mi.)	U249	665

EXECUTIVE SUMMARY

<u>Equal/Higher Elevation</u>	<u>Address</u>	<u>Direction / Distance</u>	<u>Map ID</u>	<u>Page</u>
ACME SAW & INDUSTRIA	1204 E MAIN ST	N 0 - 1/8 (0.080 mi.)	B251	673
GOODWILL INDUSTRIES	129 GRANT	NNW 0 - 1/8 (0.080 mi.)	Y257	697
SRH FOOD & GAS	749 E DR MARTIN LUTH	S 0 - 1/8 (0.084 mi.)	I263	716
RITWAY CLEANERS	700 E MARKET ST	NW 0 - 1/8 (0.116 mi.)	U327	839
GSG GAS & MART	701 E DR MARTIN LUTH	SSW 0 - 1/8 (0.121 mi.)	AC332	941
LARRYS AUTO REPAIR	308 N GRANT ST	NNW 0 - 1/8 (0.124 mi.)	Z341	993
PILGRIM AUTO REPAIR	230 N PILGRIM ST	N 1/8 - 1/4 (0.127 mi.)	T346	1005
CON J FRANKE ELEC	330 N GRANT ST	NNW 1/8 - 1/4 (0.132 mi.)	AF353	1037
MULTI AUTO SERVICE & BEAS AUTO SALES CORP	109 N AIRPORT WAY	N 1/8 - 1/4 (0.135 mi.)	AH358	1058
TOWER BRIDGE AUTO	744 E MINER AVE	NNW 1/8 - 1/4 (0.145 mi.)	Z367	1102
VICTORY AUTO SALES	819 E FREMONT ST	NNW 1/8 - 1/4 (0.187 mi.)	AF395	1178
PALACIO'S ORNAMENTAL	1245 E MINER AVE	N 1/8 - 1/4 (0.194 mi.)	AD418	1243
ABC RADIATOR	527 S WILSON WAY	NE 1/8 - 1/4 (0.199 mi.)	AQ430	1277
THE SALVATION ARMY S	601 S WILSON WAY	ENE 1/8 - 1/4 (0.203 mi.)	AG445	1346
MR SMOG AND MUFFLER	1247 S WILSON WAY	ESE 1/8 - 1/4 (0.208 mi.)	AJ454	1378
SJC FAIRGROUNDS	530 N UNION ST	N 1/8 - 1/4 (0.208 mi.)	AS462	1399
A&A TRANSMISSION	1658 S AIRPORT WAY	SSE 1/8 - 1/4 (0.212 mi.)	AT474	1417
ALEX AUTO	1211 S WILSON WAY	ESE 1/8 - 1/4 (0.218 mi.)	AJ483	1454
JESUS LIVES AUTO BOD	540 N GRANT ST STE 5	NNW 1/8 - 1/4 (0.222 mi.)	AL492	1481
WRENCHERS	540 N GRANT ST STE 2	NNW 1/8 - 1/4 (0.222 mi.)	AL494	1488
AZTLAN ORNAMENTAL IR	540 N GRANT ST	NNW 1/8 - 1/4 (0.222 mi.)	AL498	1518
SOS TOW	129 S WILSON WAY	NNE 1/8 - 1/4 (0.222 mi.)	AV505	1543
AFFORDABLE AUTO REPA	1404 E WEBER AVE	NNE 1/8 - 1/4 (0.225 mi.)	AW515	1575
LANE MASTERS/CALIFOR	121 S WILSON WAY	NNE 1/8 - 1/4 (0.225 mi.)	AV518	1587
FAIRGROUNDS INDUSTRI	1205 S WILSON WAY ST	ESE 1/8 - 1/4 (0.225 mi.)	AJ519	1603
D C AUTO REPAIR	1250 S WILSON WAY	ESE 1/8 - 1/4 (0.227 mi.)	AY537	1661
SJ CO MOTOR POOL SHO	1405 E WEBER AVE STE	NNE 1/8 - 1/4 (0.229 mi.)	AH539	1678
HD SUPPLY CONSTRUCTI	444 S WILSON WAY	NE 1/8 - 1/4 (0.233 mi.)	AQ548	1703
ULLOAS TOW & AUTO RE	1166 S WILSON WAY	ESE 1/8 - 1/4 (0.238 mi.)	AJ557	1729
ARCO STATION #826951	620 S WILSON WAY STE	ENE 1/8 - 1/4 (0.240 mi.)	AQ559	1735
AUTOMEISTER	130 S WILSON WAY	NNE 1/8 - 1/4 (0.244 mi.)	AV562	1758
SMOGTECH AIRPORT	1514 E SCOTTS AVE	ENE 1/8 - 1/4 (0.248 mi.)	AM569	1802
	430 N AIRPORT WAY	N 1/8 - 1/4 (0.248 mi.)	AU573	1821
Lower Elevation	Address	Direction / Distance	Map ID	Page
SIMS METAL	1000 S AURORA ST	0 - 1/8 (0.000 mi.)	G44	156
CRYSTAL AUTO DISMANT	945 S PILGRIM ST	ESE 0 - 1/8 (0.047 mi.)	H187	467
GONZALEZ AUTO REPAIR	820 S CALIFORNIA ST	WSW 1/8 - 1/4 (0.202 mi.)	AO432	1284
DELTA PUMP, INC.	646 S CALIFORNIA ST	W 1/8 - 1/4 (0.202 mi.)	AR434	1304
LMG STOCKTON INC	530 E MARKET ST	NW 1/8 - 1/4 (0.203 mi.)	AE442	1333
LKQ ACME TRUCK PARTS	1049 S WILSON WAY	ESE 1/8 - 1/4 (0.206 mi.)	AJ451	1366
CALIFORNIA AUTO TECH	321 N STANISLAUS ST	NNW 1/8 - 1/4 (0.218 mi.)	AF480	1442

Local Lists of Registered Storage Tanks

SWEEPS UST: Statewide Environmental Evaluation and Planning System. This underground storage tank listing was updated and maintained by a company contacted by the SWRCB in the early 1990's. The listing is no longer updated or maintained. The local agency is the contact for more information on a site on the SWEEPS list.

A review of the SWEEPS UST list, as provided by EDR, and dated 06/01/1994 has revealed that there are

EXECUTIVE SUMMARY

74 SWEEPS UST sites within approximately 0.25 miles of the target property.

<u>Equal/Higher Elevation</u>	<u>Address</u>	<u>Direction / Distance</u>	<u>Map ID</u>	<u>Page</u>
CAPITAL VENTURE ENT Comp Number: 1017	418 S AURORA	0 - 1/8 (0.000 mi.)	C12	16
HICKINBOTHAM BROS Comp Number: 1888	920 HAZELTON AVE	0 - 1/8 (0.000 mi.)	D14	29
BEAULIEU INDUSTRIES Comp Number: 1016	400 S AURORA	0 - 1/8 (0.000 mi.)	C17	45
ATCHITSON TOPEKA & S Comp Number: 1193	1033 E SCOTTS ST	0 - 1/8 (0.000 mi.)	E26	76
INDUSTRIAL INNOVATIO Comp Number: 1250	935 E SCOTTS AVE	0 - 1/8 (0.000 mi.)	E39	107
INDUSTRIAL INNOVATIO Status: A Tank Status: A Comp Number: 2575	935 E SCOTTS	0 - 1/8 (0.000 mi.)	E47	169
VETTER PLUMBING Status: A Tank Status: A Comp Number: 1242	1035 S AURORA ST	0 - 1/8 (0.000 mi.)	G55	182
CENTRAL DISTRIBUTING Comp Number: 1046	1100 E CHARTER WAY	0 - 1/8 (0.000 mi.)	J64	193
ISLAMIC MEAT & POULT Comp Number: 1840	1320 S AURORA ST	0 - 1/8 (0.000 mi.)	I66	194
PACIFIC PLUMBING & H Comp Number: 2590	1044 S AURORA	0 - 1/8 (0.000 mi.)	G72	199
CHARTER WAY AUTO REC Comp Number: 1062	930 E CHARTER WAY	0 - 1/8 (0.000 mi.)	I80	208
GIEGER MANUFACTURING Status: A Tank Status: A Comp Number: 1247	1110 E SCOTTS	NE 0 - 1/8 (0.001 mi.)	E90	234
DELTA PARCEL SERVICE Comp Number: 1167	1100 E MAIN ST	N 0 - 1/8 (0.002 mi.)	B91	242
ATCHISON, TOPEKA & S Comp Number: 2283	748 S UNION ST	ENE 0 - 1/8 (0.005 mi.)	E104	270
BOCKMAN & WOODY ELEC Status: A Tank Status: A Comp Number: 1188	930 E MINER	NNW 0 - 1/8 (0.017 mi.)	M122	306
HICKINBOTHAM BROTHER Comp Number: 1879	635 S AURORA ST	WNW 0 - 1/8 (0.024 mi.)	F138	330
PRODUCTION CAR CARE Status: A Tank Status: A Comp Number: 1044	1000 E CHANNEL ST	N 0 - 1/8 (0.029 mi.)	M146	347
CITY OF STOCKTON ENG Status: A	1116 E FIRST ST	SSE 0 - 1/8 (0.030 mi.)	P155	389

EXECUTIVE SUMMARY

Tank Status: A Comp Number: 1100				
THE PEP BOYS	845 E CHARTER WAY	S 0 - 1/8 (0.034 mi.)	I160	404
Status: A Tank Status: A Comp Number: 1964				
P. E. O'HAIR	1102 S AURORA	S 0 - 1/8 (0.044 mi.)	O172	449
Status: A Tank Status: A Comp Number: 1015				
MORITA BROTHERS	814 E CHARTER WAY	S 0 - 1/8 (0.044 mi.)	I174	451
Comp Number: 1061				
OPEN WINDOW PROJECT	800 E MAIN ST	NNW 0 - 1/8 (0.046 mi.)	K181	458
Comp Number: 1166				
LOOMIS ARMORED, INC	243 N UNION ST	N 0 - 1/8 (0.049 mi.)	M195	487
Comp Number: 1269				
ACCENT PAPER WAREHOU	741 S AIRPORT WAY	ENE 0 - 1/8 (0.056 mi.)	R202	552
Comp Number: 2586				
JESS CERVANTES, INC	1145 S AURORA	S 0 - 1/8 (0.061 mi.)	O213	599
Comp Number: 2309				
RAYMOND INVESTMENT C	145 N GRANT	NNW 0 - 1/8 (0.070 mi.)	A224	613
Comp Number: 2106				
J.C. TRUCKING	1207 AURORA ST S	S 0 - 1/8 (0.072 mi.)	I228	616
Comp Number: 2571				
AIRPORT CHARTER SHEL	1313 E CHARTER WAY	SE 0 - 1/8 (0.074 mi.)	V234	630
Status: A Tank Status: A Comp Number: 1049				
SOUTHERN PACIFIC TRA	1004 E LINDSAY ST	N 0 - 1/8 (0.075 mi.)	M240	654
Comp Number: 1929				
BETTER BUY MARKET	704 E SONORA ST	NW 0 - 1/8 (0.077 mi.)	L246	663
Comp Number: 2305				
GOODWILL INDUSTRIES	129 S GRANT	NNW 0 - 1/8 (0.080 mi.)	Y255	695
Comp Number: 2105				
BRYSON, JAMES	835 E MINER ST	NNW 0 - 1/8 (0.086 mi.)	M271	753
Comp Number: 2466				
CHARLIES DAY & NIGHT	331 N AURORA ST	NNW 0 - 1/8 (0.091 mi.)	M276	761
Comp Number: 2415				
VALLEY ELECTRIC CO	945 E LINDSAY ST	NNW 0 - 1/8 (0.096 mi.)	M281	767
Comp Number: 2136				
SCOTT BROTHERS SIGN	1011 E LINDSAY	N 0 - 1/8 (0.099 mi.)	AB289	784
Comp Number: 2134				
EXXON	749 E CHARTER WAY	SSW 0 - 1/8 (0.102 mi.)	AC294	794
Status: A Tank Status: A Comp Number: 1060				
DENTONI'S WELDING CO	800 S AIRPORT WAY	E 0 - 1/8 (0.110 mi.)	R308	821
Comp Number: 2320				
HENRY WOLTERS & SON	888 E LINDSEY ST	NNW 0 - 1/8 (0.113 mi.)	M313	827

EXECUTIVE SUMMARY

Comp Number: 2135				
ASSOCIATED ADJUSTMEN	303 N PILGRIM	N 0 - 1/8 (0.114 mi.)	AD317	830
Comp Number: 2346				
SKOBRAK, CHARLES	308 N GRANT	NNW 0 - 1/8 (0.124 mi.)	Z339	971
Comp Number: 1122				
UNION ICE COMPANY	425 N UNION ST	N 1/8 - 1/4 (0.132 mi.)	AB356	1054
Comp Number: 2414				
KHALDOON & NOURI EXX	701 E CHARTER WAY	SSW 1/8 - 1/4 (0.136 mi.)	AC360	1067
Status: A				
Tank Status: A				
Comp Number: 1059				
STEFANO'S GASOLINE	1419 E CHARTER WAY	SE 1/8 - 1/4 (0.145 mi.)	V369	1108
Comp Number: 1050				
ANGELICA CORPORATION	1145 S SIERRA NEVADA	ESE 1/8 - 1/4 (0.184 mi.)	AJ391	1170
Status: A				
Tank Status: A				
Comp Number: 1243				
OCAMPO PROPERTY	821 SOUTH WILSON WAY	E 1/8 - 1/4 (0.191 mi.)	AM407	1214
Comp Number: 2241				
CHEVRON USA	540 N AURORA ST	NNW 1/8 - 1/4 (0.192 mi.)	AL414	1238
Comp Number: 2362				
C G GALL & CO	1815 S UNION ST	SSE 1/8 - 1/4 (0.199 mi.)	AP424	1265
Comp Number: 1954				
THE SALVATION ARMY S	1247 S WILSON WAY	ESE 1/8 - 1/4 (0.208 mi.)	AJ454	1378
Status: A				
Tank Status: A				
Comp Number: 1298				
LOUIS MOLIN	435 S WILSON WAY	NE 1/8 - 1/4 (0.208 mi.)	AQ459	1395
Comp Number: 1832				
SAN JOAQUIN ELECTRIC	535 N UNION ST	N 1/8 - 1/4 (0.210 mi.)	AS463	1404
Comp Number: 1270				
BRYSON'S HEATING & A	907 S WILSON WAY	E 1/8 - 1/4 (0.211 mi.)	AM469	1410
Comp Number: 2409				
SAN JOAQUIN COUNTY F	1658 S AIRPORT WAY	SSE 1/8 - 1/4 (0.212 mi.)	AT470	1411
Comp Number: 1003				
BIG VALLEY FORD	520 N GRANT	NNW 1/8 - 1/4 (0.213 mi.)	AL478	1438
Comp Number: 1123				
FAIRGROUNDS INDUSTRI	1250 S WILSON WAY	ESE 1/8 - 1/4 (0.227 mi.)	AY537	1661
Comp Number: 2438				
CITY HALL (RIGHT OFE	101 S WILSON WAY	NNE 1/8 - 1/4 (0.233 mi.)	AV544	1696
Status: A				
Tank Status: A				
Comp Number: 2529				
Comp Number: 1294				
SAN JOAQUIN CO WILSO	444 S WILSON WAY	NE 1/8 - 1/4 (0.233 mi.)	AQ552	1719
Status: A				
Tank Status: A				
Comp Number: 1838				
ARCO AM/PM 5469 ENV	130 SOUTH WILSON WAY	NNE 1/8 - 1/4 (0.244 mi.)	AV565	1787

EXECUTIVE SUMMARY

Status: A Tank Status: A Comp Number: 1861				
ROTOR BLADE INCE	1514 E SCOTTS AVE	ENE 1/8 - 1/4 (0.248 mi.)	AM570	1808
Comp Number: 2296				
Lower Elevation	Address	Direction / Distance	Map ID	Page
SIMS METAL MANAGEMEN	1000 S AURORA ST	0 - 1/8 (0.000 mi.)	G36	91
Comp Number: 2046				
STAGI & SCRIVEN FARM	809 S AURORA ST	0 - 1/8 (0.000 mi.)	G41	151
Comp Number: 2045				
DELTA PLATING, INC	818 S. STANISLAUS ST	WSW 0 - 1/8 (0.053 mi.)	S198	492
Comp Number: 1255				
VALLEY CRETE, INC	819 S STANISLAUS	WSW 0 - 1/8 (0.075 mi.)	S239	654
Status: A				
Tank Status: A				
Comp Number: 1009				
SEIBOLD CORPORATION	820 S AMERICAN ST	WSW 1/8 - 1/4 (0.129 mi.)	S350	1033
Comp Number: 1010				
SUPER STAR	641 E CHARTER WAY	SSW 1/8 - 1/4 (0.181 mi.)	AC386	1158
Status: A				
Tank Status: A				
Comp Number: 1836				
KEN LADD	641 E WEBER ST	NW 1/8 - 1/4 (0.187 mi.)	AK396	1185
Comp Number: 2290				
SKIPS SERVICE STATIO	300 S CALIFORNIA ST	WNW 1/8 - 1/4 (0.189 mi.)	AI400	1202
Status: A				
Tank Status: A				
Comp Number: 1038				
E.W. AVILA ESTATE	328 S CALIFORNIA ST	WNW 1/8 - 1/4 (0.194 mi.)	AI421	1257
Comp Number: 2258				
STOCKTON ARMATURE AN	646 S CALIFORNIA ST	W 1/8 - 1/4 (0.202 mi.)	AR435	1312
Comp Number: 1030				
LMG STOCKTON INC DBA	530 E MARKET ST	NW 1/8 - 1/4 (0.203 mi.)	AE444	1338
Status: A				
Tank Status: A				
Comp Number: 1177				
ACME LIFT TRUCKS INC	1049 S WILSON WAY	ESE 1/8 - 1/4 (0.206 mi.)	AJ452	1375
Comp Number: 1296				
VALLEY VOLKSWAGEN, I	647 E MINER	NNW 1/8 - 1/4 (0.222 mi.)	AN510	1568
Comp Number: 1187				
MALAN VAN & STORAGE	707 S CALIFORNIA ST	W 1/8 - 1/4 (0.223 mi.)	AR514	1574
Comp Number: 1031				
K & K CAR WASH	601 E MINER AVE	NNW 1/8 - 1/4 (0.226 mi.)	AN521	1617
Status: A				
Tank Status: A				
Comp Number: 1183				
LOUIS ROCHA	630 E FIFTH ST	S 1/8 - 1/4 (0.236 mi.)	AZ555	1724

EXECUTIVE SUMMARY

Comp Number: 2517

HIST UST: Historical UST Registered Database.

A review of the HIST UST list, as provided by EDR, and dated 10/15/1990 has revealed that there are 70 HIST UST sites within approximately 0.25 miles of the target property.

<u>Equal/Higher Elevation</u>	<u>Address</u>	<u>Direction / Distance</u>	<u>Map ID</u>	<u>Page</u>
EASAL EQUIPMENT Facility Id: 00000040626	418 S AURORA ST	0 - 1/8 (0.000 mi.)	C11	15
BEAULIEN CHEMICAL Facility Id: 00000040625	400 S AURORA ST	0 - 1/8 (0.000 mi.)	C18	50
GELCO VEHICLE LEASIN Facility Id: 00000028554	418 S AURORA ST	0 - 1/8 (0.000 mi.)	C32	82
VETTER PLUMBING VETTER PLUMBING CO., Facility Id: 00000063730	1035 S AURORA ST 1035 S AURORA ST	0 - 1/8 (0.000 mi.) 0 - 1/8 (0.000 mi.)	G55 G59	182 189
SAFEWAY SPECIALTY SA SAFEWAY SPECIALTY SA Facility Id: 00000064424	1320 S AURORA STREET 1320 S AURORA ST	0 - 1/8 (0.000 mi.) 0 - 1/8 (0.000 mi.)	I67 I70	196 198
CENTRAL DISTRIBUTING Facility Id: 00000007080	1100 E CHARTER WAY	0 - 1/8 (0.000 mi.)	J75	201
CHARTER WAY AUTO REC Facility Id: 00000066655	930 E CHARTER WAY	0 - 1/8 (0.000 mi.)	I80	208
GEIGER MFG., INC. Facility Id: 00000036322	1110 E SCOTTS AVE	NE 0 - 1/8 (0.001 mi.)	E87	228
GEIGER MFG INC Facility Id: 00000013694	1110 E SCOTTS	NE 0 - 1/8 (0.001 mi.)	E88	228
DELTA PARCEL SERVICE DELTA PARCEL SERVICE Facility Id: 00000002561	1100 E MAIN ST 1100 E MAIN ST	N 0 - 1/8 (0.002 mi.) N 0 - 1/8 (0.002 mi.)	B91 B95	242 253
BOCKMAN & WOMBLE ELE BOCKMON & WOMBLE ELE Facility Id: 00000001492	930 E MINER AVE 930 E MINER AVE	NNW 0 - 1/8 (0.017 mi.) NNW 0 - 1/8 (0.017 mi.)	M124 M125	308 310
PRODUCTION MANUFACTU PRODUCTION MANUFACTU Facility Id: 00000054840	1000 EAST CHANNEL ST 1000 E CHANNEL ST	N 0 - 1/8 (0.029 mi.) N 0 - 1/8 (0.029 mi.)	M145 M148	346 371
ENGINE COMPANY #3 Facility Id: 00000011284	1116 E 1ST ST	SSE 0 - 1/8 (0.030 mi.)	P152	383
CITY OF STOCKTON ENG PE OHAIR AND CO Facility Id: 00000066667	1116 E FIRST ST 1102 SOUTH AURORA ST	SSE 0 - 1/8 (0.030 mi.) S 0 - 1/8 (0.044 mi.)	P155 O169	389 443
MORITA BROS Facility Id: 00000028288	814 E CHARTER WAY	S 0 - 1/8 (0.044 mi.)	I176	455
PORT CITY STEEL Facility Id: 00000007175	941 S PILGRIM ST	ESE 0 - 1/8 (0.047 mi.)	H189	474
LOOMIS ARMORED CAR S LOOMIS ARMORED CAR S	243 NORTH UNION STRE 243 N UNION ST	N 0 - 1/8 (0.049 mi.) N 0 - 1/8 (0.049 mi.)	M193 M194	483 486

EXECUTIVE SUMMARY

Facility Id: 00000056569					
PROPERTY HELD FOR RE Facility Id: 00000044352	145 N GRANT ST	NNW 0 - 1/8 (0.070 mi.)	A223	611	
RON TAKAHASHI Facility Id: 00000012649	1313 E CHARTER WAY	SE 0 - 1/8 (0.074 mi.)	V233	629	
AIRPORT CHARTER SHEL	1313 E CHARTER WAY	SE 0 - 1/8 (0.074 mi.)	V234	630	
BETTER BUY MARKET Facility Id: 00000058008	704 E SONORA ST	NW 0 - 1/8 (0.077 mi.)	L248	665	
GOODWILL INDUSTRIES	129 S GRANT	NNW 0 - 1/8 (0.080 mi.)	Y255	695	
GOODWILL INDUSTRIES Facility Id: 00000036521	129 GRANT	NNW 0 - 1/8 (0.080 mi.)	Y257	697	
VALLEY ELECTRIC COMP Facility Id: 00000007433	945 E LINDSAY ST	NNW 0 - 1/8 (0.096 mi.)	M280	766	
SCOTT BROS. SIGN CO. Facility Id: 00000068481	1011 E LINDSAY ST	N 0 - 1/8 (0.099 mi.)	AB287	781	
PACIFIC BELL TELEPHO	1011 E LINDSAY ST	N 0 - 1/8 (0.099 mi.)	AB288	782	
USA GASOLINE CORPORA Facility Id: 00000016451	749 EAST CHARTER WAY	SSW 0 - 1/8 (0.102 mi.)	AC293	793	
DE ROLLO MAZDA Facility Id: 00000001224	308 N GRANT ST	NNW 0 - 1/8 (0.124 mi.)	Z340	972	
HUDSON (68) Facility Id: 00000060135	701 E CHARTER WAY	SSW 1/8 - 1/4 (0.136 mi.)	AC361	1076	
STEFANOS GASOLINE Facility Id: 00000048386	1419 E CHARTER WAY	SE 1/8 - 1/4 (0.145 mi.)	V368	1107	
ANGELICA CORPORATION	1145 S SIERRA NEVADA	ESE 1/8 - 1/4 (0.184 mi.)	AJ391	1170	
'XCLUSIVE LINEN SUPP Facility Id: 00000011177	1145 S SIERRA NEVADA	ESE 1/8 - 1/4 (0.184 mi.)	AJ392	1173	
CARNATION DAIRIES Facility Id: 00000066457	540 N AURORA	NNW 1/8 - 1/4 (0.192 mi.)	AL413	1237	
C G GALL & CO	1815 S UNION ST	SSE 1/8 - 1/4 (0.199 mi.)	AP424	1265	
C G GALL & CO Facility Id: 00000010772	1815 S UNION ST	SSE 1/8 - 1/4 (0.199 mi.)	AP425	1268	
THE SALVATION ARMY S	1247 S WILSON WAY	ESE 1/8 - 1/4 (0.208 mi.)	AJ454	1378	
THE SALVATION ARMY A Facility Id: 00000012781	1247 S WILSON WAY	ESE 1/8 - 1/4 (0.208 mi.)	AJ458	1394	
SAN JOAQUIN ELECTRIC Facility Id: 00000052725	535 N UNION ST	N 1/8 - 1/4 (0.210 mi.)	AS466	1408	
SAN JOAQUIN COUNTY F	1658 S AIRPORT WAY	SSE 1/8 - 1/4 (0.212 mi.)	AT470	1411	
SAN JOAQUIN COUNTY F Facility Id: 00000055190	1658 S AIRPORT WAY	SSE 1/8 - 1/4 (0.212 mi.)	AT475	1435	
STA 1-F STOCKTON Facility Id: 00000013072	WILSON WAY AND SONOR	NE 1/8 - 1/4 (0.225 mi.)	AX520	1616	
ENDICH BROS TEXACO Facility Id: 00000021915	101 S WILSON WAY	NNE 1/8 - 1/4 (0.233 mi.)	AV545	1699	
FLEET SERVICES YARD Facility Id: 00000036877	444 S WILSON WAY	NE 1/8 - 1/4 (0.233 mi.)	AQ550	1713	
MOTOR POOL DIVISION	444 S WILSON WAY	NE 1/8 - 1/4 (0.233 mi.)	AQ551	1718	

EXECUTIVE SUMMARY

Facility Id: 00000065890

<u>Lower Elevation</u>	<u>Address</u>	<u>Direction / Distance</u>	<u>Map ID</u>	<u>Page</u>
SIMS METAL MANAGEMEN Facility Id: 00000007059	1000 S AURORA ST	0 - 1/8 (0.000 mi.)	G36	91
STAGI & SCRIVEN FARM STAGI & SCRIVEN FARM Facility Id: 00000065154	809 S AURORA ST 809 S AURORA ST	0 - 1/8 (0.000 mi.) 0 - 1/8 (0.000 mi.)	G41 G50	151 173
DELTA PLATING, INC Facility Id: 00000010908	818 S. STANISLAUS ST	WSW 0 - 1/8 (0.053 mi.)	S198	492
VALLEY CRETE INC Facility Id: 00000020038	802 SO AMERICAN	WSW 1/8 - 1/4 (0.126 mi.)	S345	1004
CONSTRUCTION YARD Facility Id: 00000004086	820 S AMERICAN	WSW 1/8 - 1/4 (0.129 mi.)	S352	1036
JOHNNYS TEXACO Facility Id: 00000014047	641 E CHARTER WAY	SSW 1/8 - 1/4 (0.181 mi.)	AC387	1160
BIG VALLEY FORD Facility Id: 00000001864	711 E MINER	NNW 1/8 - 1/4 (0.182 mi.)	Z388	1161
SKIPS SERVICE STATIO Facility Id: 00000001407	300 S CALIFORNIA ST	WNW 1/8 - 1/4 (0.189 mi.)	AI401	1204
STOCKTON ARMATURE & Facility Id: 00000018268	646 S CALIFORNIA ST	W 1/8 - 1/4 (0.202 mi.)	AR433	1302
STOCKTON ARMATURE AN HOPGOOD TRUCKING LMG STOCKTON INC DBA Facility Id: 00000013501 Facility Id: 00000004623	646 S CALIFORNIA ST 530 E MARKET ST 530 E MARKET ST	W 1/8 - 1/4 (0.202 mi.) NW 1/8 - 1/4 (0.203 mi.) NW 1/8 - 1/4 (0.203 mi.)	AR435 AE441 AE444	1312 1330 1338
ACME LIFT TRUCKS INC Facility Id: 00000000624	1049 S WILSON WAY	ESE 1/8 - 1/4 (0.206 mi.)	AJ449	1363
VALLEY VOLKSWAGEN IN Facility Id: 00000009958	647 E MINER	NNW 1/8 - 1/4 (0.222 mi.)	AN509	1567
MALAN VAN & STORAGE Facility Id: 00000012851	707 SO. CALIF ST.	W 1/8 - 1/4 (0.223 mi.)	AR512	1573
MALAN VAN & STORAGE SHAUGHNESSY'S CAR WA Facility Id: 00000013166	707 S CALIFORNIA ST 601 E MINER AVE	W 1/8 - 1/4 (0.223 mi.) NNW 1/8 - 1/4 (0.226 mi.)	AR514 AN523	1574 1630
1X VINTAGE CAR WASH	601 E MINER AV	NNW 1/8 - 1/4 (0.226 mi.)	AN525	1632

CA FID UST: The Facility Inventory Database contains active and inactive underground storage tank locations. The source is the State Water Resource Control Board.

A review of the CA FID UST list, as provided by EDR, and dated 10/31/1994 has revealed that there are 72 CA FID UST sites within approximately 0.25 miles of the target property.

<u>Equal/Higher Elevation</u>	<u>Address</u>	<u>Direction / Distance</u>	<u>Map ID</u>	<u>Page</u>
CAPITAL VENTURE ENT Facility Id: 39003427	418 S AURORA	0 - 1/8 (0.000 mi.)	C12	16

EXECUTIVE SUMMARY

Status: I				
HICKINBOTHAM BROS	920 HAZELTON AVE	0 - 1/8 (0.000 mi.)	D14	29
Facility Id: 39003569				
Status: I				
BEAULIEU INDUSTRIES	400 S AURORA	0 - 1/8 (0.000 mi.)	C17	45
Facility Id: 39000598				
Status: I				
ATCHITSON TOPEKA & S	1033 E SCOTTS ST	0 - 1/8 (0.000 mi.)	E26	76
Facility Id: 39000098				
Status: I				
INDUSTRIAL INNOVATIO	935 E SCOTTS	0 - 1/8 (0.000 mi.)	E47	169
Facility Id: 39000149				
Status: A				
Status: I				
VETTER PLUMBING	1035 S AURORA ST	0 - 1/8 (0.000 mi.)	G55	182
Facility Id: 39000231				
Status: A				
CENTRAL DISTRIBUTING	1100 E CHARTER WAY	0 - 1/8 (0.000 mi.)	J64	193
Facility Id: 39000245				
Status: I				
ISLAMIC MEAT & POULT	1320 S AURORA ST	0 - 1/8 (0.000 mi.)	I66	194
Facility Id: 39003558				
Status: I				
PACIFIC PLUMBING & H	1044 S AURORA	0 - 1/8 (0.000 mi.)	G72	199
Facility Id: 39000630				
Status: I				
CHARTER WAY AUTO REC	930 E CHARTER WAY	0 - 1/8 (0.000 mi.)	I80	208
Facility Id: 39001240				
Status: I				
GIEGER MANUFACTURING	1110 E SCOTTS	NE 0 - 1/8 (0.001 mi.)	E90	234
Facility Id: 39001801				
Status: A				
DELTA PARCEL SERVICE	1100 E MAIN ST	N 0 - 1/8 (0.002 mi.)	B91	242
Facility Id: 39000818				
Status: I				
ATCHISON, TOPEKA & S	748 S UNION ST	ENE 0 - 1/8 (0.005 mi.)	E104	270
Facility Id: 39000547				
Status: I				
BOCKMAN & WOODY ELEC	930 E MINER	NNW 0 - 1/8 (0.017 mi.)	M122	306
Facility Id: 39004130				
Status: A				
HICKINBOTHAM BROTHER	635 S AURORA ST	WNW 0 - 1/8 (0.024 mi.)	F138	330
Facility Id: 39000213				
Status: I				
PRODUCTION CAR CARE	1000 E CHANNEL ST	N 0 - 1/8 (0.029 mi.)	M146	347
Facility Id: 39004112				
Status: A				
CITY OF STOCKTON ENG	1116 E FIRST ST	SSE 0 - 1/8 (0.030 mi.)	P155	389
Facility Id: 39000306				

EXECUTIVE SUMMARY

Status: A				
THE PEP BOYS	845 E CHARTER WAY	S 0 - 1/8 (0.034 mi.)	I160	404
Facility Id: 39001618				
Status: A				
P. E. O'HAIR	1102 S AURORA	S 0 - 1/8 (0.044 mi.)	O172	449
Facility Id: 39000380				
Status: A				
MORITA BROTHERS	814 E CHARTER WAY	S 0 - 1/8 (0.044 mi.)	I174	451
Facility Id: 39000560				
Status: I				
OPEN WINDOW PROJECT	800 E MAIN ST	NNW 0 - 1/8 (0.046 mi.)	K181	458
Facility Id: 39000445				
Status: I				
LOOMIS ARMORED, INC	243 N UNION ST	N 0 - 1/8 (0.049 mi.)	M195	487
Facility Id: 39001011				
Status: I				
ACCENT PAPER WAREHOU	741 S AIRPORT WAY	ENE 0 - 1/8 (0.056 mi.)	R202	552
Facility Id: 39001414				
Status: I				
JESS CERVANTES, INC	1145 S AURORA	S 0 - 1/8 (0.061 mi.)	O213	599
Facility Id: 39003054				
Status: I				
RAYMOND INVESTMENT C	145 N GRANT	NNW 0 - 1/8 (0.070 mi.)	A224	613
Facility Id: 39000505				
Status: I				
J.C. TRUCKING	1207 AURORA ST S	S 0 - 1/8 (0.072 mi.)	I228	616
Facility Id: 39000600				
Status: I				
AIRPORT CHARTER SHEL	1313 E CHARTER WAY	SE 0 - 1/8 (0.074 mi.)	V234	630
Facility Id: 39000910				
Status: A				
SOUTHERN PACIFIC TRA	1004 E LINDSAY ST	N 0 - 1/8 (0.075 mi.)	M240	654
Facility Id: 39003581				
Status: I				
BETTER BUY MARKET	704 E SONORA ST	NW 0 - 1/8 (0.077 mi.)	L246	663
Facility Id: 39003726				
Status: I				
GOODWILL INDUSTRIES	129 S GRANT	NNW 0 - 1/8 (0.080 mi.)	Y255	695
Facility Id: 39000165				
Status: I				
BRYSON, JAMES	835 E MINER ST	NNW 0 - 1/8 (0.086 mi.)	M271	753
Facility Id: 39000484				
Status: I				
CHARLIES DAY & NIGHT	331 N AURORA ST	NNW 0 - 1/8 (0.091 mi.)	M276	761
Facility Id: 39003756				
Status: I				
VALLEY ELECTRIC CO	945 E LINDSAY ST	NNW 0 - 1/8 (0.096 mi.)	M281	767
Facility Id: 39003654				
Status: I				
SCOTT BROTHERS SIGN	1011 E LINDSAY	N 0 - 1/8 (0.099 mi.)	AB289	784

EXECUTIVE SUMMARY

Facility Id: 39002947 Status: I				
EXXON Facility Id: 39000340 Status: A	749 E CHARTER WAY	SSW 0 - 1/8 (0.102 mi.)	AC294	794
DENTONI'S WELDING CO Facility Id: 39003732 Status: I	800 S AIRPORT WAY	E 0 - 1/8 (0.110 mi.)	R308	821
HENRY WOLTERS & SON Facility Id: 39003653 Status: I	888 E LINDSEY ST	NNW 0 - 1/8 (0.113 mi.)	M313	827
ASSOCIATED ADJUSTMEN Facility Id: 39003405 Status: I	303 N PILGRIM	N 0 - 1/8 (0.114 mi.)	AD317	830
SKOBRAK, CHARLES Facility Id: 39000074 Status: I	308 N GRANT	NNW 0 - 1/8 (0.124 mi.)	Z339	971
UNION ICE COMPANY Facility Id: 39000335 Status: I	425 N UNION ST	N 1/8 - 1/4 (0.132 mi.)	AB356	1054
KHALDOON & NOURI EXX Facility Id: 39004113 Status: A	701 E CHARTER WAY	SSW 1/8 - 1/4 (0.136 mi.)	AC360	1067
STEFANO'S GASOLINE Facility Id: 39000611 Status: I	1419 E CHARTER WAY	SE 1/8 - 1/4 (0.145 mi.)	V369	1108
ANGELICA CORPORATION Facility Id: 39001687 Status: A	1145 S SIERRA NEVADA	ESE 1/8 - 1/4 (0.184 mi.)	AJ391	1170
OCAMPO PROPERTY Facility Id: 39000109 Status: I	821 SOUTH WILSON WAY	E 1/8 - 1/4 (0.191 mi.)	AM407	1214
CHEVRON USA Facility Id: 39000281 Status: I	540 N AURORA ST	NNW 1/8 - 1/4 (0.192 mi.)	AL414	1238
C G GALL & CO Facility Id: 39003589 Status: I	1815 S UNION ST	SSE 1/8 - 1/4 (0.199 mi.)	AP424	1265
THE SALVATION ARMY S Facility Id: 39004145 Status: A	1247 S WILSON WAY	ESE 1/8 - 1/4 (0.208 mi.)	AJ454	1378
LOUIS MOLIN Facility Id: 39003557 Status: I	435 S WILSON WAY	NE 1/8 - 1/4 (0.208 mi.)	AQ459	1395
SAN JOAQUIN ELECTRIC Facility Id: 39000056 Status: I	535 N UNION ST	N 1/8 - 1/4 (0.210 mi.)	AS463	1404
BRYSON'S HEATING & A Facility Id: 39000457	907 S WILSON WAY	E 1/8 - 1/4 (0.211 mi.)	AM469	1410

EXECUTIVE SUMMARY

Status: I				
SAN JOAQUIN COUNTY F	1658 S AIRPORT WAY	SSE 1/8 - 1/4 (0.212 mi.)	AT470	1411
Facility Id: 39001734				
Status: I				
BIG VALLEY FORD	520 N GRANT	NNW 1/8 - 1/4 (0.213 mi.)	AL478	1438
Facility Id: 39003433				
Status: I				
CITY HALL (RIGHT OFE	101 S WILSON WAY	NNE 1/8 - 1/4 (0.233 mi.)	AV544	1696
Facility Id: 39000279				
Status: A				
Status: I				
SAN JOAQUIN CO WILSO	444 S WILSON WAY	NE 1/8 - 1/4 (0.233 mi.)	AQ552	1719
Facility Id: 39000131				
Status: A				
ARCO AM/PM 5469 ENV	130 SOUTH WILSON WAY	NNE 1/8 - 1/4 (0.244 mi.)	AV565	1787
Facility Id: 39001382				
Status: A				
ROTOR BLADE INCE	1514 E SCOTTS AVE	ENE 1/8 - 1/4 (0.248 mi.)	AM570	1808
Facility Id: 39003719				
Status: I				
Lower Elevation	Address	Direction / Distance	Map ID	Page
SIMS METAL MANAGEMEN	1000 S AURORA ST	0 - 1/8 (0.000 mi.)	G36	91
Facility Id: 39000392				
Status: I				
STAGI & SCRIVEN FARM	809 S AURORA ST	0 - 1/8 (0.000 mi.)	G41	151
Facility Id: 39003617				
Status: I				
DELTA PLATING, INC	818 S. STANISLAUS ST	WSW 0 - 1/8 (0.053 mi.)	S198	492
Facility Id: 39001862				
Status: I				
VALLEY CRETE, INC	819 S STANISLAUS	WSW 0 - 1/8 (0.075 mi.)	S239	654
Facility Id: 39001448				
Status: A				
SEIBOLD CORPORATION	820 S AMERICAN ST	WSW 1/8 - 1/4 (0.129 mi.)	S350	1033
Facility Id: 39000299				
Status: I				
SUPER STAR	641 E CHARTER WAY	SSW 1/8 - 1/4 (0.181 mi.)	AC386	1158
Facility Id: 39001470				
Status: A				
KEN LADD	641 E WEBER ST	NW 1/8 - 1/4 (0.187 mi.)	AK396	1185
Facility Id: 39003715				
Status: I				
SKIPS SERVICE STATIO	300 S CALIFORNIA ST	WNW 1/8 - 1/4 (0.189 mi.)	AI400	1202
Facility Id: 39000618				
Status: A				
E.W. AVILA ESTATE	328 S CALIFORNIA ST	WNW 1/8 - 1/4 (0.194 mi.)	AI421	1257
Facility Id: 39002622				
Status: I				
STOCKTON ARMATURE AN	646 S CALIFORNIA ST	W 1/8 - 1/4 (0.202 mi.)	AR435	1312

EXECUTIVE SUMMARY

Facility Id: 39000714
Status: I

LMG STOCKTON INC DBA	530 E MARKET ST	NW 1/8 - 1/4 (0.203 mi.)	AE444	1338
Facility Id: 39001842 Status: A				
ACME LIFT TRUCKS INC	1049 S WILSON WAY	ESE 1/8 - 1/4 (0.206 mi.)	AJ452	1375
Facility Id: 39003454 Status: I				
VALLEY VOLKSWAGEN, I	647 E MINER	NNW 1/8 - 1/4 (0.222 mi.)	AN510	1568
Facility Id: 39000488 Status: I				
MALAN VAN & STORAGE	707 S CALIFORNIA ST	W 1/8 - 1/4 (0.223 mi.)	AR514	1574
Facility Id: 39003430 Status: I				
K & K CAR WASH	601 E MINER AVE	NNW 1/8 - 1/4 (0.226 mi.)	AN521	1617
Facility Id: 39000562 Status: A				
LOUIS ROCHA	630 E FIFTH ST	S 1/8 - 1/4 (0.236 mi.)	AZ555	1724
Facility Id: 39003778 Status: I				

CERS TANKS: List of sites in the California Environmental Protection Agency (CalEPA) Regulated Site Portal which fall under the Aboveground Petroleum Storage and Underground Storage Tank regulatory programs.

A review of the CERS TANKS list, as provided by EDR, and dated 07/20/2020 has revealed that there are 8 CERS TANKS sites within approximately 0.25 miles of the target property.

<u>Equal/Higher Elevation</u>	<u>Address</u>	<u>Direction / Distance</u>	<u>Map ID</u>	<u>Page</u>
RANCHO SAN MIGUEL MA	1427 S AIRPORT WAY	SE 0 - 1/8 (0.060 mi.)	P209	576
SRH FOOD & GAS	749 E DR MARTIN LUTH	S 0 - 1/8 (0.084 mi.)	I263	716
GSG GAS & MART	701 E DR MARTIN LUTH	SSW 0 - 1/8 (0.121 mi.)	AC332	941
SJC FAIRGROUNDS	1658 S AIRPORT WAY	SSE 1/8 - 1/4 (0.212 mi.)	AT474	1417
SJ CO MOTOR POOL SHO	444 S WILSON WAY	NE 1/8 - 1/4 (0.233 mi.)	AQ548	1703
ARCO STATION #826951	130 S WILSON WAY	NNE 1/8 - 1/4 (0.244 mi.)	AV562	1758
<u>Lower Elevation</u>	<u>Address</u>	<u>Direction / Distance</u>	<u>Map ID</u>	<u>Page</u>
SIMS METAL	1000 S AURORA ST	0 - 1/8 (0.000 mi.)	G44	156
LKQ ACME TRUCK PARTS	1049 S WILSON WAY	ESE 1/8 - 1/4 (0.206 mi.)	AJ451	1366

Local Land Records

DEED: The use of recorded land use restrictions is one of the methods the DTSC uses to protect the public from unsafe exposures to hazardous substances and wastes .

A review of the DEED list, as provided by EDR, and dated 06/01/2020 has revealed that there are 3 DEED sites within approximately 0.5 miles of the target property.

<u>Equal/Higher Elevation</u>	<u>Address</u>	<u>Direction / Distance</u>	<u>Map ID</u>	<u>Page</u>
GLEASON PARK APARTME	411 S. STANISLAUS ST	NW 0 - 1/8 (0.097 mi.)	L283	768

EXECUTIVE SUMMARY

Status: CERTIFIED O&M - LAND USE RESTRICTIONS ONLY
 Envirostor ID: 60001130

ROTOR BLADE INCE	1514 E SCOTTS AVE	ENE 1/8 - 1/4 (0.248 mi.)	AM570	1808
Status: CERTIFIED O&M - LAND USE RESTRICTIONS ONLY				
Envirostor ID: 39760006				

<u>Lower Elevation</u>	<u>Address</u>	<u>Direction / Distance</u>	<u>Map ID</u>	<u>Page</u>
UNION PACIFIC RAILRO	833 E 8TH ST	S 1/4 - 1/2 (0.393 mi.)	BF596	1944
Status: CERTIFIED / OPERATION & MAINTENANCE				
Envirostor ID: 39400006				

Other Ascertainable Records

RCRA NonGen / NLR: RCRAInfo is EPA's comprehensive information system, providing access to data supporting the Resource Conservation and Recovery Act (RCRA) of 1976 and the Hazardous and Solid Waste Amendments (HSWA) of 1984. The database includes selective information on sites which generate, transport, store, treat and/or dispose of hazardous waste as defined by the Resource Conservation and Recovery Act (RCRA). Non-Generators do not presently generate hazardous waste.

A review of the RCRA NonGen / NLR list, as provided by EDR, and dated 06/15/2020 has revealed that there are 96 RCRA NonGen / NLR sites within approximately 0.25 miles of the target property.

<u>Equal/Higher Elevation</u>	<u>Address</u>	<u>Direction / Distance</u>	<u>Map ID</u>	<u>Page</u>
AMBERLAND COMPOSITES EPA ID:: CAL000453202	920 E HAZELTON AVE	0 - 1/8 (0.000 mi.)	D20	56
STOCKTON INDUSTRIAL EPA ID:: CAL000413339	957 E CHURCH ST	0 - 1/8 (0.000 mi.)	D30	79
TECH TRUCK AND AUTO EPA ID:: CAL000443979	620 S AURORA ST	0 - 1/8 (0.000 mi.)	F51	174
EL PRIMO AUTO DISMAN EPA ID:: CAL000376328	1121 E DR MARTIN LUT	0 - 1/8 (0.000 mi.)	J76	202
SAN JOAQUIN REGIONAL EPA ID:: CAC003057789	1025 E. MAIN STREET	0 - 1/8 (0.001 mi.)	B83	212
GEIGER MANUFACTURING EPA ID:: CAD982016271	1110 E SCOTTS AVE	NE 0 - 1/8 (0.001 mi.)	E89	231
BAGLIETTO SEEDS EPA ID:: CAL000275527	301 S AURORA ST	NNW 0 - 1/8 (0.003 mi.)	C98	266
MEZA ENVIRONMENTAL I EPA ID:: CAR000239327	11A SOUTH AURORA ST	NNW 0 - 1/8 (0.012 mi.)	K109	275
GHAFOURI LLC DBA SUP EPA ID:: CAL000445693	1121 E JEFFERSON ST	SE 0 - 1/8 (0.014 mi.)	H117	298
SEPULVEDA'S TRUCK PA EPA ID:: CAL000025040	130 SOUTH UNION	N 0 - 1/8 (0.020 mi.)	N132	317
HERNANDEZ AUTO PAINT EPA ID:: CAL000361175	840 E JEFFERSON ST	SSW 0 - 1/8 (0.022 mi.)	O134	326
PRODUCTION CHEMICAL	1000 E CHANNEL ST	N 0 - 1/8 (0.029 mi.)	M144	343

EXECUTIVE SUMMARY

EPA ID:: CAL000398411				
PAQ INC. DBA/RANCHO EPA ID:: CAL000284823	1409 S AIRPORT WAY	SSE 0 - 1/8 (0.030 mi.)	J151	380
CITY OF STOCKTON FIR EPA ID:: CAL000436625	1116 E 1ST ST	SSE 0 - 1/8 (0.030 mi.)	P157	396
PEP BOYS STORE#0710 EPA ID:: CAD981663107	845 E CHARTER WAY	S 0 - 1/8 (0.030 mi.)	I158	399
TRI-VALLEY RECYCLING EPA ID:: CAL000365853	142 S AURORA ST	NNW 0 - 1/8 (0.034 mi.)	C159	401
DEBCO AUTO WRECKING EPA ID:: CAL000394749	1102 S AURORA ST	S 0 - 1/8 (0.044 mi.)	O170	444
HARPAL CHAHAL, 1002 EPA ID:: CAC003010948	1102 S AURORA STREET	S 0 - 1/8 (0.044 mi.)	O171	447
LOOMIS FARGO CO EPA ID:: CAL000138664	243 N UNION ST	N 0 - 1/8 (0.049 mi.)	M192	481
MR. DON'S AUTO AND T EPA ID:: CAL000446907	1234 S AURORA ST	S 0 - 1/8 (0.056 mi.)	I204	554
SUSD-STOCKTON UNIFIE EPA ID:: CAL000013870	1144 E CHANNEL	N 0 - 1/8 (0.056 mi.)	T205	556
RANCHO SAN MIGUEL MI EPA ID:: CAL000437673	1427 S AIRPORT WAY	SE 0 - 1/8 (0.060 mi.)	P210	594
MARINO, MICHAEL EPA ID:: CAC002967285	827 CHANNEL ST	NNW 0 - 1/8 (0.064 mi.)	A218	602
MOCTEZUMAS AUTO DISM EPA ID:: CAL000427069	1679 S UNION ST	SSE 0 - 1/8 (0.074 mi.)	W237	650
CITY OF STOCKTON EPA ID:: CAC003042980	25 N GRANT ST	NNW 0 - 1/8 (0.075 mi.)	U243	657
FINISHMASTER BRANCH EPA ID:: CAL000357416	27 S GRANT ST	NNW 0 - 1/8 (0.078 mi.)	U250	671
ACME SAW EPA ID:: CAL000178438	1204 EAST MAIN ST	N 0 - 1/8 (0.080 mi.)	B252	689
GOODWILL INDUST/SAN EPA ID:: CAL000173249	129 SOUTH GRANT ST	NNW 0 - 1/8 (0.080 mi.)	Y258	700
SAM TOY EPA ID:: CAC002966976	746 E. MAIN STREET	NNW 0 - 1/8 (0.084 mi.)	U260	708
SRH FOOD & GAS EPA ID:: CAL000387275	749 E DR MARTIN LUTH	S 0 - 1/8 (0.084 mi.)	I261	710
TORRES CARDASO TRUCK EPA ID:: CAR000161281	1645 SIKH TEMPLE ST	S 0 - 1/8 (0.088 mi.)	AA273	756
DENTONIS WELDING WOR EPA ID:: CAL000351035	820 S AIRPORT WAY	E 0 - 1/8 (0.092 mi.)	R278	763
BRUCE GHIO REALTORS EPA ID:: CAC002973508	1219 E. WEBER AVE.	N 0 - 1/8 (0.108 mi.)	T305	817
WESTERN ALINEMENT SE RODERICK PHARMACY GR EPA ID:: CAL000435744	422 N AURORA ST 711 E MARKET ST	NNW 0 - 1/8 (0.116 mi.) NW 0 - 1/8 (0.120 mi.)	AB322 U331	832 939
LARRY'S AUTO REPAIR	308 NORTH GRANT	NNW 0 - 1/8 (0.124 mi.)	Z336	964

EXECUTIVE SUMMARY

EPA ID:: CAL920175892				
LARRY'S AUTO REPAIR EPA ID:: CAL000435148	308 N GRANT ST	NNW 0 - 1/8 (0.124 mi.)	Z338	968
COMMUNITY MEDICAL CEN EPA ID:: CAL000410993	701 E CHANNEL ST	NNW 0 - 1/8 (0.125 mi.)	Z343	999
CON J FRANKE ELEC EPA ID:: CAL000416532	330 N GRANT ST	NNW 1/8 - 1/4 (0.132 mi.)	AF354	1050
MULTI AUTO SERVICE & EPA ID:: CAL000381043	109 N AIRPORT WAY	N 1/8 - 1/4 (0.135 mi.)	AH359	1064
AURORA COLLISION CEN EPA ID:: CAL000397445	446 N AURORA ST	NNW 1/8 - 1/4 (0.144 mi.)	AB366	1099
HYDRAULIC CONTROLS EPA ID:: CAD983595810	1400 E SCOTTS AVE	ENE 1/8 - 1/4 (0.154 mi.)	AG379	1137
TOWER BRIDGE AUTO EPA ID:: CAL000448881	819 E FREMONT ST	NNW 1/8 - 1/4 (0.187 mi.)	AF394	1176
VICTORY AUTO SALES EPA ID:: CAC003059546	1245 EAST MINER AVEN	N 1/8 - 1/4 (0.194 mi.)	AD419	1254
PALACIOS ORNAMENTAL EPA ID:: CAL000403631	527 S WILSON WAY	NE 1/8 - 1/4 (0.199 mi.)	AQ429	1274
ABC RADIATOR EPA ID:: CAL000039765	601 S WILSON WAY	ENE 1/8 - 1/4 (0.203 mi.)	AG446	1359
THE SALVATION ARMY EPA ID:: CAC002972643	1247 SOUTH WILSON WA	ESE 1/8 - 1/4 (0.208 mi.)	AJ456	1389
THE SALVATION ARMY S EPA ID:: CAL000383215	1247 S WILSON WAY	ESE 1/8 - 1/4 (0.208 mi.)	AJ457	1392
MR SMOG & MUFFLER EPA ID:: CAL000392312	530 N UNION ST	N 1/8 - 1/4 (0.208 mi.)	AS461	1396
VALLEY AUTO RESTORAT SAN JOAQUIN FAIR EPA ID:: CAL000360610	535 N UNION ST 1658 S AIRPORT WAY	N 1/8 - 1/4 (0.210 mi.) SSE 1/8 - 1/4 (0.212 mi.)	AS464 AT473	1405 1415
TOM FIELDS USED CARS EPA ID:: CAD982060188	1301 E MINER AND AIR	N 1/8 - 1/4 (0.215 mi.)	AU479	1439
AA TRANSMISSION EPA ID:: CAL000441709	1211 S WILSON WAY	ESE 1/8 - 1/4 (0.218 mi.)	AJ482	1452
MIJANGOS AUTO REPAIR EPA ID:: CAL000449050	540 GRANT ST #11	NNW 1/8 - 1/4 (0.222 mi.)	AL487	1469
NINOS BODY SHOP EPA ID:: CAL000448760	540 N GRANT ST #27	NNW 1/8 - 1/4 (0.222 mi.)	AL488	1471
RAMSES GARAGE EPA ID:: CAL000448759	540 N GRANT ST #25	NNW 1/8 - 1/4 (0.222 mi.)	AL489	1474
BARRIOS AUTO BODY AN EPA ID:: CAL000448758	540 N GRANT ST #3	NNW 1/8 - 1/4 (0.222 mi.)	AL490	1476
JESUS LIVES AUTO BOD EPA ID:: CAL000449152	540 N GRANT ST #20	NNW 1/8 - 1/4 (0.222 mi.)	AL491	1479
JESUS LIVES AUTOBODY EPA ID:: CAL000448038	540 N GRAND ST STE 2	NNW 1/8 - 1/4 (0.222 mi.)	AL493	1485
JC AUTO BODY AND REP	540 N GRANT ST #30	NNW 1/8 - 1/4 (0.222 mi.)	AL495	1510

EXECUTIVE SUMMARY

EPA ID:: CAL000449150				
ALEX'S AUTO REPAIR EPA ID:: CAL000287201	540 N GRANT ST STE 5	NNW 1/8 - 1/4 (0.222 mi.)	AL496	1513
LALOS BODY SHOP EPA ID:: CAL000434242	540 N GRANT ST STE 2	NNW 1/8 - 1/4 (0.222 mi.)	AL497	1515
WRENCHER'S EPA ID:: CAL000141564	540 NO. GRANT	NNW 1/8 - 1/4 (0.222 mi.)	AL499	1528
SUNSHINE AUTO BODY & EPA ID:: CAL000448809	540 N GRANT ST #26	NNW 1/8 - 1/4 (0.222 mi.)	AL500	1530
VT AUTO REPAIR EPA ID:: CAL000286864	540 N GRANT ST STE 1	NNW 1/8 - 1/4 (0.222 mi.)	AL501	1533
JG'S AUTOMOTIVE EPA ID:: CAL000449151	540 N GRANT ST #15	NNW 1/8 - 1/4 (0.222 mi.)	AL502	1535
WRENCHERS DBA DONS C EPA ID:: CAL000342251	540 N GRANT ST STE 1	NNW 1/8 - 1/4 (0.222 mi.)	AL503	1538
ART'S BODY SHOP EPA ID:: CAL000445823	540 N GRANT ST	NNW 1/8 - 1/4 (0.222 mi.)	AL504	1540
AZTLAN ORNAMENTAL IR EPA ID:: CAL000452412	129 S WILSON WAY	NNE 1/8 - 1/4 (0.222 mi.)	AV506	1561
SOS TOWING DBA SOPHA AFFORDABLE AUTO & SM EPA ID:: CAL000418623	1404 E WEBER AVE 121 S WILSON WAY	NNE 1/8 - 1/4 (0.225 mi.) NNE 1/8 - 1/4 (0.225 mi.)	AW516 AV517	1582 1585
CENTER STATE SHREDDI EPA ID:: CAD983616814	1250 S WILSON WY C1	ESE 1/8 - 1/4 (0.227 mi.)	AY527	1635
SBIW, INC EPA ID:: CAC003014830	1250 S WILSON WAY	ESE 1/8 - 1/4 (0.227 mi.)	AY528	1638
MV TRANSPORTATION #9 EPA ID:: CAL000439819	1250 S WILSON WAY ST	ESE 1/8 - 1/4 (0.227 mi.)	AY530	1641
LAUREL ENVIRONMENTAL EPA ID:: CAL000405206	1250 S WILSON WAY ST	ESE 1/8 - 1/4 (0.227 mi.)	AY531	1644
MEDICAL DISPOSAL SER EPA ID:: CAD982487605	1250 S WILSON WAY UN	ESE 1/8 - 1/4 (0.227 mi.)	AY532	1647
INTERNATIONAL POWER EPA ID:: CAL000432270	1250 S WILSON WAY UN	ESE 1/8 - 1/4 (0.227 mi.)	AY533	1650
CALIFORNIA BOWLING L EPA ID:: CAC003040641	1250 S WILSON WAY	ESE 1/8 - 1/4 (0.227 mi.)	AY535	1655
DC AUTO REPAIR EPA ID:: CAL000441637	1405 E WEBER AVE INT	NNE 1/8 - 1/4 (0.229 mi.)	AH540	1686
MV TRANSPORTATION EPA ID:: CAL000145555	1230 S WILSON WAY	ESE 1/8 - 1/4 (0.229 mi.)	AY541	1689
SJC FLEET SERVICES M EPA ID:: CAL000013876	444 SO WILSON WAY	NE 1/8 - 1/4 (0.233 mi.)	AQ547	1701
ARCO AMPM EPA ID:: CAL000413061	130 S WILSON WAY	NNE 1/8 - 1/4 (0.244 mi.)	AV563	1783
AUTOMEISTER, INC. EPA ID:: CAL000325222	1514 E SCOTTS AVE	ENE 1/8 - 1/4 (0.248 mi.)	AM568	1800
SMOGTECH AIRPORT	430 N AIRPORT WAY	N 1/8 - 1/4 (0.248 mi.)	AU572	1819

EXECUTIVE SUMMARY

EPA ID:: CAL000394270

<u>Lower Elevation</u>	<u>Address</u>	<u>Direction / Distance</u>	<u>Map ID</u>	<u>Page</u>
JAMIE DAURA EPA ID:: CAC003040899	622 E ANDERSON ST	SW 1/8 - 1/4 (0.129 mi.)	348	1021
CON J FRANKE ELECTRI EPA ID:: CAL000205132	317 N GRANT ST	NNW 1/8 - 1/4 (0.151 mi.)	Z377	1123
BIG VALLEY FORD EPA ID:: CAD102907599	711 EAST MINER	NNW 1/8 - 1/4 (0.182 mi.)	Z389	1162
BEST DEAL AUTO SALES EPA ID:: CAL000430007	650 EAST MINER AVE	NNW 1/8 - 1/4 (0.194 mi.)	AN417	1241
CALIFORNIA DOG AND C EPA ID:: CAL000161367	848 S CALIFORNIA ST	WSW 1/8 - 1/4 (0.198 mi.)	AO423	1263
ZARAGOZA AUTO SERVIC EPA ID:: CAL000433308	830 S CALIFORNIA ST	WSW 1/8 - 1/4 (0.199 mi.)	AO427	1269
MORALES AUTO REPAIR EPA ID:: CAL000419640	830 S CALIFORNIA ST	WSW 1/8 - 1/4 (0.199 mi.)	AO428	1272
STOCKTON ARMATURE AN EPA ID:: CAL000218979	646 S CALIFORNIA STR	W 1/8 - 1/4 (0.202 mi.)	AR436	1314
DELTA PUMP INC DELTA EPA ID:: CAL000452314	646 S CALIFORNIA ST	W 1/8 - 1/4 (0.202 mi.)	AR438	1318
BOYD'S DRIVE LINE SE EPA ID:: CAL000339369	679 E MINER AVE	NNW 1/8 - 1/4 (0.203 mi.)	AN440	1327
LKQ AUTO PARTS OF CE EPA ID:: CAL000368443	1049 S WILSON WAY	ESE 1/8 - 1/4 (0.206 mi.)	AJ450	1363
CALIFORNIA AUTO TECH EPA ID:: CAL000433638	321 N STANISLAUS ST	NNW 1/8 - 1/4 (0.218 mi.)	AF481	1449

FUDS: The Listing includes locations of Formerly Used Defense Sites Properties where the US Army Corps Of Engineers is actively working or will take necessary cleanup actions.

A review of the FUDS list, as provided by EDR, and dated 05/13/2020 has revealed that there is 1 FUDS site within approximately 1 mile of the target property.

<u>Lower Elevation</u>	<u>Address</u>	<u>Direction / Distance</u>	<u>Map ID</u>	<u>Page</u>
CLASSIFICATION YARD		S 1/2 - 1 (0.983 mi.)	661	2502

Cortese: The sites for the list are designated by the State Water Resource Control Board (LUST), the Integrated Waste Board (SWF/LS), and the Department of Toxic Substances Control (Cal-Sites).

A review of the Cortese list, as provided by EDR, and dated 06/22/2020 has revealed that there are 83 Cortese sites within approximately 0.5 miles of the target property.

<u>Equal/Higher Elevation</u>	<u>Address</u>	<u>Direction / Distance</u>	<u>Map ID</u>	<u>Page</u>
CAPITOL VENTURE ENTE Cleanup Status: COMPLETED - CASE CLOSED	400 AURORA ST S	0 - 1/8 (0.000 mi.)	C9	13
SANTA FE RAILWAY	1033 SCOTTS AVE E	0 - 1/8 (0.000 mi.)	E25	73

EXECUTIVE SUMMARY

Cleanup Status: COMPLETED - CASE CLOSED				
SANTA FE RAILWAY	748 UNION ST S	0 - 1/8 (0.000 mi.)	E45	166
Cleanup Status: COMPLETED - CASE CLOSED				
STOCKTON WAREHOUSE B	935 SCOTTS AVE E	0 - 1/8 (0.000 mi.)	E52	176
Cleanup Status: COMPLETED - CASE CLOSED				
VETTER PLUMBING	1035 AURORA ST S	0 - 1/8 (0.000 mi.)	G58	187
Cleanup Status: COMPLETED - CASE CLOSED				
PACIFIC PLUMBING & H	1044 AURORA ST S	0 - 1/8 (0.000 mi.)	G77	205
Cleanup Status: COMPLETED - CASE CLOSED				
MERLO PROPERTY (FORM	936 WEBER AVE E	NNW 0 - 1/8 (0.006 mi.)	A105	270
Cleanup Status: COMPLETED - CASE CLOSED				
HICKINBOTHAM BROS LT	635 AURORA ST S	WNW 0 - 1/8 (0.026 mi.)	F140	335
Cleanup Status: COMPLETED - CASE CLOSED				
PRODUCTION CHEMICALS	1000 CHANNEL ST E	N 0 - 1/8 (0.029 mi.)	M143	341
Cleanup Status: COMPLETED - CASE CLOSED				
FIRE DEPT ENGINE CO	1116 1ST ST E	SSE 0 - 1/8 (0.030 mi.)	P154	385
Cleanup Status: COMPLETED - CASE CLOSED				
CITY OF STOCKTON	800 EAST MAIN STREET	NNW 0 - 1/8 (0.046 mi.)	K183	461
Cleanup Status: COMPLETED - CASE CLOSED				
MORITA BROTHERS	814 CHARTER	S 0 - 1/8 (0.054 mi.)	I201	547
Cleanup Status: COMPLETED - CASE CLOSED				
VALLEY MOTORS	800 MAIN ST E	NNW 0 - 1/8 (0.057 mi.)	K206	559
Cleanup Status: COMPLETED - CASE CLOSED				
RAYMOND INVESTMENT C	145 GRANT	NNW 0 - 1/8 (0.064 mi.)	A219	604
Cleanup Status: COMPLETED - CASE CLOSED				
ISLAMIC CENTER	1130 S. PILGRIM STRE	SE 0 - 1/8 (0.069 mi.)	H221	607
Cleanup Status: COMPLETED - CASE CLOSED				
J.C. TRUCKING	1207 AURORA ST S	S 0 - 1/8 (0.072 mi.)	I228	616
Cleanup Status: COMPLETED - CASE CLOSED				
SHELL (FORMER SS)	1313 CHARTER WAY E	SE 0 - 1/8 (0.074 mi.)	V235	633
Cleanup Status: COMPLETED - CASE CLOSED				
ACME SAW & INDUSTRIA	1204 MAIN ST E	N 0 - 1/8 (0.080 mi.)	B254	692
Cleanup Status: COMPLETED - CASE CLOSED				
DE ROLLO MAZDA	835 MINER AVE E	NNW 0 - 1/8 (0.086 mi.)	M272	754
Cleanup Status: COMPLETED - CASE CLOSED				
GOODWILL INDUSTRIES	129 GRANT ST S	NW 0 - 1/8 (0.097 mi.)	Y284	776
Cleanup Status: COMPLETED - CASE CLOSED				
RAYMOND INVESTMENTS,	730 CHANNEL - AKA 14	NNW 0 - 1/8 (0.100 mi.)	Z291	787
Cleanup Status: COMPLETED - CASE CLOSED				
GASCO	749 CHARTER WAY E	SSW 0 - 1/8 (0.102 mi.)	AC297	800
Cleanup Status: OPEN - VERIFICATION MONITORING				
ASSOC. ADJUSTEMENT	303 PILGRIM ST N	N 0 - 1/8 (0.112 mi.)	AD310	823
Cleanup Status: COMPLETED - CASE CLOSED				
HENRY WOLTERS & SON	888 LINDSAY ST E	NNW 0 - 1/8 (0.113 mi.)	M312	825
Cleanup Status: COMPLETED - CASE CLOSED				
UNION ICE CORP	425 UNION ST N	N 0 - 1/8 (0.118 mi.)	AB329	932

EXECUTIVE SUMMARY

Cleanup Status: COMPLETED - CASE CLOSED					
DE ROLLO MAZDA	308 N GRANT ST	NNW 0 - 1/8 (0.124 mi.)	Z340	972	
Cleanup Status: OPEN - REMEDIATION					
SUPER CENTER MART	701 CHARTER WAY E	SSW 1/8 - 1/4 (0.136 mi.)	AC362	1076	
Cleanup Status: COMPLETED - CASE CLOSED					
STEFANOS GASOLINE	1419 CHARTER WAY E	SE 1/8 - 1/4 (0.145 mi.)	V371	1110	
Cleanup Status: COMPLETED - CASE CLOSED					
QUIK & SAVE MARKET	641 CHARTER WAY E	SSW 1/8 - 1/4 (0.153 mi.)	AC378	1125	
Cleanup Status: OPEN - VERIFICATION MONITORING					
BRYSON'S HEATING	907 WILSON	ENE 1/8 - 1/4 (0.186 mi.)	AG393	1174	
Cleanup Status: COMPLETED - CASE CLOSED					
CARNATION PLANT/DIAM	969 FREEMONT (AKA 54	NNW 1/8 - 1/4 (0.188 mi.)	AL399	1199	
Cleanup Status: COMPLETED - CASE CLOSED					
SAN JOAQUIN ELECTRIC	535 UNION	N 1/8 - 1/4 (0.190 mi.)	AB405	1211	
Cleanup Status: COMPLETED - CASE CLOSED					
OCAMPO PROPERTY	821 SOUTH WILSON WAY	E 1/8 - 1/4 (0.191 mi.)	AM407	1214	
Cleanup Status: OPEN - VERIFICATION MONITORING					
WILSON WAY COMPLEX/M	444 WILSON WAY S	NE 1/8 - 1/4 (0.222 mi.)	AQ511	1569	
Cleanup Status: COMPLETED - CASE CLOSED					
ROTOR BLADES	1514 SCOTTS AVE E	ENE 1/8 - 1/4 (0.230 mi.)	AG542	1691	
Cleanup Status: COMPLETED - CASE CLOSED					
E-Z SERVE	952 WILSON WAY S	E 1/8 - 1/4 (0.240 mi.)	AM560	1753	
Cleanup Status: COMPLETED - CASE CLOSED					
ARCO AM/PM 5469 ENV	130 SOUTH WILSON WAY	NNE 1/8 - 1/4 (0.244 mi.)	AV565	1787	
Cleanup Status: COMPLETED - CASE CLOSED					
ROEK CONSTRUCTION	102 WILSON WAY S	NNE 1/4 - 1/2 (0.253 mi.)	AV575	1835	
Cleanup Status: OPEN - SITE ASSESSMENT					
TOP FILLING STATION	101 WILSON WAY S	NNE 1/4 - 1/2 (0.254 mi.)	AV576	1850	
Cleanup Status: OPEN - VERIFICATION MONITORING					
WELLS FARGO BANK PRO	49 WILSON WAY S	NNE 1/4 - 1/2 (0.272 mi.)	AV578	1870	
Cleanup Status: COMPLETED - CASE CLOSED					
CALIFORNIA WATER SER	1602 E LAFAYETTE ST	NE 1/4 - 1/2 (0.290 mi.)	AX582	1893	
Cleanup Status: COMPLETED - CASE CLOSED					
STOCKTON DEVELOPMENT	1252 STANISLAUS ST	NNW 1/4 - 1/2 (0.347 mi.)	BD590	1928	
Cleanup Status: COMPLETED - CASE CLOSED					
STOCKTON SERVICE STA	808 UNION ST N	N 1/4 - 1/2 (0.385 mi.)	595	1942	
Cleanup Status: COMPLETED - CASE CLOSED					
N.A. GIOTELLI TRUCKI	1634 CHANNEL ST E	NNE 1/4 - 1/2 (0.410 mi.)	BG598	2077	
Cleanup Status: COMPLETED - CASE CLOSED					
GENOVA BAKERY INC	749 SIERRA NEVADA ST	N 1/4 - 1/2 (0.430 mi.)	BJ603	2100	
Cleanup Status: COMPLETED - CASE CLOSED					
STOCKTON METRO TRANS	1533 LINDSAY ST E	NNE 1/4 - 1/2 (0.434 mi.)	604	2102	
Cleanup Status: COMPLETED - CASE CLOSED					
SAN JOAQUIN MARKETIN	122 WILSON WAY N	NNE 1/4 - 1/2 (0.435 mi.)	BG605	2104	
Cleanup Status: COMPLETED - CASE CLOSED					
N.A. GIOTELLI TRUCKI	1649 CHANNEL ST E	NNE 1/4 - 1/2 (0.447 mi.)	BG608	2111	

EXECUTIVE SUMMARY

Cleanup Status: COMPLETED - CASE CLOSED				
RALPH'S SQUARE	2122 AIRPORT	SSE 1/4 - 1/2 (0.452 mi.)	BK609	2115
Cleanup Status: OPEN - SITE ASSESSMENT				
VITO TRUCKING	1789 CHARTER WAY W	ESE 1/4 - 1/2 (0.452 mi.)	BL611	2126
Cleanup Status: COMPLETED - CASE CLOSED				
RENTAL MACHINERY CO	1821 CHARTER WAY E	ESE 1/4 - 1/2 (0.484 mi.)	BL619	2187
Cleanup Status: COMPLETED - CASE CLOSED				
ANTONINI BROTHERS	1750 CHANNEL ST E	NNE 1/4 - 1/2 (0.492 mi.)	BG623	2197
Cleanup Status: COMPLETED - CASE CLOSED				
REMANUFACTURING, INC	1825 E. CHARTER WY	ESE 1/4 - 1/2 (0.493 mi.)	BL626	2209
Lower Elevation	Address	Direction / Distance	Map ID	Page
SIMS METAL MANAGEMEN	1000 S AURORA ST	0 - 1/8 (0.000 mi.)	G36	91
Cleanup Status: COMPLETED - CASE CLOSED				
CONCRET, INC	749 STANISLAUS ST	W 0 - 1/8 (0.075 mi.)	S245	661
Cleanup Status: COMPLETED - CASE CLOSED				
SIEBOLD CONSTRUCTION	820 AMERICAN ST S	WSW 1/8 - 1/4 (0.129 mi.)	S349	1024
Cleanup Status: OPEN - ELIGIBLE FOR CLOSURE				
FORMER BEAUTY SUPPLY	731 MINER AV E	NNW 1/8 - 1/4 (0.169 mi.)	Z383	1152
Cleanup Status: COMPLETED - CASE CLOSED				
FORMER SKIPS SERVICE	300 CALIFORNIA ST S	WNW 1/8 - 1/4 (0.188 mi.)	AI398	1188
Cleanup Status: OPEN - SITE ASSESSMENT				
THE RECORD	530 MARKET	NW 1/8 - 1/4 (0.191 mi.)	AE408	1227
Cleanup Status: COMPLETED - CASE CLOSED				
MAIN STREET INVESTOR	601 E. MAIN STREET	NW 1/8 - 1/4 (0.192 mi.)	AK411	1235
Cleanup Status: OPEN - SITE ASSESSMENT				
VALLEY VOLKSWAGEN,IN	647 MINER AVE E	NNW 1/8 - 1/4 (0.222 mi.)	AN507	1564
Cleanup Status: COMPLETED - CASE CLOSED				
FORMER VINTAGE CAR W	601 MINER AVE E	NNW 1/8 - 1/4 (0.226 mi.)	AN522	1618
Cleanup Status: COMPLETED - CASE CLOSED				
CHETS AUTO REPAIR	545 MINER AV E	NNW 1/4 - 1/2 (0.261 mi.)	AN577	1864
Cleanup Status: COMPLETED - CASE CLOSED				
CITY OF STOCKTON RED	216 CALIFORNIA	NW 1/4 - 1/2 (0.276 mi.)	BA579	1872
Cleanup Status: OPEN - SITE ASSESSMENT				
HUMAN SERVICES AGENC	145 SUTTER ST S	NW 1/4 - 1/2 (0.289 mi.)	BB581	1880
Cleanup Status: OPEN - SITE ASSESSMENT				
MARKET STREET PARKIN	134 SUTTER ST S	NW 1/4 - 1/2 (0.292 mi.)	BB583	1897
Cleanup Status: COMPLETED - CASE CLOSED				
SUTTER OFFICE CENTER	242 SUTTER ST	NW 1/4 - 1/2 (0.317 mi.)	BA586	1900
Cleanup Status: COMPLETED - CASE CLOSED				
HELIOSTOCKTON PROPER	434 MARTIN LUTHER KI	SSW 1/4 - 1/2 (0.329 mi.)	588	1910
Cleanup Status: OPEN - REMEDIATION				
FORMER UNOCAL #0187	437 MINER AVE E	NW 1/4 - 1/2 (0.333 mi.)	BA589	1913
Cleanup Status: COMPLETED - CASE CLOSED				
JACK RENNEY BUICK	415 MINER AVE E	NW 1/4 - 1/2 (0.363 mi.)	BA592	1936
Cleanup Status: COMPLETED - CASE CLOSED				
FABRICARE	711 SAN JOAQUIN ST S	W 1/4 - 1/2 (0.374 mi.)	BE593	1938

EXECUTIVE SUMMARY

Cleanup Status: COMPLETED - CASE CLOSED				
UPRR STOCKTON RAIL Y	833 EAST 8TH STREET	S 1/4 - 1/2 (0.393 mi.)	BF597	2063
Cleanup Status: COMPLETED - CASE CLOSED				
STALLWORTH AUTO DETA	602 CALIFORNIA	NNW 1/4 - 1/2 (0.415 mi.)	BH600	2081
Cleanup Status: OPEN - REMEDIATION				
SAN JOAQUIN COUNTY R	630 N CALIFORNIA STR	NNW 1/4 - 1/2 (0.423 mi.)	BH601	2094
Cleanup Status: OPEN - REMEDIATION				
CANLIS BLDG	24 HUNTER ST S	WNW 1/4 - 1/2 (0.430 mi.)	BI602	2098
Cleanup Status: COMPLETED - CASE CLOSED				
SAN JOAQUIN COUNTY C	222 WEBER AVE E	NW 1/4 - 1/2 (0.460 mi.)	BI612	2129
Cleanup Status: COMPLETED - CASE CLOSED				
STOCKTON PLATING INC	632 S EL DORADO ST	W 1/4 - 1/2 (0.471 mi.)	BE615	2134
Cleanup Status: COMPLETED - CASE CLOSED				
PACIFIC BELL TELEPHO	345 NORTH SAN JOAQUI	NW 1/4 - 1/2 (0.478 mi.)	BM616	2169
Cleanup Status: COMPLETED - CASE CLOSED				
DEN'S AUTO REPAIR	308 S EL DORADO	WNW 1/4 - 1/2 (0.482 mi.)	BN617	2179
Cleanup Status: COMPLETED - CASE CLOSED				
BEVANDA PROPERTIES (221225 MINER	NW 1/4 - 1/2 (0.483 mi.)	BM618	2185
Cleanup Status: COMPLETED - CASE CLOSED				
BRIDGESTONE/FIRESTON	400 EL DORADO ST N	W 1/4 - 1/2 (0.492 mi.)	BN622	2193
Cleanup Status: COMPLETED - CASE CLOSED				
PARKING GARAGE	130 HUNTER	NW 1/4 - 1/2 (0.493 mi.)	BM628	2211
Cleanup Status: OPEN - SITE ASSESSMENT				
FEDERAL BUILDING - S	401 SAN JOAQUIN ST N	NW 1/4 - 1/2 (0.495 mi.)	629	2216
Cleanup Status: COMPLETED - CASE CLOSED				

DRYCLEANERS: A list of drycleaner related facilities that have EPA ID numbers. These are facilities with certain SIC codes: power laundries, family and commercial; garment pressing and cleaners' agents; linen supply; coin-operated laundries and cleaning; drycleaning plants except rugs; carpet and upholster cleaning; industrial launderers; laundry and garment services.

A review of the DRYCLEANERS list, as provided by EDR, has revealed that there are 5 DRYCLEANERS sites within approximately 0.25 miles of the target property.

<u>Equal/Higher Elevation</u>	<u>Address</u>	<u>Direction / Distance</u>	<u>Map ID</u>	<u>Page</u>
TECH TRUCK AND AUTO	620 S AURORA ST	0 - 1/8 (0.000 mi.)	F37	105
Database: DRYCLEANERS, Date of Government Version: 06/04/2020 EPA Id: CAL000443979				
SAM LUNG LAUNDRY AND	742 EAST MAIN	NNW 0 - 1/8 (0.085 mi.)	U265	747
Database: DRYCLEANERS, Date of Government Version: 06/04/2020 EPA Id: CAL000263939 EPA Id: CAL000394123 EPA Id: CAL000012812				
RITWAY CLEANERS	700 E MARKET ST	NW 0 - 1/8 (0.116 mi.)	U327	839
Database: DRYCLEANERS, Date of Government Version: 06/04/2020 EPA Id: CAD981642382				
ANGELICA CORPORATION	1145 S SIERRA NEVADA	ESE 1/8 - 1/4 (0.184 mi.)	AJ391	1170
Database: DRYCLEANERS, Date of Government Version: 06/04/2020				

EXECUTIVE SUMMARY

EPA Id: CAL000220803

<u>Lower Elevation</u>	<u>Address</u>	<u>Direction / Distance</u>	<u>Map ID</u>	<u>Page</u>
FAVORITE CLEANERS Database: DRYCLEANERS, Date of Government Version: 06/04/2020 EPA Id: CAL000292637 EPA Id: CAD981638612	622 E CHARTER WAY	SSW 1/8 - 1/4 (0.194 mi.)	AC422	1258

HIST CORTESE: The sites for the list are designated by the State Water Resource Control Board [LUST], the Integrated Waste Board [SWF/LS], and the Department of Toxic Substances Control [CALSITES]. This listing is no longer updated by the state agency.

A review of the HIST CORTESE list, as provided by EDR, and dated 04/01/2001 has revealed that there are 74 HIST CORTESE sites within approximately 0.5 miles of the target property.

<u>Equal/Higher Elevation</u>	<u>Address</u>	<u>Direction / Distance</u>	<u>Map ID</u>	<u>Page</u>
SANTA FE RAILWAY Reg Id: 390217	1033 SCOTTS AVE E	0 - 1/8 (0.000 mi.)	E25	73
BEAULIEU CHEMICAL CO Reg Id: 39280007 Reg Id: 390747	400 AURORA	0 - 1/8 (0.000 mi.)	C29	78
STOCKTON WAREHOUSE B Reg Id: 390256	935 SCOTTS AVE E	0 - 1/8 (0.000 mi.)	E52	176
VETTER PLUMBING CO., Reg Id: 390294	1035 S AURORA ST	0 - 1/8 (0.000 mi.)	G59	189
CENTRAL DISTRIBUTING Reg Id: 390359	1100 E CHARTER WAY	0 - 1/8 (0.000 mi.)	J75	201
PACIFIC PLUMBING & H Reg Id: 390785	1044 AURORA ST S	0 - 1/8 (0.000 mi.)	G77	205
MERLO PROPERTY (FORM Reg Id: 390993	936 WEBER AVE E	NNW 0 - 1/8 (0.006 mi.)	A105	270
HICKINBOTHAM BROS LT Reg Id: 390312	635 AURORA ST S	WNW 0 - 1/8 (0.026 mi.)	F140	335
PRODUCTION MANUFACTU Reg Id: 390839	1000 E CHANNEL ST	N 0 - 1/8 (0.029 mi.)	M148	371
FIRE DEPT ENGINE CO Reg Id: 390395	1116 1ST ST E	SSE 0 - 1/8 (0.030 mi.)	P154	385
THE PEP BOYS Reg Id: 390886	845 E CHARTER WAY	S 0 - 1/8 (0.034 mi.)	I160	404
MORITA BROTHERS Reg Id: 390703	814 CHARTER	S 0 - 1/8 (0.054 mi.)	I201	547
VALLEY MOTORS Reg Id: 390546	800 MAIN ST E	NNW 0 - 1/8 (0.057 mi.)	K206	559
RAYMOND INVESTMENT C Reg Id: 390366	145 GRANT	NNW 0 - 1/8 (0.064 mi.)	A219	604
J.C. TRUCKING	1207 AURORA ST S	S 0 - 1/8 (0.072 mi.)	I228	616

EXECUTIVE SUMMARY

Reg Id: 390749				
SHELL (FORMER SS)	1313 CHARTER WAY E	SE 0 - 1/8 (0.074 mi.)	V235	633
Reg Id: 391067				
ACME SAW & INDUSTRIA	1204 MAIN ST E	N 0 - 1/8 (0.080 mi.)	B254	692
Reg Id: 390804				
GOODWILL INDUSTRIES	129 GRANT	NNW 0 - 1/8 (0.080 mi.)	Y257	697
Reg Id: 390249				
DE ROLLO MAZDA	835 MINER AVE E	NNW 0 - 1/8 (0.086 mi.)	M272	754
Reg Id: 390595				
GASCO	749 CHARTER WAY E	SSW 0 - 1/8 (0.102 mi.)	AC297	800
Reg Id: 390443				
ASSOC. ADJUSTEMENT	303 PILGRIM ST N	N 0 - 1/8 (0.112 mi.)	AD310	823
Reg Id: 390323				
HENRY WOLTERS & SON	888 LINDSAY ST E	NNW 0 - 1/8 (0.113 mi.)	M312	825
Reg Id: 390109				
UNION ICE CORP	425 UNION ST N	N 0 - 1/8 (0.118 mi.)	AB329	932
Reg Id: 390437				
DE ROLLO MAZDA	308 N GRANT ST	NNW 0 - 1/8 (0.124 mi.)	Z340	972
Reg Id: 390170				
SUPER CENTER MART	701 CHARTER WAY E	SSW 1/8 - 1/4 (0.136 mi.)	AC362	1076
Reg Id: 390981				
STEFANOS GASOLINE	1419 E CHARTER WAY	SE 1/8 - 1/4 (0.145 mi.)	V368	1107
Reg Id: 390762				
QUIK & SAVE MARKET	641 CHARTER WAY E	SSW 1/8 - 1/4 (0.153 mi.)	AC378	1125
Reg Id: 391007				
BRYSON'S HEATING	907 WILSON	ENE 1/8 - 1/4 (0.186 mi.)	AG393	1174
Reg Id: 390559				
SAN JOAQUIN ELECTRIC	535 UNION	N 1/8 - 1/4 (0.190 mi.)	AB405	1211
Reg Id: 390161				
CARNATION PLANT/DIAM	540 AURORA AKA 969 F	NNW 1/8 - 1/4 (0.192 mi.)	AL415	1240
Reg Id: 390355				
OCAMPO PROPERTY	821 WILSON WAY S	E 1/8 - 1/4 (0.210 mi.)	AM467	1409
Reg Id: 390215				
WILSON WAY COMPLEX/M	444 WILSON	NE 1/8 - 1/4 (0.219 mi.)	AQ485	1465
Reg Id: 390222				
ROTOR BLADES	1514 SCOTTS AVE E	ENE 1/8 - 1/4 (0.230 mi.)	AG542	1691
Reg Id: 390787				
E-Z SERVE	952 WILSON WAY S	E 1/8 - 1/4 (0.240 mi.)	AM560	1753
Reg Id: 390373				
ARCO AM/PM 5469 ENV	130 SOUTH WILSON WAY	NNE 1/8 - 1/4 (0.244 mi.)	AV565	1787
Reg Id: 391072				
TOP FILLING STATION	101 WILSON	NNE 1/8 - 1/4 (0.245 mi.)	AV566	1798
Reg Id: 390339				
ROEK CONSTRUCTION	102 WILSON WAY S	NNE 1/4 - 1/2 (0.253 mi.)	AV575	1835
Reg Id: 390232				
WELLS FARGO BANK PRO	49 WILSON WAY S	NNE 1/4 - 1/2 (0.272 mi.)	AV578	1870

EXECUTIVE SUMMARY

Reg Id: 390921				
ROEK CONSTRUCTION	1514 MARKET	NNE 1/4 - 1/2 (0.287 mi.)	AV580	1880
Reg Id: 390298				
CALIFORNIA WATER SER	1602 E LAFAYETTE ST	NE 1/4 - 1/2 (0.290 mi.)	AX582	1893
Reg Id: 390473				
STOCKTON DEVELOPMENT	1252 STANISLAUS ST	NNW 1/4 - 1/2 (0.347 mi.)	BD591	1929
Reg Id: 391087				
STOCKTON SERVICE STA	808 UNION ST N	N 1/4 - 1/2 (0.385 mi.)	595	1942
Reg Id: 390834				
N.A. GIOTELLI TRUCKI	1634 CHANNEL ST E	NNE 1/4 - 1/2 (0.410 mi.)	BG598	2077
Reg Id: 390597				
STOCKTON METRO TRANS	1533 LINDSAY	NNE 1/4 - 1/2 (0.413 mi.)	BC599	2080
Reg Id: 390354				
SAN JOAQUIN MARKETIN	122 WILSON WAY N	NNE 1/4 - 1/2 (0.435 mi.)	BG605	2104
Reg Id: 390789				
GENOVA BAKERY, INC	749 N SIERRA NEVADA	N 1/4 - 1/2 (0.437 mi.)	BJ606	2107
Reg Id: 390181				
N.A. GIOTELLI TRUCKI	1649 CHANNEL ST E	NNE 1/4 - 1/2 (0.447 mi.)	BG608	2111
Reg Id: 390313				
RALPH'S SQUARE	2122 AIRPORT	SSE 1/4 - 1/2 (0.452 mi.)	BK609	2115
Reg Id: 390995				
VITO TRUCKING	1789 CHARTER WAY W	ESE 1/4 - 1/2 (0.452 mi.)	BL611	2126
Reg Id: 390635				
ANTONINI BROTHERS	1750 CHANNEL ST E	NNE 1/4 - 1/2 (0.492 mi.)	BG623	2197
Reg Id: 390100				
REMANUFACTURING INC	1825 EAST CHARTER WA	ESE 1/4 - 1/2 (0.493 mi.)	BL625	2202
Reg Id: 5B392064N01				
Reg Id: 390548				

<u>Lower Elevation</u>	<u>Address</u>	<u>Direction / Distance</u>	<u>Map ID</u>	<u>Page</u>
CONCRET, INC	749 STANISLAUS ST	W 0 - 1/8 (0.075 mi.)	S245	661
Reg Id: 390827				
SIEBOLD CONSTRUCTION	820 AMERICAN ST S	WSW 1/8 - 1/4 (0.129 mi.)	S349	1024
Reg Id: 390394				
ESCALON UNIFIED SCHO	1711 STANISLAUS	S 1/8 - 1/4 (0.138 mi.)	AA363	1087
Reg Id: 390878				
FORMER SKIPS SERVICE	300 CALIFORNIA ST S	WNW 1/8 - 1/4 (0.188 mi.)	AI398	1188
Reg Id: 390772				
VALLEY VOLKSWAGEN IN	647 E MINER	NNW 1/8 - 1/4 (0.222 mi.)	AN509	1567
Reg Id: 390600				
FORMER VINTAGE CAR W	601 MINER AVE E	NNW 1/8 - 1/4 (0.226 mi.)	AN522	1618
Reg Id: 390705				
HUMAN SERVICES AGENC	145 SUTTER ST S	NW 1/4 - 1/2 (0.289 mi.)	BB581	1880
Reg Id: 390296				
MARKET STREET PARKIN	134 SUTTER	NW 1/4 - 1/2 (0.298 mi.)	BB584	1899
Reg Id: 390368				
SUTTER OFFICE CENTER	242 SUTTER ST	NW 1/4 - 1/2 (0.317 mi.)	BA586	1900

EXECUTIVE SUMMARY

Reg Id: 390910				
FORMER UNOCAL #0187	437 MINER AVE E	NW 1/4 - 1/2 (0.333 mi.)	BA589	1913
Reg Id: 390698				
JACK RENNEY BUICK	415 MINER AVE E	NW 1/4 - 1/2 (0.363 mi.)	BA592	1936
Reg Id: 390266				
FABRICARE	711 SAN JOAQUIN ST S	W 1/4 - 1/2 (0.374 mi.)	BE593	1938
Reg Id: 390340				
UPRR STOCKTON RAIL Y	833 EAST 8TH STREET	S 1/4 - 1/2 (0.393 mi.)	BF597	2063
Reg Id: 390474				
STALLWORTH AUTO DETA	602 CALIFORNIA	NNW 1/4 - 1/2 (0.415 mi.)	BH600	2081
Reg Id: 390675				
CANLIS BLDG	24 HUNTER ST S	WNW 1/4 - 1/2 (0.430 mi.)	BI602	2098
Reg Id: 390710				
SAN JOAQUIN COUNTY C	222 WEBER AVE E	NW 1/4 - 1/2 (0.460 mi.)	BI612	2129
Reg Id: 390610				
FEDERAL BUILDING - S	401 SAN JOAQUIN	NW 1/4 - 1/2 (0.469 mi.)	BM614	2134
Reg Id: 390849				
STOCKTON PLATING INC	632 S EL DORADO ST	W 1/4 - 1/2 (0.471 mi.)	BE615	2134
Reg Id: 390106				
PACIFIC BELL TELEPHO	345 NORTH SAN JOAQUI	NW 1/4 - 1/2 (0.478 mi.)	BM616	2169
Reg Id: 390612				
DEN'S AUTO REPAIR	308 S EL DORADO	WNW 1/4 - 1/2 (0.482 mi.)	BN617	2179
Reg Id: 390889				
BEVANDA PROPERTIES (221225 MINER	NW 1/4 - 1/2 (0.483 mi.)	BM618	2185
Reg Id: 390831				
BRIDGESTONE/FIRESTON	400 EL DORADO ST N	W 1/4 - 1/2 (0.492 mi.)	BN622	2193
Reg Id: 390608				
Reg Id: 390983				
PARKING GARAGE	130 HUNTER	NW 1/4 - 1/2 (0.493 mi.)	BM628	2211
Reg Id: 390862				

HWP: Detailed information on permitted hazardous waste facilities and corrective action ("cleanups") tracked in EnviroStor.

A review of the HWP list, as provided by EDR, and dated 05/18/2020 has revealed that there are 2 HWP sites within approximately 1 mile of the target property.

<u>Equal/Higher Elevation</u>	<u>Address</u>	<u>Direction / Distance</u>	<u>Map ID</u>	<u>Page</u>
EL DORADO CHEMICAL C	1805 EAST CHARTER WA	ESE 1/2 - 1 (0.517 mi.)	BL630	2219
EPA Id: CAD089681068 Cleanup Status: PROTECTIVE FILER				
MCI	510 E MAGNOLIA ST	NNW 1/2 - 1 (0.625 mi.)	BQ643	2333
EPA Id: CAD981373764 Cleanup Status: CLOSED				

EXECUTIVE SUMMARY

HWT: A listing of hazardous waste transporters. In California, unless specifically exempted, it is unlawful for any person to transport hazardous wastes unless the person holds a valid registration issued by DTSC. A hazardous waste transporter registration is valid for one year and is assigned a unique registration number.

A review of the HWT list, as provided by EDR, and dated 07/06/2020 has revealed that there is 1 HWT site within approximately 0.25 miles of the target property.

<u>Equal/Higher Elevation</u>	<u>Address</u>	<u>Direction / Distance</u>	<u>Map ID</u>	<u>Page</u>
MEZA ENVIRONMENTAL I Reg Num: 5933	11A SOUTH AURORA STR	NNW 0 - 1/8 (0.012 mi.)	K110	279

Notify 65: Listings of all Proposition 65 incidents reported to counties by the State Water Resources Control Board and the Regional Water Quality Control Board. This database is no longer updated by the reporting agency.

A review of the Notify 65 list, as provided by EDR, and dated 08/21/2020 has revealed that there are 22 Notify 65 sites within approximately 1 mile of the target property.

<u>Equal/Higher Elevation</u>	<u>Address</u>	<u>Direction / Distance</u>	<u>Map ID</u>	<u>Page</u>
MORITA BROTHERS	814 CHARTER	S 0 - 1/8 (0.054 mi.)	I201	547
J.C. TRUCKING	1207 AURORA ST S	S 0 - 1/8 (0.072 mi.)	I228	616
GASCO	749 CHARTER WAY E	SSW 0 - 1/8 (0.102 mi.)	AC297	800
ARCO AM/PM 5469 ENV	130 SOUTH WILSON WAY	NNE 1/8 - 1/4 (0.244 mi.)	AV565	1787
STOCKTON DEVELOPMENT	1252 STANISLAUS ST	NNW 1/4 - 1/2 (0.347 mi.)	BD590	1928
RALPH'S SQUARE	2122 AIRPORT	SSE 1/4 - 1/2 (0.452 mi.)	BK609	2115
STOCKTON MAINT STN (1603 B ST S	ESE 1/2 - 1 (0.727 mi.)	647	2376
STOCKTON CITY CAB CO	2085 FREMONT ST E	NNE 1/2 - 1 (0.791 mi.)	648	2382
EGGIMAN'S HYDRAULIC	1112 HARDING WAY E	N 1/2 - 1 (0.849 mi.)	653	2437

<u>Lower Elevation</u>	<u>Address</u>	<u>Direction / Distance</u>	<u>Map ID</u>	<u>Page</u>
CITY OF STOCKTON RED	216 CALIFORNIA	NW 1/4 - 1/2 (0.276 mi.)	BA579	1872
HUMAN SERVICES AGENC	145 SUTTER ST S	NW 1/4 - 1/2 (0.289 mi.)	BB581	1880
SUTTER OFFICE CENTER	242 SUTTER ST	NW 1/4 - 1/2 (0.317 mi.)	BA586	1900
STALLWORTH AUTO DETA	602 CALIFORNIA	NNW 1/4 - 1/2 (0.415 mi.)	BH600	2081
CANCUN RESTAURANT	135 MINER	NW 1/2 - 1 (0.535 mi.)	BM632	2260
WHITE ARROW LLC	2402 S CALIFORNIA ST	S 1/2 - 1 (0.610 mi.)	BR639	2320
EARTH RESOURCES	2402 SO CALIFORNIA	S 1/2 - 1 (0.610 mi.)	BR640	2322
ARCO #4493	205 N CENTER ST	WNW 1/2 - 1 (0.660 mi.)	644	2361
GENE GABBARD INC	640 EL DORADO ST	NW 1/2 - 1 (0.679 mi.)	BS645	2368
CHASE CHEVROLET CO	432 N. MADISON	NW 1/2 - 1 (0.839 mi.)	BT652	2420
ARCO #2168 (FORMER)	441 CHARTER WAY W	SW 1/2 - 1 (0.955 mi.)	BV658	2469
FORMER TEXACO STATIO	440 CHARTER WAY W	SW 1/2 - 1 (0.961 mi.)	BV659	2482
CRYSTAL CREAM & BUTT	404 FREMONT	WNW 1/2 - 1 (0.969 mi.)	660	2493

EDR HIGH RISK HISTORICAL RECORDS

EDR Exclusive Records

EXECUTIVE SUMMARY

EDR MGP: The EDR Proprietary Manufactured Gas Plant Database includes records of coal gas plants (manufactured gas plants) compiled by EDR's researchers. Manufactured gas sites were used in the United States from the 1800's to 1950's to produce a gas that could be distributed and used as fuel. These plants used whale oil, rosin, coal, or a mixture of coal, oil, and water that also produced a significant amount of waste. Many of the byproducts of the gas production, such as coal tar (oily waste containing volatile and non-volatile chemicals), sludges, oils and other compounds are potentially hazardous to human health and the environment. The byproduct from this process was frequently disposed of directly at the plant site and can remain or spread slowly, serving as a continuous source of soil and groundwater contamination.

A review of the EDR MGP list, as provided by EDR, has revealed that there is 1 EDR MGP site within approximately 1 mile of the target property.

<u>Lower Elevation</u>	<u>Address</u>	<u>Direction / Distance</u>	<u>Map ID</u>	<u>Page</u>
PG AND E GAS PLANT S	530 S CENTER ST (IS	W 1/2 - 1 (0.578 mi.)	BP637	2318

EDR Hist Auto: EDR has searched selected national collections of business directories and has collected listings of potential gas station/filling station/service station sites that were available to EDR researchers. EDR's review was limited to those categories of sources that might, in EDR's opinion, include gas station/filling station/service station establishments. The categories reviewed included, but were not limited to gas, gas station, gasoline station, filling station, auto, automobile repair, auto service station, service station, etc. This database falls within a category of information EDR classifies as "High Risk Historical Records", or HRHR. EDR's HRHR effort presents unique and sometimes proprietary data about past sites and operations that typically create environmental concerns, but may not show up in current government records searches.

A review of the EDR Hist Auto list, as provided by EDR, has revealed that there are 82 EDR Hist Auto sites within approximately 0.125 miles of the target property.

<u>Equal/Higher Elevation</u>	<u>Address</u>	<u>Direction / Distance</u>	<u>Map ID</u>	<u>Page</u>
DALART MTR CO AUTO R	915 WEBER AVE E	0 - 1/8 (0.000 mi.)	A1	9
WOOD CLYDE AUTO REPR	4 UNION N	0 - 1/8 (0.000 mi.)	B2	9
PIERCE HARLESS SERV	20 AURORA S	0 - 1/8 (0.000 mi.)	A4	9
MOORE SPRING SERVICE	910 LA FAYETTE ST E	0 - 1/8 (0.000 mi.)	C8	12
KEYSTONE REPAIR SERV	403 AURORA ST S	0 - 1/8 (0.000 mi.)	C10	15
DURA STRIP	1140 E SCOTTS AVE	0 - 1/8 (0.000 mi.)	E24	73
BENJES PARTS & SERVI	1031 E CHURCH ST	0 - 1/8 (0.000 mi.)	D27	77
A ATWOOD D L AUTO	429 S AURORA ST	0 - 1/8 (0.000 mi.)	C28	78
WESTERN RAMBLER BODY	940 HAZELTON AVE E	0 - 1/8 (0.000 mi.)	D33	83
TRACTOR SERV CO	922 SCOTTS AVE E	0 - 1/8 (0.000 mi.)	E40	151
CHIPMAN BROS AUTO	920 CHARTER WAY E	0 - 1/8 (0.000 mi.)	I56	183
RADIO TOW SERV	930 CHARTER WAY E	0 - 1/8 (0.000 mi.)	I62	192
AWATSON P A GAS STA	1145 CHARTER WAY E	0 - 1/8 (0.000 mi.)	J63	192
T B AUTOMOTIVE REPAI	1019 S AURORA ST	0 - 1/8 (0.000 mi.)	G74	201
CHARTER WAY TOW AUTO	1020 E CHARTER WAY	0 - 1/8 (0.000 mi.)	I78	207
APEMBERTON OAD AUTO	920 E CHARTER WAY	0 - 1/8 (0.000 mi.)	I79	208
COMPLETE AUTO REPAIR	930 E CHARTER WAY	0 - 1/8 (0.000 mi.)	I82	211
ACRAIG L E GAS STA	1102 WEBER AVE E	0 - 1/8 (0.001 mi.)	B84	214
BAMBUS TRANSMISSIONS	1100 E MAIN ST	N 0 - 1/8 (0.002 mi.)	B92	244
J & G AUTO REPAIR	915 E MARKET ST	NNW 0 - 1/8 (0.002 mi.)	K96	254
DELART MOTORS INC AU	915 E WEBER AVE	NNW 0 - 1/8 (0.003 mi.)	A99	268
STROUT E E	620 PILGRIM S	NE 0 - 1/8 (0.004 mi.)	101	269
HOOVER VINCE AUTO SE	31 AURORA ST S	NNW 0 - 1/8 (0.005 mi.)	A102	269
CALAVERAS GARAGE AUT	40 S UNION ST	N 0 - 1/8 (0.006 mi.)	B106	273
MC CARTY T N AUTO SE	1130 MAIN E	N 0 - 1/8 (0.008 mi.)	B107	274
KISER BROS HONDA MTR	843 E WEBER AVE	NNW 0 - 1/8 (0.009 mi.)	A108	274
STOCKTON AUTO REPAIR	732 E LAFAYETTE ST	NW 0 - 1/8 (0.012 mi.)	L111	280

EXECUTIVE SUMMARY

<u>Equal/Higher Elevation</u>	<u>Address</u>	<u>Direction / Distance</u>	<u>Map ID</u>	<u>Page</u>
C E S AUTOMOTIVE SER	31 S AURORA ST	NNW 0 - 1/8 (0.013 mi.)	K113	281
CALAVERAS GARAGE AUT	40 UNION ST S	N 0 - 1/8 (0.014 mi.)	B114	281
CALAVERAS GARAGE AUT	40 UNION S	N 0 - 1/8 (0.014 mi.)	B115	281
WOOLEY MTRS AUTO REP	1120 WEBER AVE E	N 0 - 1/8 (0.014 mi.)	B118	300
HARMAN H C GAS STA	1102 E WEBER AVE	N 0 - 1/8 (0.015 mi.)	B120	306
S & B AUTO MECHANIC	1124 E MAIN ST	N 0 - 1/8 (0.016 mi.)	B121	306
ABALDWIN & REMINGTON	20 S AURORA ST	NNW 0 - 1/8 (0.020 mi.)	K128	314
JAMES C E AUTO REPR	38 N AURORA ST	NNW 0 - 1/8 (0.020 mi.)	A129	315
KENS AUTOMOTIVE REPA	130 S UNION ST	N 0 - 1/8 (0.020 mi.)	N131	317
STOCKTON HUEAD EXCHA	829 E WEBER AVE	NNW 0 - 1/8 (0.022 mi.)	A135	329
BRECKEN AUTOMOTIVE SE	1130 E MAIN ST	N 0 - 1/8 (0.025 mi.)	B139	334
BARTLETT OSCAR AUTO	832 WEBER AVE E	NNW 0 - 1/8 (0.035 mi.)	A161	405
TOMS GENERAL REPAIRS	814 E CHURCH ST	NW 0 - 1/8 (0.041 mi.)	Q166	441
QUINTEROS FREEWAY TO	811 E WEBER AVE	NNW 0 - 1/8 (0.043 mi.)	A167	441
A MOHONDRO W M GAS	1142 E WEBER AVE	N 0 - 1/8 (0.044 mi.)	B173	451
MORITA BROS AUTO PAR	814 E CHARTER WAY	S 0 - 1/8 (0.044 mi.)	I177	456
WALTS ENCO SERVICE	801 MARKET ST E	NNW 0 - 1/8 (0.045 mi.)	K178	457
SA MAIN STREET GARAG	800 E MAIN ST	NNW 0 - 1/8 (0.046 mi.)	K180	457
EVERETT MAITRS TOWIN	901 MINER AVE E	NNW 0 - 1/8 (0.046 mi.)	M185	465
MORITA BROTHERS AUTO	814 CHARTER WAY E	S 0 - 1/8 (0.054 mi.)	I200	547
FREEWAY TOW AUTO REP	122 N GRANT ST	NNW 0 - 1/8 (0.057 mi.)	A207	576
THOMPSON AUTO REPAIR	945 PILGRIM ST S	ESE 0 - 1/8 (0.060 mi.)	H208	576
CLAYTONS GARAGE & TO	1145 S AURORA ST	S 0 - 1/8 (0.061 mi.)	O214	600
B FORTNER J L	115 PILGRIM S	N 0 - 1/8 (0.061 mi.)	N216	601
AMC CUTCHEON B J GAS	801 MARKET E	NNW 0 - 1/8 (0.063 mi.)	K217	601
ADAMS L S GAS STA	1201 E MAIN ST	N 0 - 1/8 (0.071 mi.)	B225	614
AM & H SERV STA	1200 WEBER AVE E	N 0 - 1/8 (0.072 mi.)	B226	615
JIMS AUTO REPAIR	330 N AURORA ST	NNW 0 - 1/8 (0.072 mi.)	M227	615
WUNDERLICH A R RADIO	114 PILGRIM N	N 0 - 1/8 (0.073 mi.)	T230	625
AIRPORT CHARTER SHEL	1313 E CHARTER WAY	SE 0 - 1/8 (0.074 mi.)	V232	628
SOMMER CO AUTO REPR	210 GRANT ST N	NNW 0 - 1/8 (0.085 mi.)	Z266	750
SOMMER CO AUTO REPR	210 GRANT N	NNW 0 - 1/8 (0.085 mi.)	Z267	750
DOCS CUSTOM CYCLE SH	836 E MINER AVE	NNW 0 - 1/8 (0.085 mi.)	M268	751
SOMMER CO AUTO REPR	210 N GRANT ST	NNW 0 - 1/8 (0.089 mi.)	Z274	761
ASTETSON S B WHEEL	1128 MINER AVE E	N 0 - 1/8 (0.089 mi.)	T275	761
AWILSON E L AUTO REP	729 WEBER AVE E	NNW 0 - 1/8 (0.093 mi.)	U279	766
KROH G B AUTO REPR	220 PILGRIM N	N 0 - 1/8 (0.101 mi.)	T292	792
USA GASOLINE GAS STA	749 E CHARTER WAY	SSW 0 - 1/8 (0.102 mi.)	AC296	800
AGALIOTTO ANTHONY GA	749 CHARTER WAY E	SSW 0 - 1/8 (0.102 mi.)	AC298	815
WOOLLEY MOTORS INC	400 N AURORA ST	NNW 0 - 1/8 (0.105 mi.)	M300	816
PACKARD AUTOMOTIVE S	230 PILGRIM N	N 0 - 1/8 (0.106 mi.)	T302	816
LESS SUNNYSIDE GARAG	230 PILGRIM ST N	N 0 - 1/8 (0.106 mi.)	T303	816
BUDGET FIX IT SHOP	708 MARKET ST E	NW 0 - 1/8 (0.113 mi.)	U315	830
LINDSEY JAS	725 WEBER E	NNW 0 - 1/8 (0.114 mi.)	U319	832
WESTERN ALINEMENT	422 AURORA N	NNW 0 - 1/8 (0.115 mi.)	AB320	832
WESTERN ALIGNMENT SE	422 N AURORA ST	NNW 0 - 1/8 (0.116 mi.)	AB323	835
AFREMAN C M AUTO REP	634 WASHINGTON E	NW 0 - 1/8 (0.119 mi.)	AE330	938
CROSS WM GAS STA	802 E MINER AVE	NNW 0 - 1/8 (0.123 mi.)	Z335	964
LARRYS AUTO REPAIR A	308 N GRANT ST	NNW 0 - 1/8 (0.124 mi.)	Z342	998
Lower Elevation				
<u>Lower Elevation</u>	<u>Address</u>	<u>Direction / Distance</u>	<u>Map ID</u>	<u>Page</u>
M & M AUTO DISMANTLI	1111 E JEFFERSON ST	0 - 1/8 (0.000 mi.)	H48	171
HOLCK WALTER GARAGE	1035 AURORA S	0 - 1/8 (0.000 mi.)	G54	182
A POPE H M AUTO REPR	1011 S AURORA ST	0 - 1/8 (0.000 mi.)	G71	199
PAGES BODY SHOP & TO	1087 S PILGRIM ST	SE 0 - 1/8 (0.045 mi.)	H179	457

EXECUTIVE SUMMARY

<u>Lower Elevation</u>	<u>Address</u>	<u>Direction / Distance</u>	<u>Map ID</u>	<u>Page</u>
TAD RADIATOR SERVICE	945 S PILGRIM ST	ESE 0 - 1/8 (0.047 mi.)	H188	473
SISCO FIX IT SHOP	817 ANDERSON E	SSW 0 - 1/8 (0.048 mi.)	G190	480

EDR Hist Cleaner: EDR has searched selected national collections of business directories and has collected listings of potential dry cleaner sites that were available to EDR researchers. EDR's review was limited to those categories of sources that might, in EDR's opinion, include dry cleaning establishments. The categories reviewed included, but were not limited to dry cleaners, cleaners, laundry, laundromat, cleaning/laundry, wash & dry etc. This database falls within a category of information EDR classifies as "High Risk Historical Records", or HRHR. EDR's HRHR effort presents unique and sometimes proprietary data about past sites and operations that typically create environmental concerns, but may not show up in current government records searches.

A review of the EDR Hist Cleaner list, as provided by EDR, has revealed that there are 23 EDR Hist Cleaner sites within approximately 0.125 miles of the target property.

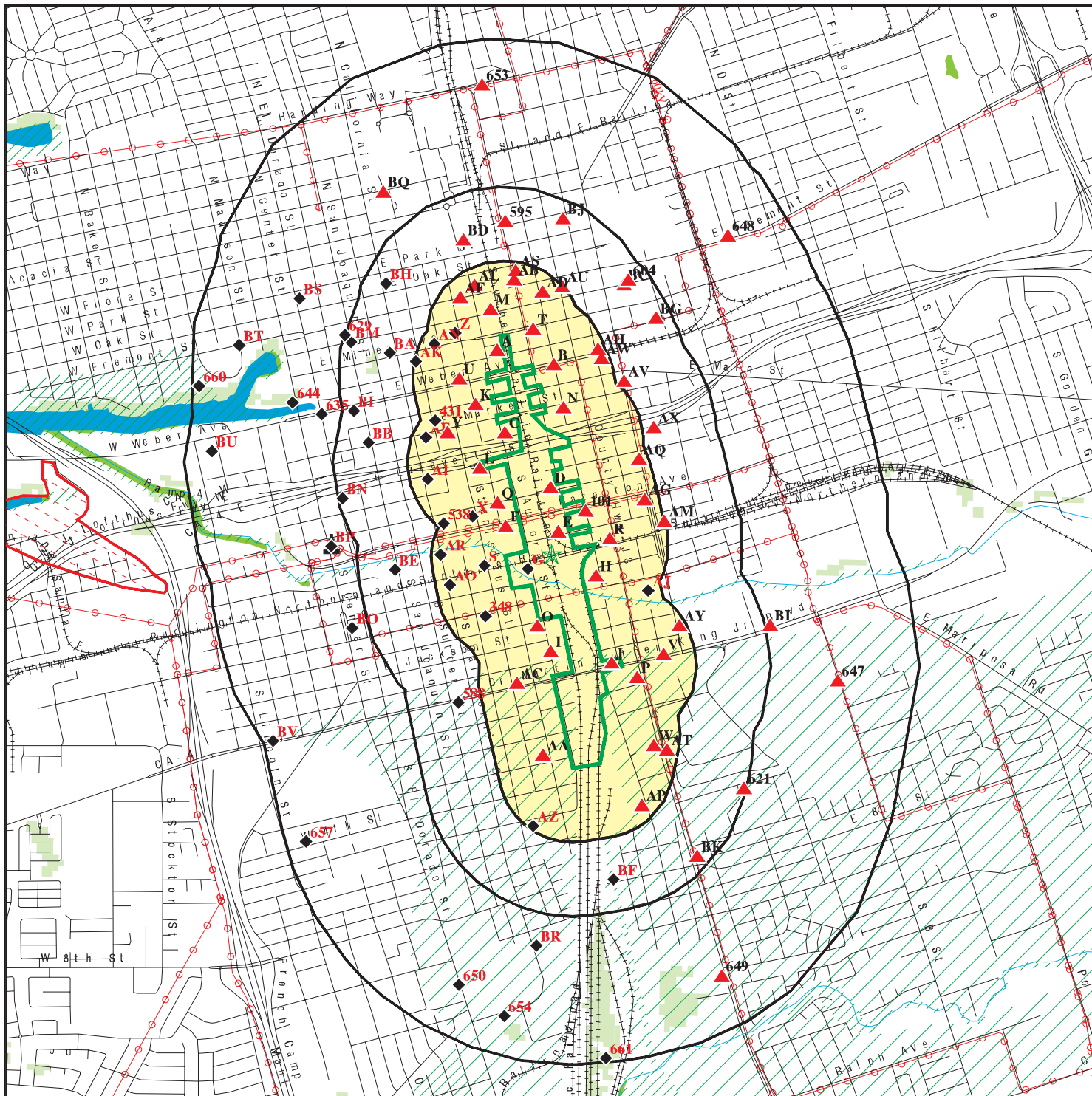
<u>Equal/Higher Elevation</u>	<u>Address</u>	<u>Direction / Distance</u>	<u>Map ID</u>	<u>Page</u>
DUFOUR HARRY A CLNR	920 E MAIN R 46 S AU	0 - 1/8 (0.000 mi.)	A3	9
ADOTSON M W DCLO CLN	911 MAIN E	0 - 1/8 (0.000 mi.)	A5	9
AGEE S W INDY	928 MAIN E	0 - 1/8 (0.000 mi.)	A6	10
YA GROUP INC	1033 S AURORA ST	0 - 1/8 (0.000 mi.)	G65	194
DAMRON THOS B CLNR	16 N AURORA ST	NNW 0 - 1/8 (0.005 mi.)	A103	269
ALSESTER CRAIG LAUND	834 E MAIN ST	NNW 0 - 1/8 (0.013 mi.)	A112	281
PORCHEROT VICTOR LND	943 E CHANNEL ST	NNW 0 - 1/8 (0.019 mi.)	A127	314
HICKINBOTHAM BROS LT	635 AURORA ST S	WNW 0 - 1/8 (0.024 mi.)	F137	330
TOY GEO INDY	834 MAIN E	NNW 0 - 1/8 (0.035 mi.)	A162	405
MAIN LAUNDRY H	834 MAIN ST E	NNW 0 - 1/8 (0.035 mi.)	A163	405
STOCKTON CITY LAUNDR	22 N GRANT ST	NNW 0 - 1/8 (0.051 mi.)	A197	491
CITY CLN & TAILOR	810 CHURCH E	NW 0 - 1/8 (0.054 mi.)	Q199	547
SAMS LAUNDRY GRMT PR	742 E MAIN ST	NNW 0 - 1/8 (0.085 mi.)	U264	746
GLASS MORRIS	738 MAIN E	NNW 0 - 1/8 (0.105 mi.)	U299	815
STORKSON LOUIS	1217 GRANT S	SSW 0 - 1/8 (0.105 mi.)	O301	816
CHANG FRED INDY	711 E MAIN ST	NNW 0 - 1/8 (0.108 mi.)	U304	817
NEW YORK CLEANERS &	709 E MAIN ST	NNW 0 - 1/8 (0.110 mi.)	U309	822
WOLTERS HENRY & SON	888 E LINDSAY ST	NNW 0 - 1/8 (0.113 mi.)	M311	825
TAISEN JOHN C TAISEN	418 N AURORA ST	NNW 0 - 1/8 (0.114 mi.)	AB318	831
ATAISEN CING & DYEIN	422 N AURORA ST	NNW 0 - 1/8 (0.116 mi.)	AB321	832
RITE WAY CLE	700 MARKET ST E	NW 0 - 1/8 (0.116 mi.)	U326	838
ABC LAUNDROMAT	1227 WEBER AVE E	N 0 - 1/8 (0.116 mi.)	T328	932
ANU WAY CLNRS	720 CHARTER WAY E	SSW 0 - 1/8 (0.123 mi.)	AC334	964

EXECUTIVE SUMMARY

Due to poor or inadequate address information, the following sites were not mapped. Count: 50 records.

<u>Site Name</u>	<u>Database(s)</u>
CITY OF STOCKTON	HAZNET, HWTS
CITY OF STOCKTON	HAZNET, HWTS
STOCKTON GENERATOR EXCH	HWTS
CITY OF STOCKTON	HAZNET, HWTS
THE CITY OF STOCKTON HOUSING & RED	HAZNET, HWTS
STOCKTON AUTO REPAIR	HWTS
1X CITY OF STOCKTON	HAZNET, HWTS
1X CITY OF STOCKTON	HAZNET, HWTS
STOCKTON COLLEGIATE INTERNATIONAL	HWTS
BANK OF STOCKTON	HWTS
ARCHDIOCESE OF STOCKTON	HWTS
1X PORT OF STOCKTON FOOD DIST INC	HWTS
BOYD'S DRIVE LINE SERVICE OF STOCK	HWTS
CITY OF STOCKTON	HAZNET, HWTS
CITY OF STOCKTON - PURCHASING DEPA	HWTS
STOCKTON ENGINE AND MACHINE	HWTS
THE SALVATION ARMY STOCKTON CORPS	HWTS
CITY OF STOCKTON	HWTS
WESTERN DENTAL	CERS HAZ WASTE
STOCKTON MOSS GARDEN EAST	CIWQS
STOCKTON TRADING COMPANY	CIWQS
PACIFIC ETHANOL INC STOCKTON SITE	CIWQS
STOCKTON MARINA & JOAN DARRAH PROM	CIWQS
CARNATION PLANT/DIAMOND DIST.	RGA LUST
CARNATION PLANT/DIAMOND DIST.	RGA LUST
CARNATION PLANT/DIAMOND DIST.	RGA LUST
CARNATION PLANT/DIAMOND DIST.	RGA LUST
CARNATION PLANT/DIAMOND DIST.	RGA LUST
NEW HOLLAND FORD - STOCKTON	RGA LUST
NEW HOLLAND FORD - STOCKTON *	RGA LUST
STOCKTON FORD NEW HOLLAND	RGA LUST
STOCKTON FORD NEW HOLLAND *	RGA LUST
CARNATION PLANT/DIAMOND DIST.	RGA LUST
STOCKTON POLICE DEPARTMENT	RGA LUST
PORT OF STOCKTON	RGA LUST
SAN JOAQUIN COUNTY MOTOR POOL	LUST, Cortese
SAN JOAQUIN COUTY MOTOR POOL	LUST
CARNATION PLANT/DIAMOND DIST.	FINDS
PORT OF STOCKTON SHIP LOADING	FINDS
CALIF. ARMY NATIONAL GUARD FACILIT	CPS-SLIC
EL DORADO APARTMENTS DEVELOPMENT (CPS-SLIC
SAFETY KLEEN**	CPS-SLIC
KOPPEL STOCKTON TERMINAL	CPS-SLIC
HYDROAGRI NORTH AMERICA, HJ BAKER	CPS-SLIC
STOCKTON REDEVEL AGENCY- NORTHSHOR	CPS-SLIC
UNION ICE COMPANY [ARCHIVED]	CPS-SLIC
MULTI-MODAL SIX-BLOCK PROJECT	CPS-SLIC
PORT OF STOCKTON SUPER SERV AUTO R	EDR Hist Auto
CITY OF STOCKTON	EMI
CITY OF STOCKTON	EMI

OVERVIEW MAP - 6224403.2S



- Target Property
- Sites at elevations higher than or equal to the target property
- Sites at elevations lower than the target property
- Manufactured Gas Plants
- National Priority List Sites
- Dept. Defense Sites
- Indian Reservations BIA
- Power transmission lines
- Special Flood Hazard Area (1%)
- 0.2% Annual Chance Flood Hazard
- National Wetland Inventory
- State Wetlands
- Areas of Concern

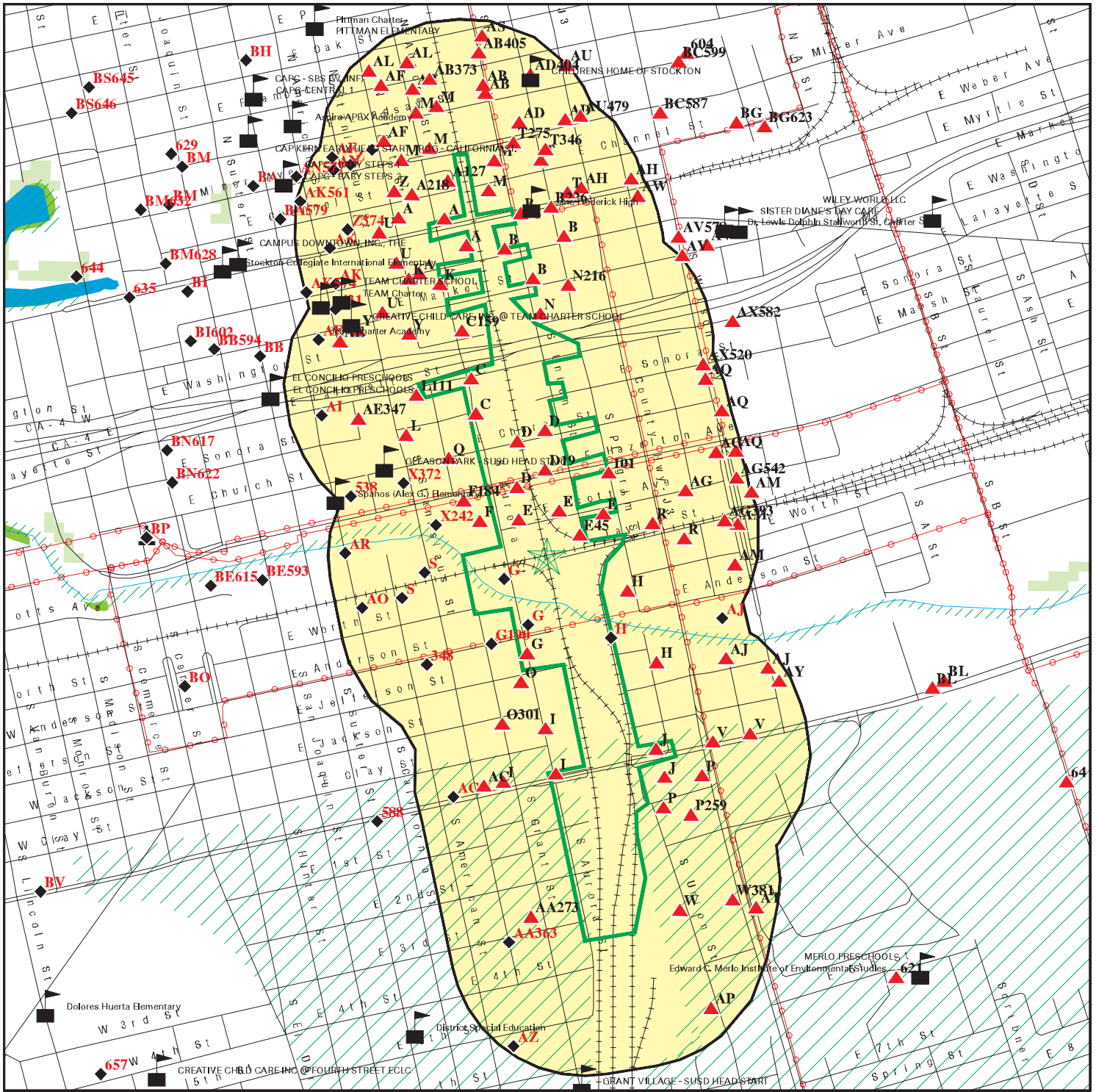
















This report includes Interactive Map Layers to display and/or hide map information. The legend includes only those icons for the default map view.

SITE NAME: Stockton Diamond
 ADDRESS: S Union St and E Scotts Ave
 Stockton CA 95205
 LAT/LONG: 37.946759 / 121.275848

CLIENT: HDR Engineering Inc.
 CONTACT: Natalie Bogan
 INQUIRY #: 6224403.2s
 DATE: October 13, 2020 9:16 am

DETAIL MAP - 6224403.2S



-  Target Property
-  Sites at elevations higher than or equal to the target property
-  Sites at elevations lower than the target property
-  Manufactured Gas Plants
-  Sensitive Receptors
-  National Priority List Sites
-  Dept. Defense Sites
-  Indian Reservations BIA
-  Power transmission lines
-  Special Flood Hazard Area (1%)
-  0.2% Annual Chance Flood Hazard
-  National Wetland Inventory
-  State Wetlands
-  Areas of Concern

This report includes Interactive Map Layers to display and/or hide map information. The legend includes only those icons for the default map view.

<p>SITE NAME: Stockton Diamond ADDRESS: S Union St and E Scotts Ave Stockton CA 95205 LAT/LONG: 37.946759 / 121.275848</p>	<p>CLIENT: HDR Engineering Inc. CONTACT: Natalie Bogan INQUIRY #: 6224403.2s DATE: October 13, 2020 9:18 am</p>
--	--

MAP FINDINGS SUMMARY

Database	Search Distance (Miles)	Target Property	< 1/8	1/8 - 1/4	1/4 - 1/2	1/2 - 1	> 1	Total Plotted
STANDARD ENVIRONMENTAL RECORDS								
<i>Federal NPL site list</i>								
NPL	1.000		0	0	0	0	NR	0
Proposed NPL	1.000		0	0	0	0	NR	0
NPL LIENS	1.000		0	0	0	0	NR	0
<i>Federal Delisted NPL site list</i>								
Delisted NPL	1.000		0	0	0	0	NR	0
<i>Federal CERCLIS list</i>								
FEDERAL FACILITY	0.500		0	0	0	NR	NR	0
SEMS	0.500		0	0	0	NR	NR	0
<i>Federal CERCLIS NFRAP site list</i>								
SEMS-ARCHIVE	0.500		2	2	2	NR	NR	6
<i>Federal RCRA CORRACTS facilities list</i>								
CORRACTS	1.000		0	0	0	1	NR	1
<i>Federal RCRA non-CORRACTS TSD facilities list</i>								
RCRA-TSDF	0.500		0	0	0	NR	NR	0
<i>Federal RCRA generators list</i>								
RCRA-LQG	0.250		4	1	NR	NR	NR	5
RCRA-SQG	0.250		7	12	NR	NR	NR	19
RCRA-VSQG	0.250		1	0	NR	NR	NR	1
<i>Federal institutional controls / engineering controls registries</i>								
LUCIS	0.500		0	0	0	NR	NR	0
US ENG CONTROLS	0.500		0	0	0	NR	NR	0
US INST CONTROLS	0.500		0	0	0	NR	NR	0
<i>Federal ERNS list</i>								
ERNS	TP		NR	NR	NR	NR	NR	0
<i>State- and tribal - equivalent NPL RESPONSE</i>								
RESPONSE	1.000		0	0	0	3	NR	3
<i>State- and tribal - equivalent CERCLIS ENVIROSTOR</i>								
ENVIROSTOR	1.000		8	3	5	16	NR	32
<i>State and tribal landfill and/or solid waste disposal site lists</i>								
SWF/LF	0.500		0	1	0	NR	NR	1
<i>State and tribal leaking storage tank lists</i>								
LUST	0.500		28	20	38	NR	NR	86

MAP FINDINGS SUMMARY

Database	Search Distance (Miles)	Target Property	< 1/8	1/8 - 1/4	1/4 - 1/2	1/2 - 1	> 1	Total Plotted
INDIAN LUST	0.500		0	0	0	NR	NR	0
CPS-SLIC	0.500		2	2	3	NR	NR	7
State and tribal registered storage tank lists								
FEMA UST	0.250		0	0	NR	NR	NR	0
UST	0.250		53	41	NR	NR	NR	94
AST	0.250		1	7	NR	NR	NR	8
INDIAN UST	0.250		0	0	NR	NR	NR	0
State and tribal voluntary cleanup sites								
VCP	0.500		3	1	1	NR	NR	5
INDIAN VCP	0.500		0	0	0	NR	NR	0
State and tribal Brownfields sites								
BROWNFIELDS	0.500		0	0	0	NR	NR	0
ADDITIONAL ENVIRONMENTAL RECORDS								
Local Brownfield lists								
US BROWNFIELDS	0.500		2	0	1	NR	NR	3
Local Lists of Landfill / Solid Waste Disposal Sites								
WMUDS/SWAT	0.500		0	0	2	NR	NR	2
SWRCY	0.500		0	1	0	NR	NR	1
HAULERS	TP		NR	NR	NR	NR	NR	0
INDIAN ODI	0.500		0	0	0	NR	NR	0
DEBRIS REGION 9	0.500		0	0	0	NR	NR	0
ODI	0.500		0	0	0	NR	NR	0
IHS OPEN DUMPS	0.500		0	0	0	NR	NR	0
Local Lists of Hazardous waste / Contaminated Sites								
US HIST CDL	TP		NR	NR	NR	NR	NR	0
HIST Cal-Sites	1.000		0	0	0	2	NR	2
SCH	0.250		0	1	NR	NR	NR	1
CDL	TP		NR	NR	NR	NR	NR	0
Toxic Pits	1.000		0	0	1	0	NR	1
CERS HAZ WASTE	0.250		28	32	NR	NR	NR	60
US CDL	TP		NR	NR	NR	NR	NR	0
PFAS	0.500		0	0	0	NR	NR	0
Local Lists of Registered Storage Tanks								
SWEEPS UST	0.250		44	30	NR	NR	NR	74
HIST UST	0.250		39	31	NR	NR	NR	70
CA FID UST	0.250		43	29	NR	NR	NR	72
CERS TANKS	0.250		4	4	NR	NR	NR	8
Local Land Records								
LIENS	TP		NR	NR	NR	NR	NR	0

MAP FINDINGS SUMMARY

Database	Search Distance (Miles)	Target Property	< 1/8	1/8 - 1/4	1/4 - 1/2	1/2 - 1	> 1	Total Plotted
LIENS 2	TP		NR	NR	NR	NR	NR	0
DEED	0.500		1	1	1	NR	NR	3
Records of Emergency Release Reports								
HMIRS	TP		NR	NR	NR	NR	NR	0
CHMIRS	TP		NR	NR	NR	NR	NR	0
LDS	TP		NR	NR	NR	NR	NR	0
MCS	TP		NR	NR	NR	NR	NR	0
SPILLS 90	TP		NR	NR	NR	NR	NR	0
Other Ascertainable Records								
RCRA NonGen / NLR	0.250		38	58	NR	NR	NR	96
FUDS	1.000		0	0	0	1	NR	1
DOD	1.000		0	0	0	0	NR	0
SCRD DRYCLEANERS	0.500		0	0	0	NR	NR	0
US FIN ASSUR	TP		NR	NR	NR	NR	NR	0
EPA WATCH LIST	TP		NR	NR	NR	NR	NR	0
2020 COR ACTION	0.250		0	0	NR	NR	NR	0
TSCA	TP		NR	NR	NR	NR	NR	0
TRIS	TP		NR	NR	NR	NR	NR	0
SSTS	TP		NR	NR	NR	NR	NR	0
ROD	1.000		0	0	0	0	NR	0
RMP	TP		NR	NR	NR	NR	NR	0
RAATS	TP		NR	NR	NR	NR	NR	0
PRP	TP		NR	NR	NR	NR	NR	0
PADS	TP		NR	NR	NR	NR	NR	0
ICIS	TP		NR	NR	NR	NR	NR	0
FTTS	TP		NR	NR	NR	NR	NR	0
MLTS	TP		NR	NR	NR	NR	NR	0
COAL ASH DOE	TP		NR	NR	NR	NR	NR	0
COAL ASH EPA	0.500		0	0	0	NR	NR	0
PCB TRANSFORMER	TP		NR	NR	NR	NR	NR	0
RADINFO	TP		NR	NR	NR	NR	NR	0
HIST FTTS	TP		NR	NR	NR	NR	NR	0
DOT OPS	TP		NR	NR	NR	NR	NR	0
CONSENT	1.000		0	0	0	0	NR	0
INDIAN RESERV	1.000		0	0	0	0	NR	0
FUSRAP	1.000		0	0	0	0	NR	0
UMTRA	0.500		0	0	0	NR	NR	0
LEAD SMELTERS	TP		NR	NR	NR	NR	NR	0
US AIRS	TP		NR	NR	NR	NR	NR	0
US MINES	0.250		0	0	NR	NR	NR	0
ABANDONED MINES	0.250		0	0	NR	NR	NR	0
FINDS	TP		NR	NR	NR	NR	NR	0
UXO	1.000		0	0	0	0	NR	0
DOCKET HWC	TP		NR	NR	NR	NR	NR	0
ECHO	TP		NR	NR	NR	NR	NR	0
FUELS PROGRAM	0.250		0	0	NR	NR	NR	0
CA BOND EXP. PLAN	1.000		0	0	0	0	NR	0
Cortese	0.500		28	18	37	NR	NR	83
CUPA Listings	0.250		0	0	NR	NR	NR	0

MAP FINDINGS SUMMARY

<u>Database</u>	<u>Search Distance (Miles)</u>	<u>Target Property</u>	<u>< 1/8</u>	<u>1/8 - 1/4</u>	<u>1/4 - 1/2</u>	<u>1/2 - 1</u>	<u>> 1</u>	<u>Total Plotted</u>
-----------------	--	----------------------------	-----------------	------------------	------------------	----------------	---------------	--------------------------

NOTES:

TP = Target Property

NR = Not Requested at this Search Distance

Sites may be listed in more than one database

MAP FINDINGS

Map ID			EDR ID Number
Direction			EPA ID Number
Distance			
Elevation	Site	Database(s)	

A1 **DALART MTR CO AUTO REPR** **EDR Hist Auto** **1014170896**
915 WEBER AVE E **N/A**
< 1/8 **STOCKTON, CA**
1 ft.

Site 1 of 26 in cluster A

Relative: EDR Hist Auto
Higher

Actual: Year: Name: Type:
18 ft. 1960 DALART MTR CO AUTO REPR AUTOMOBILE REPAIRING

B2 **WOOD CLYDE AUTO REPR** **EDR Hist Auto** **1014183269**
4 UNION N **N/A**
< 1/8 **STOCKTON, CA**
1 ft.

Site 1 of 27 in cluster B

Relative: EDR Hist Auto
Higher

Actual: Year: Name: Type:
19 ft. 1960 WOOD CLYDE AUTO REPR AUTOMOBILE REPAIRING

A3 **DUFOUR HARRY A CLNR** **EDR Hist Cleaner** **1014153527**
920 E MAIN R 46 S AURORA **N/A**
< 1/8 **STOCKTON, CA**
1 ft.

Site 2 of 26 in cluster A

Relative: EDR Hist Cleaner
Higher

Actual: Year: Name: Type:
19 ft. 1911 DUFOUR HARRY A CLNR DYERS AND CLEANERS

A4 **PIERCE HARLESS SERV STA** **EDR Hist Auto** **1014191692**
20 AURORA S **N/A**
< 1/8 **STOCKTON, CA**
1 ft.

Site 3 of 26 in cluster A

Relative: EDR Hist Auto
Higher

Actual: Year: Name: Type:
18 ft. 1946 PIERCE HARLESS SERV STA SERVICE STATION EQUIPMENT

A5 **ADOTSON M W DCLO CLNR** **EDR Hist Cleaner** **1014155309**
911 MAIN E **N/A**
< 1/8 **STOCKTON, CA**
1 ft.

Site 4 of 26 in cluster A

Relative: EDR Hist Cleaner
Higher

Actual: Year: Name: Type:
18 ft. 1950 ADOTSON M W DCLO CLNR CLEANERS AND DYERS

MAP FINDINGS

Map ID			EDR ID Number
Direction			EPA ID Number
Distance			
Elevation	Site	Database(s)	

A6 **AGEE S W INDY** **EDR Hist Cleaner** **1014153066**
928 MAIN E **N/A**
< 1/8 **STOCKTON, CA**

1 ft. **Site 5 of 26 in cluster A**

Relative: EDR Hist Cleaner
Higher

Actual:	Year: Name:	Type:
18 ft.	1950 AGEE S W INDY	LAUNDRIES

B7 **PEERSON PACKAGING** **RCRA-VSQG** **1012175737**
1045 EAST MARKET **CAL000293788**
< 1/8 **STOCKTON, CA 95205**

1 ft. **Site 2 of 27 in cluster B**

Relative:	RCRA Listings:	
Higher	Date Form Received by Agency:	2008-07-17 00:00:00.0
Actual:	Handler Name:	PEERSON PACKAGING
19 ft.	Handler Address:	1045 EAST MARKET
	Handler City,State,Zip:	STOCKTON, CA 95205
	EPA ID:	CAL000293788
	Contact Name:	ELIZABETH C PEERSON
	Contact Address:	Not reported
	Contact City,State,Zip:	Not reported
	Contact Telephone:	209-943-5624
	Contact Fax:	Not reported
	Contact Email:	LISAPEERSON@YAHOO.COM
	Contact Title:	Not reported
	EPA Region:	09
	Land Type:	Private
	Federal Waste Generator Description:	Conditionally Exempt Small Quantity Generator
	Non-Notifier:	Not reported
	Biennial Report Cycle:	2007
	Accessibility:	Not reported
	Active Site Indicator:	Handler Activities
	State District Owner:	Not reported
	State District:	Not reported
	Mailing Address:	P. O BOX 34
	Mailing City,State,Zip:	FRENCH CAMP, CA 95231
	Owner Name:	STANLEY PEERSON
	Owner Type:	Private
	Operator Name:	STANLEY & ELIZABETH PEERSON
	Operator Type:	Private
	Short-Term Generator Activity:	No
	Importer Activity:	No
	Mixed Waste Generator:	No
	Transporter Activity:	No
	Transfer Facility Activity:	No
	Recycler Activity with Storage:	No
	Small Quantity On-Site Burner Exemption:	No
	Smelting Melting and Refining Furnace Exemption:	No
	Underground Injection Control:	No
	Off-Site Waste Receipt:	No
	Universal Waste Indicator:	No
	Universal Waste Destination Facility:	No
	Federal Universal Waste:	No
	Active Site Fed-Reg Treatment Storage and Disposal Facility:	Not reported
	Active Site Converter Treatment storage and Disposal Facility:	Not reported

Map ID
 Direction
 Distance
 Elevation

MAP FINDINGS

Site

Database(s)

EDR ID Number
 EPA ID Number

PEERSON PACKAGING (Continued)

1012175737

Active Site State-Reg Treatment Storage and Disposal Facility:	Not reported
Active Site State-Reg Handler:	---
Federal Facility Indicator:	Not reported
Hazardous Secondary Material Indicator:	NN
Sub-Part K Indicator:	Not reported
Commercial TSD Indicator:	No
Treatment Storage and Disposal Type:	Not reported
2018 GPRA Permit Baseline:	Not on the Baseline
2018 GPRA Renewals Baseline:	Not on the Baseline
Permit Renewals Workload Universe:	Not reported
Permit Workload Universe:	Not reported
Permit Progress Universe:	Not reported
Post-Closure Workload Universe:	Not reported
Closure Workload Universe:	Not reported
202 GPRA Corrective Action Baseline:	No
Corrective Action Workload Universe:	No
Subject to Corrective Action Universe:	No
Non-TSDs Where RCRA CA has Been Imposed Universe:	No
TSDs Potentially Subject to CA Under 3004 (u)/(v) Universe:	No
TSDs Only Subject to CA under Discretionary Auth Universe:	No
Corrective Action Priority Ranking:	No NCAPS ranking
Environmental Control Indicator:	No
Institutional Control Indicator:	No
Human Exposure Controls Indicator:	N/A
Groundwater Controls Indicator:	N/A
Operating TSD Universe:	Not reported
Full Enforcement Universe:	Not reported
Significant Non-Complier Universe:	No
Unaddressed Significant Non-Complier Universe:	No
Addressed Significant Non-Complier Universe:	No
Significant Non-Complier With a Compliance Schedule Universe:	No
Financial Assurance Required:	Not reported
Handler Date of Last Change:	2008-10-15 00:00:00.0
Recognized Trader-Importer:	No
Recognized Trader-Exporter:	No
Importer of Spent Lead Acid Batteries:	No
Exporter of Spent Lead Acid Batteries:	No
Recycler Activity Without Storage:	Not reported
Manifest Broker:	Not reported
Sub-Part P Indicator:	Not reported

Biennial: List of Years

Year: 2007

[Click Here for Biennial Reporting System Data:](#)

Hazardous Waste Summary:

Waste Code: D004
 Waste Description: ARSENIC

Handler - Owner Operator:

Owner/Operator Indicator:	Owner
Owner/Operator Name:	STANLEY PEERSON
Legal Status:	Private
Date Became Current:	1995-11-01 00:00:00.
Date Ended Current:	Not reported

Map ID
Direction
Distance
Elevation

MAP FINDINGS

Site

Database(s)

EDR ID Number
EPA ID Number

PEERSON PACKAGING (Continued)

1012175737

Owner/Operator Address: 1045 EAST MARKET
Owner/Operator City,State,Zip: STOCKTON, CA 95205
Owner/Operator Telephone: Not reported
Owner/Operator Telephone Ext: Not reported
Owner/Operator Fax: Not reported
Owner/Operator Email: Not reported

Owner/Operator Indicator: Operator
Owner/Operator Name: STANLEY & ELIZABETH PEERSON
Legal Status: Private
Date Became Current: 1995-11-01 00:00:00.
Date Ended Current: Not reported
Owner/Operator Address: Not reported
Owner/Operator City,State,Zip: Not reported
Owner/Operator Telephone: Not reported
Owner/Operator Telephone Ext: Not reported
Owner/Operator Fax: Not reported
Owner/Operator Email: Not reported

Historic Generators:

Receive Date: 2008-07-17 00:00:00.0
Handler Name: PEERSON PACKAGING
Federal Waste Generator Description: Conditionally Exempt Small Quantity Generator
State District Owner: Not reported
Large Quantity Handler of Universal Waste: No
Recognized Trader Importer: No
Recognized Trader Exporter: No
Spent Lead Acid Battery Importer: No
Spent Lead Acid Battery Exporter: No
Current Record: Yes
Non Storage Recycler Activity: Not reported
Electronic Manifest Broker: Not reported

List of NAICS Codes and Descriptions:

NAICS Code: 56191
NAICS Description: PACKAGING AND LABELING SERVICES

Facility Has Received Notices of Violation:

No Violations Found:

Evaluation Action Summary:

No Evaluations Found:

C8

**MOORE SPRING SERVICE AUTO
910 LA FAYETTE ST E
STOCKTON, CA**

EDR Hist Auto 1014163008
N/A

< 1/8
1 ft.

Site 1 of 15 in cluster C

Relative:
Higher

EDR Hist Auto

Actual:
18 ft.

Year:	Name:	Type:
1960	MOORE SPRING SERV AUTO REPR	AUTOMOBILE REPAIRING
1965	MOORE SPRING SERVICE AUTO	AUTOMOBILE REPAIRING

Map ID
Direction
Distance
Elevation

MAP FINDINGS

Site

Database(s)

EDR ID Number
EPA ID Number

C9 **CAPITOL VENTURE ENTERPRISES**
400 AURORA ST S
< 1/8 **STOCKTON, CA 95201**
1 ft.

LUST **S104403503**
Cortese **N/A**
CERS

Site 2 of 15 in cluster C

Relative:
Higher
Actual:
18 ft.

LUST:
Name: CAPITOL VENTURE ENTERPRISES
Address: 400 AURORA ST S
City,State,Zip: STOCKTON, CA 95201
Lead Agency: SAN JOAQUIN COUNTY
Case Type: LUST Cleanup Site
Geo Track: http://geotracker.waterboards.ca.gov/profile_report.asp?global_id=T0607700582
Global Id: T0607700582
Latitude: 37.950228
Longitude: -121.27749
Status: Completed - Case Closed
Status Date: 06/03/1996
Case Worker: Not reported
RB Case Number: 390747
Local Agency: Not reported
File Location: Not reported
Local Case Number: 1367
Potential Media Affect: Soil
Potential Contaminants of Concern: Waste Oil / Motor / Hydraulic / Lubricating
Site History: Not reported

LUST:
Global Id: T0607700582
Contact Type: Regional Board Caseworker
Contact Name: Alan Buehler
Organization Name: CENTRAL VALLEY RWQCB (REGION 5S)
Address: 11020 SUN CENTER DRIVE #200
City: RANCHO CORDOVA
Email: alan.buehler@waterboards.ca.gov
Phone Number: Not reported

LUST:
Global Id: T0607700582
Action Type: Other
Date: 07/10/1992
Action: Leak Discovery

Global Id: T0607700582
Action Type: ENFORCEMENT
Date: 08/10/1992
Action: Other Report

Global Id: T0607700582
Action Type: ENFORCEMENT
Date: 07/10/1992
Action: Unauthorized Release Form

Global Id: T0607700582
Action Type: Other
Date: 08/10/1992
Action: Leak Reported

Map ID
Direction
Distance
Elevation

MAP FINDINGS

Site

Database(s)

EDR ID Number
EPA ID Number

CAPITOL VENTURE ENTERPRISES (Continued)

S104403503

LUST:

Global Id: T0607700582
Status: Open - Case Begin Date
Status Date: 07/10/1992

Global Id: T0607700582
Status: Completed - Case Closed
Status Date: 06/03/1996

LUST REG 5:

Name: CAPITOL VENTURE ENTERPRISES
Address: 400 AURORA ST S
City: STOCKTON
Region: 5
Status: Case Closed
Case Number: 390747
Case Type: Soil only
Substance: TRANSMSSN FLUID
Staff Initials: JLB
Lead Agency: Local
Program: LUST
MTBE Code: N/A

CORTESE:

Name: CAPITOL VENTURE ENTERPRISES
Address: 400 AURORA ST S
City,State,Zip: STOCKTON, CA 95201
Region: CORTESE
Envirostor Id: Not reported
Global ID: T0607700582
Site/Facility Type: LUST CLEANUP SITE
Cleanup Status: COMPLETED - CASE CLOSED
Status Date: Not reported
Site Code: Not reported
Latitude: Not reported
Longitude: Not reported
Owner: Not reported
Enf Type: Not reported
Swat R: Not reported
Flag: active
Order No: Not reported
Waste Discharge System No: Not reported
Effective Date: Not reported
Region 2: Not reported
WID Id: Not reported
Solid Waste Id No: Not reported
Waste Management Uit Name: Not reported
File Name: Active Open

CERS:

Name: CAPITOL VENTURE ENTERPRISES
Address: 400 AURORA ST S
City,State,Zip: STOCKTON, CA 95201
Site ID: 189636

Map ID
 Direction
 Distance
 Elevation

MAP FINDINGS

Site

Database(s)

EDR ID Number
 EPA ID Number

CAPITOL VENTURE ENTERPRISES (Continued)

S104403503

CERS ID: T0607700582
 CERS Description: Leaking Underground Storage Tank Cleanup Site

Affiliation:
 Affiliation Type Desc: Regional Board Caseworker
 Entity Name: Alan Buehler - CENTRAL VALLEY RWQCB (REGION 5S)
 Entity Title: Not reported
 Affiliation Address: 11020 SUN CENTER DRIVE #200
 Affiliation City: RANCHO CORDOVA
 Affiliation State: CA
 Affiliation Country: Not reported
 Affiliation Zip: Not reported
 Affiliation Phone: Not reported

C10 **KEYSTONE REPAIR SERVICE** **EDR Hist Auto** **1014195539**
403 AURORA ST S **N/A**
< 1/8 **STOCKTON, CA**

1 ft.

Site 3 of 15 in cluster C

Relative: EDR Hist Auto
Higher

Actual: Year: Name: Type:
18 ft. 1965 KEYSTONE REPAIR SERVICE REPAIR SHOPS

C11 **EASAL EQUIPMENT** **HIST UST** **U001603326**
418 S AURORA ST **N/A**
< 1/8 **STOCKTON, CA 95204**

1 ft.

Site 4 of 15 in cluster C

Relative: HIST UST:
Higher Name: EASAL EQUIPMENT
Actual: Address: 418 S AURORA ST
18 ft. City,State,Zip: STOCKTON, CA 95204
 File Number: 0002FA5B
 URL: <http://geotracker.waterboards.ca.gov/ustpdfs/pdf/0002FA5B.pdf>
 Region: STATE
 Facility ID: 00000040626
 Facility Type: Other
 Other Type: Not reported
 Contact Name: MR. HYDUKE
 Telephone: 2099483048
 Owner Name: CAPITAL VENTURE ENTERPRISES
 Owner Address: 2223 LAKE ST. #306
 Owner City,St,Zip: SAN FRANCISCO, CA 94121
 Total Tanks: 0001

Tank Num: 001
 Container Num: 1
 Year Installed: Not reported
 Tank Capacity: 00000000
 Tank Used for: PRODUCT
 Type of Fuel: REGULAR
 Container Construction Thickness: Not reported
 Leak Detection: Visual

Map ID
Direction
Distance
Elevation

MAP FINDINGS

Site

Database(s)

EDR ID Number
EPA ID Number

EASAL EQUIPMENT (Continued)

U001603326

[Click here for Geo Tracker PDF:](#)

C12
< 1/8
1 ft.

CAPITAL VENTURE ENT
418 S AURORA
STOCKTON, CA 95201

SWEEPS UST **S101593178**
CA FID UST **N/A**

Site 5 of 15 in cluster C

Relative:
Higher
Actual:
18 ft.

SWEEPS UST:

Name: CAPITAL VENTURE ENT
Address: 418 S AURORA
City: STOCKTON
Status: Not reported
Comp Number: 1017
Number: Not reported
Board Of Equalization: 44-024493
Referral Date: Not reported
Action Date: Not reported
Created Date: Not reported
Owner Tank Id: Not reported
SWRCB Tank Id: 39-000-001017-000001
Tank Status: Not reported
Capacity: 1400
Active Date: Not reported
Tank Use: M.V. FUEL
STG: PRODUCT
Content: LEADED
Number Of Tanks: 1

CA FID UST:

Facility ID: 39003427
Regulated By: UTKNI
Regulated ID: Not reported
Cortese Code: Not reported
SIC Code: Not reported
Facility Phone: 4156279666
Mail To: Not reported
Mailing Address: 517 WASHINGTON
Mailing Address 2: Not reported
Mailing City,St,Zip: STOCKTON 95201
Contact: Not reported
Contact Phone: Not reported
DUNS Number: Not reported
NPDES Number: Not reported
EPA ID: Not reported
Comments: Not reported
Status: Inactive

MAP FINDINGS

Map ID Direction Distance Elevation		Database(s)	EDR ID Number EPA ID Number
--	--	-------------	--------------------------------

D13	STOCKTON INDUSTRIAL SUPPLY 957 E CHURCH ST STOCKTON, CA 95203	CERS HAZ WASTE CERS HWTS	S121766418 N/A
------------	--	---	---------------------------------

< 1/8
1 ft.

Site 1 of 10 in cluster D

Relative:
Higher
Actual:
18 ft.

CERS HAZ WASTE:
Name: STOCKTON INDUSTRIAL SUPPLY
Address: 957 E CHURCH ST
City,State,Zip: STOCKTON, CA 95203
Site ID: 360147
CERS ID: 10186733
CERS Description: Hazardous Waste Generator

CERS:
Name: STOCKTON INDUSTRIAL SUPPLY
Address: 957 E CHURCH ST
City,State,Zip: STOCKTON, CA 95203
Site ID: 360147
CERS ID: 10186733
CERS Description: Chemical Storage Facilities

Violations:
Site ID: 360147
Site Name: STOCKTON INDUSTRIAL SUPPLY
Violation Date: 11/30/2015
Citation: HSC 6.5 Multiple - California Health and Safety Code, Chapter 6.5, Section(s) Multiple
Violation Description: Haz Waste Generator Program - Administration/Documentation - General
Violation Notes: Returned to compliance on 11/30/2015. A submission to the California Electronic Reporting System (CERS) for the hazardous waste program has not been made. Beginning January 1, 2013, all businesses are required to submit all new (or any changes to existing) hazardous waste information online to the CERS at <http://cers.calepa.ca.gov>. A submittal was made at the time of inspection. This was corrected on site.
Violation Division: San Joaquin County Environmental Health
Violation Program: HW
Violation Source: CERS

Site ID: 360147
Site Name: STOCKTON INDUSTRIAL SUPPLY
Violation Date: 10/3/2018
Citation: HSC 6.95 25505(a)(4) - California Health and Safety Code, Chapter 6.95, Section(s) 25505(a)(4)
Violation Description: Failure to provide initial and annual training to all employees in safety procedures in the event of a release or threatened release of a hazardous material or failure to document and maintain training records for a minimum of three years.
Violation Notes: Returned to compliance on 11/13/2018. Employee training records were not available at the time of inspection. The business plan shall include provisions for ensuring that appropriate personnel receive initial and annual refresher training. This training shall be documented electronically or by hard copy and shall be made available for a minimum of three years. Immediately provide employee training for appropriate personnel and submit a copy of the training records to the EHD.
Violation Division: San Joaquin County Environmental Health
Violation Program: HMRRP

Map ID
Direction
Distance
Elevation

MAP FINDINGS

Site

Database(s)

EDR ID Number
EPA ID Number

STOCKTON INDUSTRIAL SUPPLY (Continued)

S121766418

Violation Source: CERS

Site ID: 360147
Site Name: STOCKTON INDUSTRIAL SUPPLY
Violation Date: 10/7/2015
Citation: HSC 6.95 25508(a)(1) - California Health and Safety Code, Chapter 6.95, Section(s) 25508(a)(1)
Violation Description: Failure to establish and electronically submit an adequate training program in safety procedures in the event of a release or threatened release of a hazardous material.
Violation Notes: Returned to compliance on 12/11/2015. A training program has not been submitted for the years 2013, 2014 and 2015. Training programs for all employees and annual training, including refresher courses, shall include safety procedures for the event of a release or threatened release of a hazardous material, including, but not limited to, familiarity with the facility's emergency response plans and procedures. These training programs may take into consideration of each employee. Immediately prepare or update the facility's training program, log into the California Environmental Reporting System (CERS) at <http://cers.calepa.ca.gov/>, upload the correct or updated information, and submit to the EHD for approval.
Violation Division: San Joaquin County Environmental Health
Violation Program: HMRRP
Violation Source: CERS

Site ID: 360147
Site Name: STOCKTON INDUSTRIAL SUPPLY
Violation Date: 10/3/2018
Citation: HSC 6.95 25508.2 - California Health and Safety Code, Chapter 6.95, Section(s) 25508.2
Violation Description: Failure to annually review and electronically certify that the business plan is complete and accurate on or before the annual due date.
Violation Notes: Returned to compliance on 10/08/2018. The business plan information has not been reviewed and resubmitted in the California Environmental Reporting System (CERS) annually. The hazardous materials inventory shall be submitted by January 15 of each calendar year and may be submitted beginning November 1 of the previous year. Immediately log into the CERS at <http://cers.calepa.ca.gov/>, enter the correct or updated information, and submit to the EHD for approval.
Violation Division: San Joaquin County Environmental Health
Violation Program: HMRRP
Violation Source: CERS

Site ID: 360147
Site Name: STOCKTON INDUSTRIAL SUPPLY
Violation Date: 10/7/2015
Citation: HSC 6.95 25508(a)(1) - California Health and Safety Code, Chapter 6.95, Section(s) 25508(a)(1)
Violation Description: Failure to complete and electronically submit hazardous material inventory information for all reportable hazardous materials on site at or above reportable quantities.
Violation Notes: Returned to compliance on 12/11/2015. Reportable amounts of oxygen, acetylene, carbon dioxide, liquid nitrogen, cutting oil/fluid and waste oil were found on site that have not been reported for the years 2013, 2014 and 2015. Any material that meets or exceeds the reportable quantity shall be reported in the facility's business plan.

Map ID
Direction
Distance
Elevation

MAP FINDINGS

Site

Database(s)

EDR ID Number
EPA ID Number

STOCKTON INDUSTRIAL SUPPLY (Continued)

S121766418

Immediately log into the California Environmental Reporting System (CERS) at <http://cers.calepa.ca.gov/>, add the materials to the hazardous material inventory, and submit to the EHD for approval.

Violation Division: San Joaquin County Environmental Health
Violation Program: HMRRP
Violation Source: CERS

Site ID: 360147
Site Name: STOCKTON INDUSTRIAL SUPPLY
Violation Date: 10/3/2018
Citation: HSC 6.95 25508(a)(1) - California Health and Safety Code, Chapter 6.95, Section(s) 25508(a)(1)

Violation Description: Failure to establish and electronically submit an adequate training program in safety procedures in the event of a release or threatened release of a hazardous material.

Violation Notes: Returned to compliance on 10/03/2018. A training program was not submitted. Training programs for all employees and annual training, including refresher courses, shall include safety procedures for the event of a release or threatened release of a hazardous material, including, but not limited to, familiarity with the facility's emergency response plans and procedures. These training programs may take into consideration of each employee. Immediately prepare or update the facility's training program, log into the California Environmental Reporting System (CERS) at <http://cers.calepa.ca.gov/>, upload the correct or updated information, and submit to the EHD for approval. This was corrected on site.

Violation Division: San Joaquin County Environmental Health
Violation Program: HMRRP
Violation Source: CERS

Site ID: 360147
Site Name: STOCKTON INDUSTRIAL SUPPLY
Violation Date: 11/30/2015
Citation: 22 CCR 12 66262.40(c) - California Code of Regulations, Title 22, Chapter 12, Section(s) 66262.40(c)

Violation Description: Failure to determine if the waste generated is a hazardous waste and to maintain analysis results for three years.

Violation Notes: Returned to compliance on 12/31/2015. Metal fines generated from metal grinding and sanding are being recycled as scrap metal without first determining particle size or hazardous properties. Any person who generates a waste shall determine if the waste is a hazardous waste. Immediately stop recycling metal fines, make a hazardous waste determination for the metal wastes, and manage them according to Title 22 hazardous waste regulations. Particles 100 microns or smaller must be handled as hazardous waste if the metal is determined to be a hazardous waste. Submit a statement and supporting documentation explaining how this waste was managed.

Violation Division: San Joaquin County Environmental Health
Violation Program: HW
Violation Source: CERS

Site ID: 360147
Site Name: STOCKTON INDUSTRIAL SUPPLY
Violation Date: 10/7/2015
Citation: HSC 6.95 25508(a)(1) - California Health and Safety Code, Chapter 6.95, Section(s) 25508(a)(1)

Violation Description: Failure to establish and electronically submit an adequate emergency

Map ID
Direction
Distance
Elevation

MAP FINDINGS

Site

Database(s)

EDR ID Number
EPA ID Number

STOCKTON INDUSTRIAL SUPPLY (Continued)

S121766418

Violation Notes: response plan and procedures for a release or threatened release of a hazardous material.
Returned to compliance on 12/11/2015. The emergency response procedures have not been submitted for the years 2013, 2014 and 2015. A business plan shall include the following emergency response procedures for a release or threatened release of hazardous materials, including, but not limited to, the following: - immediate notification of local emergency personnel and the Environmental Health Department (EHD) - procedures for the mitigation of a release or threatened release to minimize any potential harm or damage to persons, property, or the environment - evacuation plans and procedures, including immediate notice, for the site Immediately log into the California Environmental Reporting System (CERS) at <http://cers.caepa.ca.gov/>, upload the correct or updated information, and submit to the EHD for approval.

Violation Division: San Joaquin County Environmental Health
Violation Program: HMRRP
Violation Source: CERS

Site ID: 360147
Site Name: STOCKTON INDUSTRIAL SUPPLY
Violation Date: 11/30/2015
Citation: 22 CCR 12 66262.42 - California Code of Regulations, Title 22, Chapter 12, Section(s) 66262.42

Violation Description: Failure to complete the uniform hazardous waste manifest exception requirements.

Violation Notes: Returned to compliance on 12/31/2015. Manifest number 013435102JJK (11/21/14) was not found on site. Manifest number 012473066JJK (1/30/14) was found without a signed off copy from the destination facility. Hazardous waste generators shall retain copies of all manifests for three years or until a copy signed off by the destination facility is received. The signed off copy shall be retained and made readily available for review for three years. If the generator did not receive a copy of the manifest with the handwritten signature of the owner or operator of the facility to which the generator's waste was submitted within 60 days of the date the waste was accepted by the initial transporter, the generator shall submit a legible copy of the missing manifest, with some indication that the generator has not received confirmation of delivery. This information shall be submitted to: DTSC Report Repository Generator Information Services Section P.O. Box 806 Sacramento, CA 95812-0806 Immediately of [Truncated]

Violation Division: San Joaquin County Environmental Health
Violation Program: HW
Violation Source: CERS

Site ID: 360147
Site Name: STOCKTON INDUSTRIAL SUPPLY
Violation Date: 10/7/2015
Citation: HSC 6.95 25508(d) - California Health and Safety Code, Chapter 6.95, Section(s) 25508(d)

Violation Description: Failure to complete and/or electronically submit a business plan when storing/handling a hazardous material at or above reportable quantities.

Violation Notes: Returned to compliance on 12/11/2015. The facility's business plan was not submitted electronically to the California Environmental Reporting System (CERS) for the years 2013, 2014 and 2015. As of January 1,

Map ID
Direction
Distance
Elevation

MAP FINDINGS

Site

Database(s)

EDR ID Number
EPA ID Number

STOCKTON INDUSTRIAL SUPPLY (Continued)

S121766418

2013, all businesses were required to submit all business plans electronically. Immediately log into the CERS at <http://cers.calepa.ca.gov/>, enter the correct or updated information, and submit to the EHD for approval.

Violation Division: San Joaquin County Environmental Health
Violation Program: HMRRP
Violation Source: CERS

Site ID: 360147
Site Name: STOCKTON INDUSTRIAL SUPPLY
Violation Date: 10/3/2018
Citation: HSC 6.95 25508(a)(1) - California Health and Safety Code, Chapter 6.95, Section(s) 25508(a)(1)

Violation Description: Failure to complete and electronically submit a site map with all required content.

Violation Notes: Returned to compliance on 10/08/2018. The map did not show correct north orientation, hazardous materials storage outside near the tree (waste oil and soluble oil), access and exit points (access from Aurora Street and the doors at the north end of the shop) and does not contain a legend to identify the abbreviations used on the map (o ext). A site map shall contain a north orientation, loading areas, internal roads, adjacent streets, storm and sewer drains, access and exit points, emergency shutoffs, evacuation staging areas, hazardous material handling and storage areas, and emergency response equipment. If a site map element is not applicable for your facility then list it on the map and label as G NA". Immediately log into the California Environmental Reporting System (CERS) at <http://cers.calepa.ca.gov/>, upload the correct or updated information, and submit to the EHD for approval.

Violation Division: San Joaquin County Environmental Health
Violation Program: HMRRP
Violation Source: CERS

Site ID: 360147
Site Name: STOCKTON INDUSTRIAL SUPPLY
Violation Date: 10/7/2015
Citation: 19 CCR 6.95 25508(a)(1) - California Code of Regulations, Title 19, Chapter 6.95, Section(s) 25508(a)(1)

Violation Description: Failure to complete and electronically submit the Business Activities Page and/or Business Owner Operator Identification Page.

Violation Notes: Returned to compliance on 12/11/2015. The Business Activities and the Business Owner/Operator Identification forms have not been submitted for the years 2013, 2014 and 2015. This information must be current and submitted as part of the business plan. Immediately log into the California Environmental Reporting System (CERS) at <http://cers.calepa.ca.gov/>, enter the correct or updated information, and submit to the EHD for approval.

Violation Division: San Joaquin County Environmental Health
Violation Program: HMRRP
Violation Source: CERS

Site ID: 360147
Site Name: STOCKTON INDUSTRIAL SUPPLY
Violation Date: 10/3/2018
Citation: HSC 6.95 25508(a)(1) - California Health and Safety Code, Chapter 6.95, Section(s) 25508(a)(1)

Violation Description: Failure to establish and electronically submit an adequate emergency

Map ID
Direction
Distance
Elevation

MAP FINDINGS

Site

Database(s)

EDR ID Number
EPA ID Number

STOCKTON INDUSTRIAL SUPPLY (Continued)

S121766418

Violation Notes: response plan and procedures for a release or threatened release of a hazardous material.
Returned to compliance on 10/08/2018. The emergency response procedures were lacking. Section C. the phone numbers for the Local Unified Program Agency, 209-468-3420 and the phone number for the Regional Water Quality Control Board, 916-464-3291 have not been identified; Section G. Location has not been completed for some of the emergency response equipment; Section H. H2 and H9 have not been completed. A business plan shall include the following emergency response procedures for a release or threatened release of hazardous materials, including, but not limited to, the following: - Immediate notification of local emergency personnel and the Environmental Health Department (EHD) - Procedures for the mitigation of a release or threatened release to minimize any potential harm or damage to persons, property, or the environment - Evacuation plans and procedures, including immediate notice, for the site Immediately log into the California Environmental Reporting System (CERS) at <http://cers.calepa.ca.gov/>,

Violation Division: San Joaquin County Environmental Health
Violation Program: HMRRP
Violation Source: CERS

Site ID: 360147
Site Name: STOCKTON INDUSTRIAL SUPPLY
Violation Date: 11/30/2015
Citation: 22 CCR 12 66262.34(f) - California Code of Regulations, Title 22, Chapter 12, Section(s) 66262.34(f)

Violation Description: Failure to properly label hazardous waste accumulation containers with the following requirements: "Hazardous Waste", name and address of the generator, physical and chemical characteristics of the Hazardous Waste, and starting accumulation date.

Violation Notes: Returned to compliance on 12/31/2015. Four 55 gallon steel drums of used oil were observed outside the building with blank hazardous waste labels. A 55 gallon black steel drum of waste oily solids was observed outside the building with no hazardous waste labeling and incorrectly labeled as used oil filters. Two 55 gallon gray steel drums of used oil were observed inside the building with no hazardous waste labeling. All hazardous waste containers shall be marked with the following information: - the words G Hazardous WasteG - name and address of generator - hazardous properties (ignitable, corrosive, reactive, toxic) - physical state (liquid, solid) - composition (contents) - accumulation start date Immediately label these containers and ensure that all containers are marked with all the required information. Since it cannot be determined how long these wastes have been on site, immediately contact a licensed hazardous waste hauler to dispose of these wastes under manifest and submit a [Truncated]

Violation Division: San Joaquin County Environmental Health
Violation Program: HW
Violation Source: CERS

Site ID: 360147
Site Name: STOCKTON INDUSTRIAL SUPPLY
Violation Date: 10/7/2015
Citation: HSC 6.95 25508(a)(1) - California Health and Safety Code, Chapter 6.95, Section(s) 25508(a)(1)

Violation Description: Failure to complete and electronically submit a site map with all

Map ID
Direction
Distance
Elevation

MAP FINDINGS

Site

Database(s)

EDR ID Number
EPA ID Number

STOCKTON INDUSTRIAL SUPPLY (Continued)

S121766418

Violation Notes: required content.
Returned to compliance on 10/08/2018. A site map was not completed or submitted as part of the business plan for the years 2013, 2014 and 2015. A site map shall contain a north orientation, loading areas, internal roads, adjacent streets, storm and sewer drains, access and exit points, emergency shutoffs, evacuation staging areas, hazardous material handling and storage areas, and emergency response equipment. Immediately log into the California Environmental Reporting System (CERS) at <http://cers.calepa.ca.gov/>, upload the correct or updated information, and submit to the EHD for approval.

Violation Division: San Joaquin County Environmental Health
Violation Program: HMRRP
Violation Source: CERS

Site ID: 360147
Site Name: STOCKTON INDUSTRIAL SUPPLY
Violation Date: 10/7/2015
Citation: HSC 6.95 25505(a)(4) - California Health and Safety Code, Chapter 6.95, Section(s) 25505(a)(4)

Violation Description: Failure to provide initial and annual training to all employees in safety procedures in the event of a release or threatened release of a hazardous material or failure to document and maintain training records for a minimum of three years.

Violation Notes: Returned to compliance on 11/13/2018. Relevant proof of employee training was not available at the time of inspection. The business plan shall include provisions for ensuring that appropriate personnel receive initial and annual refresher training. This training shall be documented electronically or by hard copy and shall be made available for a minimum of three years. Immediately provide employee training for appropriate personnel and submit a copy of the training records to the EHD.

Violation Division: San Joaquin County Environmental Health
Violation Program: HMRRP
Violation Source: CERS

Site ID: 360147
Site Name: STOCKTON INDUSTRIAL SUPPLY
Violation Date: 11/30/2015
Citation: 22 CCR 12 66262.40(a) - California Code of Regulations, Title 22, Chapter 12, Section(s) 66262.40(a)

Violation Description: Failure to maintain uniform hazardous waste manifest, consolidated manifest, or bills of lading copies for three years.

Violation Notes: Returned to compliance on 12/31/2015. Manifest number 013435102JJK (11/21/14) was not found on site. Manifest number 012473066JJK (1/30/14) was found without a signed off copy from the destination facility. Hazardous waste generators shall retain copies of all manifests for three years or until a copy signed off by the destination facility is received. The signed off copy shall be retained and made readily available for review for three years. If the generator did not receive a copy of the manifest with the handwritten signature of the owner or operator of the facility to which the generator's waste was submitted within 60 days of the date the waste was accepted by the initial transporter, the generator shall submit a legible copy of the missing manifest, with some indication that the generator has not received confirmation of delivery. This information shall be submitted to: DTSC Report Repository Generator Information Services Section P.O. Box 806 Sacramento, CA 95812-0806 Immediately a

Map ID
Direction
Distance
Elevation

MAP FINDINGS

Site

Database(s)

EDR ID Number
EPA ID Number

STOCKTON INDUSTRIAL SUPPLY (Continued)

S121766418

of [Truncated]
Violation Division: San Joaquin County Environmental Health
Violation Program: HW
Violation Source: CERS

Site ID: 360147
Site Name: STOCKTON INDUSTRIAL SUPPLY
Violation Date: 11/30/2015
Citation: 40 CFR 1 262.34(d)(5)(ii) - U.S. Code of Federal Regulations, Title 40, Chapter 1, Section(s) 262.34(d)(5)(ii)
Violation Description: Failure to post, next to the telephone, Emergency Information (SQG) containing the location of emergency equipment, contact names and numbers.
Violation Notes: Returned to compliance on 12/31/2015. An emergency coordinator and modified contingency plan information is lacking. There must be at least one emergency coordinator on site or on call to coordinate emergency response measures, and the following information must be posted by a phone: the name and phone number of the emergency coordinator; location of fire extinguishers, spill control equipment, and if present, fire alarm; and the phone number of the fire department, unless the facility has a direct alarm. Immediately appoint an emergency coordinator and post the required information by a phone. A form is provided that can be used for this purpose.

Violation Division: San Joaquin County Environmental Health
Violation Program: HW
Violation Source: CERS

Site ID: 360147
Site Name: STOCKTON INDUSTRIAL SUPPLY
Violation Date: 11/30/2015
Citation: 22 CCR 12 66262.12 - California Code of Regulations, Title 22, Chapter 12, Section(s) 66262.12
Violation Description: Failure to obtain and/or maintain an Active EPA ID.
Violation Notes: Returned to compliance on 12/31/2015. This facility does not have a valid ID number to manage hazardous waste. The EPA ID number being used is for the previous facility at 336 S. Aurora St., Stockton, which was in the same lot, but has been demolished. A hazardous waste generator shall not treat, store, dispose of, transport or offer for transportation, hazardous waste without an ID number. If you or your business generates more than 100 kg of RCRA hazardous waste and/or more than one kg of acutely hazardous waste, then you need to obtain an EPA ID number. All others must obtain a State ID number. Go to the DTSC web site <http://www.dtsc.ca.gov/IDManifest/PERMHWDID.cfm> for the form to apply for an ID number. Immediately obtain an ID number to manage hazardous waste for this facility and submit evidence to the EHD.

Violation Division: San Joaquin County Environmental Health
Violation Program: HW
Violation Source: CERS

Site ID: 360147
Site Name: STOCKTON INDUSTRIAL SUPPLY
Violation Date: 10/7/2015
Citation: HSC 6.95 25508.2 - California Health and Safety Code, Chapter 6.95, Section(s) 25508.2
Violation Description: Failure to annually review and electronically certify that the business plan is complete, accurate, and up-to-date.

Map ID
Direction
Distance
Elevation

MAP FINDINGS

Site

Database(s)

EDR ID Number
EPA ID Number

STOCKTON INDUSTRIAL SUPPLY (Continued)

S121766418

Violation Notes: Returned to compliance on 12/11/2015. The business plan information has not been reviewed and resubmitted in the California Environmental Reporting System (CERS) for the years 2013, 2014 and 2015. The hazardous materials inventory shall be submitted by January 15 of each calendar year and may be submitted beginning November 1 of the previous year. Immediately log into the CERS at <http://cers.calepa.ca.gov/>, enter the correct or updated information, and submit to the EHD for approval.

Violation Division: San Joaquin County Environmental Health
Violation Program: HMRRP
Violation Source: CERS

Evaluation:
Eval General Type: Compliance Evaluation Inspection
Eval Date: 10-07-2015
Violations Found: Yes
Eval Type: Routine done by local agency
Eval Notes: Complete and submit a copy of the Return to Compliance Certification form to the EHD with a statement documenting the corrective actions that have been or will be taken for each violation, and any supporting paperwork by November 7, 2015. A copy of the inspection report and inspection photos was provided to John McCombs. Please be aware as of January 1, 2013, all businesses were required to submit all hazardous materials information online to the California Environmental Reporting System (CERS) at <http://cers.calepa.ca.gov>. Be sure to include your hazardous material activity in the Businesses Activities section in CERS in addition to any other relevant activities and required fields.

Eval Division: San Joaquin County Environmental Health
Eval Program: HMRRP
Eval Source: CERS

Eval General Type: Compliance Evaluation Inspection
Eval Date: 11-30-2015
Violations Found: Yes
Eval Type: Routine done by local agency
Eval Notes: Complete and submit a copy of the Return to Compliance Certification form to the EHD with a statement documenting the corrective actions that have been or will be taken for each violation, and any supporting paperwork, by December 30, 2015. Please be aware as of January 1, 2013, all businesses are required to submit all hazardous materials information online to the California Environmental Reporting System (CERS) at <http://cers.calepa.ca.gov>. Be sure to include your hazardous waste activity in the Businesses Activities section in CERS in addition to any other relevant activities and required fields. Wastes generated at this facility: -Used oil -Oily solids -Oily water -Metal fines Provided: Return to Compliance Certification form, Schedule of free CUPA classes, Modified Contingency Plan template, Sample Hazardous Waste label, Hazardous waste labels, Application for a State ID Number, SJC Small Business Household Hazardous Waste brochure

Eval Division: San Joaquin County Environmental Health
Eval Program: HW
Eval Source: CERS

Eval General Type: Compliance Evaluation Inspection
Eval Date: 10-03-2018
Violations Found: Yes
Eval Type: Routine done by local agency

Map ID
Direction
Distance
Elevation

MAP FINDINGS

Site

Database(s)

EDR ID Number
EPA ID Number

STOCKTON INDUSTRIAL SUPPLY (Continued)

S121766418

Eval Notes: Complete and submit a copy of the Return to Compliance Certification form to the EHD with a statement documenting the corrective actions that have been or will be taken for each violation, and any supporting paperwork, within 30 days of receiving the completed inspection report. Facility does not have loading areas, internal roads, emergency shutoffs and these elements were not addressed on the site map. Please address this by either writing G NAG for not applicable or a statement that says the element is not on site. Please correct this by the next submittal. Starting September 1, 2018, all in-office CERS help will be provided at EHD hourly rate (\$152). To schedule an appointment, please call (209) 468-3420.

Eval Division: San Joaquin County Environmental Health
Eval Program: HMRRP
Eval Source: CERS

Enforcement Action:

Site ID: 360147
Site Name: STOCKTON INDUSTRIAL SUPPLY
Site Address: 957 E CHURCH ST
Site City: STOCKTON
Site Zip: 95203
Enf Action Date: 10-07-2015
Enf Action Type: Notice of Violation (Unified Program)
Enf Action Description: Notice of Violation Issued by the Inspector at the Time of Inspection
Enf Action Notes: Not reported
Enf Action Division: San Joaquin County Environmental Health
Enf Action Program: HMRRP
Enf Action Source: CERS

Site ID: 360147
Site Name: STOCKTON INDUSTRIAL SUPPLY
Site Address: 957 E CHURCH ST
Site City: STOCKTON
Site Zip: 95203
Enf Action Date: 11-30-2015
Enf Action Type: Notice of Violation (Unified Program)
Enf Action Description: Notice of Violation Issued by the Inspector at the Time of Inspection
Enf Action Notes: Not reported
Enf Action Division: San Joaquin County Environmental Health
Enf Action Program: HW
Enf Action Source: CERS

Coordinates:

Site ID: 360147
Facility Name: STOCKTON INDUSTRIAL SUPPLY
Env Int Type Code: HWG
Program ID: 10186733
Coord Name: Not reported
Ref Point Type Desc: Center of a facility or station.
Latitude: 37.949780
Longitude: -121.277320

Affiliation:

Affiliation Type Desc: CUPA District
Entity Name: San Joaquin Cnty Env Health
Entity Title: Not reported

Map ID
Direction
Distance
Elevation

MAP FINDINGS

Site

Database(s)

EDR ID Number
EPA ID Number

STOCKTON INDUSTRIAL SUPPLY (Continued)

S121766418

Affiliation Address: 1868 East Hazelton Avenue
Affiliation City: Stockton
Affiliation State: CA
Affiliation Country: Not reported
Affiliation Zip: 95205-6232
Affiliation Phone: (209) 468-3420

Affiliation Type Desc: Environmental Contact
Entity Name: Garrett Ulmer
Entity Title: Not reported
Affiliation Address: 536 S Aurora St
Affiliation City: STOCKTON
Affiliation State: CA
Affiliation Country: Not reported
Affiliation Zip: 95203
Affiliation Phone: Not reported

Affiliation Type Desc: Identification Signer
Entity Name: Garrett Ulmer
Entity Title: Manager
Affiliation Address: Not reported
Affiliation City: Not reported
Affiliation State: Not reported
Affiliation Country: Not reported
Affiliation Zip: Not reported
Affiliation Phone: Not reported

Affiliation Type Desc: Property Owner
Entity Name: Mike Scott
Entity Title: Not reported
Affiliation Address: 536 S Aurora St
Affiliation City: Stockton
Affiliation State: CA
Affiliation Country: United States
Affiliation Zip: 95203
Affiliation Phone: (209) 948-1123

Affiliation Type Desc: Legal Owner
Entity Name: MIKE SCOTT
Entity Title: Not reported
Affiliation Address: 536 S AURORA ST
Affiliation City: STOCKTON
Affiliation State: CA
Affiliation Country: United States
Affiliation Zip: 95203
Affiliation Phone: (209) 948-1123

Affiliation Type Desc: Parent Corporation
Entity Name: Stockton Industrial Supply
Entity Title: Not reported
Affiliation Address: Not reported
Affiliation City: Not reported
Affiliation State: Not reported
Affiliation Country: Not reported
Affiliation Zip: Not reported
Affiliation Phone: Not reported

Map ID
Direction
Distance
Elevation

MAP FINDINGS

Site

Database(s)

EDR ID Number
EPA ID Number

STOCKTON INDUSTRIAL SUPPLY (Continued)

S121766418

Affiliation Type Desc: Document Preparer
Entity Name: Garrett Ulmer
Entity Title: Not reported
Affiliation Address: Not reported
Affiliation City: Not reported
Affiliation State: Not reported
Affiliation Country: Not reported
Affiliation Zip: Not reported
Affiliation Phone: Not reported

Affiliation Type Desc: Facility Mailing Address
Entity Name: Mailing Address
Entity Title: Not reported
Affiliation Address: 536 S AURORA ST
Affiliation City: STOCKTON
Affiliation State: CA
Affiliation Country: Not reported
Affiliation Zip: 95203
Affiliation Phone: Not reported

Affiliation Type Desc: Operator
Entity Name: Stockton Industrial Supply
Entity Title: Not reported
Affiliation Address: Not reported
Affiliation City: Not reported
Affiliation State: Not reported
Affiliation Country: Not reported
Affiliation Zip: Not reported
Affiliation Phone: (209) 944-0926

HWTS:

Name: STOCKTON INDUSTRIAL SUPPLY
Address: 957 E CHURCH ST
Address 2: Not reported
City,State,Zip: STOCKTON, CA 95203
EPA ID: CAL000413339
Inactive Date: Not reported
Create Date: 12/19/2015
Last Act Date: 09/09/2019
Mailing Name: Not reported
Mailing Address: 536 S AURORA ST
Mailing Address 2: Not reported
Mailing City,State,Zip: STOCKTON, CA 95203
Owner Name: MIKE SCOTT
Owner Address: 536 S AURORA ST
Owner Address 2: Not reported
Owner City,State,Zip: STOCKTON, CA 95203
Contact Name: GARRETT ULMER
Contact Address: 957 E CHURCH ST
Contact Address 2: Not reported
City,State,Zip: STOCKTON, CA 95203

NAICS:

EPA ID: CAL000413339
Create Date: 2015-12-19 11:23:11
NAICS Code: 336399

Map ID
Direction
Distance
Elevation

MAP FINDINGS

Site

Database(s)

EDR ID Number
EPA ID Number

STOCKTON INDUSTRIAL SUPPLY (Continued)

S121766418

NAICS Description: All Other Motor Vehicle Parts Manufacturing
Issued EPA ID Date: 2015-12-19 11:23:11
Inactive Date: Not reported
Facility Name: STOCKTON INDUSTRIAL SUPPLY
Facility Address: 957 E CHURCH ST
Facility Address 2: Not reported
Facility City: STOCKTON
Facility County: 39
Facility State: CA
Facility Zip: 95203

D14
< 1/8
1 ft.

HICKINBOTHAM BROS
920 HAZELTON AVE
STOCKTON, CA 95205

SWEEPS UST S101629657
CA FID UST N/A

Site 2 of 10 in cluster D

Relative:
Higher
Actual:
18 ft.

SWEEPS UST:
Name: HICKINBOTHAM BROS
Address: 920 HAZELTON AVE
City: STOCKTON
Status: Not reported
Comp Number: 1888
Number: Not reported
Board Of Equalization: Not reported
Referral Date: Not reported
Action Date: Not reported
Created Date: Not reported
Owner Tank Id: Not reported
SWRCB Tank Id: 39-000-001888-000001
Tank Status: Not reported
Capacity: 500
Active Date: Not reported
Tank Use: M.V. FUEL
STG: PRODUCT
Content: LEADED
Number Of Tanks: 1

CA FID UST:
Facility ID: 39003569
Regulated By: UTKNI
Regulated ID: Not reported
Cortese Code: Not reported
SIC Code: Not reported
Facility Phone: 2099481123
Mail To: Not reported
Mailing Address: 920 HAZELTON AVE
Mailing Address 2: Not reported
Mailing City,St,Zip: STOCKTON 95205
Contact: Not reported
Contact Phone: Not reported
DUNs Number: Not reported
NPDES Number: Not reported
EPA ID: Not reported
Comments: Not reported
Status: Inactive

Map ID
 Direction
 Distance
 Elevation

MAP FINDINGS

Site

Database(s)

EDR ID Number
 EPA ID Number

D15 **BAMBUS ENGINE & TRANSMISSION**
1031 E CHURCH ST
STOCKTON, CA 95205

CERS HAZ WASTE **S113153071**
HAZNET **N/A**
HWTS

< 1/8
 1 ft.

Site 3 of 10 in cluster D

Relative:
Higher
Actual:
19 ft.

CERS HAZ WASTE:
 Name: LOPEZ TRUCK & TRAILER REPAIR
 Address: 1031 E CHURCH ST
 City,State,Zip: STOCKTON, CA 95205
 Site ID: 97260
 CERS ID: 10183637
 CERS Description: Hazardous Waste Generator

Violations:
 Site ID: 97260
 Site Name: Lopez Truck & Trailer Repair
 Violation Date: 9/26/2017
 Citation: 19 CCR 6.95 25508(a)(1) - California Code of Regulations, Title 19, Chapter 6.95, Section(s) 25508(a)(1)
 Violation Description: Failure to complete and electronically submit the Business Activities Page and/or Business Owner Operator Identification Page.
 Violation Notes: Returned to compliance on 09/26/2017. The Business Owner/Operator Identification form was not submitted or complete. Secondary Emergency Contact information was not completed. This information must be current and submitted as part of the business plan. Immediately log into the California Environmental Reporting System at <http://cers.calepa.ca.gov/>, enter the correct or updated information, and submit to the EHD for approval. This was corrected on site.
 Violation Division: San Joaquin County Environmental Health
 Violation Program: HMRRP
 Violation Source: CERS

Site ID: 97260
 Site Name: Lopez Truck & Trailer Repair
 Violation Date: 12/10/2019
 Citation: HSC 6.95 25505(a)(4) - California Health and Safety Code, Chapter 6.95, Section(s) 25505(a)(4)
 Violation Description: Failure to provide initial and annual training to all employees in safety procedures in the event of a release or threatened release of a hazardous material or failure to document and maintain training records for a minimum of three years.
 Violation Notes: Documentation showing initial and annual refresher training was not available at the time of inspection. The business plan shall include provisions for ensuring that appropriate personnel receive initial and annual refresher training. All employees shall be trained in safety procedures in the event of a release or threatened release of a hazardous material, including, but not limited to, familiarity with the following plans and procedures: (A) Immediate notification contacts to the appropriate local emergency response personnel and to the unified program agency. (B) Procedures for the mitigation of a release or threatened release to minimize any potential harm or damage to persons, property, or the environment. (C) Evacuation plans and procedures, including immediate notice, for the business site.
 Violation Division: San Joaquin County Environmental Health
 Violation Program: HMRRP
 Violation Source: CERS

Site ID: 97260
 Site Name: Lopez Truck & Trailer Repair

Map ID
Direction
Distance
Elevation

MAP FINDINGS

Site

Database(s)

EDR ID Number
EPA ID Number

BAMBUS ENGINE & TRANSMISSION (Continued)

S113153071

Violation Date: 12/10/2019
Citation: HSC 6.95 25508(a)(1) - California Health and Safety Code, Chapter 6.95, Section(s) 25508(a)(1)
Violation Description: Failure to complete and electronically submit a site map with all required content.
Violation Notes: A site map was not completed or submitted as part of the business plan. A site map shall contain a north orientation, loading areas, internal roads, adjacent streets, storm and sewer drains, access and exit points, emergency shutoffs, evacuation staging areas, hazardous material handling and storage areas, and emergency response equipment. If a site map element is not applicable for your facility then list it on the map and label as G NA". Immediately log into the California Environmental Reporting System (CERS) at <http://cers.calepa.ca.gov/>, upload the correct or updated information, and submit to the EHD for approval.
Violation Division: San Joaquin County Environmental Health
Violation Program: HMRRP
Violation Source: CERS

Site ID: 97260
Site Name: Lopez Truck & Trailer Repair
Violation Date: 12/10/2019
Citation: HSC 6.95 25508(a)(1) - California Health and Safety Code, Chapter 6.95, Section(s) 25508(a)(1)
Violation Description: Failure to complete and electronically submit the Business Activities Page and/or Business Owner Operator Identification Page.
Violation Notes: Returned to compliance on 12/10/2019. The Business Activities and Business Owner/Operator Identification forms have not been submitted. This information must be current and submitted as part of the business plan. Immediately log into the California Environmental Reporting System (CERS) at <http://cers.calepa.ca.gov/>, enter the correct or updated information, and submit to the EHD for approval. This was corrected on site.
Violation Division: San Joaquin County Environmental Health
Violation Program: HMRRP
Violation Source: CERS

Site ID: 97260
Site Name: Lopez Truck & Trailer Repair
Violation Date: 12/10/2019
Citation: HSC 6.95 25507 - California Health and Safety Code, Chapter 6.95, Section(s) 25507
Violation Description: Failure to adequately establish and implement a business plan when storing/handling a hazardous material at or above reportable quantities.
Violation Notes: A Hazardous Materials Business Plan has not been established or implemented. A Hazardous Materials Business Plan shall be established and implemented for emergency response to a release or threatened release of a hazardous material when storing hazardous materials at or above the thresholds quantities of 55 gallons for materials that are liquids, 500 pounds for solids, or 200 cubic feet for compressed gas, at standard temperature and pressure. Immediately log into the California Environmental Reporting System (CERS) at <http://cers.calepa.ca.gov/>, enter the required information, and submit for review by the EHD.
Violation Division: San Joaquin County Environmental Health
Violation Program: HMRRP

Map ID
Direction
Distance
Elevation

MAP FINDINGS

Site

Database(s)

EDR ID Number
EPA ID Number

BAMBUS ENGINE & TRANSMISSION (Continued)

S113153071

Violation Source: CERS

Site ID: 97260
Site Name: Lopez Truck & Trailer Repair
Violation Date: 12/10/2019
Citation: HSC 6.11 25404(e)(4) - California Health and Safety Code, Chapter 6.11, Section(s) 25404(e)(4)

Violation Description: Failure to report program data electronically.
Violation Notes: Returned to compliance on 12/10/2019. OBSERVATION: This business's hazardous waste activities have not been reported on the California Electronic Reporting System (CERS) website. REGULATION GUIDANCE: Each regulated business shall report program data electronically on the CERS website. CORRECTIVE ACTION: The violation was corrected during the inspection by Jaime Lopez. No further action is required to correct this violation.

Violation Division: San Joaquin County Environmental Health
Violation Program: HW
Violation Source: CERS

Site ID: 97260
Site Name: Lopez Truck & Trailer Repair
Violation Date: 12/10/2019
Citation: 22 CCR 12 66262.34(f) - California Code of Regulations, Title 22, Chapter 12, Section(s) 66262.34(f)

Violation Description: Failure to properly label hazardous waste accumulation containers and portable tanks with the following requirements: "Hazardous Waste", name and address of the generator, physical and chemical characteristics of the Hazardous Waste, and starting accumulation date.

Violation Notes: OBSERVATION: Hazardous waste containers were observed on-site with incomplete labeling. The containers were: Outside in metal secondary container: - One 55 gallon drum containing used oil lacked hazardous waste label - One 55 gallon drum containing oily liquid lacked hazardous waste label - One 30 gallon drum of used oil lacked a hazardous waste label In the shop: - One blue 55 gallon drum of used oil lacked a hazardous waste label - One white 5 gallon container of used lacked a hazardous waste label - One grey 5 gallon container of used antifreeze lacked a hazardous waste label REGULATION GUIDANCE: All hazardous waste containers shall be marked with the following information: the words G Hazardous WasteG , name and address of generator, hazardous properties, physical state, composition (contents), accumulation start date CORRECTIVE ACTION: Immediately label the containers as required for hazardous waste. Provide a corrective action statement and supporting do

Violation Division: San Joaquin County Environmental Health
Violation Program: HW
Violation Source: CERS

Site ID: 97260
Site Name: Lopez Truck & Trailer Repair
Violation Date: 12/10/2019
Citation: HSC 6.95 25505(c) - California Health and Safety Code, Chapter 6.95, Section(s) 25505(c)

Violation Description: Failure to have a business plan readily available to personnel of the business or the unified program facility with responsibilities for emergency response or training.

Violation Notes: Facility could not provide the Emergency Response Plan and the

Map ID
Direction
Distance
Elevation

MAP FINDINGS

Site

Database(s)

EDR ID Number
EPA ID Number

BAMBUS ENGINE & TRANSMISSION (Continued)

S113153071

Chemical inventory upon request. The emergency response plans and procedures, the inventory of information required by this article, and the site map required by this section shall be readily available to personnel of the business or the unified program facility with responsibilities for emergency response or training pursuant to this section. Immediately make arrangements to have the business plan readily available for review.

Violation Division: San Joaquin County Environmental Health
Violation Program: HMRRP
Violation Source: CERS

Site ID: 97260
Site Name: Lopez Truck & Trailer Repair
Violation Date: 12/10/2019
Citation: HSC 6.95 25508(a)(1) - California Health and Safety Code, Chapter 6.95, Section(s) 25508(a)(1)

Violation Description: Failure to complete and electronically submit a business plan when storing/handling a hazardous material at or above reportable quantities.

Violation Notes: The facility's business plan was not submitted electronically to the California Environmental Reporting System (CERS). As of January 1, 2013, all businesses were required to submit all business plans electronically. Immediately log into the CERS at <http://cers.calepa.ca.gov/>, enter the correct or updated information, and submit to the EHD for approval.

Violation Division: San Joaquin County Environmental Health
Violation Program: HMRRP
Violation Source: CERS

Site ID: 97260
Site Name: Lopez Truck & Trailer Repair
Violation Date: 12/10/2019
Citation: HSC 6.95 25508(a)(1) - California Health and Safety Code, Chapter 6.95, Section(s) 25508(a)(1)

Violation Description: Failure to establish and electronically submit an adequate training program in safety procedures in the event of a release or threatened release of a hazardous material.

Violation Notes: Returned to compliance on 12/10/2019. A training program has not been submitted. Training programs for all employees and annual training, including refresher courses, shall include familiarity with the facility's Emergency response plans and procedures in the event of a release or threatened release of a hazardous material. Training shall cover, but not limited to, all of the following: (A) Immediate notification contacts to the appropriate local emergency response personnel and to the unified program agency. (B) Procedures for the mitigation of a release or threatened release to minimize any potential harm or damage to persons, property, or the environment. (C) Evacuation plans and procedures, including immediate notice, for the business site. These training programs may take into consideration of each employee. Immediately prepare or update the facility's training program, log into the California Environmental Reporting System (CERS) at <http://cers.calepa.ca.gov/>, upload the correct or updated information, and subm

Violation Division: San Joaquin County Environmental Health
Violation Program: HMRRP
Violation Source: CERS

Map ID
Direction
Distance
Elevation

MAP FINDINGS

Site

Database(s)

EDR ID Number
EPA ID Number

BAMBUS ENGINE & TRANSMISSION (Continued)

S113153071

Site ID: 97260
Site Name: Lopez Truck & Trailer Repair
Violation Date: 12/10/2019
Citation: HSC 6.5 25250.22 - California Health and Safety Code, Chapter 6.5, Section(s) 25250.22
Violation Description: Failure to properly manage used oil and/or fuel filters in accordance with the requirements.
Violation Notes: OBSERVATION: Containers of used metal oil filters out of compliance with the storage rules were observed on-site. The following used metal oil filter containers were on-site: - One blue 5 gallon container with used oil filters lacking a lid, accumulation start date, and a "drained used oil filters" label - One yellow approximately 3 gallon container with used oil filters lacking a lid, accumulation start date, and a "drained used oil filters" label REGULATION GUIDANCE: (b) G used oil filtersG are defined as filters which contain a residue of used oil and which are exempt from regulation as a hazardous waste under the scrap metal provision found in federal law. (c) Used oil filters that meet the conditions of subsection (b) of this section and are managed and recycled in compliance with the following requirements shall not be regulated as hazardous waste. (1) The filters are drained of free-flowing used oil. For the purposes of this subsection, free-flowing is defined as a
Violation Division: San Joaquin County Environmental Health
Violation Program: HW
Violation Source: CERS

Site ID: 97260
Site Name: Lopez Truck & Trailer Repair
Violation Date: 12/10/2019
Citation: 22 CCR 12 66262.11 - California Code of Regulations, Title 22, Chapter 12, Section(s) 66262.11
Violation Description: Failure to determine if wastes generated are hazardous waste by using generator knowledge or applying testing method.
Violation Notes: OBSERVATIONS: One five gallon blue container was found with used oil filters and one aerosol can and no waste determination being made. REGULATION GUIDANCE: Any person who generates a waste shall determine if the waste is a hazardous waste as specified in Title 22 California Code of Regulations (CCR). There are wastes that are listed as hazardous wastes. There are wastes that exhibit one or more of the hazardous waste characteristics: toxic, corrosive, reactive or ignitable. CORRECTIVE ACTION: Immediately make a hazardous waste determination for each waste , and manage it according to Title 22 CCR. Use Safety Data Sheets (SDS), waste sampling and test results or other knowledge to support your hazardous waste determination. Waste testing must be done using methods specified in Title 22 CCR including sections 66261.20-24. Submit a statement and supporting documentation with your hazardous waste determination. Demonstrate current storage and labeling for wastes deter
Violation Division: San Joaquin County Environmental Health
Violation Program: HW
Violation Source: CERS

Site ID: 97260
Site Name: Lopez Truck & Trailer Repair
Violation Date: 12/10/2019
Citation: HSC 6.95 25508(a)(1) - California Health and Safety Code, Chapter 6.95, Section(s) 25508(a)(1)

Map ID
Direction
Distance
Elevation

MAP FINDINGS

Site

Database(s)

EDR ID Number
EPA ID Number

BAMBUS ENGINE & TRANSMISSION (Continued)

S113153071

Violation Description: Failure to complete and electronically submit hazardous material inventory information for all reportable hazardous materials on site at or above reportable quantities.

Violation Notes: Returned to compliance on 12/10/2019. Two 55 gallon waste oil drums, one 55 gallon drum of waste antifreeze, 527 cubic feet of acetylene, and 680 cubic feet of compressed oxygen were found on site that have not been reported. Any material that meets or exceeds the reportable quantity shall be reported in the facility's business plan. Immediately log into the California Environmental Reporting System (CERS) at <http://cers.calepa.ca.gov/>, add the materials to the hazardous material inventory, and submit to the EHD for approval. This was corrected on site.

Violation Division: San Joaquin County Environmental Health
Violation Program: HMRRP
Violation Source: CERS

Site ID: 97260
Site Name: Lopez Truck & Trailer Repair
Violation Date: 12/10/2019
Citation: 22 CCR 12 66262.12 - California Code of Regulations, Title 22, Chapter 12, Section(s) 66262.12

Violation Description: Failure to obtain an Identification Number prior to treating, storing, disposing of, transporting or offering for transportation any hazardous waste.

Violation Notes: OBSERVATION: This business does not have a hazardous waste ID number in the California Department of Toxic Substances Control (DTSC) database. REGULATION GUIDANCE: A hazardous waste generator shall not treat, store, dispose of, transport or offer for transportation, hazardous waste without having received an Environmental Protection Agency (EPA) Identification (ID) Number. A State EPA ID number is required for generators of less than 100 kg RCRA hazardous waste per month, less than one kg of acutely hazardous waste per month or any amount of non-RCRA hazardous waste. ID numbers are unique to a business and site location. CORRECTIVE ACTION: Go to the DTSC web site at <https://dtsc.ca.gov/apply-for-hazardous-waste-epa-id-number/> to obtain a State ID number . Immediately apply for your ID number and submit evidence to the San Joaquin County Environmental Health Department within 30 days.

Violation Division: San Joaquin County Environmental Health
Violation Program: HW
Violation Source: CERS

Site ID: 97260
Site Name: Lopez Truck & Trailer Repair
Violation Date: 12/10/2019
Citation: HSC 6.95 25508(a)(1) - California Health and Safety Code, Chapter 6.95, Section(s) 25508(a)(1)

Violation Description: Failure to establish and electronically submit an adequate emergency response plan and procedures for a release or threatened release of a hazardous material.

Violation Notes: Returned to compliance on 12/10/2019. The emergency response procedures have not been submitted. A business plan shall include the following emergency response procedures for a release or threatened release of hazardous materials, including, but not limited to, the following: - Immediate notification of local emergency personnel and the Environmental Health Department (EHD) - Procedures for the mitigation of a release or threatened release to minimize any

Map ID
Direction
Distance
Elevation

MAP FINDINGS

Site

Database(s)

EDR ID Number
EPA ID Number

BAMBUS ENGINE & TRANSMISSION (Continued)

S113153071

potential harm or damage to persons, property, or the environment - Evacuation plans and procedures, including immediate notice, for the site Immediately log into the California Environmental Reporting System (CERS) at <http://cers.calepa.ca.gov/>, upload the correct or updated information, and submit to the EHD for approval. This was corrected on site.

Violation Division: San Joaquin County Environmental Health
Violation Program: HMRRP
Violation Source: CERS

Site ID: 97260
Site Name: Lopez Truck & Trailer Repair
Violation Date: 12/10/2019
Citation: 40 CFR 1 265.173 - U.S. Code of Federal Regulations, Title 40, Chapter 1, Section(s) 265.173

Violation Description: Failure to meet the following container management requirements: (a) A container holding hazardous waste must always be closed during storage, except when it is necessary to add or remove waste. (b) A container holding hazardous waste must not be opened, handled, or stored in a manner which may rupture the container or cause it to leak.

Violation Notes: OBSERVATION: The following open hazardous waste storage containers were observed on-site: Outside in metal secondary container: - One 55 gallon drum containing used oil lacked a lid - One 55 gallon drum containing oily liquid lacked a lid - One 30 gallon drum of used oil lacked a lid In the shop: - One blue 55 gallon drum of used oil lacked a lid - One white 5 gallon container of used oil lacked a lid - One grey 5 gallon container of used antifreeze lacked a lid REGULATION GUIDANCE: A container holding hazardous waste shall always be closed during transfer and storage, except when it is necessary to add or remove waste. CORRECTIVE ACTION: Immediately close these containers and ensure all hazardous waste containers are closed when not adding or removing waste. Provide a corrective action statement and supporting documentation to the San Joaquin County Environmental Health Department within 30 days.

Violation Division: San Joaquin County Environmental Health
Violation Program: HW
Violation Source: CERS

Site ID: 97260
Site Name: Lopez Truck & Trailer Repair
Violation Date: 8/27/2013
Citation: HSC 6.67 Multiple - California Health and Safety Code, Chapter 6.67, Section(s) Multiple

Violation Description: Haz Waste Generator Program - Administration/Documentation - General
Violation Notes: Returned to compliance on 12/02/2013.
Violation Division: San Joaquin County Environmental Health
Violation Program: HW
Violation Source: CERS

Site ID: 97260
Site Name: Lopez Truck & Trailer Repair
Violation Date: 8/27/2013
Citation: HSC 6.67 Multiple - California Health and Safety Code, Chapter 6.67, Section(s) Multiple

Violation Description: Haz Waste Generator Program - Operations/Maintenance - General
Violation Notes: Returned to compliance on 12/02/2013.

Map ID
Direction
Distance
Elevation

MAP FINDINGS

Site

Database(s)

EDR ID Number
EPA ID Number

BAMBUS ENGINE & TRANSMISSION (Continued)

S113153071

Violation Division: San Joaquin County Environmental Health
Violation Program: HW
Violation Source: CERS

Site ID: 97260
Site Name: Lopez Truck & Trailer Repair
Violation Date: 12/10/2019
Citation: HSC 6.5 25123.3(h)(1) - California Health and Safety Code, Chapter 6.5, Section(s) 25123.3(h)(1)
Violation Description: Failure to send hazardous waste offsite for treatment, storage, or disposal within 180 days (or 270 days if waste is transported over 200 miles) for a generator who generates less than 1000 kilogram per month if all of the following conditions are met: (1) The quantity of hazardous waste accumulated onsite never exceeds 6,000 kilograms. (2) The generator complies with the requirements of 40 Code of Federal Regulations section 262.34(d), (e) and (f). (3) The generator does not hold acutely hazardous waste or extremely hazardous waste in an amount greater than one kilogram for more than 90 days.

Violation Notes: OBSERVATION: The following hazardous waste containers were found on-site with an accumulation start date of greater than 180 days or no accumulation start date: - Outside the shop in a metal secondary container, observed one 55 gallon drums of used oil, one 30 gallon drum of used oil, one 55 gallon drum of oily liquid, all lacked accumulation start dates. - In the shop, observed one blue 55 gallon drum of used oil, one white 5 gallon container of used oil, and one grey 5 gallon container of used antifreeze, all lacked accumulation start dates. - Outside the shop, observed a 30 gallon drum of metal shavings with accumulation start date 07-18-11
REGULATION GUIDANCE: (a) Except as provided in subsections (c) and (d) of this section and section 66262.35, a generator may accumulate hazardous waste on-site for 90 days or less without a permit or grant of interim status, provided that: (b) The beginning of the 90 day period specified in subsections (a) and (c) of this section

Violation Division: San Joaquin County Environmental Health
Violation Program: HW
Violation Source: CERS

Evaluation:
Eval General Type: Compliance Evaluation Inspection
Eval Date: 08-27-2013
Violations Found: Yes
Eval Type: Routine done by local agency
Eval Notes: Not reported
Eval Division: San Joaquin County Environmental Health
Eval Program: HW
Eval Source: CERS

Eval General Type: Compliance Evaluation Inspection
Eval Date: 09-26-2017
Violations Found: Yes
Eval Type: Routine done by local agency
Eval Notes: Assisted with CERS access and submittal at the time of inspection. Please be aware as of January 1, 2013, all businesses were required to submit all hazardous materials information online to the California Environmental Reporting System (CERS) at <http://cers.calepa.ca.gov>. Be sure to include your hazardous material activity in the Businesses Activities section in CERS in addition to any other relevant

Map ID
Direction
Distance
Elevation

MAP FINDINGS

Site

Database(s)

EDR ID Number
EPA ID Number

BAMBUS ENGINE & TRANSMISSION (Continued)

S113153071

activities and required fields. For assistance with CERS, contact Toby Morelli at tmorelli@scehd.com or 209-468-3421.

Eval Division: San Joaquin County Environmental Health
Eval Program: HMRRP
Eval Source: CERS

Eval General Type: Compliance Evaluation Inspection
Eval Date: 12-10-2019
Violations Found: Yes
Eval Type: Routine done by local agency
Eval Notes: An inspection checklist was provided to the facility operator on the day of inspection. The EHD has written the complete report on December 23, 2019 which replaces the initial checklist. Complete and submit a copy of the Return to Compliance Certification form to the EHD with a statement documenting the corrective actions that have been or will be taken for each violation, and any supporting paperwork, within 30 days of receiving the complete inspection report. Documents Provided: Hazardous Waste labeling information, Hazardous Waste labels, Modified Contingency Plan, Small Business Hazardous Waste Disposal Program Brochure, EPA ID Application, Schedule of Free CUPA Classes Waste Streams Observed: used oil, used antifreeze, metal fines, paper and metal used oil filters, shop towels Contingency Plan and Emergency Coordinator was posted by Jaime Lopez during the inspection.

Eval Division: San Joaquin County Environmental Health
Eval Program: HW
Eval Source: CERS

Eval General Type: Compliance Evaluation Inspection
Eval Date: 12-10-2019
Violations Found: Yes
Eval Type: Routine done by local agency
Eval Notes: Complete and submit a copy of the Return to Compliance Certification form to the EHD with a statement documenting the corrective actions that have been or will be taken for each violation, and any supporting paperwork, within 30 days of receiving the completed inspection report. Business moved to this location from the previous site at 4300 E Mariposa R., Stockton, CA 95215, on or about August 15, 2019. Assisted with CERS access and submittal at the time of inspection. Violations 4, 5, 7, and 8 were corrected on site. Starting September 1, 2018, all in-office CERS help will be provided at EHD hourly rate (\$152). To schedule an appointment, please call (209) 468-3420.

Eval Division: San Joaquin County Environmental Health
Eval Program: HMRRP
Eval Source: CERS

Eval General Type: Compliance Evaluation Inspection
Eval Date: 12-08-2014
Violations Found: No
Eval Type: Routine done by local agency
Eval Notes: Consent to perform the inspection was given by UTRA MAHARAJ, Business Owner. CERS consultation was provided to complete the CERS elements and submit. No Violations were found at the time of the inspection. Please be aware as of January 1, 2013, all businesses are required to submit all hazardous materials information online to the California Environmental Reporting System (CERS) at <http://cers.calepa.ca.gov>. Be sure to include your hazardous material activity in the Businesses Activities section in CERS in addition to any other relevant

Map ID
Direction
Distance
Elevation

MAP FINDINGS

Site

Database(s)

EDR ID Number
EPA ID Number

BAMBUS ENGINE & TRANSMISSION (Continued)

S113153071

activities and required fields.
Eval Division: San Joaquin County Environmental Health
Eval Program: HMRRP
Eval Source: CERS

Enforcement Action:
Site ID: 97260
Site Name: Lopez Truck & Trailer Repair
Site Address: 1031 E CHURCH ST
Site City: STOCKTON
Site Zip: 95205
Enf Action Date: 08-27-2013
Enf Action Type: Notice of Violation (Unified Program)
Enf Action Description: Notice of Violation Issued by the Inspector at the Time of Inspection
Enf Action Notes: Not reported
Enf Action Division: San Joaquin County Environmental Health
Enf Action Program: HW
Enf Action Source: CERS

Site ID: 97260
Site Name: Lopez Truck & Trailer Repair
Site Address: 1031 E CHURCH ST
Site City: STOCKTON
Site Zip: 95205
Enf Action Date: 09-26-2017
Enf Action Type: Notice of Violation (Unified Program)
Enf Action Description: Notice of Violation Issued by the Inspector at the Time of Inspection
Enf Action Notes: Not reported
Enf Action Division: San Joaquin County Environmental Health
Enf Action Program: HMRRP
Enf Action Source: CERS

Coordinates:
Site ID: 97260
Facility Name: Lopez Truck & Trailer Repair
Env Int Type Code: HWG
Program ID: 10183637
Coord Name: Not reported
Ref Point Type Desc: Center of a facility or station.
Latitude: 37.950240
Longitude: -121.275950

Affiliation:
Affiliation Type Desc: Document Preparer
Entity Name: Jaime Lopez
Entity Title: Not reported
Affiliation Address: Not reported
Affiliation City: Not reported
Affiliation State: Not reported
Affiliation Country: Not reported
Affiliation Zip: Not reported
Affiliation Phone: Not reported

Affiliation Type Desc: Identification Signer
Entity Name: Jaime Lopez
Entity Title: Not reported

Map ID
Direction
Distance
Elevation

MAP FINDINGS

Site

Database(s)

EDR ID Number
EPA ID Number

BAMBUS ENGINE & TRANSMISSION (Continued)

S113153071

Affiliation Address: Not reported
Affiliation City: Not reported
Affiliation State: Not reported
Affiliation Country: Not reported
Affiliation Zip: Not reported
Affiliation Phone: Not reported

Affiliation Type Desc: Operator
Entity Name: Lopez Truck & Trailer Repair
Entity Title: Not reported
Affiliation Address: Not reported
Affiliation City: Not reported
Affiliation State: Not reported
Affiliation Country: Not reported
Affiliation Zip: Not reported
Affiliation Phone: (209) 649-8532

Affiliation Type Desc: CUPA District
Entity Name: San Joaquin Cnty Env Health
Entity Title: Not reported
Affiliation Address: 1868 East Hazelton Avenue
Affiliation City: Stockton
Affiliation State: CA
Affiliation Country: Not reported
Affiliation Zip: 95205-6232
Affiliation Phone: (209) 468-3420

Affiliation Type Desc: Environmental Contact
Entity Name: Jaime Lopez
Entity Title: Not reported
Affiliation Address: 1937, Nevada Street
Affiliation City: Stockton
Affiliation State: CA
Affiliation Country: Not reported
Affiliation Zip: 95206
Affiliation Phone: Not reported

Affiliation Type Desc: Facility Mailing Address
Entity Name: Mailing Address
Entity Title: Not reported
Affiliation Address: 1031, E Church St
Affiliation City: Stockton
Affiliation State: CA
Affiliation Country: Not reported
Affiliation Zip: 95205
Affiliation Phone: Not reported

Affiliation Type Desc: Legal Owner
Entity Name: Jaime Lopez
Entity Title: Not reported
Affiliation Address: 1937, Nevada Street
Affiliation City: Stockton
Affiliation State: CA
Affiliation Country: United States
Affiliation Zip: 95206
Affiliation Phone: (209) 649-8532

Map ID
Direction
Distance
Elevation

MAP FINDINGS

Site

Database(s)

EDR ID Number
EPA ID Number

BAMBUS ENGINE & TRANSMISSION (Continued)

S113153071

Affiliation Type Desc: Parent Corporation
Entity Name: Lopez Truck & Trailer Repair
Entity Title: Not reported
Affiliation Address: Not reported
Affiliation City: Not reported
Affiliation State: Not reported
Affiliation Country: Not reported
Affiliation Zip: Not reported
Affiliation Phone: Not reported

Affiliation Type Desc: Property Owner
Entity Name: UTRA MAHARAJ
Entity Title: Not reported
Affiliation Address: 1031, E Church St
Affiliation City: Stockton
Affiliation State: CA
Affiliation Country: United States
Affiliation Zip: 95205
Affiliation Phone: (209) 649-8532

HAZNET:

Name: BAMBUS ENGINE & TRANSMISSION
Address: 1031 E CHURCH ST
Address 2: Not reported
City,State,Zip: STOCKTON, CA 952056128
Contact: RAVINESH LAL
Telephone: 2099460160
Mailing Name: Not reported
Mailing Address: 1031 E CHURCH ST

Year: 2013
Gepaid: CAL000333868
TSD EPA ID: NVT330010000
CA Waste Code: 343 - Unspecified organic liquid mixture
Disposal Method: H039 - Other Recovery Of Reclamation For Reuse Including Acid
Regeneration, Organics Recovery Ect
Tons: 0.051

Year: 2011
Gepaid: CAL000333868
TSD EPA ID: NVT330010000
CA Waste Code: 343 - Unspecified organic liquid mixture
Disposal Method: H039 - Other Recovery Of Reclamation For Reuse Including Acid
Regeneration, Organics Recovery Ect
Tons: 0.187

Year: 2008
Gepaid: CAL000333868
TSD EPA ID: CAD980884183
CA Waste Code: 223 - Unspecified oil-containing waste
Disposal Method: H141 - Storage, Bulking, And/Or Transfer Off Site--No
Treatment/Reovery (H010-H129) Or (H131-H135)
Tons: 0.325

Map ID
Direction
Distance
Elevation

MAP FINDINGS

Site

Database(s)

EDR ID Number
EPA ID Number

BAMBUS ENGINE & TRANSMISSION (Continued)

S113153071

Additional Info:

Year: 2011
Gen EPA ID: CAL000333868

Shipment Date: 20110718
Creation Date: 8/2/2012 10:05:23
Receipt Date: 20110726
Manifest ID: 008481620JJK
Trans EPA ID: CAR000171017
Trans Name: FREMOUW ENVIRONMENTAL SERVICES INC TRANS
Trans 2 EPA ID: CAR000179382
Trans 2 Name: ENV ENVIRONMENTAL INTERNATIONAL
TSDf EPA ID: NVT330010000
Trans Name: US ECOLOGY INC
TSDf Alt EPA ID: Not reported
TSDf Alt Name: Not reported
Waste Code Description: 343 - Unspecified organic liquid mixture
RCRA Code: Not reported
Meth Code: H039 - Other Recovery Of Reclamation For Reuse Including Acid Regeneration, Organics Recovery Ect

Quantity Tons: 0.187
Waste Quantity: 55
Quantity Unit: G

Additional Code 1: Not reported
Additional Code 2: Not reported
Additional Code 3: Not reported
Additional Code 4: Not reported
Additional Code 5: Not reported

Additional Info:

Year: 2008
Gen EPA ID: CAL000333868

Shipment Date: 20080627
Creation Date: 8/8/2008 18:30:37
Receipt Date: 20080701
Manifest ID: 004533397JJK
Trans EPA ID: CAR000171017
Trans Name: FREMOUW ENVIRONMENTAL SERVICES INC
Trans 2 EPA ID: Not reported
Trans 2 Name: Not reported
TSDf EPA ID: CAD980884183
Trans Name: GEM RANCHO CORDOVA LLC
TSDf Alt EPA ID: Not reported
TSDf Alt Name: Not reported
Waste Code Description: 223 - Unspecified oil-containing waste
RCRA Code: Not reported
Meth Code: H141 - Storage, Bulking, And/Or Transfer Off Site--No Treatment/Reovery (H010-H129) Or (H131-H135)

Quantity Tons: 0.325
Waste Quantity: 650
Quantity Unit: P

Additional Code 1: Not reported
Additional Code 2: Not reported
Additional Code 3: Not reported
Additional Code 4: Not reported

Map ID
Direction
Distance
Elevation

MAP FINDINGS

Site

Database(s)

EDR ID Number
EPA ID Number

BAMBUS ENGINE & TRANSMISSION (Continued)

S113153071

Additional Code 5: Not reported

Additional Info:
Year: 2013
Gen EPA ID: CAL000333868

Shipment Date: 20130926
Creation Date: 2/24/2014 22:15:16
Receipt Date: 20131009
Manifest ID: 010190612JJK
Trans EPA ID: CAR000171017
Trans Name: FREMOUW ENVIRONMENTAL SERVICES INC
Trans 2 EPA ID: CAR000175422
Trans 2 Name: WORLDWIDE RECOVERY SYSTEMS INC
TSDf EPA ID: NVT330010000
Trans Name: US ECOLOGY INC
TSDf Alt EPA ID: Not reported
TSDf Alt Name: Not reported
Waste Code Description: 343 - Unspecified organic liquid mixture
RCRA Code: Not reported
Meth Code: H039 - Other Recovery Of Reclamation For Reuse Including Acid
Regeneration, Organics Recovery Ect

Quantity Tons: 0.051
Waste Quantity: 15
Quantity Unit: G

Additional Code 1: Not reported
Additional Code 2: Not reported
Additional Code 3: Not reported
Additional Code 4: Not reported
Additional Code 5: Not reported

HWTS:

Name: BAMBUS ENGINE & TRANSMISSION
Address: 1031 E CHURCH ST
Address 2: Not reported
City,State,Zip: STOCKTON, CA 952056128
EPA ID: CAL000333868
Inactive Date: 06/30/2016
Create Date: 06/20/2008
Last Act Date: 01/12/2017
Mailing Name: Not reported
Mailing Address: 1031 E CHURCH ST
Mailing Address 2: Not reported
Mailing City,State,Zip: STOCKTON, CA 952056128
Owner Name: BIMAL MAHARAJ
Owner Address: 1031 E CHURCH ST
Owner Address 2: Not reported
Owner City,State,Zip: STOCKTON, CA 952056128
Contact Name: RAVINESH LAL
Contact Address: 1326 E HARDING WAY
Contact Address 2: Not reported
City,State,Zip: STOCKTON, CA 95205

NAICS:

EPA ID: CAL000333868
Create Date: 2008-06-20 09:29:09
NAICS Code: 336399

Map ID
Direction
Distance
Elevation

MAP FINDINGS

Site

Database(s)

EDR ID Number
EPA ID Number

BAMBUS ENGINE & TRANSMISSION (Continued)

S113153071

NAICS Description: All Other Motor Vehicle Parts Manufacturing
Issued EPA ID Date: 2008-06-20 09:29:09
Inactive Date: 2016-06-30 00:00:00
Facility Name: BAMBUS ENGINE & TRANSMISSION
Facility Address: 1031 E CHURCH ST
Facility Address 2: Not reported
Facility City: STOCKTON
Facility County: 39
Facility State: CA
Facility Zip: 952056128

E16

**ATCHISON TOPEKA & SANTA FE RR*
1033 E SCOTTS AVE
STOCKTON, CA 95205**

**UST U004023315
N/A**

**< 1/8
1 ft.**

Site 1 of 19 in cluster E

**Relative:
Higher**

UST SAN JOAQUIN:

**Actual:
18 ft.**

Name: ATCHISON TOPEKA & SANTA FE RR*
Address: 1033 E SCOTTS AVE
City,State,Zip: STOCKTON, CA 95205
Region: SJ
Facility Id: FA0005644
Mail Address: 5200 E SHEILA
Mail Address 2: Not reported
Mail Care of: ATCHISON, TOPEKA & SANTA FE RR
Mail City,St,Zip: LOS ANGELES, CA 90040

Tank Rec ID: Not reported
Tank Number: 1
Tank Status: 02 - Inactive, non-billable
Tank Capacity: 16000
Product Type Desc: 1a - REGULAR UNLEADED
Program Element: 2380
Decode for Program Element: 2380 - ADDITIONAL EXISTING UST - obsolete
Chemical Form: (none)
CAS#: Not reported
CERS ID: Not reported
Cross Ref Tank ID: Not reported
LEA ID: 9
Common Name: Not reported
Date Installed: Not reported
Date of Closure: Not reported
Latitude: Not reported
Longitude: Not reported

Tank Rec ID: Not reported
Tank Number: 2
Tank Status: 02 - Inactive, non-billable
Tank Capacity: 3000
Product Type Desc: 1a - REGULAR UNLEADED
Program Element: 2380
Decode for Program Element: 2380 - ADDITIONAL EXISTING UST - obsolete
Chemical Form: (none)
CAS#: Not reported
CERS ID: Not reported

Map ID
Direction
Distance
Elevation

MAP FINDINGS

Site

Database(s)

EDR ID Number
EPA ID Number

ATCHISON TOPEKA & SANTA FE RR* (Continued)

U004023315

Cross Ref Tank ID: Not reported
LEA ID: 9
Common Name: Not reported
Date Installed: Not reported
Date of Closure: Not reported
Latitude: Not reported
Longitude: Not reported

Tank Rec ID: Not reported
Tank Number: 3
Tank Status: 02 - Inactive, non-billable
Tank Capacity: 6000
Product Type Desc: 1a - REGULAR UNLEADED
Program Element: 2380
Decode for Program Element: 2380 - ADDITIONAL EXISTING UST - obsolete
Chemical Form: (none)
CAS#: Not reported
CERS ID: Not reported
Cross Ref Tank ID: Not reported
LEA ID: 9
Common Name: Not reported
Date Installed: Not reported
Date of Closure: Not reported
Latitude: Not reported
Longitude: Not reported

Tank Rec ID: Not reported
Tank Number: 4
Tank Status: 02 - Inactive, non-billable
Tank Capacity: 6500
Product Type Desc: 1a - REGULAR UNLEADED
Program Element: 2380
Decode for Program Element: 2380 - ADDITIONAL EXISTING UST - obsolete
Chemical Form: (none)
CAS#: Not reported
CERS ID: Not reported
Cross Ref Tank ID: Not reported
LEA ID: 9
Common Name: Not reported
Date Installed: Not reported
Date of Closure: Not reported
Latitude: Not reported
Longitude: Not reported

C17 **BEAULIEU INDUSTRIES**
400 S AURORA
STOCKTON, CA 95204
Site 6 of 15 in cluster C

ENVIROSTOR **S101592888**
VCP **N/A**
SWEEPS UST
CA FID UST

Relative: ENVIROSTOR:
Higher Name: BEAULIEU CHEMICAL COMPANY
Actual: Address: 400 S AURORA ST
18 ft. City,State,Zip: STOCKTON, CA 95203
Facility ID: 39280007
Status: No Further Action

Map ID
Direction
Distance
Elevation

MAP FINDINGS

Site

Database(s)

EDR ID Number
EPA ID Number

BEAULIEU INDUSTRIES (Continued)

S101592888

Status Date: 06/28/1995
Site Code: 100438
Site Type: Voluntary Cleanup
Site Type Detailed: Voluntary Cleanup
Acres: 2.48
NPL: NO
Regulatory Agencies: NONE SPECIFIED
Lead Agency: NONE SPECIFIED
Program Manager: Not reported
Supervisor: Steven Becker
Division Branch: Cleanup San Joaquin
Assembly: 13
Senate: 05
Special Program: Voluntary Cleanup Program
Restricted Use: NO
Site Mgmt Req: NONE SPECIFIED
Funding: Responsible Party
Latitude: 37.95022
Longitude: -121.2774
APN: 15126037
Past Use: MANUFACTURING - CHEMICALS, MANUFACTURING - CHEMICALS
Potential COC: * DETERGENT & SOAP * ACID SOLUTION WITHOUT METALS * UNSPECIFIED ACID SOLUTION * UNSPECIFIED ALKALINE SOLUTIONS Nitrate Phosphoric acid Sulfuric Acid
Confirmed COC: NONE SPECIFIED
Potential Description: SOIL, SOIL
Alias Name: 15126037
Alias Type: APN
Alias Name: 110011463148
Alias Type: EPA (FRS #)
Alias Name: 100438
Alias Type: Project Code (Site Code)
Alias Name: 39280007
Alias Type: Envirostor ID Number
Completed Info:
Completed Area Name: PROJECT WIDE
Completed Sub Area Name: Not reported
Completed Document Type: Voluntary Cleanup Agreement
Completed Date: 02/23/1995
Comments: Not reported
Completed Area Name: PROJECT WIDE
Completed Sub Area Name: Not reported
Completed Document Type: Preliminary Endangerment Assessment Report
Completed Date: 06/28/1995
Comments: A Preliminary Endangerment Assessment was completed to assess soil contamination which resulted from a soap manufacturing operation. The PEA concluded that no further action was required at the site.
Completed Area Name: PROJECT WIDE
Completed Sub Area Name: Not reported
Completed Document Type: Preliminary Assessment Report
Completed Date: 03/24/1988
Comments: ENFORCEMENT(OTHER) THIS SITE IS REFERRED TO ENFORCEMENT TO VERIFY IF ABANDONED RAW MATERIAL HAS BEEN CLEANED UP AT THIS SITE. PRELIM ASSESS DONE REFERRED TO ENFORCEMENT TO VERIFY CLEANUP.

Map ID
Direction
Distance
Elevation

MAP FINDINGS

Site

Database(s)

EDR ID Number
EPA ID Number

BEAULIEU INDUSTRIES (Continued)

S101592888

Completed Area Name: PROJECT WIDE
Completed Sub Area Name: Not reported
Completed Document Type: Preliminary Assessment/Site Inspection Report (PA/SI)
Completed Date: 08/18/1988
Comments: Not reported

Completed Area Name: PROJECT WIDE
Completed Sub Area Name: Not reported
Completed Document Type: Correspondence
Completed Date: 06/28/1995
Comments: Not reported

Future Area Name: Not reported
Future Sub Area Name: Not reported
Future Document Type: Not reported
Future Due Date: Not reported
Schedule Area Name: Not reported
Schedule Sub Area Name: Not reported
Schedule Document Type: Not reported
Schedule Due Date: Not reported
Schedule Revised Date: Not reported

VCP:

Name: BEAULIEU CHEMICAL COMPANY
Address: 400 S AURORA ST
City,State,Zip: STOCKTON, CA 95203
Facility ID: 39280007
Site Type: Voluntary Cleanup
Site Type Detail: Voluntary Cleanup
Site Mgmt. Req.: NONE SPECIFIED
Acres: 2.48
National Priorities List: NO
Cleanup Oversight Agencies: NONE SPECIFIED
Lead Agency: NONE SPECIFIED
Lead Agency Description: Not reported
Project Manager: Not reported
Supervisor: Steven Becker
Division Branch: Cleanup San Joaquin
Site Code: 100438
Assembly: 13
Senate: 05
Special Programs Code: Voluntary Cleanup Program
Status: No Further Action
Status Date: 06/28/1995
Restricted Use: NO
Funding: Responsible Party
Lat/Long: 37.95022 / -121.2774
APN: 15126037
Past Use: MANUFACTURING - CHEMICALS, MANUFACTURING - CHEMICALS
Potential COC: 10098, 10120, 10193, 10194, 30409, 30461, 305251
Confirmed COC: NONE SPECIFIED
Potential Description: SOIL, SOIL
Alias Name: 15126037
Alias Type: APN
Alias Name: 110011463148
Alias Type: EPA (FRS #)
Alias Name: 100438

Map ID
Direction
Distance
Elevation

MAP FINDINGS

Site

Database(s)

EDR ID Number
EPA ID Number

BEAULIEU INDUSTRIES (Continued)

S101592888

Alias Type: Project Code (Site Code)
Alias Name: 39280007
Alias Type: Envirostor ID Number

Completed Info:

Completed Area Name: PROJECT WIDE
Completed Sub Area Name: Not reported
Completed Document Type: Voluntary Cleanup Agreement
Completed Date: 02/23/1995
Comments: Not reported

Completed Area Name: PROJECT WIDE
Completed Sub Area Name: Not reported
Completed Document Type: Preliminary Endangerment Assessment Report
Completed Date: 06/28/1995
Comments: A Preliminary Endangerment Assessment was completed to assess soil contamination which resulted from a soap manufacturing operation. The PEA concluded that no further action was required at the site.

Completed Area Name: PROJECT WIDE
Completed Sub Area Name: Not reported
Completed Document Type: Preliminary Assessment Report
Completed Date: 03/24/1988
Comments: ENFORCEMENT(OTHER) THIS SITE IS REFERRED TO ENFORCEMENT TO VERIFY IF ABANDONED RAW MATERIAL HAS BEEN CLEANED UP AT THIS SITE. PRELIM ASSESS DONE REFERRED TO ENFORCEMENT TO VERIFY CLEANUP.

Completed Area Name: PROJECT WIDE
Completed Sub Area Name: Not reported
Completed Document Type: Preliminary Assessment/Site Inspection Report (PA/SI)
Completed Date: 08/18/1988
Comments: Not reported

Completed Area Name: PROJECT WIDE
Completed Sub Area Name: Not reported
Completed Document Type: Correspondence
Completed Date: 06/28/1995
Comments: Not reported

Future Area Name: Not reported
Future Sub Area Name: Not reported
Future Document Type: Not reported
Future Due Date: Not reported
Schedule Area Name: Not reported
Schedule Sub Area Name: Not reported
Schedule Document Type: Not reported
Schedule Due Date: Not reported
Schedule Revised Date: Not reported

SWEEPS UST:

Name: BEAULIEU INDUSTRIES
Address: 400 S AURORA
City: STOCKTON
Status: Not reported
Comp Number: 1016
Number: Not reported
Board Of Equalization: 44-024492

Map ID
Direction
Distance
Elevation

MAP FINDINGS

Site

Database(s)

EDR ID Number
EPA ID Number

BEAULIEU INDUSTRIES (Continued)

S101592888

Referral Date: Not reported
Action Date: Not reported
Created Date: Not reported
Owner Tank Id: Not reported
SWRCB Tank Id: 39-000-001016-000001
Tank Status: Not reported
Capacity: 550
Active Date: Not reported
Tank Use: M.V. FUEL
STG: PRODUCT
Content: LEADED
Number Of Tanks: 3

Name: BEAULIEU INDUSTRIES
Address: 400 S AURORA
City: STOCKTON
Status: Not reported
Comp Number: 1016
Number: Not reported
Board Of Equalization: 44-024492
Referral Date: Not reported
Action Date: Not reported
Created Date: Not reported
Owner Tank Id: Not reported
SWRCB Tank Id: 39-000-001016-000002
Tank Status: Not reported
Capacity: 550
Active Date: Not reported
Tank Use: M.V. FUEL
STG: PRODUCT
Content: DIESEL
Number Of Tanks: Not reported

Name: BEAULIEU INDUSTRIES
Address: 400 S AURORA
City: STOCKTON
Status: Not reported
Comp Number: 1016
Number: Not reported
Board Of Equalization: 44-024492
Referral Date: Not reported
Action Date: Not reported
Created Date: Not reported
Owner Tank Id: Not reported
SWRCB Tank Id: 39-000-001016-000003
Tank Status: Not reported
Capacity: 1400
Active Date: Not reported
Tank Use: M.V. FUEL
STG: PRODUCT
Content: LEADED
Number Of Tanks: Not reported

CA FID UST:
Facility ID: 39000598
Regulated By: UTKI
Regulated ID: Not reported

Map ID
Direction
Distance
Elevation

MAP FINDINGS

Site

Database(s)

EDR ID Number
EPA ID Number

BEAULIEU INDUSTRIES (Continued)

S101592888

Cortese Code: Not reported
SIC Code: Not reported
Facility Phone: 2094664151
Mail To: Not reported
Mailing Address: 326 LA ESPRAL
Mailing Address 2: Not reported
Mailing City,St,Zip: STOCKTON 95204
Contact: Not reported
Contact Phone: Not reported
DUNs Number: Not reported
NPDES Number: Not reported
EPA ID: Not reported
Comments: Not reported
Status: Inactive

C18

**BEAULIEN CHEMICAL
400 S AURORA ST
STOCKTON, CA 95204**

HIST UST U001603320

N/A

**< 1/8
1 ft.**

Site 7 of 15 in cluster C

**Relative:
Higher**

HIST UST:

**Actual:
18 ft.**

Name: BEAULIEN CHEMICAL
Address: 400 S AURORA ST
City,State,Zip: STOCKTON, CA 95204
File Number: 0002FA5A
URL: <http://geotracker.waterboards.ca.gov/ustpdfs/pdf/0002FA5A.pdf>
Region: STATE
Facility ID: 00000040625
Facility Type: Other
Other Type: CHEMICALS
Contact Name: HERB BOND
Telephone: 2094664151
Owner Name: CAPITAL VENTURE ENTERPRISE
Owner Address: 2223 LAKE ST #306
Owner City,St,Zip: SAN FRANCISCO, CA 94121
Total Tanks: 0001

Tank Num: 001
Container Num: 2
Year Installed: Not reported
Tank Capacity: 00000000
Tank Used for: WASTE
Type of Fuel: Not reported
Container Construction Thickness: Not reported
Leak Detection: Visual

Click here for Geo Tracker PDF:

Map ID
Direction
Distance
Elevation

MAP FINDINGS

Site

Database(s)

EDR ID Number
EPA ID Number

MORALES AUTO REPAIR (Continued)

S121785111

Violation Program: HMRRP
Violation Source: CERS

Site ID: 435766
Site Name: MORALES AUTO REPAIR
Violation Date: 2/22/2018
Citation: HSC 6.95 25508(a)(1) - California Health and Safety Code, Chapter 6.95, Section(s) 25508(a)(1)

Violation Description: Failure to establish and electronically submit an adequate emergency response plan and procedures for a release or threatened release of a hazardous material.

Violation Notes: Returned to compliance on 05/26/2019. The emergency response procedures have not been submitted. A business plan shall include the following emergency response procedures for a release or threatened release of hazardous materials, including, but not limited to, the following: - Immediate notification of local emergency personnel and the Environmental Health Department (EHD) - Procedures for the mitigation of a release or threatened release to minimize any potential harm or damage to persons, property, or the environment - Evacuation plans and procedures, including immediate notice, for the site Immediately log into the California Environmental Reporting System (CERS) at <http://cers.calepa.ca.gov/>, upload the correct or updated information, and submit to the EHD for approval.

Violation Division: San Joaquin County Environmental Health
Violation Program: HMRRP
Violation Source: CERS

Site ID: 435766
Site Name: MORALES AUTO REPAIR
Violation Date: 2/22/2018
Citation: HSC 6.95 25508(a)(1) - California Health and Safety Code, Chapter 6.95, Section(s) 25508(a)(1)

Violation Description: Failure to complete and electronically submit hazardous material inventory information for all reportable hazardous materials on site at or above reportable quantities.

Violation Notes: Returned to compliance on 06/07/2019. Reportable amounts of waste oil and waste antifreeze were found on site that have not been reported. Any material that meets or exceeds the reportable quantity shall be reported in the facility's business plan. Immediately log into the California Environmental Reporting System (CERS) at <http://cers.calepa.ca.gov/>, add the materials to the hazardous material inventory, and submit to the EHD for approval.

Violation Division: San Joaquin County Environmental Health
Violation Program: HMRRP
Violation Source: CERS

Site ID: 435766
Site Name: MORALES AUTO REPAIR
Violation Date: 2/22/2018
Citation: HSC 6.95 25508(a)(1) - California Health and Safety Code, Chapter 6.95, Section(s) 25508(a)(1)

Violation Description: Failure to complete and electronically submit a business plan when storing/handling a hazardous material at or above reportable quantities.

Violation Notes: Returned to compliance on 07/30/2018. The facility's business plan was not submitted electronically to the California Environmental Reporting System (CERS). As of January 1, 2013, all businesses were required to

Map ID
Direction
Distance
Elevation

MAP FINDINGS

Site

Database(s)

EDR ID Number
EPA ID Number

MORALES AUTO REPAIR (Continued)

S121785111

submit all business plans electronically. Immediately log into the CERS at <http://cers.calepa.ca.gov/>, enter the correct or updated information, and submit to the EHD for approval.

Violation Division: San Joaquin County Environmental Health
Violation Program: HMRRP
Violation Source: CERS

Site ID: 435766
Site Name: MORALES AUTO REPAIR
Violation Date: 2/22/2018
Citation: HSC 6.95 25508(a)(1) - California Health and Safety Code, Chapter 6.95, Section(s) 25508(a)(1)

Violation Description: Failure to complete and electronically submit a site map with all required content.

Violation Notes: Returned to compliance on 06/07/2019. A site map was not completed or submitted as part of the business plan. A site map shall contain a north orientation, loading areas, internal roads, adjacent streets, storm and sewer drains, access and exit points, emergency shutoffs, evacuation staging areas, hazardous material handling and storage areas, and emergency response equipment. If a site map element is not applicable for your facility then list it on the map and label as G NA". Immediately log into the California Environmental Reporting System (CERS) at <http://cers.calepa.ca.gov/>, upload the correct or updated information, and submit to the EHD for approval.

Violation Division: San Joaquin County Environmental Health
Violation Program: HMRRP
Violation Source: CERS

Site ID: 435766
Site Name: MORALES AUTO REPAIR
Violation Date: 2/22/2018
Citation: HSC 6.95 25505(c) - California Health and Safety Code, Chapter 6.95, Section(s) 25505(c)

Violation Description: Failure to have a business plan readily available to personnel of the business or the unified program facility with responsibilities for emergency response or training.

Violation Notes: Returned to compliance on 06/07/2019. Facility could not provide the Emergency Response Plan and the Chemical inventory upon request. The emergency response plans and procedures, the inventory of information required by this article, and the site map required by this section shall be readily available to personnel of the business or the unified program facility with responsibilities for emergency response or training pursuant to this section. Immediately make arrangements to have the business plan readily available for review.

Violation Division: San Joaquin County Environmental Health
Violation Program: HMRRP
Violation Source: CERS

Evaluation:
Eval General Type: Compliance Evaluation Inspection
Eval Date: 02-22-2018
Violations Found: Yes
Eval Type: Routine done by local agency
Eval Notes: An inspection checklist was provided to the facility operator on February 12, 2018, the day of inspection. This report completed by the Environmental Health Department replaces the initial checklist. Complete and submit a copy of the Return to Compliance Certification

Map ID
Direction
Distance
Elevation

MAP FINDINGS

Site

Database(s)

EDR ID Number
EPA ID Number

MORALES AUTO REPAIR (Continued)

S121785111

form to the EHD with a statement documenting the corrective actions that have been or will be taken for each violation, and any supporting paperwork, within 30 days of receiving the completed inspection report. Please be aware as of January 1, 2013, all businesses were required to submit all hazardous materials information online to the California Environmental Reporting System (CERS) at <http://cers.calepa.ca.gov>. Be sure to include your hazardous material activity in the Businesses Activities section in CERS in addition to any other relevant activities and required fields. For assistance with CERS, contact Toby Morelli at tmorelli@sjcehd.com or 209-468-3421.

Eval Division: San Joaquin County Environmental Health
Eval Program: HMRRP
Eval Source: CERS

Enforcement Action:

Site ID: 435766
Site Name: MORALES AUTO REPAIR
Site Address: 1021 E HAZELTON AVE
Site City: STOCKTON
Site Zip: 95205
Enf Action Date: 02-22-2018
Enf Action Type: Notice of Violation (Unified Program)
Enf Action Description: Notice of Violation Issued by the Inspector at the Time of Inspection
Enf Action Notes: Not reported
Enf Action Division: San Joaquin County Environmental Health
Enf Action Program: HMRRP
Enf Action Source: CERS

Coordinates:

Site ID: 435766
Facility Name: MORALES AUTO REPAIR
Env Int Type Code: HMBP
Program ID: 10757254
Coord Name: Not reported
Ref Point Type Desc: Center of a facility or station.
Latitude: 37.949430
Longitude: -121.276000

Affiliation:

Affiliation Type Desc: Legal Owner
Entity Name: Joaquin Morales
Entity Title: Not reported
Affiliation Address: 1021 E Hazelton Ave
Affiliation City: Stockton
Affiliation State: CA
Affiliation Country: United States
Affiliation Zip: 95205
Affiliation Phone: (209) 271-5273

Affiliation Type Desc: Operator
Entity Name: Joaquin Morales
Entity Title: Not reported
Affiliation Address: Not reported
Affiliation City: Not reported
Affiliation State: Not reported
Affiliation Country: Not reported

Map ID
Direction
Distance
Elevation

MAP FINDINGS

Site

Database(s)

EDR ID Number
EPA ID Number

MORALES AUTO REPAIR (Continued)

S121785111

Affiliation Zip: Not reported
Affiliation Phone: (209) 271-5273

Affiliation Type Desc: Identification Signer
Entity Name: Joaquin Morales
Entity Title: Owner
Affiliation Address: Not reported
Affiliation City: Not reported
Affiliation State: Not reported
Affiliation Country: Not reported
Affiliation Zip: Not reported
Affiliation Phone: Not reported

Affiliation Type Desc: Parent Corporation
Entity Name: Morales Auto Repair
Entity Title: Not reported
Affiliation Address: Not reported
Affiliation City: Not reported
Affiliation State: Not reported
Affiliation Country: Not reported
Affiliation Zip: Not reported
Affiliation Phone: Not reported

Affiliation Type Desc: CUPA District
Entity Name: San Joaquin Cnty Env Health
Entity Title: Not reported
Affiliation Address: 1868 East Hazelton Avenue
Affiliation City: Stockton
Affiliation State: CA
Affiliation Country: Not reported
Affiliation Zip: 95205-6232
Affiliation Phone: (209) 468-3420

Affiliation Type Desc: Document Preparer
Entity Name: Joaquin Morales
Entity Title: Not reported
Affiliation Address: Not reported
Affiliation City: Not reported
Affiliation State: Not reported
Affiliation Country: Not reported
Affiliation Zip: Not reported
Affiliation Phone: Not reported

Affiliation Type Desc: Environmental Contact
Entity Name: JOAQUINMORALES
Entity Title: Not reported
Affiliation Address: 1021 E Hazelton Ave
Affiliation City: Stockton
Affiliation State: CA
Affiliation Country: Not reported
Affiliation Zip: 95205
Affiliation Phone: Not reported

Affiliation Type Desc: Facility Mailing Address
Entity Name: Mailing Address
Entity Title: Not reported
Affiliation Address: 1021 E Hazelton Ave

Map ID
Direction
Distance
Elevation

MAP FINDINGS

Site

Database(s)

EDR ID Number
EPA ID Number

MORALES AUTO REPAIR (Continued)

S121785111

Affiliation City: Stockton
Affiliation State: CA
Affiliation Country: Not reported
Affiliation Zip: 95205
Affiliation Phone: Not reported

D20

**AMBERLAND COMPOSITES LLC
920 E HAZELTON AVE
STOCKTON, CA 95203**

RCRA NonGen / NLR

**1026057009
CAL000453202**

**< 1/8
1 ft.**

Site 5 of 10 in cluster D

**Relative:
Higher
Actual:
18 ft.**

RCRA Listings:
Date Form Received by Agency: 2020-03-04 00:00:00.0
Handler Name: AMBERLAND COMPOSITES LLC
Handler Address: 920 E HAZELTON AVE
Handler City,State,Zip: STOCKTON, CA 95203
EPA ID: CAL000453202
Contact Name: KOMET CHOOPRATHEEP/OWNER
Contact Address: 8814 LATINA LN
Contact City,State,Zip: STOCKTON, CA 95212
Contact Telephone: 209-981-5378
Contact Fax: 209-460-1600
Contact Email: KOMET1121@HOTMAIL.COM
Contact Title: Not reported
EPA Region: 09
Land Type: Not reported
Federal Waste Generator Description: Not a generator, verified
Non-Notifier: Not reported
Biennial Report Cycle: Not reported
Accessibility: Not reported
Active Site Indicator: Not reported
State District Owner: Not reported
State District: Not reported
Mailing Address: 920 E HAZELTON AVE
Mailing City,State,Zip: STOCKTON, CA 95203
Owner Name: AMBERLAND COMPOSITES LLC
Owner Type: Other
Operator Name: KOMET CHOOPRATHEEP/OWNER
Operator Type: Other
Short-Term Generator Activity: No
Importer Activity: No
Mixed Waste Generator: No
Transporter Activity: No
Transfer Facility Activity: No
Recycler Activity with Storage: No
Small Quantity On-Site Burner Exemption: No
Smelting Melting and Refining Furnace Exemption: No
Underground Injection Control: No
Off-Site Waste Receipt: No
Universal Waste Indicator: No
Universal Waste Destination Facility: No
Federal Universal Waste: No
Active Site Fed-Reg Treatment Storage and Disposal Facility: Not reported
Active Site Converter Treatment storage and Disposal Facility: Not reported
Active Site State-Reg Treatment Storage and Disposal Facility: Not reported
Active Site State-Reg Handler: ---

Map ID
 Direction
 Distance
 Elevation

MAP FINDINGS

Site

Database(s)

EDR ID Number
 EPA ID Number

AMBERLAND COMPOSITES LLC (Continued)

1026057009

Federal Facility Indicator:	Not reported
Hazardous Secondary Material Indicator:	N
Sub-Part K Indicator:	Not reported
Commercial TSD Indicator:	No
Treatment Storage and Disposal Type:	Not reported
2018 GPRA Permit Baseline:	Not on the Baseline
2018 GPRA Renewals Baseline:	Not on the Baseline
Permit Renewals Workload Universe:	Not reported
Permit Workload Universe:	Not reported
Permit Progress Universe:	Not reported
Post-Closure Workload Universe:	Not reported
Closure Workload Universe:	Not reported
202 GPRA Corrective Action Baseline:	No
Corrective Action Workload Universe:	No
Subject to Corrective Action Universe:	No
Non-TSDFs Where RCRA CA has Been Imposed Universe:	No
TSDFs Potentially Subject to CA Under 3004 (u)/(v) Universe:	No
TSDFs Only Subject to CA under Discretionary Auth Universe:	No
Corrective Action Priority Ranking:	No NCAPS ranking
Environmental Control Indicator:	No
Institutional Control Indicator:	No
Human Exposure Controls Indicator:	N/A
Groundwater Controls Indicator:	N/A
Operating TSDF Universe:	Not reported
Full Enforcement Universe:	Not reported
Significant Non-Complier Universe:	No
Unaddressed Significant Non-Complier Universe:	No
Addressed Significant Non-Complier Universe:	No
Significant Non-Complier With a Compliance Schedule Universe:	No
Financial Assurance Required:	Not reported
Handler Date of Last Change:	2020-03-06 18:11:49.0
Recognized Trader-Importer:	No
Recognized Trader-Exporter:	No
Importer of Spent Lead Acid Batteries:	No
Exporter of Spent Lead Acid Batteries:	No
Recycler Activity Without Storage:	No
Manifest Broker:	No
Sub-Part P Indicator:	No

Handler - Owner Operator:

Owner/Operator Indicator:	Operator
Owner/Operator Name:	KOMET CHOOPRATHEEP/OWNER
Legal Status:	Other
Date Became Current:	Not reported
Date Ended Current:	Not reported
Owner/Operator Address:	8814 LATINA LN
Owner/Operator City,State,Zip:	STOCKTON, CA 95212
Owner/Operator Telephone:	209-981-5378
Owner/Operator Telephone Ext:	Not reported
Owner/Operator Fax:	Not reported
Owner/Operator Email:	Not reported
Owner/Operator Indicator:	Owner
Owner/Operator Name:	AMBERLAND COMPOSITES LLC
Legal Status:	Other
Date Became Current:	Not reported

Map ID
 Direction
 Distance
 Elevation

MAP FINDINGS

Site

Database(s)

EDR ID Number
 EPA ID Number

AMBERLAND COMPOSITES LLC (Continued)

1026057009

Date Ended Current: Not reported
 Owner/Operator Address: 8814 LATINA LN
 Owner/Operator City,State,Zip: STOCKTON, CA 95212
 Owner/Operator Telephone: 209-981-5378
 Owner/Operator Telephone Ext: Not reported
 Owner/Operator Fax: Not reported
 Owner/Operator Email: Not reported

Historic Generators:

Receive Date: 2020-03-04 00:00:00.0
 Handler Name: AMBERLAND COMPOSITES LLC
 Federal Waste Generator Description: Not a generator, verified
 State District Owner: Not reported
 Large Quantity Handler of Universal Waste: No
 Recognized Trader Importer: No
 Recognized Trader Exporter: No
 Spent Lead Acid Battery Importer: No
 Spent Lead Acid Battery Exporter: No
 Current Record: Yes
 Non Storage Recycler Activity: Not reported
 Electronic Manifest Broker: Not reported

List of NAICS Codes and Descriptions:

NAICS Code: 811198
 NAICS Description: ALL OTHER AUTOMOTIVE REPAIR AND MAINTENANCE

Facility Has Received Notices of Violation:

No Violations Found:

Evaluation Action Summary:

No Evaluations Found:

C21

**BEAULIEU CHEM CO
 400 S AURORA
 STOCKTON, CA 95202**

**SEMS-ARCHIVE 1002850381
 CAD009449935**

< 1/8
 1 ft.

Site 8 of 15 in cluster C

**Relative:
 Higher**

SEMS Archive:

**Actual:
 18 ft.**

Site ID: 0903215
 EPA ID: CAD009449935
 Name: BEAULIEU CHEM CO
 Address: 400 S AURORA
 Address 2: Not reported
 City,State,Zip: STOCKTON, CA 95202
 Cong District: 14
 FIPS Code: 06077
 FF: N
 NPL: Not on the NPL
 Non NPL Status: NFRAP-Site does not qualify for the NPL based on existing information

SEMS Archive Detail:

Region: 09
 Site ID: 0903215

Map ID
 Direction
 Distance
 Elevation

MAP FINDINGS

Site

Database(s)

EDR ID Number
 EPA ID Number

BEAULIEU CHEM CO (Continued)

1002850381

EPA ID: CAD009449935
 Site Name: BEAULIEU CHEM CO
 NPL: N
 FF: N
 OU: 00
 Action Code: VS
 Action Name: ARCH SITE
 SEQ: 1
 Start Date: Not reported
 Finish Date: 1988-08-01 04:00:00
 Qual: Not reported
 Current Action Lead: EPA Perf In-Hse

Region: 09
 Site ID: 0903215
 EPA ID: CAD009449935
 Site Name: BEAULIEU CHEM CO
 NPL: N
 FF: N
 OU: 00
 Action Code: PA
 Action Name: PA
 SEQ: 1
 Start Date: Not reported
 Finish Date: 1988-08-01 04:00:00
 Qual: N
 Current Action Lead: St Perf

Region: 09
 Site ID: 0903215
 EPA ID: CAD009449935
 Site Name: BEAULIEU CHEM CO
 NPL: N
 FF: N
 OU: 00
 Action Code: DS
 Action Name: DISCVRY
 SEQ: 1
 Start Date: 1987-12-01 05:00:00
 Finish Date: 1987-12-01 05:00:00
 Qual: Not reported
 Current Action Lead: St Perf

D22 **AMBERLAND COMPOSITES, LLC**
920 E HAZELTON AVE
STOCKTON, CA 95203

CERS HAZ WASTE **S126138086**
N/A

< 1/8
 1 ft.

Site 6 of 10 in cluster D

Relative: CERS HAZ WASTE:
Higher Name: AMBERLAND COMPOSITES, LLC
Actual: Address: 920 E HAZELTON AVE
18 ft. City,State,Zip: STOCKTON, CA 95203
 Site ID: 564649
 CERS ID: 10183465
 CERS Description: Hazardous Waste Generator

Map ID
Direction
Distance
Elevation

MAP FINDINGS

Site

Database(s)

EDR ID Number
EPA ID Number

AMBERLAND COMPOSITES, LLC (Continued)

S126138086

Violations:

Site ID: 564649
Site Name: Amberland Composites, LLC
Violation Date: 2/20/2020
Citation: HSC 6.95 25507 - California Health and Safety Code, Chapter 6.95, Section(s) 25507

Violation Description: Failure to adequately establish and implement a business plan when storing/handling a hazardous material at or above reportable quantities.

Violation Notes: Returned to compliance on 04/24/2020. A Hazardous Materials Business Plan has not been established or implemented. A Hazardous Materials Business Plan shall be established and implemented for emergency response to a release or threatened release of a hazardous material when storing hazardous materials at or above the thresholds quantities of 55 gallons for materials that are liquids, 500 pounds for solids, or 200 cubic feet for compressed gas, at standard temperature and pressure. Immediately log into the California Environmental Reporting System (CERS) at <http://cers.calepa.ca.gov/>, enter the required information, and submit for review by the EHD.

Violation Division: San Joaquin County Environmental Health
Violation Program: HMRRP
Violation Source: CERS

Site ID: 564649
Site Name: Amberland Composites, LLC
Violation Date: 2/20/2020
Citation: 22 CCR 12 66262.11 - California Code of Regulations, Title 22, Chapter 12, Section(s) 66262.11

Violation Description: Failure to determine if wastes generated are hazardous waste by using generator knowledge or applying testing method.

Violation Notes: Returned to compliance on 06/06/2020. OBSERVATIONS: The facility has one rusty four foot long compressed gas cylinder with no labeling. The owner did not know if the cylinder contains gas or what type of gas. REGULATION GUIDANCE: Any person who generates a waste shall determine if the waste is a hazardous waste as specified in Title 22 California Code of Regulations (CCR). There are wastes that are listed as hazardous wastes. There are wastes that exhibit one or more of the hazardous waste characteristics: toxic, corrosive, reactive or ignitable. CORRECTIVE ACTION: Immediately make a hazardous waste determination for each waste , and manage it according to Title 22 CCR. Use Safety Data Sheets (SDS), waste sampling and test results or other knowledge to support your hazardous waste determination. Waste testing must be done using methods specified in Title 22 CCR including sections 66261.20-24. Submit a statement and supporting documentation with your hazardous waste determination. Demonstrate current s

Violation Division: San Joaquin County Environmental Health
Violation Program: HW
Violation Source: CERS

Site ID: 564649
Site Name: Amberland Composites, LLC
Violation Date: 2/20/2020
Citation: 40 CFR 1 265.32 - U.S. Code of Federal Regulations, Title 40, Chapter 1, Section(s) 265.32

Violation Description: Failure of the facility to maintain the following emergency equipment or equivalent: 1) An internal communications or alarm system; 2) A device, such as a telephone (immediately available at the scene of

Map ID
Direction
Distance
Elevation

MAP FINDINGS

Site

Database(s)

EDR ID Number
EPA ID Number

AMBERLAND COMPOSITES, LLC (Continued)

S126138086

Operations/ Maintenance) or a hand-held two-way radio, capable of summoning emergency assistance from local police departments, fire departments, or State or local emergency response teams; 3) Portable fire extinguishers, fire control equipment, spill control equipment, and decontamination equipment; and 4) Water at adequate volume and pressure to supply water hose streams, or foam producing equipment, or automatic sprinklers, or water spray systems.

Violation Notes: Returned to compliance on 06/06/2020. OBSERVATION: The facility is not equipped with the following equipment: emergency eyewash. REGULATION GUIDANCE: All facilities shall be equipped with the following, unless it can be demonstrated to the Department that none of the hazards posed by waste handled at the facility could require a particular kind of equipment specified below: (a) an internal communications or alarm system capable of providing immediate emergency instruction (voice or signal) to facility personnel; (b) a device, such as a telephone (immediately available at the scene of operations) or a hand-held two-way radio, capable of summoning emergency assistance from local police departments, fire departments, or State or local emergency response teams; (c) portable fire extinguishers, fire control equipment (including special extinguishing equipment, such as that using foam, inert gas, or dry chemicals), spill control equipment, and decontamination equipment; and (d) water at adequate volume and pressure to

Violation Division: San Joaquin County Environmental Health
Violation Program: HW
Violation Source: CERS

Site ID: 564649
Site Name: Amberland Composites, LLC
Violation Date: 2/20/2020
Citation: HSC 6.95 25508(a)(1) - California Health and Safety Code, Chapter 6.95, Section(s) 25508(a)(1)

Violation Description: Failure to complete and electronically submit the Business Activities Page and/or Business Owner Operator Identification Page.

Violation Notes: Returned to compliance on 03/22/2020. The Business Activities and Business Owner/Operator Identification forms have not been submitted. This information must be current and submitted as part of the business plan. Immediately log into the California Environmental Reporting System (CERS) at <http://cers.calepa.ca.gov/>, enter the correct or updated information, and submit to the EHD for approval.

Violation Division: San Joaquin County Environmental Health
Violation Program: HMRRP
Violation Source: CERS

Site ID: 564649
Site Name: Amberland Composites, LLC
Violation Date: 2/20/2020
Citation: HSC 6.95 25508(a)(1) - California Health and Safety Code, Chapter 6.95, Section(s) 25508(a)(1)

Violation Description: Failure to complete and electronically submit a business plan when storing/handling a hazardous material at or above reportable quantities.

Violation Notes: Returned to compliance on 04/24/2020. The facility's business plan was not submitted electronically to the California Environmental Reporting System (CERS). As of January 1, 2013, all businesses were required to submit all business plans electronically. Immediately log into the CERS at <http://cers.calepa.ca.gov/>, enter the correct or updated

Map ID
Direction
Distance
Elevation

MAP FINDINGS

Site

Database(s)

EDR ID Number
EPA ID Number

AMBERLAND COMPOSITES, LLC (Continued)

S126138086

information, and submit to the EHD for approval.
Violation Division: San Joaquin County Environmental Health
Violation Program: HMRRP
Violation Source: CERS

Site ID: 564649
Site Name: Amberland Composites, LLC
Violation Date: 2/20/2020
Citation: HSC 6.95 25505(a)(4) - California Health and Safety Code, Chapter 6.95, Section(s) 25505(a)(4)
Violation Description: Failure to provide initial and annual training to all employees in safety procedures in the event of a release or threatened release of a hazardous material or failure to document and maintain training records for a minimum of three years.
Violation Notes: Returned to compliance on 04/24/2020. Documentation showing initial and annual refresher training was not available at the time of inspection. The business plan shall include provisions for ensuring that appropriate personnel receive initial and annual refresher training. All employees shall be trained in safety procedures in the event of a release or threatened release of a hazardous material, including, but not limited to, familiarity with the following plans and procedures: (A) Immediate notification contacts to the appropriate local emergency response personnel and to the unified program agency. (B) Procedures for the mitigation of a release or threatened release to minimize any potential harm or damage to persons, property, or the environment. (C) Evacuation plans and procedures, including immediate notice, for the business site. This training shall be documented electronically or by hard copy and shall be made available for a minimum of three years. Immediately provide employee training for appropriate pers

Violation Division: San Joaquin County Environmental Health
Violation Program: HMRRP
Violation Source: CERS

Site ID: 564649
Site Name: Amberland Composites, LLC
Violation Date: 2/20/2020
Citation: 40 CFR 1 262.34(d)(5)(ii) - U.S. Code of Federal Regulations, Title 40, Chapter 1, Section(s) 262.34(d)(5)(ii)
Violation Description: Failure to post the following information next to the telephone: (A) The name and telephone number of the emergency coordinator; (B) Location of fire extinguishers and spill control material, and, if present, fire alarm; and (C) The telephone number of the fire department, unless the facility has a direct alarm.
Violation Notes: Returned to compliance on 04/24/2020. OBSERVATION: A complete modified contingency plan was not posted at the facility. REGULATION GUIDANCE: The business operator must post the following information next to telephones or in areas directly involved in the generation and accumulation of hazardous waste: the name and emergency telephone number of the emergency coordinator, the location of fire extinguishers and spill control material, and the telephone number of the fire department unless the facility has a direct alarm. CORRECTIVE ACTION: Immediately post the required information at the facility. Provide a statement to the San Joaquin County Environmental Health Department that the correction is complete.

Violation Division: San Joaquin County Environmental Health
Violation Program: HW

Map ID
Direction
Distance
Elevation

MAP FINDINGS

Site

Database(s)

EDR ID Number
EPA ID Number

AMBERLAND COMPOSITES, LLC (Continued)

S126138086

Violation Source: CERS

Site ID: 564649
Site Name: Amberland Composites, LLC
Violation Date: 2/20/2020
Citation: 22 CCR 12 66262.12 - California Code of Regulations, Title 22, Chapter 12, Section(s) 66262.12

Violation Description: Failure to obtain an Identification Number prior to treating, storing, disposing of, transporting or offering for transportation any hazardous waste.

Violation Notes: Returned to compliance on 03/19/2020. OBSERVATION: This business does not have a hazardous waste ID number in the California Department of Toxic Substances Control (DTSC) database for this business address. ID numbers are business and address specific. REGULATION GUIDANCE: A hazardous waste generator shall not treat, store, dispose of, transport or offer for transportation, hazardous waste without having received an Environmental Protection Agency (EPA) Identification (ID) Number. A State EPA ID number is required for generators of less than 100 kg RCRA hazardous waste per month, less than one kg of acutely hazardous waste per month or any amount of non-RCRA hazardous waste. ID numbers are unique to a business and site location. CORRECTIVE ACTION: Go to the DTSC web site at <https://dtsc.ca.gov/apply-for-hazardous-waste-epa-id-number/> to obtain a State ID number . Immediately apply for your ID number and submit evidence to the San Joaquin County Environmental Health Department within 30 days.

Violation Division: San Joaquin County Environmental Health
Violation Program: HW
Violation Source: CERS

Site ID: 564649
Site Name: Amberland Composites, LLC
Violation Date: 2/20/2020
Citation: 22 CCR 12 66262.34(f) - California Code of Regulations, Title 22, Chapter 12, Section(s) 66262.34(f)

Violation Description: Failure to properly label hazardous waste accumulation containers and portable tanks with the following requirements: "Hazardous Waste", name and address of the generator, physical and chemical characteristics of the Hazardous Waste, and starting accumulation date.

Violation Notes: Returned to compliance on 06/06/2020. OBSERVATION: Hazardous waste containers were observed on-site with incomplete labeling. One 55 gallon drum of paint waste was observed on site with hazardous waste labeling but the business address was incorrect. REGULATION GUIDANCE: All hazardous waste containers shall be marked with the following information: the words G Hazardous WasteG , name and address of generator, hazardous properties, physical state, composition (contents), accumulation start date CORRECTIVE ACTION: Immediately label the containers as required for hazardous waste. Correct the business address on the label. Provide a corrective action statement and supporting documentation to the San Joaquin County Environmental Health Department (EHD) within 30 days.

Violation Division: San Joaquin County Environmental Health
Violation Program: HW
Violation Source: CERS

Site ID: 564649

Map ID
Direction
Distance
Elevation

MAP FINDINGS

Site

Database(s)

EDR ID Number
EPA ID Number

AMBERLAND COMPOSITES, LLC (Continued)

S126138086

Site Name: Amberland Composites, LLC
Violation Date: 2/20/2020
Citation: HSC 6.95 25508(a)(1) - California Health and Safety Code, Chapter 6.95, Section(s) 25508(a)(1)
Violation Description: Failure to establish and electronically submit an adequate emergency response plan and procedures for a release or threatened release of a hazardous material.
Violation Notes: Returned to compliance on 04/12/2020. The emergency response procedures have not been submitted. A business plan shall include the following emergency response procedures for a release or threatened release of hazardous materials, including, but not limited to, the following: - Immediate notification of local emergency personnel and the Environmental Health Department (EHD) - Procedures for the mitigation of a release or threatened release to minimize any potential harm or damage to persons, property, or the environment - Evacuation plans and procedures, including immediate notice, for the site Immediately log into the California Environmental Reporting System (CERS) at <http://cers.calepa.ca.gov/>, upload the correct or updated information, and submit to the EHD for approval.
Violation Division: San Joaquin County Environmental Health
Violation Program: HMRRP
Violation Source: CERS

Site ID: 564649
Site Name: Amberland Composites, LLC
Violation Date: 1/29/2016
Citation: HSC 6.95 25508(a)(1) - California Health and Safety Code, Chapter 6.95, Section(s) 25508(a)(1)
Violation Description: Failure to establish and electronically submit an adequate emergency response plan and procedures for a release or threatened release of a hazardous material.
Violation Notes: Returned to compliance on 02/17/2016. The emergency response procedures have not been submitted. A business plan shall include the following emergency response procedures for a release or threatened release of hazardous materials, including, but not limited to, the following: - immediate notification of local emergency personnel and the Environmental Health Department (EHD) - procedures for the mitigation of a release or threatened release to minimize any potential harm or damage to persons, property, or the environment - evacuation plans and procedures, including immediate notice, for the site Immediately log into the California Environmental Reporting System (CERS) at <http://cers.calepa.ca.gov/>, upload the correct or updated information, and submit to the EHD for approval.
Violation Division: San Joaquin County Environmental Health
Violation Program: HMRRP
Violation Source: CERS

Site ID: 564649
Site Name: Amberland Composites, LLC
Violation Date: 1/29/2016
Citation: HSC 6.95 25505(a)(4) - California Health and Safety Code, Chapter 6.95, Section(s) 25505(a)(4)
Violation Description: Failure to provide initial and annual training to all employees in safety procedures in the event of a release or threatened release of a hazardous material or failure to document and maintain training records for a minimum of three years.
Violation Notes: Returned to compliance on 09/20/2016. Proof of employee training was

Map ID
Direction
Distance
Elevation

MAP FINDINGS

Site

Database(s)

EDR ID Number
EPA ID Number

AMBERLAND COMPOSITES, LLC (Continued)

S126138086

not available at the time of inspection. The business plan shall include provisions for ensuring that appropriate personnel receive initial and annual refresher training. This training shall be documented electronically or by hard copy and shall be made available for a minimum of three years. Immediately provide employee training for appropriate personnel and submit a copy of the training records to the EHD.

Violation Division: San Joaquin County Environmental Health
Violation Program: HMRRP
Violation Source: CERS

Site ID: 564649
Site Name: Amberland Composites, LLC
Violation Date: 1/29/2016
Citation: HSC 6.95 25508(a)(1) - California Health and Safety Code, Chapter 6.95, Section(s) 25508(a)(1)

Violation Description: Failure to complete and electronically submit hazardous material inventory information for all reportable hazardous materials on site at or above reportable quantities.

Violation Notes: Returned to compliance on 02/17/2016. Reportable amounts of compressed oxygen, acetylene, propane, carbon dioxide, nitrogen argon mix, helium, and carbon dioxide were found on site that have not been reported. Any material that meets or exceeds the reportable quantity shall be reported in the facility's business plan. Immediately log into the California Environmental Reporting System (CERS) at <http://cers.calepa.ca.gov/>, add the materials to the hazardous material inventory, and submit to the EHD for approval.

Violation Division: San Joaquin County Environmental Health
Violation Program: HMRRP
Violation Source: CERS

Site ID: 564649
Site Name: Amberland Composites, LLC
Violation Date: 2/20/2020
Citation: HSC 6.95 25508(a)(1) - California Health and Safety Code, Chapter 6.95, Section(s) 25508(a)(1)

Violation Description: Failure to establish and electronically submit an adequate training program in safety procedures in the event of a release or threatened release of a hazardous material.

Violation Notes: Returned to compliance on 04/24/2020. A training program has not been submitted. Training programs for all employees and annual training, including refresher courses, shall include familiarity with the facility's Emergency response plans and procedures in the event of a release or threatened release of a hazardous material. Training shall cover, but not limited to, all of the following: (A) Immediate notification contacts to the appropriate local emergency response personnel and to the unified program agency. (B) Procedures for the mitigation of a release or threatened release to minimize any potential harm or damage to persons, property, or the environment. (C) Evacuation plans and procedures, including immediate notice, for the business site. These training programs may take into consideration of each employee. Immediately prepare or update the facility's training program, log into the California Environmental Reporting System (CERS) at <http://cers.calepa.ca.gov/>, upload the correct or updated information, and submit

Violation Division: San Joaquin County Environmental Health
Violation Program: HMRRP

Map ID
Direction
Distance
Elevation

MAP FINDINGS

Site

Database(s)

EDR ID Number
EPA ID Number

AMBERLAND COMPOSITES, LLC (Continued)

S126138086

Violation Source: CERS

Site ID: 564649
Site Name: Amberland Composites, LLC
Violation Date: 2/20/2020
Citation: HSC 6.95 25508(a)(1) - California Health and Safety Code, Chapter 6.95, Section(s) 25508(a)(1)
Violation Description: Failure to complete and electronically submit a site map with all required content.
Violation Notes: Returned to compliance on 04/24/2020. A site map was not completed or submitted as part of the business plan. A site map shall contain a north orientation, loading areas, internal roads, adjacent streets, storm and sewer drains, access and exit points, emergency shutoffs, evacuation staging areas, hazardous material handling and storage areas, and emergency response equipment. If a site map element is not applicable for your facility then list it on the map and label as G NA". Immediately log into the California Environmental Reporting System (CERS) at <http://cers.calepa.ca.gov/>, upload the correct or updated information, and submit to the EHD for approval.

Violation Division: San Joaquin County Environmental Health
Violation Program: HMRRP
Violation Source: CERS

Site ID: 564649
Site Name: Amberland Composites, LLC
Violation Date: 2/20/2020
Citation: HSC 6.11 25404(e)(4) - California Health and Safety Code, Chapter 6.11, Section(s) 25404(e)(4)
Violation Description: Failure to report program data electronically.
Violation Notes: Returned to compliance on 04/24/2020. OBSERVATION: This business's hazardous waste activities have not been reported on the California Environmental Reporting System (CERS) website for this address. CERS ID numbers are unique to a business address. REGULATION GUIDANCE: Each regulated business shall report program data electronically on the CERS website. CORRECTIVE ACTION: Immediately report your business activities including the hazardous waste program on the CERS website. Provide a corrective action statement to the San Joaquin County Environmental Health Department within 30 days.

Violation Division: San Joaquin County Environmental Health
Violation Program: HW
Violation Source: CERS

Site ID: 564649
Site Name: Amberland Composites, LLC
Violation Date: 2/20/2020
Citation: 40 CFR 1 262.34(d)(5)(i) - U.S. Code of Federal Regulations, Title 40, Chapter 1, Section(s) 262.34(d)(5)(i)
Violation Description: Failure to have at least one employee either on the premises or on call (i.e., available to respond to an emergency by reaching the facility within a short period of time) with the responsibility for coordinating all emergency response measures.
Violation Notes: Returned to compliance on 04/24/2020. OBSERVATION: A complete modified contingency plan with an assigned emergency coordinator was not posted at the facility. REGULATION GUIDANCE: The emergency coordinator or his designee must respond to any emergencies that arise. The business operator must post the following information next to telephones or in areas directly involved in the generation and accumulation of

Map ID
Direction
Distance
Elevation

MAP FINDINGS

Site

Database(s)

EDR ID Number
EPA ID Number

AMBERLAND COMPOSITES, LLC (Continued)

S126138086

hazardous waste: the name and emergency telephone number of the emergency coordinator, the location of fire extinguishers and spill control material, and the telephone number of the fire department unless the facility has a direct alarm. CORRECTIVE ACTION: Immediately post the required information at the facility. Provide a statement to the San Joaquin County Environmental Health Department that the correction is complete.

Violation Division: San Joaquin County Environmental Health
Violation Program: HW
Violation Source: CERS

Site ID: 564649
Site Name: Amberland Composites, LLC
Violation Date: 1/29/2016
Citation: HSC 6.95 25508(a)(1) - California Health and Safety Code, Chapter 6.95, Section(s) 25508(a)(1)

Violation Description: Failure to establish and electronically submit an adequate training program in safety procedures in the event of a release or threatened release of a hazardous material.

Violation Notes: Returned to compliance on 02/17/2016. A training program has not been submitted. Training programs for all employees and annual training, including refresher courses, shall include safety procedures for the event of a release or threatened release of a hazardous material, including, but not limited to, familiarity with the facility's emergency response plans and procedures. These training programs may take into consideration of each employee. Immediately prepare or update the facility's training program, log into the California Environmental Reporting System (CERS) at <http://cers.calepa.ca.gov/>, upload the correct or updated information, and submit to the EHD for approval.

Violation Division: San Joaquin County Environmental Health
Violation Program: HMRRP
Violation Source: CERS

Site ID: 564649
Site Name: Amberland Composites, LLC
Violation Date: 1/29/2016
Citation: HSC 6.95 25508.2 - California Health and Safety Code, Chapter 6.95, Section(s) 25508.2

Violation Description: Failure to annually review and electronically certify that the business plan is complete, accurate, and up-to-date.

Violation Notes: Returned to compliance on 09/20/2016. The business plan information has not been reviewed and resubmitted in the California Environmental Reporting System (CERS) annually. The hazardous materials inventory shall be submitted by January 15 of each calendar year and may be submitted beginning November 1 of the previous year. Immediately log into the CERS at <http://cers.calepa.ca.gov/>, enter the correct or updated information, and submit to the EHD for approval.

Violation Division: San Joaquin County Environmental Health
Violation Program: HMRRP
Violation Source: CERS

Site ID: 564649
Site Name: Amberland Composites, LLC
Violation Date: 1/29/2016
Citation: HSC 6.95 25508(a)(1) - California Health and Safety Code, Chapter 6.95, Section(s) 25508(a)(1)

Map ID
Direction
Distance
Elevation

MAP FINDINGS

Site

Database(s)

EDR ID Number
EPA ID Number

AMBERLAND COMPOSITES, LLC (Continued)

S126138086

Violation Description: Failure to complete and electronically submit a site map with all required content.

Violation Notes: Returned to compliance on 02/17/2016. A site map was not submitted. A site map shall contain a north orientation, loading areas, internal roads, adjacent streets, storm and sewer drains, access and exit points, emergency shutoffs, evacuation staging areas, hazardous material handling and storage areas, and emergency response equipment. Immediately log into the California Environmental Reporting System (CERS) at <http://cers.calepa.ca.gov/>, upload the correct or updated information, and submit to the EHD for approval.

Violation Division: San Joaquin County Environmental Health
Violation Program: HMRRP
Violation Source: CERS

Site ID: 564649
Site Name: Amberland Composites, LLC
Violation Date: 1/29/2016
Citation: 19 CCR 6.95 25508(a)(1) - California Code of Regulations, Title 19, Chapter 6.95, Section(s) 25508(a)(1)

Violation Description: Failure to complete and electronically submit the Business Activities Page and/or Business Owner Operator Identification Page.

Violation Notes: Returned to compliance on 02/17/2016. The Business Activities and the Business Owner/Operator Identification forms have not been submitted. This information must be current and submitted as part of the business plan. Immediately log into the California Environmental Reporting System (CERS) at <http://cers.calepa.ca.gov/>, enter the correct or updated information, and submit to the EHD for approval.

Violation Division: San Joaquin County Environmental Health
Violation Program: HMRRP
Violation Source: CERS

Site ID: 564649
Site Name: Amberland Composites, LLC
Violation Date: 2/20/2020
Citation: HSC 6.95 25508(a)(1) - California Health and Safety Code, Chapter 6.95, Section(s) 25508(a)(1)

Violation Description: Failure to complete and electronically submit hazardous material inventory information for all reportable hazardous materials on site at or above reportable quantities.

Violation Notes: Returned to compliance on 04/23/2020. One 55 gallon drum and several one gallon cans of acetone, one 55 gallon drum of waste flammable liquid, and five 55 gallon drums and sixteen 5 gallon pails of resin were found on site that has not been reported for 2020. Any material that meets or exceeds the reportable quantity shall be reported in the facility's business plan. Immediately log into the California Environmental Reporting System (CERS) at <http://cers.calepa.ca.gov/>, add the materials to the hazardous material inventory, and submit to the EHD for approval.

Violation Division: San Joaquin County Environmental Health
Violation Program: HMRRP
Violation Source: CERS

Site ID: 564649
Site Name: Amberland Composites, LLC
Violation Date: 2/20/2020
Citation: HSC 6.95 25505(c) - California Health and Safety Code, Chapter 6.95, Section(s) 25505(c)

Map ID
Direction
Distance
Elevation

MAP FINDINGS

Site

Database(s)

EDR ID Number
EPA ID Number

AMBERLAND COMPOSITES, LLC (Continued)

S126138086

Violation Description: Failure to have a business plan readily available to personnel of the business or the unified program facility with responsibilities for emergency response or training.

Violation Notes: Returned to compliance on 04/24/2020. Facility could not provide the Emergency Response Plan and the Chemical inventory upon request. The emergency response plans and procedures, the inventory of information required by this article, and the site map required by this section shall be readily available to personnel of the business or the unified program facility with responsibilities for emergency response or training pursuant to this section. Immediately make arrangements to have the business plan readily available for review.

Violation Division: San Joaquin County Environmental Health
Violation Program: HMRRP
Violation Source: CERS

Evaluation:
Eval General Type: Compliance Evaluation Inspection
Eval Date: 02-20-2020
Violations Found: Yes
Eval Type: Routine done by local agency
Eval Notes: Complete and submit a copy of the Return to Compliance Certification form to the EHD with a statement documenting the corrective actions that have been or will be taken for each violation, and any supporting paperwork, within 30 days of receiving the completed inspection report. Business has moved from the previous site at 3632 DUCK CREEK DR, BLDG F, STOCKTON, CA, 95215 on January 1, 2020. Starting September 1, 2018, all in-office CERS help will be provided at EHD hourly rate (\$152). To schedule an appointment, please call (209) 468-3420.

Eval Division: San Joaquin County Environmental Health
Eval Program: HMRRP
Eval Source: CERS

Eval General Type: Compliance Evaluation Inspection
Eval Date: 01-29-2016
Violations Found: Yes
Eval Type: Routine done by local agency
Eval Notes: Complete and submit a copy of the Return to Compliance Certification form to the EHD with a statement documenting the corrective actions that have been or will be taken for each violation, and supporting paperwork by February 28, 2016. Copies of the inspection report and photos were provided to Tony Womack. Please be aware as of January 1, 2013, all businesses were required to submit all hazardous materials information online to the California Environmental Reporting System (CERS) at <http://cers.calepa.ca.gov>. Be sure to include your hazardous material activity in the Businesses Activities section in CERS in addition to any other relevant activities and required fields. For assistance with CERS, contact Lisa Medina at 209-468-3455.

Eval Division: San Joaquin County Environmental Health
Eval Program: HMRRP
Eval Source: CERS

Eval General Type: Compliance Evaluation Inspection
Eval Date: 02-20-2020
Violations Found: Yes
Eval Type: Routine done by local agency
Eval Notes: Complete and submit a copy of the Return to Compliance Certification form to the EHD with a statement documenting the corrective actions

Map ID
Direction
Distance
Elevation

MAP FINDINGS

Site

Database(s)

EDR ID Number
EPA ID Number

AMBERLAND COMPOSITES, LLC (Continued)

S126138086

that have been or will be taken for each violation, and any supporting paperwork, by 3-20-20 . Starting September 1, 2018, all in-office CERS help will be provided at EHD hourly rate (\$152). To schedule an appointment, please call (209) 468-3420. Waste streams found: Paint / Resin waste Business - fiberglass product manufacturing Business moved to this address on 1-1-20 from 3632 Duck Creek Drive, building F, Stockton 95215. Provided San Joaquin County small business hazardous waste facility brochure

Eval Division: San Joaquin County Environmental Health
Eval Program: HW
Eval Source: CERS

Enforcement Action:

Site ID: 564649
Site Name: Amberland Composites, LLC
Site Address: 920 E HAZELTON AVE
Site City: STOCKTON
Site Zip: 95203
Enf Action Date: 01-29-2016
Enf Action Type: Notice of Violation (Unified Program)
Enf Action Description: Notice of Violation Issued by the Inspector at the Time of Inspection
Enf Action Notes: Not reported
Enf Action Division: San Joaquin County Environmental Health
Enf Action Program: HMRRP
Enf Action Source: CERS

Coordinates:

Site ID: 564649
Facility Name: Amberland Composites, LLC
Env Int Type Code: HMBP
Program ID: 10183465
Coord Name: Not reported
Ref Point Type Desc: Center of a facility or station.
Latitude: 37.948350
Longitude: -121.277150

Affiliation:

Affiliation Type Desc: Identification Signer
Entity Name: Komet Choopratheep
Entity Title: Owner/Operator
Affiliation Address: Not reported
Affiliation City: Not reported
Affiliation State: Not reported
Affiliation Country: Not reported
Affiliation Zip: Not reported
Affiliation Phone: Not reported

Affiliation Type Desc: CUPA District
Entity Name: San Joaquin Cnty Env Health
Entity Title: Not reported
Affiliation Address: 1868 East Hazelton Avenue
Affiliation City: Stockton
Affiliation State: CA
Affiliation Country: Not reported
Affiliation Zip: 95205-6232
Affiliation Phone: (209) 468-3420

Map ID
Direction
Distance
Elevation

MAP FINDINGS

Site

Database(s)

EDR ID Number
EPA ID Number

AMBERLAND COMPOSITES, LLC (Continued)

S126138086

Affiliation Type Desc: Environmental Contact
Entity Name: Seng Kingkhilysack
Entity Title: Not reported
Affiliation Address: 920 E Hazelton Avenue
Affiliation City: Stockton
Affiliation State: CA
Affiliation Country: Not reported
Affiliation Zip: 95203
Affiliation Phone: Not reported

Affiliation Type Desc: Facility Mailing Address
Entity Name: Mailing Address
Entity Title: Not reported
Affiliation Address: 920 E Hazelton Avenue
Affiliation City: Sockton
Affiliation State: CA
Affiliation Country: Not reported
Affiliation Zip: 95203
Affiliation Phone: Not reported

Affiliation Type Desc: Legal Owner
Entity Name: Komet Choopratheep
Entity Title: Not reported
Affiliation Address: 8814 Latina Lane
Affiliation City: Stockton
Affiliation State: CA
Affiliation Country: United States
Affiliation Zip: 95212
Affiliation Phone: (209) 981-5378

Affiliation Type Desc: Operator
Entity Name: Komet Choopratheep
Entity Title: Not reported
Affiliation Address: Not reported
Affiliation City: Not reported
Affiliation State: Not reported
Affiliation Country: Not reported
Affiliation Zip: Not reported
Affiliation Phone: (209) 460-1600

Affiliation Type Desc: Document Preparer
Entity Name: Komet Choopratheep
Entity Title: Not reported
Affiliation Address: Not reported
Affiliation City: Not reported
Affiliation State: Not reported
Affiliation Country: Not reported
Affiliation Zip: Not reported
Affiliation Phone: Not reported

Affiliation Type Desc: Parent Corporation
Entity Name: AMBERLAND COMPOSITES LLC
Entity Title: Not reported
Affiliation Address: Not reported
Affiliation City: Not reported
Affiliation State: Not reported
Affiliation Country: Not reported

Map ID
Direction
Distance
Elevation

MAP FINDINGS

Site

Database(s)

EDR ID Number
EPA ID Number

AMBERLAND COMPOSITES, LLC (Continued)

S126138086

Affiliation Zip: Not reported
Affiliation Phone: Not reported

C23

**CAPITAL VENTURE ENTERPRISES
400 S AURORA ST
STOCKTON, CA 95204**

**UST U004260150
N/A**

< 1/8
1 ft.

Site 9 of 15 in cluster C

**Relative:
Higher**

UST SAN JOAQUIN:

**Actual:
18 ft.**

Name: CAPITAL VENTURE ENTERPRISES
Address: 400 S AURORA ST
City,State,Zip: STOCKTON, CA 95204
Region: SJ
Facility Id: FA0003506
Mail Address: 517 WASHINGTON
Mail Address 2: Not reported
Mail Care of: CAPTIAL VENTURE ENTERPRISES
Mail City,St,Zip: SAN FRANCISCO, CA 94111

Tank Rec ID: Not reported
Tank Number: 1
Tank Status: 02 - Inactive, non-billable
Tank Capacity: 550
Product Type Desc: 09 - OTHER PETROLEUM
Program Element: 2380
Decode for Program Element: 2380 - ADDITIONAL EXISTING UST - obsolete
Chemical Form: (none)
CAS#: Not reported
CERS ID: Not reported
Cross Ref Tank ID: Not reported
LEA ID: 9
Common Name: Not reported
Date Installed: Not reported
Date of Closure: Not reported
Latitude: Not reported
Longitude: Not reported

Tank Rec ID: Not reported
Tank Number: 2
Tank Status: 02 - Inactive, non-billable
Tank Capacity: 550
Product Type Desc: 03 - DIESEL
Program Element: 2380
Decode for Program Element: 2380 - ADDITIONAL EXISTING UST - obsolete
Chemical Form: (none)
CAS#: Not reported
CERS ID: Not reported
Cross Ref Tank ID: Not reported
LEA ID: 9
Common Name: Not reported
Date Installed: Not reported
Date of Closure: Not reported
Latitude: Not reported
Longitude: Not reported

Map ID
Direction
Distance
Elevation

MAP FINDINGS

Site

Database(s)

EDR ID Number
EPA ID Number

CAPITAL VENTURE ENTERPRISES (Continued)

U004260150

Tank Rec ID: Not reported
Tank Number: 3
Tank Status: 02 - Inactive, non-billable
Tank Capacity: 0
Product Type Desc: 09 - OTHER PETROLEUM
Program Element: 2380
Decode for Program Element: 2380 - ADDITIONAL EXISTING UST - obsolete
Chemical Form: (none)
CAS#: Not reported
CERS ID: Not reported
Cross Ref Tank ID: Not reported
LEA ID: 9
Common Name: Not reported
Date Installed: Not reported
Date of Closure: Not reported
Latitude: Not reported
Longitude: Not reported

E24

**DURA STRIP
1140 E SCOTTS AVE
STOCKTON, CA 95205**

**EDR Hist Auto 1014189809
N/A**

**< 1/8
1 ft.**

Site 2 of 19 in cluster E

**Relative:
Higher**

EDR Hist Auto

**Actual:
19 ft.**

Year: Name:
1975 DURA STRIP

Type:
AUTOMOBILE REPAIRING

E25

**SANTA FE RAILWAY
1033 SCOTTS AVE E
STOCKTON, CA 95205**

**LUST S104403374
Cortese N/A
HIST CORTESE
CERS**

**< 1/8
1 ft.**

Site 3 of 19 in cluster E

**Relative:
Higher**

LUST:

**Actual:
18 ft.**

Name: SANTA FE RAILWAY
Address: 1033 SCOTTS AVE E
City,State,Zip: STOCKTON, CA 95205
Lead Agency: SAN JOAQUIN COUNTY
Case Type: LUST Cleanup Site
Geo Track: http://geotracker.waterboards.ca.gov/profile_report.asp?global_id=T0607700151
Global Id: T0607700151
Latitude: 37.948078
Longitude: -121.275493
Status: Completed - Case Closed
Status Date: 04/05/1996
Case Worker: Not reported
RB Case Number: 390217
Local Agency: Not reported
File Location: Not reported
Local Case Number: 1193
Potential Media Affect: Soil
Potential Contaminants of Concern: Heating Oil / Fuel Oil
Site History: Not reported

Map ID
Direction
Distance
Elevation

MAP FINDINGS

Site

Database(s)

EDR ID Number
EPA ID Number

SANTA FE RAILWAY (Continued)

S104403374

LUST:

Global Id: T0607700151
Contact Type: Regional Board Caseworker
Contact Name: Alan Buehler
Organization Name: CENTRAL VALLEY RWQCB (REGION 5S)
Address: 11020 SUN CENTER DRIVE #200
City: RANCHO CORDOVA
Email: alan.buehler@waterboards.ca.gov
Phone Number: Not reported

LUST:

Global Id: T0607700151
Action Type: Other
Date: 05/02/1988
Action: Leak Discovery

Global Id: T0607700151
Action Type: REMEDIATION
Date: 05/21/1988
Action: Not reported

Global Id: T0607700151
Action Type: Other
Date: 05/02/1988
Action: Leak Reported

LUST:

Global Id: T0607700151
Status: Open - Case Begin Date
Status Date: 05/02/1988

Global Id: T0607700151
Status: Completed - Case Closed
Status Date: 04/05/1996

LUST REG 5:

Name: SANTA FE RAILWAY
Address: 1033 SCOTTS AVE E
City: STOCKTON
Region: 5
Status: Case Closed
Case Number: 390217
Case Type: Soil only
Substance: BUNKER FUEL OIL
Staff Initials: JLB
Lead Agency: Local
Program: LUST
MTBE Code: N/A

CORTESE:

Name: SANTA FE RAILWAY
Address: 1033 SCOTTS AVE E
City,State,Zip: STOCKTON, CA 95205
Region: CORTESE

Map ID
Direction
Distance
Elevation

MAP FINDINGS

Site

Database(s)

EDR ID Number
EPA ID Number

SANTA FE RAILWAY (Continued)

S104403374

Envirostor Id: Not reported
Global ID: T0607700151
Site/Facility Type: LUST CLEANUP SITE
Cleanup Status: COMPLETED - CASE CLOSED
Status Date: Not reported
Site Code: Not reported
Latitude: Not reported
Longitude: Not reported
Owner: Not reported
Enf Type: Not reported
Swat R: Not reported
Flag: active
Order No: Not reported
Waste Discharge System No: Not reported
Effective Date: Not reported
Region 2: Not reported
WID Id: Not reported
Solid Waste Id No: Not reported
Waste Management Uit Name: Not reported
File Name: Active Open

HIST CORTESE:

edr_fname: SANTA FE RAILWAY
edr_fadd1: 1033 SCOTTS
City,State,Zip: STOCKTON, CA 92505
Region: CORTESE
Facility County Code: 39
Reg By: LTNKA
Reg Id: 390217

CERS:

Name: SANTA FE RAILWAY
Address: 1033 SCOTTS AVE E
City,State,Zip: STOCKTON, CA 95205
Site ID: 215752
CERS ID: T0607700151
CERS Description: Leaking Underground Storage Tank Cleanup Site

Affiliation:

Affiliation Type Desc: Regional Board Caseworker
Entity Name: Alan Buehler - CENTRAL VALLEY RWQCB (REGION 5S)
Entity Title: Not reported
Affiliation Address: 11020 SUN CENTER DRIVE #200
Affiliation City: RANCHO CORDOVA
Affiliation State: CA
Affiliation Country: Not reported
Affiliation Zip: Not reported
Affiliation Phone: Not reported

Map ID
Direction
Distance
Elevation

MAP FINDINGS

Site

Database(s)

EDR ID Number
EPA ID Number

E26 **ATCHITSON TOPEKA & SANTA FE**
1033 E SCOTTS ST
STOCKTON, CA 95205

SWEEPS UST **S101592658**
CA FID UST **N/A**

< 1/8
1 ft.

Site 4 of 19 in cluster E

Relative:
Higher
Actual:
18 ft.

SWEEPS UST:
Name: ATCHITSON TOPEKA & SANTA FE
Address: 1033 E SCOTTS ST
City: STOCKTON
Status: Not reported
Comp Number: 1193
Number: Not reported
Board Of Equalization: Not reported
Referral Date: Not reported
Action Date: Not reported
Created Date: Not reported
Owner Tank Id: Not reported
SWRCB Tank Id: 39-000-001193-000001
Tank Status: Not reported
Capacity: 16000
Active Date: Not reported
Tank Use: OIL
STG: PRODUCT
Content: BUNK OIL
Number Of Tanks: 4

Name: ATCHITSON TOPEKA & SANTA FE
Address: 1033 E SCOTTS ST
City: STOCKTON
Status: Not reported
Comp Number: 1193
Number: Not reported
Board Of Equalization: Not reported
Referral Date: Not reported
Action Date: Not reported
Created Date: Not reported
Owner Tank Id: Not reported
SWRCB Tank Id: 39-000-001193-000002
Tank Status: Not reported
Capacity: 3000
Active Date: Not reported
Tank Use: OIL
STG: PRODUCT
Content: BUNK OIL
Number Of Tanks: Not reported

Name: ATCHITSON TOPEKA & SANTA FE
Address: 1033 E SCOTTS ST
City: STOCKTON
Status: Not reported
Comp Number: 1193
Number: Not reported
Board Of Equalization: Not reported
Referral Date: Not reported
Action Date: Not reported
Created Date: Not reported
Owner Tank Id: Not reported
SWRCB Tank Id: 39-000-001193-000003

Map ID
Direction
Distance
Elevation

MAP FINDINGS

Site

Database(s)

EDR ID Number
EPA ID Number

ATCHITSON TOPEKA & SANTA FE (Continued)

S101592658

Tank Status: Not reported
Capacity: 6000
Active Date: Not reported
Tank Use: OIL
STG: PRODUCT
Content: BUNKER OIL
Number Of Tanks: Not reported

Name: ATCHITSON TOPEKA & SANTA FE
Address: 1033 E SCOTTS ST
City: STOCKTON
Status: Not reported
Comp Number: 1193
Number: Not reported
Board Of Equalization: Not reported
Referral Date: Not reported
Action Date: Not reported
Created Date: Not reported
Owner Tank Id: Not reported
SWRCB Tank Id: 39-000-001193-000004
Tank Status: Not reported
Capacity: 6500
Active Date: Not reported
Tank Use: OIL
STG: PRODUCT
Content: BUNK OIL
Number Of Tanks: Not reported

CA FID UST:

Facility ID: 39000098
Regulated By: UTNKI
Regulated ID: Not reported
Cortese Code: Not reported
SIC Code: Not reported
Facility Phone: 2099425438
Mail To: Not reported
Mailing Address: 5200 E SHIELA
Mailing Address 2: Not reported
Mailing City,St,Zip: STOCKTON 95205
Contact: Not reported
Contact Phone: Not reported
DUNS Number: Not reported
NPDES Number: Not reported
EPA ID: Not reported
Comments: Not reported
Status: Inactive

D27

BENJES PARTS & SERVICE INC AUTO REPR
1031 E CHURCH ST
STOCKTON, CA 95205

EDR Hist Auto 1014165360
N/A

< 1/8
1 ft.

Site 7 of 10 in cluster D

**Relative:
Higher**

EDR Hist Auto

**Actual:
19 ft.**

Year: Name:
1972 BENJES BODY SHOP

Type:
General Automotive Repair Shops

Map ID
 Direction
 Distance
 Elevation

MAP FINDINGS

Site

Database(s)

EDR ID Number
 EPA ID Number

BENJES PARTS & SERVICE INC AUTO REPR (Continued)

1014165360

1973	BENJES BODY SHOP	General Automotive Repair Shops
1974	BENJES BODY SHOP	General Automotive Repair Shops
1975	BENJES BODY SHOP	General Automotive Repair Shops
1976	BENJES BODY SHOP	General Automotive Repair Shops
1977	BENJES BODY SHOP	General Automotive Repair Shops
1978	BENJES	General Automotive Repair Shops
1979	BENJES	General Automotive Repair Shops
1980	BENJES	General Automotive Repair Shops
1982	BENJES V W SERVICE INC	Auto And Home Supply Stores
1983	BENJES V W SERVICE INC	Auto And Home Supply Stores
1985	BENJES V W SERVICE INC	Auto And Home Supply Stores
1986	BENJES V W SERVICE INC	Auto And Home Supply Stores
1987	BENJES V W SERVICE INC	Auto And Home Supply Stores
1990	BENJES PARTS & SERVICE INC AUTO	AUTOMOBILE REPAIRING
1998	BAMBUS ENG TRNMSSION RBUILDING	Automotive Repair Shops, NEC, NEC
1999	BAMBUS ENG TRNMSSION RBUILDING	Automotive Repair Shops, NEC, NEC
2000	BAMBUS ENG TRNMSSION RBUILDING	Automotive Repair Shops, NEC, NEC
2001	BAMBUS ENG TRNMSSION RBUILDING	Automotive Repair Shops, NEC, NEC
2002	BAMBUS ENG TRNMSSION RBUILDING	Automotive Repair Shops, NEC, NEC
2003	BAMBUS ENG TRNMSSION RBUILDING	Automotive Repair Shops, NEC, NEC
2004	BAMBUS ENG TRNMSSION RBUILDING	Automotive Repair Shops, NEC, NEC
2005	BAMBUS ENG TRNMSSION RBUILDING	Automotive Repair Shops, NEC, NEC
2006	BAMBUS ENG TRNMSSION RBUILDING	Automotive Repair Shops, NEC, NEC
2007	BAMBUS ENG TRNMSSION RBUILDING	Automotive Repair Shops, NEC, NEC
2008	BAMBUS ENG TRNMSSION RBUILDING	Automotive Repair Shops, NEC, NEC
2009	BAMBUS ENG TRNMSSION RBUILDING	Automotive Repair Shops, NEC, NEC
2010	BAMBUS ENG TRNMSSION RBUILDING	Automotive Repair Shops, NEC, NEC
2011	BAMBUS ENG TRNMSSION RBUILDING	Automotive Repair Shops, NEC, NEC
2012	BAMBUS ENG TRNMSSION RBUILDING	Automotive Repair Shops, NEC, NEC
2013	BAMBUS ENG TRNMSSION RBUILDING	Automotive Repair Shops, NEC, NEC
2014	BAMBUS ENG TRNMSSION RBUILDING	Automotive Repair Shops, NEC, NEC

C28

**A ATWOOD D L AUTO
 429 S AURORA ST
 STOCKTON, CA**

EDR Hist Auto

**1014159729
 N/A**

< 1/8
 1 ft.

Site 10 of 15 in cluster C

**Relative:
 Higher**

EDR Hist Auto

**Actual:
 18 ft.**

Year: Name:
 1940 A ATWOOD D L AUTO

Type:
 AUTOMOBILE REPAIRING

C29

**BEAULIEU CHEMICAL COMPANY
 400 AURORA
 STOCKTON, CA 95201**

HIST CORTESE

**S101302600
 N/A**

< 1/8
 1 ft.

Site 11 of 15 in cluster C

**Relative:
 Higher**

HIST CORTESE:

**Actual:
 18 ft.**

edr_fname: BEAULIEU CHEMICAL COMPANY
 edr_fadd1: 400 AURORA
 City,State,Zip: STOCKTON, CA 95201
 Region: CORTESE
 Facility County Code: 39
 Reg By: CALSI

Map ID
 Direction
 Distance
 Elevation

MAP FINDINGS

Site

Database(s)

EDR ID Number
 EPA ID Number

BEAULIEU CHEMICAL COMPANY (Continued)

S101302600

Reg Id: 39280007

 edr_fname: CAPITOL VENTURE ENTERPRIS
 edr_fadd1: 400 AURORA
 City,State,Zip: STOCKTON, CA 95201
 Region: CORTESE
 Facility County Code: 39
 Reg By: LTNKA
 Reg Id: 390747

D30

**STOCKTON INDUSTRIAL SUPPLY
 957 E CHURCH ST
 STOCKTON, CA 95203**

RCRA NonGen / NLR

**1024853485
 CAL000413339**

< 1/8
 1 ft.

Site 8 of 10 in cluster D

**Relative:
 Higher

 Actual:
 18 ft.**

RCRA Listings:	
Date Form Received by Agency:	2015-12-19 00:00:00.0
Handler Name:	STOCKTON INDUSTRIAL SUPPLY
Handler Address:	957 E CHURCH ST
Handler City,State,Zip:	STOCKTON, CA 95203
EPA ID:	CAL000413339
Contact Name:	GARRETT ULMER
Contact Address:	957 E CHURCH ST
Contact City,State,Zip:	STOCKTON, CA 95203
Contact Telephone:	209-944-0926
Contact Fax:	209-462-7620
Contact Email:	GULMER@HIXCO.BIZ
Contact Title:	Not reported
EPA Region:	09
Land Type:	Not reported
Federal Waste Generator Description:	Not a generator, verified
Non-Notifier:	Not reported
Biennial Report Cycle:	Not reported
Accessibility:	Not reported
Active Site Indicator:	Handler Activities
State District Owner:	Not reported
State District:	Not reported
Mailing Address:	536 S AURORA ST
Mailing City,State,Zip:	STOCKTON, CA 95203
Owner Name:	MIKE SCOTT
Owner Type:	Other
Operator Name:	GARRETT ULMER
Operator Type:	Other
Short-Term Generator Activity:	No
Importer Activity:	No
Mixed Waste Generator:	No
Transporter Activity:	No
Transfer Facility Activity:	No
Recycler Activity with Storage:	No
Small Quantity On-Site Burner Exemption:	No
Smelting Melting and Refining Furnace Exemption:	No
Underground Injection Control:	No
Off-Site Waste Receipt:	No
Universal Waste Indicator:	Yes
Universal Waste Destination Facility:	Yes
Federal Universal Waste:	No
Active Site Fed-Reg Treatment Storage and Disposal Facility:	Not reported

Map ID
 Direction
 Distance
 Elevation

MAP FINDINGS

Site

Database(s)

EDR ID Number
 EPA ID Number

STOCKTON INDUSTRIAL SUPPLY (Continued)

1024853485

Active Site Converter Treatment storage and Disposal Facility:	Not reported
Active Site State-Reg Treatment Storage and Disposal Facility:	Not reported
Active Site State-Reg Handler:	---
Federal Facility Indicator:	Not reported
Hazardous Secondary Material Indicator:	N
Sub-Part K Indicator:	Not reported
Commercial TSD Indicator:	No
Treatment Storage and Disposal Type:	Not reported
2018 GPRA Permit Baseline:	Not on the Baseline
2018 GPRA Renewals Baseline:	Not on the Baseline
Permit Renewals Workload Universe:	Not reported
Permit Workload Universe:	Not reported
Permit Progress Universe:	Not reported
Post-Closure Workload Universe:	Not reported
Closure Workload Universe:	Not reported
202 GPRA Corrective Action Baseline:	No
Corrective Action Workload Universe:	No
Subject to Corrective Action Universe:	No
Non-TSDFs Where RCRA CA has Been Imposed Universe:	No
TSDFs Potentially Subject to CA Under 3004 (u)/(v) Universe:	No
TSDFs Only Subject to CA under Discretionary Auth Universe:	No
Corrective Action Priority Ranking:	No NCAPS ranking
Environmental Control Indicator:	No
Institutional Control Indicator:	No
Human Exposure Controls Indicator:	N/A
Groundwater Controls Indicator:	N/A
Operating TSDF Universe:	Not reported
Full Enforcement Universe:	Not reported
Significant Non-Complier Universe:	No
Unaddressed Significant Non-Complier Universe:	No
Addressed Significant Non-Complier Universe:	No
Significant Non-Complier With a Compliance Schedule Universe:	No
Financial Assurance Required:	Not reported
Handler Date of Last Change:	2018-12-20 13:52:55.0
Recognized Trader-Importer:	No
Recognized Trader-Exporter:	No
Importer of Spent Lead Acid Batteries:	No
Exporter of Spent Lead Acid Batteries:	No
Recycler Activity Without Storage:	No
Manifest Broker:	No
Sub-Part P Indicator:	No

Handler - Owner Operator:

Owner/Operator Indicator:	Owner
Owner/Operator Name:	MIKE SCOTT
Legal Status:	Other
Date Became Current:	Not reported
Date Ended Current:	Not reported
Owner/Operator Address:	536 S AURORA ST
Owner/Operator City,State,Zip:	STOCKTON, CA 95203
Owner/Operator Telephone:	209-948-1123
Owner/Operator Telephone Ext:	Not reported
Owner/Operator Fax:	Not reported
Owner/Operator Email:	Not reported

Owner/Operator Indicator: Operator

Map ID
Direction
Distance
Elevation

MAP FINDINGS

Site

Database(s)

EDR ID Number
EPA ID Number

STOCKTON INDUSTRIAL SUPPLY (Continued)

1024853485

Owner/Operator Name: GARRETT ULMER
Legal Status: Other
Date Became Current: Not reported
Date Ended Current: Not reported
Owner/Operator Address: 957 E CHURCH ST
Owner/Operator City,State,Zip: STOCKTON, CA 95203
Owner/Operator Telephone: 209-944-0926
Owner/Operator Telephone Ext: Not reported
Owner/Operator Fax: Not reported
Owner/Operator Email: Not reported

Historic Generators:
Receive Date: 2015-12-19 00:00:00.0
Handler Name: STOCKTON INDUSTRIAL SUPPLY
Federal Waste Generator Description: Not a generator, verified
State District Owner: Not reported
Large Quantity Handler of Universal Waste: No
Recognized Trader Importer: Not reported
Recognized Trader Exporter: Not reported
Spent Lead Acid Battery Importer: Not reported
Spent Lead Acid Battery Exporter: Not reported
Current Record: Yes
Non Storage Recycler Activity: Not reported
Electronic Manifest Broker: Not reported

List of NAICS Codes and Descriptions:
NAICS Code: 56299
NAICS Description: ALL OTHER WASTE MANAGEMENT SERVICES

Facility Has Received Notices of Violation:
No Violations Found:

Evaluation Action Summary:
No Evaluations Found:

D31

**HICKINBOTHAM BROS
920 E HAZELTON AVE
STOCKTON, CA 95203**

**UST U004260557
N/A**

< 1/8
1 ft.

Site 9 of 10 in cluster D

**Relative:
Higher** UST SAN JOAQUIN:
Name: HICKINBOTHAM BROS
**Actual:
18 ft.** Address: 920 E HAZELTON AVE
City,State,Zip: STOCKTON, CA 95203
Region: SJ
Facility Id: FA0005292
Mail Address: 920 E HAZELTON AVE
Mail Address 2: Not reported
Mail Care of: HICKINBOTHAM BROS
Mail City,St,Zip: STOCKTON, CA 95203

Tank Rec ID: Not reported
Tank Number: 1

Map ID
Direction
Distance
Elevation

MAP FINDINGS

Site

Database(s)

EDR ID Number
EPA ID Number

HICKINBOTHAM BROS (Continued)

U004260557

Tank Status: 02 - Inactive, non-billable
Tank Capacity: 500
Product Type Desc: 09 - OTHER PETROLEUM
Program Element: 2380
Decode for Program Element: 2380 - ADDITIONAL EXISTING UST - obsolete
Chemical Form: (none)
CAS#: Not reported
CERS ID: Not reported
Cross Ref Tank ID: Not reported
LEA ID: 9
Common Name: Not reported
Date Installed: Not reported
Date of Closure: Not reported
Latitude: Not reported
Longitude: Not reported

C32

**GELCO VEHICLE LEASING
418 S AURORA ST
STOCKTON, CA 95203**

**HIST UST U001603278
N/A**

< 1/8
1 ft.

Site 12 of 15 in cluster C

**Relative:
Higher**

**Actual:
18 ft.**

HIST UST:
Name: GELCO VEHICLE LEASING
Address: 418 S AURORA ST
City,State,Zip: STOCKTON, CA 95203
File Number: 0002F63A
URL: <http://geotracker.waterboards.ca.gov/ustpdfs/pdf/0002F63A.pdf>
Region: STATE
Facility ID: 00000028554
Facility Type: Other
Other Type: LEASE COMPANY
Contact Name: ANDREW HYDUKE
Telephone: 2099577030
Owner Name: CAPITAL VENTURE ENTERPRISES
Owner Address: 2223 LAKE ST, #306
Owner City,St,Zip: SAN FRANCISCO, CA 94121
Total Tanks: 0001

Tank Num: 001
Container Num: 1
Year Installed: 1975
Tank Capacity: 00001375
Tank Used for: PRODUCT
Type of Fuel: UNLEADED
Container Construction Thickness: Not reported
Leak Detection: Stock Inventor

Click here for Geo Tracker PDF:

MAP FINDINGS

Map ID
Direction
Distance
Elevation

Site

Database(s)

EDR ID Number
EPA ID Number

D33 **WESTERN RAMBLER BODY SHOP AUTO BODY REPR** **EDR Hist Auto** **1014183060**
940 HAZELTON AVE E **N/A**
< 1/8 **STOCKTON, CA**

1 ft.

Site 10 of 10 in cluster D

Relative: EDR Hist Auto
Higher

Actual: Year: Name: Type:
18 ft. 1965 WESTERN RAMBLER BODY SHOP AUTO AUTOMOBILE REPAIRING

F34 **TECH TRUCK AND AUTO INC** **CERS HAZ WASTE** **S123531618**
620 S AURORA ST **CERS** **N/A**
< 1/8 **STOCKTON, CA 95203**

1 ft.

Site 1 of 8 in cluster F

Relative: CERS HAZ WASTE:
Higher Name: TECH TRUCK AND AUTO INC
Actual: Address: 620 S AURORA ST
18 ft. City,State,Zip: STOCKTON, CA 95203
 Site ID: 517689
 CERS ID: 10783237
 CERS Description: Hazardous Waste Generator

CERS:
 Name: TECH TRUCK AND AUTO INC
 Address: 620 S AURORA ST
 City,State,Zip: STOCKTON, CA 95203
 Site ID: 517689
 CERS ID: 10783237
 CERS Description: Chemical Storage Facilities

Violations:
 Site ID: 517689
 Site Name: Tech Truck and Auto Inc
 Violation Date: 3/15/2019
 Citation: HSC 6.95 25508(a)(1) - California Health and Safety Code, Chapter 6.95, Section(s) 25508(a)(1)
 Violation Description: Failure to establish and electronically submit an adequate emergency response plan and procedures for a release or threatened release of a hazardous material.
 Violation Notes: Returned to compliance on 04/30/2019. The emergency response procedures have not been submitted. A business plan shall include the following emergency response procedures for a release or threatened release of hazardous materials, including, but not limited to, the following: - Immediate notification of local emergency personnel and the Environmental Health Department (EHD) - Procedures for the mitigation of a release or threatened release to minimize any potential harm or damage to persons, property, or the environment - Evacuation plans and procedures, including immediate notice, for the site Immediately log into the California Environmental Reporting System (CERS) at <http://cers.calepa.ca.gov/>, upload the correct or updated information, and submit to the EHD for approval.
 Violation Division: San Joaquin County Environmental Health
 Violation Program: HMRRP
 Violation Source: CERS
 Site ID: 517689
 Site Name: Tech Truck and Auto Inc

Map ID
Direction
Distance
Elevation

MAP FINDINGS

Site

Database(s)

EDR ID Number
EPA ID Number

TECH TRUCK AND AUTO INC (Continued)

S123531618

Violation Date: 3/15/2019
Citation: HSC 6.95 25505(a)(4) - California Health and Safety Code, Chapter 6.95, Section(s) 25505(a)(4)
Violation Description: Failure to provide initial and annual training to all employees in safety procedures in the event of a release or threatened release of a hazardous material or failure to document and maintain training records for a minimum of three years.
Violation Notes: Returned to compliance on 04/02/2019. Employee training records were not available at the time of inspection. The business plan shall include provisions for ensuring that appropriate personnel receive initial and annual refresher training. This training shall be documented electronically or by hard copy and shall be made available for a minimum of three years. Immediately provide employee training for appropriate personnel and submit a copy of the training records to the EHD.
Violation Division: San Joaquin County Environmental Health
Violation Program: HMRRP
Violation Source: CERS

Site ID: 517689
Site Name: Tech Truck and Auto Inc
Violation Date: 3/15/2019
Citation: HSC 6.95 25508(a)(1) - California Health and Safety Code, Chapter 6.95, Section(s) 25508(a)(1)
Violation Description: Failure to complete and electronically submit hazardous material inventory information for all reportable hazardous materials on site at or above reportable quantities.
Violation Notes: Returned to compliance on 05/13/2019. 200 gallons of waste oil, 1,300 gallons of new oil, one 55 gallon drum of waste antifreeze, one 55 gallon drum of waste gasoline, two 278 cubic feet (c.f.) cylinders of compressed oxygen, at least 200 c.f. of acetylene (actual amount not available due to worn/missing volume marking on one of the two cylinders), and four 55 gallon drums of new antifreeze were found on site that have not been reported. Any material that meets or exceeds the reportable quantity shall be reported in the facility's business plan. Immediately log into the California Environmental Reporting System (CERS) at <http://cers.calepa.ca.gov/>, add the materials to the hazardous material inventory, and submit to the EHD for approval.
Violation Division: San Joaquin County Environmental Health
Violation Program: HMRRP
Violation Source: CERS

Site ID: 517689
Site Name: Tech Truck and Auto Inc
Violation Date: 3/15/2019
Citation: HSC 6.95 25508(a)(1) - California Health and Safety Code, Chapter 6.95, Section(s) 25508(a)(1)
Violation Description: Failure to establish and electronically submit an adequate training program in safety procedures in the event of a release or threatened release of a hazardous material.
Violation Notes: Returned to compliance on 05/13/2019. A training program was not submitted. Training programs for all employees and annual training, including refresher courses, shall include safety procedures for the event of a release or threatened release of a hazardous material, including, but not limited to, familiarity with the facility's emergency response plans and procedures. These training programs may take into consideration of each employee. Immediately prepare or

Map ID
Direction
Distance
Elevation

MAP FINDINGS

Site

Database(s)

EDR ID Number
EPA ID Number

TECH TRUCK AND AUTO INC (Continued)

S123531618

update the facility's training program, log into the California Environmental Reporting System (CERS) at <http://cers.calepa.ca.gov/>, upload the correct or updated information, and submit to the EHD for approval.

Violation Division: San Joaquin County Environmental Health
Violation Program: HMRRP
Violation Source: CERS

Site ID: 517689
Site Name: Tech Truck and Auto Inc
Violation Date: 3/15/2019
Citation: HSC 6.95 25507 - California Health and Safety Code, Chapter 6.95, Section(s) 25507

Violation Description: Failure to adequately establish and implement a business plan when storing/handling a hazardous material at or above reportable quantities.

Violation Notes: Returned to compliance on 04/02/2019. A Hazardous Materials Business Plan has not been established or implemented. A Hazardous Materials Business Plan shall be established and implemented for emergency response to a release or threatened release of a hazardous material when storing hazardous materials at or above the thresholds quantities of 55 gallons for materials that are liquids, 500 pounds for solids, or 200 cubic feet for compressed gas, at standard temperature and pressure. Immediately log into the California Environmental Reporting System (CERS) at <http://cers.calepa.ca.gov/>, enter the required information, and submit for review by the EHD.

Violation Division: San Joaquin County Environmental Health
Violation Program: HMRRP
Violation Source: CERS

Site ID: 517689
Site Name: Tech Truck and Auto Inc
Violation Date: 3/15/2019
Citation: HSC 6.95 25505(c) - California Health and Safety Code, Chapter 6.95, Section(s) 25505(c)

Violation Description: Failure to have a business plan readily available to personnel of the business or the unified program facility with responsibilities for emergency response or training.

Violation Notes: Returned to compliance on 05/13/2019. Facility could not provide the Emergency Response Plan and the Chemical inventory upon request. The emergency response plans and procedures, the inventory of information required by this article, and the site map required by this section shall be readily available to personnel of the business or the unified program facility with responsibilities for emergency response or training pursuant to this section. Immediately make arrangements to have the business plan readily available for review.

Violation Division: San Joaquin County Environmental Health
Violation Program: HMRRP
Violation Source: CERS

Site ID: 517689
Site Name: Tech Truck and Auto Inc
Violation Date: 3/15/2019
Citation: HSC 6.95 25508(a)(1) - California Health and Safety Code, Chapter 6.95, Section(s) 25508(a)(1)

Violation Description: Failure to complete and electronically submit a site map with all required content.

Map ID
Direction
Distance
Elevation

MAP FINDINGS

Site

Database(s)

EDR ID Number
EPA ID Number

TECH TRUCK AND AUTO INC (Continued)

S123531618

Violation Notes: Returned to compliance on 05/13/2019. A site map was not completed or submitted as part of the business plan. A site map shall contain a north orientation, loading areas, internal roads, adjacent streets, storm and sewer drains, access and exit points, emergency shutoffs, evacuation staging areas, hazardous material handling and storage areas, and emergency response equipment. If a site map element is not applicable for your facility then list it on the map and label as G NA". Immediately log into the California Environmental Reporting System (CERS) at <http://cers.calepa.ca.gov/>, upload the correct or updated information, and submit to the EHD for approval.

Violation Division: San Joaquin County Environmental Health
Violation Program: HMRRP
Violation Source: CERS

Site ID: 517689
Site Name: Tech Truck and Auto Inc
Violation Date: 3/15/2019
Citation: HSC 6.95 25508(a)(1) - California Health and Safety Code, Chapter 6.95, Section(s) 25508(a)(1)

Violation Description: Failure to complete and electronically submit a business plan when storing/handling a hazardous material at or above reportable quantities.

Violation Notes: Returned to compliance on 04/02/2019. The facility's business plan was not submitted electronically to the California Environmental Reporting System (CERS). As of January 1, 2013, all businesses were required to submit all business plans electronically. Immediately log into the CERS at <http://cers.calepa.ca.gov/>, enter the correct or updated information, and submit to the EHD for approval.

Violation Division: San Joaquin County Environmental Health
Violation Program: HMRRP
Violation Source: CERS

Site ID: 517689
Site Name: Tech Truck and Auto Inc
Violation Date: 3/15/2019
Citation: HSC 6.95 25508(a)(1) - California Health and Safety Code, Chapter 6.95, Section(s) 25508(a)(1)

Violation Description: Failure to complete and electronically submit the Business Activities Page and/or Business Owner Operator Identification Page.

Violation Notes: Returned to compliance on 03/22/2019. The Business Owner/Operator Identification form has not been submitted. This information must be current and submitted as part of the business plan. Immediately log into the California Environmental Reporting System (CERS) at <http://cers.calepa.ca.gov/>, enter the correct or updated information, and submit to the EHD for approval.

Violation Division: San Joaquin County Environmental Health
Violation Program: HMRRP
Violation Source: CERS

Evaluation:
Eval General Type: Compliance Evaluation Inspection
Eval Date: 03-15-2019
Violations Found: Yes
Eval Type: Routine done by local agency
Eval Notes: An inspection checklist was provided to the facility operator on the day of inspection, March 15, 2019. The EHD has written this complete report which replaces the initial checklist. Complete and submit a

Map ID
Direction
Distance
Elevation

MAP FINDINGS

Site

Database(s)

EDR ID Number
EPA ID Number

TECH TRUCK AND AUTO INC (Continued)

S123531618

copy of the Return to Compliance Certification form to the EHD with a statement documenting the corrective actions that have been or will be taken for each violation, and any supporting paperwork, within 30 days of receiving the completed inspection report. Starting September 1, 2018, all in-office CERS help will be provided at EHD hourly rate (\$152). To schedule an appointment, please call (209) 468-3420.

Eval Division: San Joaquin County Environmental Health
Eval Program: HMRRP
Eval Source: CERS

Coordinates:

Site ID: 517689
Facility Name: Tech Truck and Auto Inc
Env Int Type Code: HWG
Program ID: 10783237
Coord Name: Not reported
Ref Point Type Desc: Center of a facility or station.
Latitude: 37.947530
Longitude: -121.277220

Affiliation:

Affiliation Type Desc: CUPA District
Entity Name: San Joaquin Cnty Env Health
Entity Title: Not reported
Affiliation Address: 1868 East Hazelton Avenue
Affiliation City: Stockton
Affiliation State: CA
Affiliation Country: Not reported
Affiliation Zip: 95205-6232
Affiliation Phone: (209) 468-3420

Affiliation Type Desc: Legal Owner
Entity Name: Victor Lopez
Entity Title: Not reported
Affiliation Address: 620 S Aurora St
Affiliation City: Stockton
Affiliation State: CA
Affiliation Country: United States
Affiliation Zip: 95203
Affiliation Phone: (209) 518-6153

Affiliation Type Desc: Document Preparer
Entity Name: VICTOR LOPEZ
Entity Title: Not reported
Affiliation Address: Not reported
Affiliation City: Not reported
Affiliation State: Not reported
Affiliation Country: Not reported
Affiliation Zip: Not reported
Affiliation Phone: Not reported

Affiliation Type Desc: Identification Signer
Entity Name: Victor Lopez
Entity Title: Owner
Affiliation Address: Not reported
Affiliation City: Not reported

Map ID
Direction
Distance
Elevation

MAP FINDINGS

Site

Database(s)

EDR ID Number
EPA ID Number

TECH TRUCK AND AUTO INC (Continued)

S123531618

Affiliation State: Not reported
Affiliation Country: Not reported
Affiliation Zip: Not reported
Affiliation Phone: Not reported

Affiliation Type Desc: Parent Corporation
Entity Name: TECH TRUCK AND AUTO INC
Entity Title: Not reported
Affiliation Address: Not reported
Affiliation City: Not reported
Affiliation State: Not reported
Affiliation Country: Not reported
Affiliation Zip: Not reported
Affiliation Phone: Not reported

Affiliation Type Desc: Environmental Contact
Entity Name: TERESA FELIX
Entity Title: Not reported
Affiliation Address: 620 S. Aurora ST
Affiliation City: Stockton
Affiliation State: CA
Affiliation Country: Not reported
Affiliation Zip: 95205
Affiliation Phone: Not reported

Affiliation Type Desc: Facility Mailing Address
Entity Name: Mailing Address
Entity Title: Not reported
Affiliation Address: 620 S Aurora St
Affiliation City: Stockton
Affiliation State: CA
Affiliation Country: Not reported
Affiliation Zip: 95203
Affiliation Phone: Not reported

Affiliation Type Desc: Operator
Entity Name: Victor Lopez
Entity Title: Not reported
Affiliation Address: Not reported
Affiliation City: Not reported
Affiliation State: Not reported
Affiliation Country: Not reported
Affiliation Zip: Not reported
Affiliation Phone: (209) 518-6153

Affiliation Type Desc: Property Owner
Entity Name: Nektarios Klostrakis
Entity Title: Not reported
Affiliation Address: 2391 Arden Way
Affiliation City: Sacramento
Affiliation State: CA
Affiliation Country: United States
Affiliation Zip: 95825
Affiliation Phone: (916) 267-4454

Map ID
Direction
Distance
Elevation

MAP FINDINGS

Site

Database(s) EDR ID Number
EPA ID Number

E35 **INDUSTRIAL INNOVATIONS**
935 E SCOTTS AVE
STOCKTON, CA 95205

UST **U004260244**
N/A

< 1/8
1 ft.

Site 5 of 19 in cluster E

Relative:
Higher
Actual:
18 ft.

UST SAN JOAQUIN:
Name: INDUSTRIAL INNOVATIONS
Address: 935 E SCOTTS AVE
City,State,Zip: STOCKTON, CA 95205
Region: SJ
Facility Id: FA0003913
Mail Address: 935 E SCOTTS
Mail Address 2: Not reported
Mail Care of: INDUSTRIAL INNOVATIONS
Mail City,St,Zip: STOCKTON, CA 95205

Tank Rec ID: Not reported
Tank Number: 1
Tank Status: 02 - Inactive, non-billable
Tank Capacity: 5000
Product Type Desc: 09 - OTHER PETROLEUM
Program Element: 2380
Decode for Program Element: 2380 - ADDITIONAL EXISTING UST - obsolete
Chemical Form: (none)
CAS#: Not reported
CERS ID: Not reported
Cross Ref Tank ID: Not reported
LEA ID: 9
Common Name: Not reported
Date Installed: Not reported
Date of Closure: Not reported
Latitude: Not reported
Longitude: Not reported

Tank Rec ID: Not reported
Tank Number: 2
Tank Status: 02 - Inactive, non-billable
Tank Capacity: 5000
Product Type Desc: 09 - OTHER PETROLEUM
Program Element: 2380
Decode for Program Element: 2380 - ADDITIONAL EXISTING UST - obsolete
Chemical Form: (none)
CAS#: Not reported
CERS ID: Not reported
Cross Ref Tank ID: Not reported
LEA ID: 9
Common Name: Not reported
Date Installed: Not reported
Date of Closure: Not reported
Latitude: Not reported
Longitude: Not reported

Tank Rec ID: Not reported
Tank Number: 3
Tank Status: 02 - Inactive, non-billable
Tank Capacity: 550

Map ID
Direction
Distance
Elevation

MAP FINDINGS

Site

Database(s)

EDR ID Number
EPA ID Number

INDUSTRIAL INNOVATIONS (Continued)

U004260244

Product Type Desc: 09 - OTHER PETROLEUM
Program Element: 2380
Decode for Program Element: 2380 - ADDITIONAL EXISTING UST - obsolete
Chemical Form: (none)
CAS#: Not reported
CERS ID: Not reported
Cross Ref Tank ID: Not reported
LEA ID: 9
Common Name: Not reported
Date Installed: Not reported
Date of Closure: Not reported
Latitude: Not reported
Longitude: Not reported

Tank Rec ID: Not reported
Tank Number: 4
Tank Status: 02 - Inactive, non-billable
Tank Capacity: 550
Product Type Desc: 09 - OTHER PETROLEUM
Program Element: 2380
Decode for Program Element: 2380 - ADDITIONAL EXISTING UST - obsolete
Chemical Form: (none)
CAS#: Not reported
CERS ID: Not reported
Cross Ref Tank ID: Not reported
LEA ID: 9
Common Name: Not reported
Date Installed: Not reported
Date of Closure: Not reported
Latitude: Not reported
Longitude: Not reported

Tank Rec ID: Not reported
Tank Number: 5
Tank Status: 02 - Inactive, non-billable
Tank Capacity: 8000
Product Type Desc: 09 - OTHER PETROLEUM
Program Element: 2380
Decode for Program Element: 2380 - ADDITIONAL EXISTING UST - obsolete
Chemical Form: (none)
CAS#: Not reported
CERS ID: Not reported
Cross Ref Tank ID: Not reported
LEA ID: 9
Common Name: Not reported
Date Installed: Not reported
Date of Closure: Not reported
Latitude: Not reported
Longitude: Not reported

Map ID
Direction
Distance
Elevation

MAP FINDINGS

EDR ID Number
EPA ID Number

Map ID	Site	Database(s)	EDR ID Number
G36	SIMS METAL MANAGEMENT 1000 S AURORA ST STOCKTON, CA 95206	RCRA-LQG LUST SWEEPS UST HIST UST CA FID UST FINDS Cortese NPDES CIWQS	1000182570 CAD029495074

< 1/8
1 ft.

Relative:
Lower

Actual:
17 ft.

RCRA Listings:

Date Form Received by Agency:	1980-12-23 00:00:00.0
Handler Name:	GOLD & SON, INC.
Handler Address:	1000 S. AURORA ST.
Handler City,State,Zip:	STOCKTON, CA 95206
EPA ID:	CAD029495074
Contact Name:	ENVIRONMENTAL MANAGER
Contact Address:	1000 S. AURORA ST.
Contact City,State,Zip:	STOCKTON, CA 95206
Contact Telephone:	209-948-6699
Contact Fax:	Not reported
Contact Email:	Not reported
Contact Title:	Not reported
EPA Region:	09
Land Type:	Other
Federal Waste Generator Description:	Large Quantity Generator
Non-Notifier:	Not reported
Biennial Report Cycle:	Not reported
Accessibility:	Not reported
Active Site Indicator:	Handler Activities
State District Owner:	CA
State District:	1
Mailing Address:	P.O. BOX FIRST THOUSAND SEVENT
Mailing City,State,Zip:	STOCKTON, CA 95201
Owner Name:	M.H. & E.L. GOLD
Owner Type:	Private
Operator Name:	Not reported
Operator Type:	Not reported
Short-Term Generator Activity:	No
Importer Activity:	No
Mixed Waste Generator:	No
Transporter Activity:	No
Transfer Facility Activity:	No
Recycler Activity with Storage:	No
Small Quantity On-Site Burner Exemption:	No
Smelting Melting and Refining Furnace Exemption:	No
Underground Injection Control:	No
Off-Site Waste Receipt:	No
Universal Waste Indicator:	No
Universal Waste Destination Facility:	No
Federal Universal Waste:	No
Active Site Fed-Reg Treatment Storage and Disposal Facility:	Not reported
Active Site Converter Treatment storage and Disposal Facility:	Not reported
Active Site State-Reg Treatment Storage and Disposal Facility:	Not reported
Active Site State-Reg Handler:	---
Federal Facility Indicator:	Not reported
Hazardous Secondary Material Indicator:	N
Sub-Part K Indicator:	Not reported
Commercial TSD Indicator:	No

Map ID
 Direction
 Distance
 Elevation

MAP FINDINGS

Site

Database(s)

EDR ID Number
 EPA ID Number

SIMS METAL MANAGEMENT (Continued)

1000182570

Treatment Storage and Disposal Type:	Not reported
2018 GPRC Permit Baseline:	Not on the Baseline
2018 GPRC Renewals Baseline:	Not on the Baseline
Permit Renewals Workload Universe:	Not reported
Permit Workload Universe:	Not reported
Permit Progress Universe:	Not reported
Post-Closure Workload Universe:	Not reported
Closure Workload Universe:	Not reported
202 GPRC Corrective Action Baseline:	No
Corrective Action Workload Universe:	No
Subject to Corrective Action Universe:	No
Non-TSDFs Where RCRA CA has Been Imposed Universe:	No
TSDFs Potentially Subject to CA Under 3004 (u)/(v) Universe:	No
TSDFs Only Subject to CA under Discretionary Auth Universe:	No
Corrective Action Priority Ranking:	No NCAPS ranking
Environmental Control Indicator:	No
Institutional Control Indicator:	No
Human Exposure Controls Indicator:	N/A
Groundwater Controls Indicator:	N/A
Operating TSDF Universe:	Not reported
Full Enforcement Universe:	Not reported
Significant Non-Complier Universe:	No
Unaddressed Significant Non-Complier Universe:	No
Addressed Significant Non-Complier Universe:	No
Significant Non-Complier With a Compliance Schedule Universe:	No
Financial Assurance Required:	Not reported
Handler Date of Last Change:	2002-06-27 03:23:01.0
Recognized Trader-Importer:	No
Recognized Trader-Exporter:	No
Importer of Spent Lead Acid Batteries:	No
Exporter of Spent Lead Acid Batteries:	No
Recycler Activity Without Storage:	No
Manifest Broker:	No
Sub-Part P Indicator:	No

Handler - Owner Operator:

Owner/Operator Indicator:	Owner
Owner/Operator Name:	M.H. & E.L. GOLD
Legal Status:	Private
Date Became Current:	Not reported
Date Ended Current:	Not reported
Owner/Operator Address:	NOT REQUIRED
Owner/Operator City,State,Zip:	NOT REQUIRED, ME 99999
Owner/Operator Telephone:	415-555-1212
Owner/Operator Telephone Ext:	Not reported
Owner/Operator Fax:	Not reported
Owner/Operator Email:	Not reported

Historic Generators:

Receive Date:	1980-12-23 00:00:00.0
Handler Name:	GOLD & SON, INC.
Federal Waste Generator Description:	Large Quantity Generator
State District Owner:	CA
Large Quantity Handler of Universal Waste:	No
Recognized Trader Importer:	No

Map ID
 Direction
 Distance
 Elevation

MAP FINDINGS

Site

Database(s)

EDR ID Number
 EPA ID Number

SIMS METAL MANAGEMENT (Continued)

1000182570

Recognized Trader Exporter:	No
Spent Lead Acid Battery Importer:	No
Spent Lead Acid Battery Exporter:	No
Current Record:	Yes
Non Storage Recycler Activity:	Not reported
Electronic Manifest Broker:	Not reported

List of NAICS Codes and Descriptions:

No NAICS Codes Found:

Facility Has Received Notices of Violation:

Found Violation:	Yes
Agency Which Determined Violation:	State
Violation Short Description:	Generators - General
Date Violation was Determined:	2001-03-21 00:00:00.0
Actual Return to Compliance Date:	2001-03-21 00:00:00.0
Return to Compliance Qualifier:	Documented
Violation Responsible Agency:	State
Scheduled Compliance Date:	Not reported
Enforcement Identifier:	200
Date of Enforcement Action:	2001-03-21 00:00:00.0
Enforcement Responsible Agency:	State
Enforcement Docket Number:	Not reported
Enforcement Attorney:	Not reported
Corrective Action Component:	No
Appeal Initiated Date:	Not reported
Appeal Resolution Date:	Not reported
Disposition Status Date:	Not reported
Disposition Status:	Not reported
Disposition Status Description:	Not reported
Consent/Final Order Sequence Number:	Not reported
Consent/Final Order Respondent Name:	Not reported
Consent/Final Order Lead Agency:	Not reported
Enforcement Type:	Not reported
Enforcement Responsible Person:	Not reported
Enforcement Responsible Sub-Organization:	Not reported
SEP Sequence Number:	Not reported
SEP Expenditure Amount:	Not reported
SEP Scheduled Completion Date:	Not reported
SEP Actual Date:	Not reported
SEP Defaulted Date:	Not reported
SEP Type:	Not reported
SEP Type Description:	Not reported
Proposed Amount:	Not reported
Final Monetary Amount:	Not reported
Paid Amount:	Not reported
Final Count:	Not reported
Final Amount:	Not reported

Evaluation Action Summary:

Evaluation Date:	2001-03-21 00:00:00.0
Evaluation Responsible Agency:	State
Found Violation:	Yes
Evaluation Type Description:	COMPLIANCE EVALUATION INSPECTION ON-SITE
Evaluation Responsible Person Identifier:	Not reported

Map ID
Direction
Distance
Elevation

MAP FINDINGS

Site

Database(s)

EDR ID Number
EPA ID Number

SIMS METAL MANAGEMENT (Continued)

1000182570

Evaluation Responsible Sub-Organization: Not reported
Actual Return to Compliance Date: 2001-03-21 00:00:00.0
Scheduled Compliance Date: Not reported
Date of Request: Not reported
Date Response Received: Not reported
Request Agency: Not reported
Former Citation: Not reported

LUST:

Name: GOLD & SON
Address: 948 AURORA ST S
City,State,Zip: STOCKTON, CA 95206
Lead Agency: SAN JOAQUIN COUNTY
Case Type: LUST Cleanup Site
Geo Track: http://geotracker.waterboards.ca.gov/profile_report.asp?global_id=T0607700071
Global Id: T0607700071
Latitude: 37.944964
Longitude: -121.276076
Status: Completed - Case Closed
Status Date: 03/19/1996
Case Worker: Not reported
RB Case Number: 390099
Local Agency: Not reported
File Location: Not reported
Local Case Number: 1365
Potential Media Affect: Soil
Potential Contaminants of Concern: Lead
Site History: Not reported

LUST:

Global Id: T0607700071
Contact Type: Regional Board Caseworker
Contact Name: Alan Buehler
Organization Name: CENTRAL VALLEY RWQCB (REGION 5S)
Address: 11020 SUN CENTER DRIVE #200
City: RANCHO CORDOVA
Email: alan.buehler@waterboards.ca.gov
Phone Number: Not reported

LUST:

Global Id: T0607700071
Action Type: RESPONSE
Date: 11/06/1992
Action: Other Report / Document

Global Id: T0607700071
Action Type: RESPONSE
Date: 04/07/1994
Action: Correspondence

Global Id: T0607700071
Action Type: Other
Date: 03/06/1987
Action: Leak Discovery

Global Id: T0607700071

Map ID
Direction
Distance
Elevation

MAP FINDINGS

Site

Database(s)

EDR ID Number
EPA ID Number

SIMS METAL MANAGEMENT (Continued)

1000182570

Action Type: ENFORCEMENT
Date: 03/19/1996
Action: Staff Letter

Global Id: T0607700071
Action Type: Other
Date: 12/10/1987
Action: Leak Reported

LUST:

Global Id: T0607700071
Status: Open - Case Begin Date
Status Date: 03/06/1987

Global Id: T0607700071
Status: Completed - Case Closed
Status Date: 03/19/1996

LUST REG 5:

Name: GOLD & SON
Address: 948 AURORA ST S
City: STOCKTON
Region: 5
Status: Case Closed
Case Number: 390099
Case Type: Soil only
Substance: Not reported
Staff Initials: JLB
Lead Agency: Local
Program: LUST
MTBE Code: N/A

SWEEPS UST:

Name: GOLD & SON, INC
Address: 948 S AURORA ST
City: STOCKTON
Status: Not reported
Comp Number: 2046
Number: Not reported
Board Of Equalization: Not reported
Referral Date: Not reported
Action Date: Not reported
Created Date: Not reported
Owner Tank Id: Not reported
SWRCB Tank Id: 39-000-002046-000001
Tank Status: Not reported
Capacity: 500
Active Date: Not reported
Tank Use: M.V. FUEL
STG: PRODUCT
Content: LEADED
Number Of Tanks: 2

Name: GOLD & SON, INC
Address: 948 S AURORA ST

Map ID
Direction
Distance
Elevation

MAP FINDINGS

Site

Database(s)

EDR ID Number
EPA ID Number

SIMS METAL MANAGEMENT (Continued)

1000182570

City: STOCKTON
Status: Not reported
Comp Number: 2046
Number: Not reported
Board Of Equalization: Not reported
Referral Date: Not reported
Action Date: Not reported
Created Date: Not reported
Owner Tank Id: Not reported
SWRCB Tank Id: 39-000-002046-000002
Tank Status: Not reported
Capacity: 2000
Active Date: Not reported
Tank Use: M.V. FUEL
STG: PRODUCT
Content: DIESEL
Number Of Tanks: Not reported

HIST UST:

Name: GOLD AND SON INC
Address: 948 S AURORA ST
City,State,Zip: STOCKTON, CA 95206
File Number: 0002FF67
URL: <http://geotracker.waterboards.ca.gov/ustpdfs/pdf/0002FF67.pdf>
Region: STATE
Facility ID: 00000007059
Facility Type: Other
Other Type: SCRAP METALS DLR.
Contact Name: MYRON H GOLD PRESIDENT
Telephone: 2099486699
Owner Name: MYRON H. GOLD
Owner Address: 948 S. AURORA ST,
Owner City,St,Zip: STOCKTON, CA 95206
Total Tanks: 0002

Tank Num: 001
Container Num: 1
Year Installed: Not reported
Tank Capacity: 00000500
Tank Used for: PRODUCT
Type of Fuel: REGULAR
Container Construction Thickness: Not reported
Leak Detection: Visual, Stock Inventor

Tank Num: 002
Container Num: 2
Year Installed: Not reported
Tank Capacity: 00002000
Tank Used for: PRODUCT
Type of Fuel: DIESEL
Container Construction Thickness: Not reported
Leak Detection: Visual, Stock Inventor

Click here for Geo Tracker PDF:

CA FID UST:

Map ID
Direction
Distance
Elevation

MAP FINDINGS

Site

Database(s)

EDR ID Number
EPA ID Number

SIMS METAL MANAGEMENT (Continued)

1000182570

Facility ID: 39000392
Regulated By: UTKNI
Regulated ID: Not reported
Cortese Code: Not reported
SIC Code: Not reported
Facility Phone: 2099486699
Mail To: Not reported
Mailing Address: 948 S AURORA ST
Mailing Address 2: Not reported
Mailing City,St,Zip: STOCKTON 95206
Contact: Not reported
Contact Phone: Not reported
DUNS Number: Not reported
NPDES Number: Not reported
EPA ID: Not reported
Comments: Not reported
Status: Inactive

FINDS:

Registry ID: 110002642285

Click Here:

Environmental Interest/Information System:

RCRAInfo is a national information system that supports the Resource Conservation and Recovery Act (RCRA) program through the tracking of events and activities related to facilities that generate, transport, and treat, store, or dispose of hazardous waste. RCRAInfo allows RCRA program staff to track the notification, permit, compliance, and corrective action activities required under RCRA.

[Click this hyperlink](#) while viewing on your computer to access additional FINDS: detail in the EDR Site Report.

CORTESE:

Name: GOLD & SON
Address: 948 AURORA ST S
City,State,Zip: STOCKTON, CA 95206
Region: CORTESE
Envirostor Id: Not reported
Global ID: T0607700071
Site/Facility Type: LUST CLEANUP SITE
Cleanup Status: COMPLETED - CASE CLOSED
Status Date: Not reported
Site Code: Not reported
Latitude: Not reported
Longitude: Not reported
Owner: Not reported
Enf Type: Not reported
Swat R: Not reported
Flag: active
Order No: Not reported
Waste Discharge System No: Not reported
Effective Date: Not reported
Region 2: Not reported
WID Id: Not reported
Solid Waste Id No: Not reported
Waste Management Uit Name: Not reported

Map ID
Direction
Distance
Elevation

MAP FINDINGS

Site

Database(s)

EDR ID Number
EPA ID Number

SIMS METAL MANAGEMENT (Continued)

1000182570

File Name: Active Open

NPDES:

Name: SMM STOCKTON
Address: 1000 S AURORA ST
City,State,Zip: STOCKTON, CA 95206
Facility Status: Active
NPDES Number: CAS000001
Region: 5S
Agency Number: 0
Regulatory Measure ID: 201605
Place ID: Not reported
Order Number: 97-03-DWQ
WDID: 5S391003996
Regulatory Measure Type: Enrollee
Program Type: Industrial
Adoption Date Of Regulatory Measure: Not reported
Effective Date Of Regulatory Measure: 04/03/1992
Termination Date Of Regulatory Measure: Not reported
Expiration Date Of Regulatory Measure: Not reported
Discharge Address: 600 S 4th St
Discharge Name: Sims Metal Management
Discharge City: Richmond
Discharge State: California
Discharge Zip: 94804
Status: Not reported
Status Date: Not reported
Operator Name: Not reported
Operator Address: Not reported
Operator City: Not reported
Operator State: Not reported
Operator Zip: Not reported

NPDES as of 03/2018:

NPDES Number: CAS000001
Status: Active
Agency Number: 0
Region: 5S
Regulatory Measure ID: 201605
Order Number: 97-03-DWQ
Regulatory Measure Type: Enrollee
Place ID: Not reported
WDID: 5S391003996
Program Type: Industrial
Adoption Date Of Regulatory Measure: Not reported
Effective Date Of Regulatory Measure: 04/03/1992
Expiration Date Of Regulatory Measure: Not reported
Termination Date Of Regulatory Measure: Not reported
Discharge Name: Sims Metal Management
Discharge Address: 600 S 4th St
Discharge City: Richmond
Discharge State: California
Discharge Zip: 94804
Received Date: Not reported
Processed Date: Not reported
Status: Not reported
Status Date: Not reported

Map ID
Direction
Distance
Elevation

MAP FINDINGS

Site

Database(s)

EDR ID Number
EPA ID Number

SIMS METAL MANAGEMENT (Continued)

1000182570

Place Size:	Not reported
Place Size Unit:	Not reported
Contact:	Not reported
Contact Title:	Not reported
Contact Phone:	Not reported
Contact Phone Ext:	Not reported
Contact Email:	Not reported
Operator Name:	Not reported
Operator Address:	Not reported
Operator City:	Not reported
Operator State:	Not reported
Operator Zip:	Not reported
Operator Contact:	Not reported
Operator Contact Title:	Not reported
Operator Contact Phone:	Not reported
Operator Contact Phone Ext:	Not reported
Operator Contact Email:	Not reported
Operator Type:	Not reported
Developer:	Not reported
Developer Address:	Not reported
Developer City:	Not reported
Developer State:	Not reported
Developer Zip:	Not reported
Developer Contact:	Not reported
Developer Contact Title:	Not reported
Constype Linear Utility Ind:	Not reported
Emergency Phone:	Not reported
Emergency Phone Ext:	Not reported
Constype Above Ground Ind:	Not reported
Constype Below Ground Ind:	Not reported
Constype Cable Line Ind:	Not reported
Constype Comm Line Ind:	Not reported
Constype Commercial Ind:	Not reported
Constype Electrical Line Ind:	Not reported
Constype Gas Line Ind:	Not reported
Constype Industrial Ind:	Not reported
Constype Other Description:	Not reported
Constype Other Ind:	Not reported
Constype Recons Ind:	Not reported
Constype Residential Ind:	Not reported
Constype Transport Ind:	Not reported
Constype Utility Description:	Not reported
Constype Utility Ind:	Not reported
Constype Water Sewer Ind:	Not reported
Dir Discharge Uswater Ind:	Not reported
Receiving Water Name:	Not reported
Certifier:	Not reported
Certifier Title:	Not reported
Certification Date:	Not reported
Primary Sic:	Not reported
Secondary Sic:	Not reported
Tertiary Sic:	Not reported
NPDES Number:	Not reported
Status:	Not reported
Agency Number:	Not reported
Region:	5S

Map ID
Direction
Distance
Elevation

MAP FINDINGS

Site

Database(s)

EDR ID Number
EPA ID Number

SIMS METAL MANAGEMENT (Continued)

1000182570

Regulatory Measure ID: 201605
Order Number: Not reported
Regulatory Measure Type: Industrial
Place ID: Not reported
WDID: 5S39I003996
Program Type: Not reported
Adoption Date Of Regulatory Measure: Not reported
Effective Date Of Regulatory Measure: Not reported
Expiration Date Of Regulatory Measure: Not reported
Termination Date Of Regulatory Measure: Not reported
Discharge Name: Not reported
Discharge Address: Not reported
Discharge City: Not reported
Discharge State: Not reported
Discharge Zip: Not reported
Received Date: 05/09/2008
Processed Date: 04/03/1992
Status: Active
Status Date: 04/03/1992
Place Size: 3.5
Place Size Unit: Acres
Contact: Mark Silverman
Contact Title: Operations Manager
Contact Phone: 209-227-2326
Contact Phone Ext: Not reported
Contact Email: mark.silverman@simsmm.com
Operator Name: Sims Metal Management
Operator Address: 600 S 4th St
Operator City: Richmond
Operator State: California
Operator Zip: 94804
Operator Contact: Matt Zeiter
Operator Contact Title: SHEC Manager
Operator Contact Phone: 510-412-5300
Operator Contact Phone Ext: Not reported
Operator Contact Email: matt.zeiter@simsmm.com
Operator Type: Private Business
Developer: Not reported
Developer Address: Not reported
Developer City: Not reported
Developer State: California
Developer Zip: Not reported
Developer Contact: Not reported
Developer Contact Title: Not reported
Constype Linear Utility Ind: Not reported
Emergency Phone: 209-331-3764
Emergency Phone Ext: Not reported
Constype Above Ground Ind: Not reported
Constype Below Ground Ind: Not reported
Constype Cable Line Ind: Not reported
Constype Comm Line Ind: Not reported
Constype Commercial Ind: Not reported
Constype Electrical Line Ind: Not reported
Constype Gas Line Ind: Not reported
Constype Industrial Ind: Not reported
Constype Other Description: Not reported
Constype Other Ind: Not reported

Map ID
Direction
Distance
Elevation

MAP FINDINGS

Site

Database(s)

EDR ID Number
EPA ID Number

SIMS METAL MANAGEMENT (Continued)

1000182570

Constype Recons Ind:	Not reported
Constype Residential Ind:	Not reported
Constype Transport Ind:	Not reported
Constype Utility Description:	Not reported
Constype Utility Ind:	Not reported
Constype Water Sewer Ind:	Not reported
Dir Discharge Uswater Ind:	N
Receiving Water Name:	Mormon Slough
Certifier:	Matt Zeiter
Certifier Title:	SHEC Manager
Certification Date:	07-APR-15
Primary Sic:	5093-Scrap and Waste Materials
Secondary Sic:	Not reported
Tertiary Sic:	Not reported
Name:	SMM STOCKTON
Address:	1000 S AURORA ST
City,State,Zip:	STOCKTON, CA 95206
Facility Status:	Not reported
NPDES Number:	Not reported
Region:	Not reported
Agency Number:	Not reported
Regulatory Measure ID:	Not reported
Place ID:	Not reported
Order Number:	Not reported
WDID:	5S391003996
Regulatory Measure Type:	Industrial
Program Type:	Not reported
Adoption Date Of Regulatory Measure:	Not reported
Effective Date Of Regulatory Measure:	Not reported
Termination Date Of Regulatory Measure:	Not reported
Expiration Date Of Regulatory Measure:	Not reported
Discharge Address:	Not reported
Discharge Name:	Not reported
Discharge City:	Not reported
Discharge State:	Not reported
Discharge Zip:	Not reported
Status:	Active
Status Date:	04/03/1992
Operator Name:	Sims Metal Management
Operator Address:	600 S 4th St
Operator City:	Richmond
Operator State:	California
Operator Zip:	94804
NPDES as of 03/2018:	
NPDES Number:	CAS000001
Status:	Active
Agency Number:	0
Region:	5S
Regulatory Measure ID:	201605
Order Number:	97-03-DWQ
Regulatory Measure Type:	Enrollee
Place ID:	Not reported
WDID:	5S391003996
Program Type:	Industrial
Adoption Date Of Regulatory Measure:	Not reported

Map ID
Direction
Distance
Elevation

MAP FINDINGS

Site

Database(s)

EDR ID Number
EPA ID Number

SIMS METAL MANAGEMENT (Continued)

1000182570

Effective Date Of Regulatory Measure: 04/03/1992
Expiration Date Of Regulatory Measure: Not reported
Termination Date Of Regulatory Measure: Not reported
Discharge Name: Sims Metal Management
Discharge Address: 600 S 4th St
Discharge City: Richmond
Discharge State: California
Discharge Zip: 94804
Received Date: Not reported
Processed Date: Not reported
Status: Not reported
Status Date: Not reported
Place Size: Not reported
Place Size Unit: Not reported
Contact: Not reported
Contact Title: Not reported
Contact Phone: Not reported
Contact Phone Ext: Not reported
Contact Email: Not reported
Operator Name: Not reported
Operator Address: Not reported
Operator City: Not reported
Operator State: Not reported
Operator Zip: Not reported
Operator Contact: Not reported
Operator Contact Title: Not reported
Operator Contact Phone: Not reported
Operator Contact Phone Ext: Not reported
Operator Contact Email: Not reported
Operator Type: Not reported
Developer: Not reported
Developer Address: Not reported
Developer City: Not reported
Developer State: Not reported
Developer Zip: Not reported
Developer Contact: Not reported
Developer Contact Title: Not reported
Constype Linear Utility Ind: Not reported
Emergency Phone: Not reported
Emergency Phone Ext: Not reported
Constype Above Ground Ind: Not reported
Constype Below Ground Ind: Not reported
Constype Cable Line Ind: Not reported
Constype Comm Line Ind: Not reported
Constype Commercial Ind: Not reported
Constype Electrical Line Ind: Not reported
Constype Gas Line Ind: Not reported
Constype Industrial Ind: Not reported
Constype Other Description: Not reported
Constype Other Ind: Not reported
Constype Recons Ind: Not reported
Constype Residential Ind: Not reported
Constype Transport Ind: Not reported
Constype Utility Description: Not reported
Constype Utility Ind: Not reported
Constype Water Sewer Ind: Not reported
Dir Discharge Uswater Ind: Not reported

Map ID
Direction
Distance
Elevation

MAP FINDINGS

Site

Database(s)

EDR ID Number
EPA ID Number

SIMS METAL MANAGEMENT (Continued)

1000182570

Receiving Water Name:	Not reported
Certifier:	Not reported
Certifier Title:	Not reported
Certification Date:	Not reported
Primary Sic:	Not reported
Secondary Sic:	Not reported
Tertiary Sic:	Not reported
NPDES Number:	Not reported
Status:	Not reported
Agency Number:	Not reported
Region:	5S
Regulatory Measure ID:	201605
Order Number:	Not reported
Regulatory Measure Type:	Industrial
Place ID:	Not reported
WDID:	5S391003996
Program Type:	Not reported
Adoption Date Of Regulatory Measure:	Not reported
Effective Date Of Regulatory Measure:	Not reported
Expiration Date Of Regulatory Measure:	Not reported
Termination Date Of Regulatory Measure:	Not reported
Discharge Name:	Not reported
Discharge Address:	Not reported
Discharge City:	Not reported
Discharge State:	Not reported
Discharge Zip:	Not reported
Received Date:	05/09/2008
Processed Date:	04/03/1992
Status:	Active
Status Date:	04/03/1992
Place Size:	3.5
Place Size Unit:	Acres
Contact:	Mark Silverman
Contact Title:	Operations Manager
Contact Phone:	209-227-2326
Contact Phone Ext:	Not reported
Contact Email:	mark.silverman@simsmm.com
Operator Name:	Sims Metal Management
Operator Address:	600 S 4th St
Operator City:	Richmond
Operator State:	California
Operator Zip:	94804
Operator Contact:	Matt Zeiter
Operator Contact Title:	SHEC Manager
Operator Contact Phone:	510-412-5300
Operator Contact Phone Ext:	Not reported
Operator Contact Email:	matt.zeiter@simsmm.com
Operator Type:	Private Business
Developer:	Not reported
Developer Address:	Not reported
Developer City:	Not reported
Developer State:	California
Developer Zip:	Not reported
Developer Contact:	Not reported
Developer Contact Title:	Not reported
Constype Linear Utility Ind:	Not reported

Map ID
Direction
Distance
Elevation

MAP FINDINGS

Site

Database(s)

EDR ID Number
EPA ID Number

SIMS METAL MANAGEMENT (Continued)

1000182570

Emergency Phone: 209-331-3764
Emergency Phone Ext: Not reported
Constype Above Ground Ind: Not reported
Constype Below Ground Ind: Not reported
Constype Cable Line Ind: Not reported
Constype Comm Line Ind: Not reported
Constype Commercial Ind: Not reported
Constype Electrical Line Ind: Not reported
Constype Gas Line Ind: Not reported
Constype Industrial Ind: Not reported
Constype Other Description: Not reported
Constype Other Ind: Not reported
Constype Recons Ind: Not reported
Constype Residential Ind: Not reported
Constype Transport Ind: Not reported
Constype Utility Description: Not reported
Constype Utility Ind: Not reported
Constype Water Sewer Ind: Not reported
Dir Discharge Uswater Ind: N
Receiving Water Name: Mormon Slough
Certifier: Matt Zeiter
Certifier Title: SHEC Manager
Certification Date: 07-APR-15
Primary Sic: 5093-Scrap and Waste Materials
Secondary Sic: Not reported
Tertiary Sic: Not reported

CIWQS:

Name: SMM STOCKTON
Address: 1000 S AURORA ST
City,State,Zip: STOCKTON, CA 95206
Agency: Sims Metal Management
Agency Address: 600 S 4th St, Richmond, CA 94804
Place/Project Type: Industrial - Scrap and Waste Materials
SIC/NAICS: 5093
Region: 5S
Program: INDSTW
Regulatory Measure Status: Active
Regulatory Measure Type: Storm water industrial
Order Number: 2014-0057-DWQ
WDID: 5S391003996
NPDES Number: CAS000001
Adoption Date: Not reported
Effective Date: 04/03/1992
Termination Date: Not reported
Expiration/Review Date: Not reported
Design Flow: Not reported
Major/Minor: Not reported
Complexity: Not reported
TTWQ: Not reported
Enforcement Actions within 5 years: 0
Violations within 5 years: 0
Latitude: 37.94454
Longitude: -121.27663

Map ID
Direction
Distance
Elevation

MAP FINDINGS

Site

Database(s)

EDR ID Number
EPA ID Number

F37 **TECH TRUCK AND AUTO INC**
620 S AURORA ST
STOCKTON, CA 95203

DRYCLEANERS **S124451331**
HAZNET **N/A**
HWTS

< 1/8
1 ft.

Site 2 of 8 in cluster F

Relative:
Higher
Actual:
18 ft.

DRYCLEANERS:
Name: TECH TRUCK AND AUTO INC
Address: 620 S AURORA ST
City,State,Zip: STOCKTON, CA 95203
EPA Id: CAL000443979
NAICS Code: 812331
NAICS Description: Linen Supply
SIC Code: 7213
SIC Description: Linen Supply
Create Date: 03/01/2019
Facility Active: Yes
Inactive Date: Not reported
Facility Addr2: Not reported
Owner Name: VICTOR LOPEZ
Owner Address: 3430 GUERNSEY AVE
Owner Address 2: Not reported
Owner Telephone: 2096881191
Contact Name: VICTOR LOPEZ
Contact Address: 620 S AURORA ST
Contact Address 2: Not reported
Contact Telephone: 2099483587
Mailing Name: TERESA FELIX
Mailing Address 1: 620 AURORA S ST
Mailing Address 2: Not reported
Mailing City: STOCKTON
Mailing State: CA
Mailing Zip: 95203
Owner Fax: 2094633837
Region Code: 1

HAZNET:
Name: TECH TRUCK AND AUTO INC
Address: 620 S AURORA ST
Address 2: Not reported
City,State,Zip: STOCKTON, CA 95203
Contact: VICTOR LOPEZ
Telephone: 2099483587
Mailing Name: Not reported
Mailing Address: 620 AURORA S ST

Year: 2019
Gepaid: CAL000443979
TSD EPA ID: CAD044003556
CA Waste Code: 352 - Other organic solids
Disposal Method: H141 - Storage, Bulking, And/Or Transfer Off Site--No
 Treatment/Reovery (H010-H129) Or (H131-H135)
Tons: 0.25000

HWTS:
Name: TECH TRUCK AND AUTO INC
Address: 620 S AURORA ST

Map ID
Direction
Distance
Elevation

MAP FINDINGS

Site

Database(s)

EDR ID Number
EPA ID Number

TECH TRUCK AND AUTO INC (Continued)

S124451331

Address 2: Not reported
City,State,Zip: STOCKTON, CA 95203
EPA ID: CAL000443979
Inactive Date: Not reported
Create Date: 03/01/2019
Last Act Date: 11/01/2019
Mailing Name: TERESA FELIX
Mailing Address: 620 AURORA S ST
Mailing Address 2: Not reported
Mailing City,State,Zip: STOCKTON, CA 95203
Owner Name: VICTOR LOPEZ
Owner Address: 3430 GUERNSEY AVE
Owner Address 2: Not reported
Owner City,State,Zip: STOCKTON, CA 95205
Contact Name: VICTOR LOPEZ
Contact Address: 620 S AURORA ST
Contact Address 2: Not reported
City,State,Zip: STOCKTON, CA 952030000

NAICS:

EPA ID: CAL000443979
Create Date: 2019-03-01 11:53:22
NAICS Code: 812331
NAICS Description: Linen Supply
Issued EPA ID Date: 2019-03-01 11:53:22
Inactive Date: Not reported
Facility Name: TECH TRUCK AND AUTO INC
Facility Address: 620 S AURORA ST
Facility Address 2: Not reported
Facility City: STOCKTON
Facility County: 39
Facility State: CA
Facility Zip: 95203

G38

GOLD & SON INC
948 S AURORA ST
STOCKTON, CA 95206

UST U004260528
N/A

< 1/8
1 ft.

Site 2 of 20 in cluster G

Relative:
Lower
Actual:
17 ft.

UST SAN JOAQUIN:
Name: GOLD & SON INC
Address: 948 S AURORA ST
City,State,Zip: STOCKTON, CA 95206
Region: SJ
Facility Id: FA0005230
Mail Address: 948 S AURORA ST
Mail Address 2: Not reported
Mail Care of: GOLD & SON INC
Mail City,St,Zip: STOCKTON, CA 95206

Tank Rec ID: Not reported
Tank Number: 1
Tank Status: 02 - Inactive, non-billable
Tank Capacity: 500
Product Type Desc: 09 - OTHER PETROLEUM
Program Element: 2380

Map ID
 Direction
 Distance
 Elevation

MAP FINDINGS

Site

Database(s)

EDR ID Number
 EPA ID Number

GOLD & SON INC (Continued)

U004260528

Decode for Program Element: 2380 - ADDITIONAL EXISTING UST - obsolete
 Chemical Form: (none)
 CAS#: Not reported
 CERS ID: 10181771
 Cross Ref Tank ID: Not reported
 LEA ID: 9
 Common Name: Not reported
 Date Installed: Not reported
 Date of Closure: Not reported
 Latitude: 37.9448743266
 Longitude: -121.2764669459

Tank Rec ID: Not reported
 Tank Number: 2
 Tank Status: 02 - Inactive, non-billable
 Tank Capacity: 2000
 Product Type Desc: 09 - OTHER PETROLEUM
 Program Element: 2380
 Decode for Program Element: 2380 - ADDITIONAL EXISTING UST - obsolete
 Chemical Form: (none)
 CAS#: Not reported
 CERS ID: 10181771
 Cross Ref Tank ID: Not reported
 LEA ID: 9
 Common Name: Not reported
 Date Installed: Not reported
 Date of Closure: Not reported
 Latitude: 37.9448743266
 Longitude: -121.2764669459

E39

INDUSTRIAL INNOVATIONS
935 E SCOTTS AVE
STOCKTON, CA 95203

RCRA-SQG 1000428527
SWEEPS UST CAD982051468
HAZNET
CERS
HWTS

< 1/8
 1 ft.

Site 6 of 19 in cluster E

Relative:
Higher
Actual:
18 ft.

RCRA Listings:
 Date Form Received by Agency: 1996-09-01 00:00:00.0
 Handler Name: INDUSTRIAL INNOVATIONS
 Handler Address: 935 E SCOTTS AVE
 Handler City,State,Zip: STOCKTON, CA 95203
 EPA ID: CAD982051468
 Contact Name: Not reported
 Contact Address: Not reported
 Contact City,State,Zip: Not reported
 Contact Telephone: Not reported
 Contact Fax: Not reported
 Contact Email: Not reported
 Contact Title: Not reported
 EPA Region: 09
 Land Type: Not reported
 Federal Waste Generator Description: Small Quantity Generator
 Non-Notifier: Not reported
 Biennial Report Cycle: Not reported
 Accessibility: Not reported
 Active Site Indicator: Handler Activities
 State District Owner: CA

Map ID
 Direction
 Distance
 Elevation

MAP FINDINGS

Site

Database(s)

EDR ID Number
 EPA ID Number

INDUSTRIAL INNOVATIONS (Continued)

1000428527

State District:	1
Mailing Address:	PO BOX 830
Mailing City, State, Zip:	STOCKTON, CA 95201
Owner Name:	Not reported
Owner Type:	Not reported
Operator Name:	NOT REQUIRED
Operator Type:	Private
Short-Term Generator Activity:	No
Importer Activity:	No
Mixed Waste Generator:	No
Transporter Activity:	No
Transfer Facility Activity:	No
Recycler Activity with Storage:	No
Small Quantity On-Site Burner Exemption:	No
Smelting Melting and Refining Furnace Exemption:	No
Underground Injection Control:	No
Off-Site Waste Receipt:	No
Universal Waste Indicator:	No
Universal Waste Destination Facility:	No
Federal Universal Waste:	No
Active Site Fed-Reg Treatment Storage and Disposal Facility:	Not reported
Active Site Converter Treatment storage and Disposal Facility:	Not reported
Active Site State-Reg Treatment Storage and Disposal Facility:	Not reported
Active Site State-Reg Handler:	---
Federal Facility Indicator:	Not reported
Hazardous Secondary Material Indicator:	NN
Sub-Part K Indicator:	Not reported
Commercial TSD Indicator:	No
Treatment Storage and Disposal Type:	Not reported
2018 GPRA Permit Baseline:	Not on the Baseline
2018 GPRA Renewals Baseline:	Not on the Baseline
Permit Renewals Workload Universe:	Not reported
Permit Workload Universe:	Not reported
Permit Progress Universe:	Not reported
Post-Closure Workload Universe:	Not reported
Closure Workload Universe:	Not reported
202 GPRA Corrective Action Baseline:	No
Corrective Action Workload Universe:	No
Subject to Corrective Action Universe:	No
Non-TSDFs Where RCRA CA has Been Imposed Universe:	No
TSDFs Potentially Subject to CA Under 3004 (u)/(v) Universe:	No
TSDFs Only Subject to CA under Discretionary Auth Universe:	No
Corrective Action Priority Ranking:	No NCAPS ranking
Environmental Control Indicator:	No
Institutional Control Indicator:	No
Human Exposure Controls Indicator:	N/A
Groundwater Controls Indicator:	N/A
Operating TSDF Universe:	Not reported
Full Enforcement Universe:	Not reported
Significant Non-Complier Universe:	No
Unaddressed Significant Non-Complier Universe:	No
Addressed Significant Non-Complier Universe:	No
Significant Non-Complier With a Compliance Schedule Universe:	No
Financial Assurance Required:	Not reported
Handler Date of Last Change:	2002-06-27 03:32:54.0
Recognized Trader-Importer:	No
Recognized Trader-Exporter:	No

Map ID
Direction
Distance
Elevation

MAP FINDINGS

Site

Database(s)

EDR ID Number
EPA ID Number

INDUSTRIAL INNOVATIONS (Continued)

1000428527

Importer of Spent Lead Acid Batteries:	No
Exporter of Spent Lead Acid Batteries:	No
Recycler Activity Without Storage:	Not reported
Manifest Broker:	Not reported
Sub-Part P Indicator:	Not reported
Handler - Owner Operator:	
Owner/Operator Indicator:	Owner
Owner/Operator Name:	INDUSTRIAL INNOVATION
Legal Status:	Private
Date Became Current:	Not reported
Date Ended Current:	Not reported
Owner/Operator Address:	NOT REQUIRED
Owner/Operator City,State,Zip:	NOT REQUIRED, ME 99999
Owner/Operator Telephone:	415-555-1212
Owner/Operator Telephone Ext:	Not reported
Owner/Operator Fax:	Not reported
Owner/Operator Email:	Not reported
Owner/Operator Indicator:	Operator
Owner/Operator Name:	NOT REQUIRED
Legal Status:	Private
Date Became Current:	Not reported
Date Ended Current:	Not reported
Owner/Operator Address:	NOT REQUIRED
Owner/Operator City,State,Zip:	NOT REQUIRED, ME 99999
Owner/Operator Telephone:	415-555-1212
Owner/Operator Telephone Ext:	Not reported
Owner/Operator Fax:	Not reported
Owner/Operator Email:	Not reported
Historic Generators:	
Receive Date:	1996-09-01 00:00:00.0
Handler Name:	INDUSTRIAL INNOVATIONS
Federal Waste Generator Description:	Small Quantity Generator
State District Owner:	CA
Large Quantity Handler of Universal Waste:	No
Recognized Trader Importer:	No
Recognized Trader Exporter:	No
Spent Lead Acid Battery Importer:	No
Spent Lead Acid Battery Exporter:	No
Current Record:	Yes
Non Storage Recycler Activity:	Not reported
Electronic Manifest Broker:	Not reported
Receive Date:	1987-10-05 00:00:00.0
Handler Name:	INDUSTRIAL INNOVATIONS
Federal Waste Generator Description:	Large Quantity Generator
State District Owner:	CA
Large Quantity Handler of Universal Waste:	No
Recognized Trader Importer:	No
Recognized Trader Exporter:	No
Spent Lead Acid Battery Importer:	No
Spent Lead Acid Battery Exporter:	No
Current Record:	No

Map ID
Direction
Distance
Elevation

MAP FINDINGS

Site

Database(s)

EDR ID Number
EPA ID Number

INDUSTRIAL INNOVATIONS (Continued)

1000428527

Non Storage Recycler Activity: Not reported
Electronic Manifest Broker: Not reported

List of NAICS Codes and Descriptions:

NAICS Code: 333298
NAICS Description: ALL OTHER INDUSTRIAL MACHINERY MANUFACTURING

Facility Has Received Notices of Violation:

No Violations Found:

Evaluation Action Summary:

No Evaluations Found:

SWEEPS UST:

Name: STOCKTON WAREHOUSE BLDG
Address: 935 E SCOTTS AVE
City: STOCKTON
Status: Not reported
Comp Number: 1250
Number: Not reported
Board Of Equalization: Not reported
Referral Date: Not reported
Action Date: Not reported
Created Date: Not reported
Owner Tank Id: Not reported
SWRCB Tank Id: 39-000-001250-000001
Tank Status: Not reported
Capacity: 5000
Active Date: Not reported
Tank Use: M.V. FUEL
STG: PRODUCT
Content: LEADED
Number Of Tanks: 4

Name: STOCKTON WAREHOUSE BLDG
Address: 935 E SCOTTS AVE
City: STOCKTON
Status: Not reported
Comp Number: 1250
Number: Not reported
Board Of Equalization: Not reported
Referral Date: Not reported
Action Date: Not reported
Created Date: Not reported
Owner Tank Id: Not reported
SWRCB Tank Id: 39-000-001250-000002
Tank Status: Not reported
Capacity: 5000
Active Date: Not reported
Tank Use: M.V. FUEL
STG: PRODUCT
Content: LEADED
Number Of Tanks: Not reported

Map ID
Direction
Distance
Elevation

MAP FINDINGS

Site

Database(s)

EDR ID Number
EPA ID Number

INDUSTRIAL INNOVATIONS (Continued)

1000428527

Name: STOCKTON WAREHOUSE BLDG
Address: 935 E SCOTTS AVE
City: STOCKTON
Status: Not reported
Comp Number: 1250
Number: Not reported
Board Of Equalization: Not reported
Referral Date: Not reported
Action Date: Not reported
Created Date: Not reported
Owner Tank Id: Not reported
SWRCB Tank Id: 39-000-001250-000003
Tank Status: Not reported
Capacity: 550
Active Date: Not reported
Tank Use: M.V. FUEL
STG: PRODUCT
Content: LEADED
Number Of Tanks: Not reported

Name: STOCKTON WAREHOUSE BLDG
Address: 935 E SCOTTS AVE
City: STOCKTON
Status: Not reported
Comp Number: 1250
Number: Not reported
Board Of Equalization: Not reported
Referral Date: Not reported
Action Date: Not reported
Created Date: Not reported
Owner Tank Id: Not reported
SWRCB Tank Id: 39-000-001250-000004
Tank Status: Not reported
Capacity: 550
Active Date: Not reported
Tank Use: M.V. FUEL
STG: PRODUCT
Content: LEADED
Number Of Tanks: Not reported

HAZNET:

Name: 3I INTERNATIONAL
Address: 935 E SCOTTS AVE
Address 2: Not reported
City,State,Zip: STOCKTON, CA 952030000
Contact: EDUARDO BRACHO/OP MGR
Telephone: 2094628241
Mailing Name: Not reported
Mailing Address: PO BOX 830

Year: 2006
Gepaid: CAD982051468
TSD EPA ID: CAD980884183
CA Waste Code: 352 - Other organic solids
Disposal Method: H01 - Transfer Station
Tons: 0.45

Map ID
Direction
Distance
Elevation

MAP FINDINGS

Site

Database(s)

EDR ID Number
EPA ID Number

INDUSTRIAL INNOVATIONS (Continued)

1000428527

Year: 2006
Gepaid: CAD982051468
TSD EPA ID: CA0000084517
CA Waste Code: 212 - Oxygenated solvents (acetone, butanol, ethyl acetate, etc.)
Disposal Method: H01 - Transfer Station
Tons: 0.018

Year: 2006
Gepaid: CAD982051468
TSD EPA ID: CAD044003556
CA Waste Code: 22 -
Disposal Method: H01 - Transfer Station
Tons: 0.78813

Year: 2006
Gepaid: CAD982051468
TSD EPA ID: CAD980884183
CA Waste Code: 792 - Liquids with pH <= 2 with metals
Disposal Method: H01 - Transfer Station
Tons: 2.2

Year: 2006
Gepaid: CAD982051468
TSD EPA ID: CAD980884183
CA Waste Code: 791 - Liquids with pH <= 2
Disposal Method: H01 - Transfer Station
Tons: 1.668

Year: 2006
Gepaid: CAD982051468
TSD EPA ID: CAD980884183
CA Waste Code: 331 - Off-specification, aged or surplus organics
Disposal Method: H01 - Transfer Station
Tons: 0.0627

Year: 2006
Gepaid: CAD982051468
TSD EPA ID: CAD980884183
CA Waste Code: 123 - Unspecified alkaline solution
Disposal Method: H01 - Transfer Station
Tons: 0.2919

Year: 2005
Gepaid: CAD982051468
TSD EPA ID: CA0000084517
CA Waste Code: 212 - Oxygenated solvents (acetone, butanol, ethyl acetate, etc.)
Disposal Method: H01 - Transfer Station
Tons: 0.054

Year: 2005
Gepaid: CAD982051468
TSD EPA ID: CAT000613968
CA Waste Code: 134 - Aqueous solution with total organic residues less than 10 percent
Disposal Method: H01 - Transfer Station
Tons: 0.147

Map ID
Direction
Distance
Elevation

MAP FINDINGS

Site

Database(s)

EDR ID Number
EPA ID Number

INDUSTRIAL INNOVATIONS (Continued)

1000428527

Year: 2004
Gepaid: CAD982051468
TSD EPA ID: CAT000613968
CA Waste Code: 134 - Aqueous solution with total organic residues less than 10 percent
Disposal Method: H01 - Transfer Station
Tons: 0.2226

[Click this hyperlink](#) while viewing on your computer to access 18 additional CA HAZNET: record(s) in the EDR Site Report.

Additional Info:

Year: 2001
Gen EPA ID: CAD982051468

Shipment Date: 20011204
Creation Date: 1/29/2002 0:00:00
Receipt Date: 20011212
Manifest ID: 21322388
Trans EPA ID: SCR000075150
Trans Name: Not reported
Trans 2 EPA ID: Not reported
Trans 2 Name: Not reported
TSD EPA ID: CA0000084517
Trans Name: Not reported
TSD EPA Alt ID: Not reported
TSD EPA Alt Name: Not reported
Waste Code Description: 212 - Oxygenated solvents (acetone, butanol, ethyl acetate, etc.
RCRA Code: F005
Meth Code: H01 - Transfer Station
Quantity Tons: 0.018
Waste Quantity: 36
Quantity Unit: P
Additional Code 1: Not reported
Additional Code 2: Not reported
Additional Code 3: Not reported
Additional Code 4: Not reported
Additional Code 5: Not reported

Shipment Date: 20011120
Creation Date: 1/29/2002 0:00:00
Receipt Date: 20011120
Manifest ID: 21309928
Trans EPA ID: SCR000075150
Trans Name: Not reported
Trans 2 EPA ID: Not reported
Trans 2 Name: Not reported
TSD EPA ID: CAT000613968
Trans Name: Not reported
TSD EPA Alt ID: Not reported
TSD EPA Alt Name: Not reported
Waste Code Description: 741 - Liquids with halogenated organic compounds > 1000 mg/l
RCRA Code: D001
Meth Code: H01 - Transfer Station
Quantity Tons: 0.0667
Waste Quantity: 16

Map ID
Direction
Distance
Elevation

MAP FINDINGS

Site

Database(s)

EDR ID Number
EPA ID Number

INDUSTRIAL INNOVATIONS (Continued)

1000428527

Quantity Unit:	G
Additional Code 1:	Not reported
Additional Code 2:	Not reported
Additional Code 3:	Not reported
Additional Code 4:	Not reported
Additional Code 5:	Not reported
Shipment Date:	20011010
Creation Date:	12/17/2001 0:00:00
Receipt Date:	20011015
Manifest ID:	21392818
Trans EPA ID:	SCR000075150
Trans Name:	Not reported
Trans 2 EPA ID:	Not reported
Trans 2 Name:	Not reported
TSDF EPA ID:	CA0000084517
Trans Name:	Not reported
TSDF Alt EPA ID:	Not reported
TSDF Alt Name:	Not reported
Waste Code Description:	212 - Oxygenated solvents (acetone, butanol, ethyl acetate, etc.
RCRA Code:	F005
Meth Code:	H01 - Transfer Station
Quantity Tons:	0.018
Waste Quantity:	36
Quantity Unit:	P
Additional Code 1:	Not reported
Additional Code 2:	Not reported
Additional Code 3:	Not reported
Additional Code 4:	Not reported
Additional Code 5:	Not reported
Shipment Date:	20010827
Creation Date:	11/1/2001 0:00:00
Receipt Date:	20010827
Manifest ID:	21001548
Trans EPA ID:	SCR000075150
Trans Name:	Not reported
Trans 2 EPA ID:	Not reported
Trans 2 Name:	Not reported
TSDF EPA ID:	CAT000613968
Trans Name:	Not reported
TSDF Alt EPA ID:	Not reported
TSDF Alt Name:	Not reported
Waste Code Description:	741 - Liquids with halogenated organic compounds > 1000 mg/l
RCRA Code:	D001
Meth Code:	H01 - Transfer Station
Quantity Tons:	0.0625
Waste Quantity:	15
Quantity Unit:	G
Additional Code 1:	Not reported
Additional Code 2:	Not reported
Additional Code 3:	Not reported
Additional Code 4:	Not reported
Additional Code 5:	Not reported
Shipment Date:	20010814
Creation Date:	10/3/2001 0:00:00

Map ID
Direction
Distance
Elevation

MAP FINDINGS

Site

Database(s)

EDR ID Number
EPA ID Number

INDUSTRIAL INNOVATIONS (Continued)

1000428527

Receipt Date: 20010816
Manifest ID: 21113739
Trans EPA ID: SCR000075150
Trans Name: Not reported
Trans 2 EPA ID: Not reported
Trans 2 Name: Not reported
TSDf EPA ID: CA0000084517
Trans Name: Not reported
TSDf Alt EPA ID: Not reported
TSDf Alt Name: Not reported
Waste Code Description: 212 - Oxygenated solvents (acetone, butanol, ethyl acetate, etc.
RCRA Code: F005
Meth Code: H01 - Transfer Station
Quantity Tons: 0.018
Waste Quantity: 36
Quantity Unit: P
Additional Code 1: Not reported
Additional Code 2: Not reported
Additional Code 3: Not reported
Additional Code 4: Not reported
Additional Code 5: Not reported

Shipment Date: 20010621
Creation Date: 8/29/2001 0:00:00
Receipt Date: 20010625
Manifest ID: 21133037
Trans EPA ID: SCR000075150
Trans Name: Not reported
Trans 2 EPA ID: Not reported
Trans 2 Name: Not reported
TSDf EPA ID: CA0000084517
Trans Name: Not reported
TSDf Alt EPA ID: Not reported
TSDf Alt Name: Not reported
Waste Code Description: 212 - Oxygenated solvents (acetone, butanol, ethyl acetate, etc.
RCRA Code: F005
Meth Code: H01 - Transfer Station
Quantity Tons: 0.018
Waste Quantity: 36
Quantity Unit: P
Additional Code 1: Not reported
Additional Code 2: Not reported
Additional Code 3: Not reported
Additional Code 4: Not reported
Additional Code 5: Not reported

Shipment Date: 20010607
Creation Date: 8/29/2001 0:00:00
Receipt Date: 20010608
Manifest ID: 21129265
Trans EPA ID: SCR000075150
Trans Name: Not reported
Trans 2 EPA ID: Not reported
Trans 2 Name: Not reported
TSDf EPA ID: CAT000613968
Trans Name: Not reported
TSDf Alt EPA ID: Not reported

Map ID
Direction
Distance
Elevation

MAP FINDINGS

Site

Database(s)

EDR ID Number
EPA ID Number

INDUSTRIAL INNOVATIONS (Continued)

1000428527

TSDF Alt Name: Not reported
Waste Code Description: 741 - Liquids with halogenated organic compounds > 1000 mg/l
RCRA Code: D001
Meth Code: H01 - Transfer Station
Quantity Tons: 0.0583
Waste Quantity: 14
Quantity Unit: G
Additional Code 1: Not reported
Additional Code 2: Not reported
Additional Code 3: Not reported
Additional Code 4: Not reported
Additional Code 5: Not reported

Shipment Date: 20010426
Creation Date: 7/10/2001 0:00:00
Receipt Date: 20010503
Manifest ID: 20632141
Trans EPA ID: SCR000075150
Trans Name: Not reported
Trans 2 EPA ID: Not reported
Trans 2 Name: Not reported
TSDF EPA ID: CA0000084517
Trans Name: Not reported
TSDF Alt EPA ID: Not reported
TSDF Alt Name: Not reported
Waste Code Description: 212 - Oxygenated solvents (acetone, butanol, ethyl acetate, etc.
RCRA Code: F005
Meth Code: H01 - Transfer Station
Quantity Tons: 0.018
Waste Quantity: 36
Quantity Unit: P
Additional Code 1: Not reported
Additional Code 2: Not reported
Additional Code 3: Not reported
Additional Code 4: Not reported
Additional Code 5: Not reported

Shipment Date: 20010316
Creation Date: 5/31/2001 0:00:00
Receipt Date: 20010316
Manifest ID: 20616314
Trans EPA ID: SCR000075150
Trans Name: Not reported
Trans 2 EPA ID: Not reported
Trans 2 Name: Not reported
TSDF EPA ID: CAT000613968
Trans Name: Not reported
TSDF Alt EPA ID: Not reported
TSDF Alt Name: Not reported
Waste Code Description: 741 - Liquids with halogenated organic compounds > 1000 mg/l
RCRA Code: D001
Meth Code: H01 - Transfer Station
Quantity Tons: 0.0875
Waste Quantity: 21
Quantity Unit: G
Additional Code 1: Not reported
Additional Code 2: Not reported

Map ID
Direction
Distance
Elevation

MAP FINDINGS

Site

Database(s)

EDR ID Number
EPA ID Number

INDUSTRIAL INNOVATIONS (Continued)

1000428527

Additional Code 3:	Not reported
Additional Code 4:	Not reported
Additional Code 5:	Not reported
Shipment Date:	20010302
Creation Date:	4/30/2001 0:00:00
Receipt Date:	20010312
Manifest ID:	20367147
Trans EPA ID:	SCR000075150
Trans Name:	Not reported
Trans 2 EPA ID:	SCR000074591
Trans 2 Name:	Not reported
TSDF EPA ID:	CA0000084517
Trans Name:	Not reported
TSDF Alt EPA ID:	Not reported
TSDF Alt Name:	Not reported
Waste Code Description:	212 - Oxygenated solvents (acetone, butanol, ethyl acetate, etc.
RCRA Code:	F005
Meth Code:	H01 - Transfer Station
Quantity Tons:	0.018
Waste Quantity:	36
Quantity Unit:	P
Additional Code 1:	Not reported
Additional Code 2:	Not reported
Additional Code 3:	Not reported
Additional Code 4:	Not reported
Additional Code 5:	Not reported
Additional Info:	
Year:	1999
Gen EPA ID:	CAD982051468
Shipment Date:	19991210
Creation Date:	2/1/2000 0:00:00
Receipt Date:	19991215
Manifest ID:	99525708
Trans EPA ID:	ILD984908202
Trans Name:	Not reported
Trans 2 EPA ID:	SCD987574647
Trans 2 Name:	Not reported
TSDF EPA ID:	CA0000084517
Trans Name:	Not reported
TSDF Alt EPA ID:	Not reported
TSDF Alt Name:	Not reported
Waste Code Description:	212 - Oxygenated solvents (acetone, butanol, ethyl acetate, etc.
RCRA Code:	F005
Meth Code:	H01 - Transfer Station
Quantity Tons:	0.018
Waste Quantity:	36
Quantity Unit:	P
Additional Code 1:	Not reported
Additional Code 2:	Not reported
Additional Code 3:	Not reported
Additional Code 4:	Not reported
Additional Code 5:	Not reported
Shipment Date:	19991013

Map ID
Direction
Distance
Elevation

MAP FINDINGS

Site

Database(s)

EDR ID Number
EPA ID Number

INDUSTRIAL INNOVATIONS (Continued)

1000428527

Creation Date: 12/16/1999 0:00:00
Receipt Date: 19991018
Manifest ID: 99513721
Trans EPA ID: ILD984908202
Trans Name: Not reported
Trans 2 EPA ID: SCD987574647
Trans 2 Name: Not reported
TSDf EPA ID: CA0000084517
Trans Name: Not reported
TSDf Alt EPA ID: Not reported
TSDf Alt Name: Not reported
Waste Code Description: 212 - Oxygenated solvents (acetone, butanol, ethyl acetate, etc.
RCRA Code: F005
Meth Code: H01 - Transfer Station
Quantity Tons: 0.018
Waste Quantity: 36
Quantity Unit: P
Additional Code 1: Not reported
Additional Code 2: Not reported
Additional Code 3: Not reported
Additional Code 4: Not reported
Additional Code 5: Not reported

Shipment Date: 19990819
Creation Date: 10/12/1999 0:00:00
Receipt Date: 19990823
Manifest ID: 99046949
Trans EPA ID: ILD984908202
Trans Name: Not reported
Trans 2 EPA ID: SCD987574647
Trans 2 Name: Not reported
TSDf EPA ID: CA0000084517
Trans Name: Not reported
TSDf Alt EPA ID: Not reported
TSDf Alt Name: Not reported
Waste Code Description: 212 - Oxygenated solvents (acetone, butanol, ethyl acetate, etc.
RCRA Code: F005
Meth Code: H01 - Transfer Station
Quantity Tons: 0.018
Waste Quantity: 36
Quantity Unit: P
Additional Code 1: Not reported
Additional Code 2: Not reported
Additional Code 3: Not reported
Additional Code 4: Not reported
Additional Code 5: Not reported

Shipment Date: 19990618
Creation Date: 8/16/1999 0:00:00
Receipt Date: 19990622
Manifest ID: 99230133
Trans EPA ID: ILD984908202
Trans Name: Not reported
Trans 2 EPA ID: SCD987574647
Trans 2 Name: Not reported
TSDf EPA ID: CA0000084517
Trans Name: Not reported

Map ID
Direction
Distance
Elevation

MAP FINDINGS

Site

Database(s)

EDR ID Number
EPA ID Number

INDUSTRIAL INNOVATIONS (Continued)

1000428527

TSDF Alt EPA ID: Not reported
TSDF Alt Name: Not reported
Waste Code Description: 212 - Oxygenated solvents (acetone, butanol, ethyl acetate, etc.
RCRA Code: F005
Meth Code: H01 - Transfer Station
Quantity Tons: 0.018
Waste Quantity: 36
Quantity Unit: P
Additional Code 1: Not reported
Additional Code 2: Not reported
Additional Code 3: Not reported
Additional Code 4: Not reported
Additional Code 5: Not reported

Shipment Date: 19990422
Creation Date: 6/3/1999 0:00:00
Receipt Date: 19990426
Manifest ID: 98799746
Trans EPA ID: ILD984908202
Trans Name: Not reported
Trans 2 EPA ID: SCD987574647
Trans 2 Name: Not reported
TSDF EPA ID: CA0000084517
Trans Name: Not reported
TSDF Alt EPA ID: Not reported
TSDF Alt Name: Not reported
Waste Code Description: 212 - Oxygenated solvents (acetone, butanol, ethyl acetate, etc.
RCRA Code: F005
Meth Code: H01 - Transfer Station
Quantity Tons: 0.018
Waste Quantity: 36
Quantity Unit: P
Additional Code 1: Not reported
Additional Code 2: Not reported
Additional Code 3: Not reported
Additional Code 4: Not reported
Additional Code 5: Not reported

Shipment Date: 19990303
Creation Date: 5/17/1999 0:00:00
Receipt Date: 19990308
Manifest ID: 98861209
Trans EPA ID: ILD984908202
Trans Name: Not reported
Trans 2 EPA ID: SCD987574647
Trans 2 Name: Not reported
TSDF EPA ID: CA0000084517
Trans Name: Not reported
TSDF Alt EPA ID: CA0000084517
TSDF Alt Name: Not reported
Waste Code Description: 212 - Oxygenated solvents (acetone, butanol, ethyl acetate, etc.
RCRA Code: F005
Meth Code: H01 - Transfer Station
Quantity Tons: 0.018
Waste Quantity: 36
Quantity Unit: P
Additional Code 1: Not reported

Map ID
Direction
Distance
Elevation

MAP FINDINGS

Site

Database(s)

EDR ID Number
EPA ID Number

INDUSTRIAL INNOVATIONS (Continued)

1000428527

Additional Code 2:	Not reported
Additional Code 3:	Not reported
Additional Code 4:	Not reported
Additional Code 5:	Not reported
Shipment Date:	19990107
Creation Date:	3/15/1999 0:00:00
Receipt Date:	19990115
Manifest ID:	98625497
Trans EPA ID:	ILD984908202
Trans Name:	Not reported
Trans 2 EPA ID:	SCD987574647
Trans 2 Name:	Not reported
TSDf EPA ID:	CA0000084517
Trans Name:	Not reported
TSDf Alt EPA ID:	CA0000084517
TSDf Alt Name:	Not reported
Waste Code Description:	212 - Oxygenated solvents (acetone, butanol, ethyl acetate, etc.
RCRA Code:	F005
Meth Code:	H01 - Transfer Station
Quantity Tons:	0.018
Waste Quantity:	36
Quantity Unit:	P
Additional Code 1:	Not reported
Additional Code 2:	Not reported
Additional Code 3:	Not reported
Additional Code 4:	Not reported
Additional Code 5:	Not reported
Additional Info:	
Year:	1998
Gen EPA ID:	CAD982051468
Shipment Date:	19981111
Creation Date:	1/13/1999 0:00:00
Receipt Date:	19981117
Manifest ID:	98561043
Trans EPA ID:	ILD984908202
Trans Name:	Not reported
Trans 2 EPA ID:	SCD987574647
Trans 2 Name:	Not reported
TSDf EPA ID:	CA0000084517
Trans Name:	Not reported
TSDf Alt EPA ID:	CA0000084517
TSDf Alt Name:	Not reported
Waste Code Description:	212 - Oxygenated solvents (acetone, butanol, ethyl acetate, etc.
RCRA Code:	F005
Meth Code:	H01 - Transfer Station
Quantity Tons:	0.018
Waste Quantity:	36
Quantity Unit:	P
Additional Code 1:	Not reported
Additional Code 2:	Not reported
Additional Code 3:	Not reported
Additional Code 4:	Not reported
Additional Code 5:	Not reported

Map ID
Direction
Distance
Elevation

MAP FINDINGS

Site

Database(s)

EDR ID Number
EPA ID Number

INDUSTRIAL INNOVATIONS (Continued)

1000428527

Shipment Date: 19980915
Creation Date: 11/24/1998 0:00:00
Receipt Date: 19980917
Manifest ID: 98282891
Trans EPA ID: ILD984908202
Trans Name: Not reported
Trans 2 EPA ID: SCD987574647
Trans 2 Name: Not reported
TSDf EPA ID: CA0000084517
Trans Name: Not reported
TSDf Alt EPA ID: CA0000084517
TSDf Alt Name: Not reported
Waste Code Description: 212 - Oxygenated solvents (acetone, butanol, ethyl acetate, etc.
RCRA Code: F005
Meth Code: H01 - Transfer Station
Quantity Tons: 0.018
Waste Quantity: 36
Quantity Unit: P
Additional Code 1: Not reported
Additional Code 2: Not reported
Additional Code 3: Not reported
Additional Code 4: Not reported
Additional Code 5: Not reported

Shipment Date: 19980723
Creation Date: 9/22/1998 0:00:00
Receipt Date: 19980728
Manifest ID: 98188291
Trans EPA ID: ILD984908202
Trans Name: Not reported
Trans 2 EPA ID: Not reported
Trans 2 Name: Not reported
TSDf EPA ID: CA0000084517
Trans Name: Not reported
TSDf Alt EPA ID: CA0000084517
TSDf Alt Name: Not reported
Waste Code Description: 212 - Oxygenated solvents (acetone, butanol, ethyl acetate, etc.
RCRA Code: F005
Meth Code: H01 - Transfer Station
Quantity Tons: 0.018
Waste Quantity: 36
Quantity Unit: P
Additional Code 1: Not reported
Additional Code 2: Not reported
Additional Code 3: Not reported
Additional Code 4: Not reported
Additional Code 5: Not reported

Shipment Date: 19980526
Creation Date: 8/3/1998 0:00:00
Receipt Date: 19980602
Manifest ID: 98181614
Trans EPA ID: ILD984908202
Trans Name: Not reported
Trans 2 EPA ID: Not reported
Trans 2 Name: Not reported
TSDf EPA ID: CA0000084517

Map ID
Direction
Distance
Elevation

MAP FINDINGS

Site

Database(s)

EDR ID Number
EPA ID Number

INDUSTRIAL INNOVATIONS (Continued)

1000428527

Trans Name: Not reported
TSDF Alt EPA ID: CA0000084517
TSDF Alt Name: Not reported
Waste Code Description: 212 - Oxygenated solvents (acetone, butanol, ethyl acetate, etc.)
RCRA Code: F005
Meth Code: H01 - Transfer Station
Quantity Tons: 0.018
Waste Quantity: 36
Quantity Unit: P
Additional Code 1: Not reported
Additional Code 2: Not reported
Additional Code 3: Not reported
Additional Code 4: Not reported
Additional Code 5: Not reported

Shipment Date: 19980428
Creation Date: 6/26/1998 0:00:00
Receipt Date: 19980505
Manifest ID: 97367353
Trans EPA ID: ILD984908202
Trans Name: Not reported
Trans 2 EPA ID: Not reported
Trans 2 Name: Not reported
TSDF EPA ID: CA0000084517
Trans Name: Not reported
TSDF Alt EPA ID: Not reported
TSDF Alt Name: Not reported
Waste Code Description: 212 - Oxygenated solvents (acetone, butanol, ethyl acetate, etc.)
RCRA Code: F005
Meth Code: H01 - Transfer Station
Quantity Tons: 0.018
Waste Quantity: 36
Quantity Unit: P
Additional Code 1: Not reported
Additional Code 2: Not reported
Additional Code 3: Not reported
Additional Code 4: Not reported
Additional Code 5: Not reported

Shipment Date: 19980401
Creation Date: 5/26/1998 0:00:00
Receipt Date: 19980403
Manifest ID: 97393608
Trans EPA ID: ILD984908202
Trans Name: Not reported
Trans 2 EPA ID: Not reported
Trans 2 Name: Not reported
TSDF EPA ID: CA0000084517
Trans Name: Not reported
TSDF Alt EPA ID: Not reported
TSDF Alt Name: Not reported
Waste Code Description: 212 - Oxygenated solvents (acetone, butanol, ethyl acetate, etc.)
RCRA Code: F005
Meth Code: H01 - Transfer Station
Quantity Tons: 0.018
Waste Quantity: 36
Quantity Unit: P

Map ID
Direction
Distance
Elevation

MAP FINDINGS

Site

Database(s)

EDR ID Number
EPA ID Number

INDUSTRIAL INNOVATIONS (Continued)

1000428527

Additional Code 1:	Not reported
Additional Code 2:	Not reported
Additional Code 3:	Not reported
Additional Code 4:	Not reported
Additional Code 5:	Not reported
Shipment Date:	19980305
Creation Date:	5/8/1998 0:00:00
Receipt Date:	19980310
Manifest ID:	97396729
Trans EPA ID:	ILD984908202
Trans Name:	Not reported
Trans 2 EPA ID:	Not reported
Trans 2 Name:	Not reported
TSDf EPA ID:	CA0000084517
Trans Name:	Not reported
TSDf Alt EPA ID:	Not reported
TSDf Alt Name:	Not reported
Waste Code Description:	212 - Oxygenated solvents (acetone, butanol, ethyl acetate, etc.
RCRA Code:	F005
Meth Code:	H01 - Transfer Station
Quantity Tons:	0.018
Waste Quantity:	36
Quantity Unit:	P
Additional Code 1:	Not reported
Additional Code 2:	Not reported
Additional Code 3:	Not reported
Additional Code 4:	Not reported
Additional Code 5:	Not reported
Shipment Date:	19980210
Creation Date:	4/16/1998 0:00:00
Receipt Date:	19980213
Manifest ID:	97403174
Trans EPA ID:	ILD984908202
Trans Name:	Not reported
Trans 2 EPA ID:	Not reported
Trans 2 Name:	Not reported
TSDf EPA ID:	CA0000084517
Trans Name:	Not reported
TSDf Alt EPA ID:	Not reported
TSDf Alt Name:	Not reported
Waste Code Description:	212 - Oxygenated solvents (acetone, butanol, ethyl acetate, etc.
RCRA Code:	F005
Meth Code:	H01 - Transfer Station
Quantity Tons:	0.018
Waste Quantity:	36
Quantity Unit:	P
Additional Code 1:	Not reported
Additional Code 2:	Not reported
Additional Code 3:	Not reported
Additional Code 4:	Not reported
Additional Code 5:	Not reported
Shipment Date:	19980107
Creation Date:	3/31/1998 0:00:00
Receipt Date:	19980107

Map ID
Direction
Distance
Elevation

MAP FINDINGS

Site

Database(s)

EDR ID Number
EPA ID Number

INDUSTRIAL INNOVATIONS (Continued)

1000428527

Manifest ID: 97356180
Trans EPA ID: ILD984908202
Trans Name: Not reported
Trans 2 EPA ID: Not reported
Trans 2 Name: Not reported
TSDf EPA ID: CAT000613968
Trans Name: Not reported
TSDf Alt EPA ID: Not reported
TSDf Alt Name: Not reported
Waste Code Description: 212 - Oxygenated solvents (acetone, butanol, ethyl acetate, etc.)
RCRA Code: F005
Meth Code: H01 - Transfer Station
Quantity Tons: 0.018
Waste Quantity: 36
Quantity Unit: P
Additional Code 1: Not reported
Additional Code 2: Not reported
Additional Code 3: Not reported
Additional Code 4: Not reported
Additional Code 5: Not reported

Additional Info:

Year: 2005
Gen EPA ID: CAD982051468

Shipment Date: 20050509
Creation Date: 7/28/2005 18:30:54
Receipt Date: 20050512
Manifest ID: 24490485
Trans EPA ID: TXR000050930
Trans Name: SAFETY-KLEEN SYSTEMS INC
Trans 2 EPA ID: Not reported
Trans 2 Name: Not reported
TSDf EPA ID: CA0000084517
Trans Name: SAFETY-KLEEN SYSTEMS INC
TSDf Alt EPA ID: CA0000084517
TSDf Alt Name: Not reported
Waste Code Description: 212 - Oxygenated solvents (acetone, butanol, ethyl acetate, etc.)
RCRA Code: F005
Meth Code: H01 - Transfer Station
Quantity Tons: 0.018
Waste Quantity: 36
Quantity Unit: P
Additional Code 1: Not reported
Additional Code 2: Not reported
Additional Code 3: Not reported
Additional Code 4: Not reported
Additional Code 5: Not reported

Shipment Date: 20050425
Creation Date: 7/27/2005 10:48:47
Receipt Date: 20050425
Manifest ID: 24492349
Trans EPA ID: TXR000050930
Trans Name: SAFETY-KLEEN SYSTEMS INC
Trans 2 EPA ID: Not reported
Trans 2 Name: Not reported

Map ID
Direction
Distance
Elevation

MAP FINDINGS

Site

Database(s)

EDR ID Number
EPA ID Number

INDUSTRIAL INNOVATIONS (Continued)

1000428527

TSDF EPA ID:	CAT000613968
Trans Name:	SAFETY-KLEEN SYSTEMS INC
TSDF Alt EPA ID:	CAT000613968
TSDF Alt Name:	Not reported
Waste Code Description:	134 - Aqueous solution with <10% total organic residues
RCRA Code:	Not reported
Meth Code:	H01 - Transfer Station
Quantity Tons:	0.0714
Waste Quantity:	17
Quantity Unit:	G
Additional Code 1:	Not reported
Additional Code 2:	Not reported
Additional Code 3:	Not reported
Additional Code 4:	Not reported
Additional Code 5:	Not reported
Shipment Date:	20050314
Creation Date:	5/29/2005 18:30:53
Receipt Date:	20050316
Manifest ID:	23663993
Trans EPA ID:	TXR000050930
Trans Name:	SAFETY-KLEEN SYSTEMS INC
Trans 2 EPA ID:	Not reported
Trans 2 Name:	Not reported
TSDF EPA ID:	CA0000084517
Trans Name:	SAFETY-KLEEN SYSTEMS INC
TSDF Alt EPA ID:	CA0000084517
TSDF Alt Name:	Not reported
Waste Code Description:	212 - Oxygenated solvents (acetone, butanol, ethyl acetate, etc.
RCRA Code:	F005
Meth Code:	H01 - Transfer Station
Quantity Tons:	0.018
Waste Quantity:	36
Quantity Unit:	P
Additional Code 1:	Not reported
Additional Code 2:	Not reported
Additional Code 3:	Not reported
Additional Code 4:	Not reported
Additional Code 5:	Not reported
Shipment Date:	20050201
Creation Date:	4/3/2005 18:31:55
Receipt Date:	20050201
Manifest ID:	23658794
Trans EPA ID:	TXR000050930
Trans Name:	SAFETY-KLEEN SYSTEMS INC
Trans 2 EPA ID:	Not reported
Trans 2 Name:	Not reported
TSDF EPA ID:	CAT000613968
Trans Name:	SAFETY-KLEEN SYSTEMS INC
TSDF Alt EPA ID:	CAT000613968
TSDF Alt Name:	Not reported
Waste Code Description:	134 - Aqueous solution with <10% total organic residues
RCRA Code:	Not reported
Meth Code:	H01 - Transfer Station
Quantity Tons:	0.0756
Waste Quantity:	18

Map ID
Direction
Distance
Elevation

MAP FINDINGS

Site

Database(s)

EDR ID Number
EPA ID Number

INDUSTRIAL INNOVATIONS (Continued)

1000428527

Quantity Unit:	G
Additional Code 1:	Not reported
Additional Code 2:	Not reported
Additional Code 3:	Not reported
Additional Code 4:	Not reported
Additional Code 5:	Not reported
Shipment Date:	20050111
Creation Date:	3/17/2005 18:34:39
Receipt Date:	20050121
Manifest ID:	24114229
Trans EPA ID:	TXR000050930
Trans Name:	SAFETY-KLEEN SYSTEMS INC
Trans 2 EPA ID:	Not reported
Trans 2 Name:	Not reported
TSDf EPA ID:	CA0000084517
Trans Name:	SAFETY-KLEEN SYSTEMS INC
TSDf Alt EPA ID:	CA0000084517
TSDf Alt Name:	Not reported
Waste Code Description:	212 - Oxygenated solvents (acetone, butanol, ethyl acetate, etc.
RCRA Code:	F005
Meth Code:	H01 - Transfer Station
Quantity Tons:	0.018
Waste Quantity:	36
Quantity Unit:	P
Additional Code 1:	Not reported
Additional Code 2:	Not reported
Additional Code 3:	Not reported
Additional Code 4:	Not reported
Additional Code 5:	Not reported
Additional Info:	
Year:	1997
Gen EPA ID:	CAD982051468
Shipment Date:	19971202
Creation Date:	7/23/1998 0:00:00
Receipt Date:	19971202
Manifest ID:	97350243
Trans EPA ID:	ILD984908202
Trans Name:	Not reported
Trans 2 EPA ID:	Not reported
Trans 2 Name:	Not reported
TSDf EPA ID:	CAT000613968
Trans Name:	Not reported
TSDf Alt EPA ID:	CAT000613968
TSDf Alt Name:	Not reported
Waste Code Description:	212 - Oxygenated solvents (acetone, butanol, ethyl acetate, etc.
RCRA Code:	F005
Meth Code:	H01 - Transfer Station
Quantity Tons:	0.018
Waste Quantity:	36
Quantity Unit:	P
Additional Code 1:	Not reported
Additional Code 2:	Not reported
Additional Code 3:	Not reported
Additional Code 4:	Not reported

Map ID
Direction
Distance
Elevation

MAP FINDINGS

Site

Database(s)

EDR ID Number
EPA ID Number

INDUSTRIAL INNOVATIONS (Continued)

1000428527

Additional Code 5:	Not reported
Shipment Date:	19971113
Creation Date:	7/23/1998 0:00:00
Receipt Date:	19971113
Manifest ID:	96785267
Trans EPA ID:	ILD984908202
Trans Name:	Not reported
Trans 2 EPA ID:	Not reported
Trans 2 Name:	Not reported
TSDF EPA ID:	CAT000613968
Trans Name:	Not reported
TSDF Alt EPA ID:	CAT000613968
TSDF Alt Name:	Not reported
Waste Code Description:	212 - Oxygenated solvents (acetone, butanol, ethyl acetate, etc.
RCRA Code:	F005
Meth Code:	H01 - Transfer Station
Quantity Tons:	0.018
Waste Quantity:	36
Quantity Unit:	P
Additional Code 1:	Not reported
Additional Code 2:	Not reported
Additional Code 3:	Not reported
Additional Code 4:	Not reported
Additional Code 5:	Not reported
Shipment Date:	19971009
Creation Date:	7/23/1998 0:00:00
Receipt Date:	19971009
Manifest ID:	96603348
Trans EPA ID:	ILD984908202
Trans Name:	Not reported
Trans 2 EPA ID:	Not reported
Trans 2 Name:	Not reported
TSDF EPA ID:	CAT000613968
Trans Name:	Not reported
TSDF Alt EPA ID:	CAT000613968
TSDF Alt Name:	Not reported
Waste Code Description:	212 - Oxygenated solvents (acetone, butanol, ethyl acetate, etc.
RCRA Code:	F005
Meth Code:	H01 - Transfer Station
Quantity Tons:	0.018
Waste Quantity:	36
Quantity Unit:	P
Additional Code 1:	Not reported
Additional Code 2:	Not reported
Additional Code 3:	Not reported
Additional Code 4:	Not reported
Additional Code 5:	Not reported
Shipment Date:	19971007
Creation Date:	6/26/1997 0:00:00
Receipt Date:	19961010
Manifest ID:	96480231
Trans EPA ID:	ILD984908202
Trans Name:	Not reported
Trans 2 EPA ID:	ILD984908202

Map ID
Direction
Distance
Elevation

MAP FINDINGS

Site

Database(s)

EDR ID Number
EPA ID Number

INDUSTRIAL INNOVATIONS (Continued)

1000428527

Trans 2 Name: Not reported
TSDf EPA ID: CA0000084517
Trans Name: Not reported
TSDf Alt EPA ID: Not reported
TSDf Alt Name: Not reported
Waste Code Description: 212 - Oxygenated solvents (acetone, butanol, ethyl acetate, etc.
RCRA Code: F005
Meth Code: H01 - Transfer Station
Quantity Tons: 0.018
Waste Quantity: 36
Quantity Unit: P
Additional Code 1: Not reported
Additional Code 2: Not reported
Additional Code 3: Not reported
Additional Code 4: Not reported
Additional Code 5: Not reported

Shipment Date: 19970915
Creation Date: 7/23/1998 0:00:00
Receipt Date: 19970915
Manifest ID: 96855855
Trans EPA ID: ILD984908202
Trans Name: Not reported
Trans 2 EPA ID: Not reported
Trans 2 Name: Not reported
TSDf EPA ID: CAT000613968
Trans Name: Not reported
TSDf Alt EPA ID: Not reported
TSDf Alt Name: Not reported
Waste Code Description: 212 - Oxygenated solvents (acetone, butanol, ethyl acetate, etc.
RCRA Code: F005
Meth Code: H01 - Transfer Station
Quantity Tons: 0.018
Waste Quantity: 36
Quantity Unit: P
Additional Code 1: Not reported
Additional Code 2: Not reported
Additional Code 3: Not reported
Additional Code 4: Not reported
Additional Code 5: Not reported

Shipment Date: 19970812
Creation Date: 7/23/1998 0:00:00
Receipt Date: 19970812
Manifest ID: 96846268
Trans EPA ID: ILD984908202
Trans Name: Not reported
Trans 2 EPA ID: Not reported
Trans 2 Name: Not reported
TSDf EPA ID: CAT000613968
Trans Name: Not reported
TSDf Alt EPA ID: Not reported
TSDf Alt Name: Not reported
Waste Code Description: 212 - Oxygenated solvents (acetone, butanol, ethyl acetate, etc.
RCRA Code: F005
Meth Code: H01 - Transfer Station
Quantity Tons: 0.018

Map ID
Direction
Distance
Elevation

MAP FINDINGS

Site

Database(s)

EDR ID Number
EPA ID Number

INDUSTRIAL INNOVATIONS (Continued)

1000428527

Waste Quantity:	36
Quantity Unit:	P
Additional Code 1:	Not reported
Additional Code 2:	Not reported
Additional Code 3:	Not reported
Additional Code 4:	Not reported
Additional Code 5:	Not reported
Shipment Date:	19970717
Creation Date:	12/4/1997 0:00:00
Receipt Date:	19970717
Manifest ID:	96858168
Trans EPA ID:	ILD984908202
Trans Name:	Not reported
Trans 2 EPA ID:	Not reported
Trans 2 Name:	Not reported
TSDF EPA ID:	CAT000613968
Trans Name:	Not reported
TSDF Alt EPA ID:	Not reported
TSDF Alt Name:	Not reported
Waste Code Description:	212 - Oxygenated solvents (acetone, butanol, ethyl acetate, etc.
RCRA Code:	F005
Meth Code:	H01 - Transfer Station
Quantity Tons:	0.018
Waste Quantity:	36
Quantity Unit:	P
Additional Code 1:	Not reported
Additional Code 2:	Not reported
Additional Code 3:	Not reported
Additional Code 4:	Not reported
Additional Code 5:	Not reported
Shipment Date:	19970206
Creation Date:	5/30/1997 0:00:00
Receipt Date:	19970210
Manifest ID:	96378222
Trans EPA ID:	ILD984908202
Trans Name:	Not reported
Trans 2 EPA ID:	Not reported
Trans 2 Name:	Not reported
TSDF EPA ID:	CA0000084517
Trans Name:	Not reported
TSDF Alt EPA ID:	Not reported
TSDF Alt Name:	Not reported
Waste Code Description:	212 - Oxygenated solvents (acetone, butanol, ethyl acetate, etc.
RCRA Code:	F005
Meth Code:	H01 - Transfer Station
Quantity Tons:	0.018
Waste Quantity:	36
Quantity Unit:	P
Additional Code 1:	Not reported
Additional Code 2:	Not reported
Additional Code 3:	Not reported
Additional Code 4:	Not reported
Additional Code 5:	Not reported
Shipment Date:	19970109

Map ID
Direction
Distance
Elevation

MAP FINDINGS

Site

Database(s)

EDR ID Number
EPA ID Number

INDUSTRIAL INNOVATIONS (Continued)

1000428527

Creation Date: 5/30/1997 0:00:00
Receipt Date: 19970110
Manifest ID: 96466267
Trans EPA ID: ILD984908202
Trans Name: Not reported
Trans 2 EPA ID: Not reported
Trans 2 Name: Not reported
TSDf EPA ID: CA0000084517
Trans Name: Not reported
TSDf Alt EPA ID: Not reported
TSDf Alt Name: Not reported
Waste Code Description: 212 - Oxygenated solvents (acetone, butanol, ethyl acetate, etc.
RCRA Code: F005
Meth Code: H01 - Transfer Station
Quantity Tons: 0.018
Waste Quantity: 36
Quantity Unit: P
Additional Code 1: Not reported
Additional Code 2: Not reported
Additional Code 3: Not reported
Additional Code 4: Not reported
Additional Code 5: Not reported

Additional Info:

Year: 2002
Gen EPA ID: CAD982051468

Shipment Date: 20021226
Creation Date: 3/31/2003 18:31:15
Receipt Date: 20030106
Manifest ID: 22205002
Trans EPA ID: SCR000075150
Trans Name: Not reported
Trans 2 EPA ID: Not reported
Trans 2 Name: Not reported
TSDf EPA ID: CA0000084517
Trans Name: Not reported
TSDf Alt EPA ID: Not reported
TSDf Alt Name: Not reported
Waste Code Description: 212 - Oxygenated solvents (acetone, butanol, ethyl acetate, etc.
RCRA Code: F005
Meth Code: H01 - Transfer Station
Quantity Tons: 0.018
Waste Quantity: 36
Quantity Unit: P
Additional Code 1: Not reported
Additional Code 2: Not reported
Additional Code 3: Not reported
Additional Code 4: Not reported
Additional Code 5: Not reported

Shipment Date: 20021106
Creation Date: 2/13/2003 18:31:35
Receipt Date: 20021118
Manifest ID: 21908250
Trans EPA ID: SCR000075150
Trans Name: Not reported

Map ID
Direction
Distance
Elevation

MAP FINDINGS

Site

Database(s)

EDR ID Number
EPA ID Number

INDUSTRIAL INNOVATIONS (Continued)

1000428527

Trans 2 EPA ID: Not reported
Trans 2 Name: Not reported
TSDf EPA ID: CA0000084517
Trans Name: Not reported
TSDf Alt EPA ID: Not reported
TSDf Alt Name: Not reported
Waste Code Description: 212 - Oxygenated solvents (acetone, butanol, ethyl acetate, etc.
RCRA Code: F005
Meth Code: H01 - Transfer Station
Quantity Tons: 0.018
Waste Quantity: 36
Quantity Unit: P
Additional Code 1: Not reported
Additional Code 2: Not reported
Additional Code 3: Not reported
Additional Code 4: Not reported
Additional Code 5: Not reported

Shipment Date: 20020910
Creation Date: 1/27/2003 18:33:26
Receipt Date: 20020916
Manifest ID: 21903998
Trans EPA ID: SCR000075150
Trans Name: Not reported
Trans 2 EPA ID: Not reported
Trans 2 Name: Not reported
TSDf EPA ID: CA0000084517
Trans Name: Not reported
TSDf Alt EPA ID: Not reported
TSDf Alt Name: Not reported
Waste Code Description: 212 - Oxygenated solvents (acetone, butanol, ethyl acetate, etc.
RCRA Code: F005
Meth Code: H01 - Transfer Station
Quantity Tons: 0.018
Waste Quantity: 36
Quantity Unit: P
Additional Code 1: Not reported
Additional Code 2: Not reported
Additional Code 3: Not reported
Additional Code 4: Not reported
Additional Code 5: Not reported

Shipment Date: 20020731
Creation Date: 3/14/2003 18:31:30
Receipt Date: 20020805
Manifest ID: 21741769
Trans EPA ID: SCR000075150
Trans Name: Not reported
Trans 2 EPA ID: Not reported
Trans 2 Name: Not reported
TSDf EPA ID: CA0000084517
Trans Name: Not reported
TSDf Alt EPA ID: Not reported
TSDf Alt Name: Not reported
Waste Code Description: 134 - Aqueous solution with <10% total organic residues
RCRA Code: Not reported
Meth Code: H01 - Transfer Station

Map ID
Direction
Distance
Elevation

MAP FINDINGS

Site

Database(s)

EDR ID Number
EPA ID Number

INDUSTRIAL INNOVATIONS (Continued)

1000428527

Quantity Tons:	0.063
Waste Quantity:	15
Quantity Unit:	G
Additional Code 1:	Not reported
Additional Code 2:	Not reported
Additional Code 3:	Not reported
Additional Code 4:	Not reported
Additional Code 5:	Not reported
Shipment Date:	20020715
Creation Date:	9/18/2002 18:32:45
Receipt Date:	20020722
Manifest ID:	21744103
Trans EPA ID:	SCR000075150
Trans Name:	Not reported
Trans 2 EPA ID:	Not reported
Trans 2 Name:	Not reported
TSDf EPA ID:	CA0000084517
Trans Name:	Not reported
TSDf Alt EPA ID:	Not reported
TSDf Alt Name:	Not reported
Waste Code Description:	212 - Oxygenated solvents (acetone, butanol, ethyl acetate, etc.
RCRA Code:	F005
Meth Code:	H01 - Transfer Station
Quantity Tons:	0.018
Waste Quantity:	36
Quantity Unit:	P
Additional Code 1:	Not reported
Additional Code 2:	Not reported
Additional Code 3:	Not reported
Additional Code 4:	Not reported
Additional Code 5:	Not reported
Shipment Date:	20020523
Creation Date:	7/19/2002 15:57:28
Receipt Date:	20020603
Manifest ID:	21595403
Trans EPA ID:	SCR000075150
Trans Name:	Not reported
Trans 2 EPA ID:	Not reported
Trans 2 Name:	Not reported
TSDf EPA ID:	CA0000084517
Trans Name:	Not reported
TSDf Alt EPA ID:	Not reported
TSDf Alt Name:	Not reported
Waste Code Description:	212 - Oxygenated solvents (acetone, butanol, ethyl acetate, etc.
RCRA Code:	F005
Meth Code:	H01 - Transfer Station
Quantity Tons:	0.018
Waste Quantity:	36
Quantity Unit:	P
Additional Code 1:	Not reported
Additional Code 2:	Not reported
Additional Code 3:	Not reported
Additional Code 4:	Not reported
Additional Code 5:	Not reported

Map ID
Direction
Distance
Elevation

MAP FINDINGS

Site

Database(s)

EDR ID Number
EPA ID Number

INDUSTRIAL INNOVATIONS (Continued)

1000428527

Shipment Date: 20020507
Creation Date: 1/24/2003 18:31:04
Receipt Date: 20020507
Manifest ID: 21589962
Trans EPA ID: SCR000075150
Trans Name: Not reported
Trans 2 EPA ID: Not reported
Trans 2 Name: Not reported
TSDf EPA ID: CAT000613968
Trans Name: Not reported
TSDf Alt EPA ID: Not reported
TSDf Alt Name: Not reported
Waste Code Description: 741 - Liquids with halogenated organic compounds > 1000 mg/l
RCRA Code: D001
Meth Code: H01 - Transfer Station
Quantity Tons: 0.10842
Waste Quantity: 26
Quantity Unit: G
Additional Code 1: Not reported
Additional Code 2: Not reported
Additional Code 3: Not reported
Additional Code 4: Not reported
Additional Code 5: Not reported

Shipment Date: 20020328
Creation Date: 7/10/2002 18:30:49
Receipt Date: 20020408
Manifest ID: 21580574
Trans EPA ID: SCR000075150
Trans Name: Not reported
Trans 2 EPA ID: Not reported
Trans 2 Name: Not reported
TSDf EPA ID: CA0000084517
Trans Name: Not reported
TSDf Alt EPA ID: Not reported
TSDf Alt Name: Not reported
Waste Code Description: 212 - Oxygenated solvents (acetone, butanol, ethyl acetate, etc.
RCRA Code: F005
Meth Code: H01 - Transfer Station
Quantity Tons: 0.018
Waste Quantity: 36
Quantity Unit: P
Additional Code 1: Not reported
Additional Code 2: Not reported
Additional Code 3: Not reported
Additional Code 4: Not reported
Additional Code 5: Not reported

Shipment Date: 20020212
Creation Date: 7/8/2002 18:31:16
Receipt Date: 20020212
Manifest ID: 21493573
Trans EPA ID: SCR000075150
Trans Name: Not reported
Trans 2 EPA ID: Not reported
Trans 2 Name: Not reported
TSDf EPA ID: CAT000613968

Map ID
Direction
Distance
Elevation

MAP FINDINGS

Site

Database(s)

EDR ID Number
EPA ID Number

INDUSTRIAL INNOVATIONS (Continued)

1000428527

Trans Name: Not reported
TSDf Alt EPA ID: Not reported
TSDf Alt Name: Not reported
Waste Code Description: 741 - Liquids with halogenated organic compounds > 1000 mg/l
RCRA Code: D001
Meth Code: H01 - Transfer Station
Quantity Tons: 0.07089
Waste Quantity: 17
Quantity Unit: G
Additional Code 1: Not reported
Additional Code 2: Not reported
Additional Code 3: Not reported
Additional Code 4: Not reported
Additional Code 5: Not reported

Shipment Date: 20020115
Creation Date: 2/26/2002 0:00:00
Receipt Date: 20020117
Manifest ID: 21466443
Trans EPA ID: SCR000075150
Trans Name: Not reported
Trans 2 EPA ID: Not reported
Trans 2 Name: Not reported
TSDf EPA ID: CA0000084517
Trans Name: Not reported
TSDf Alt EPA ID: Not reported
TSDf Alt Name: Not reported
Waste Code Description: 212 - Oxygenated solvents (acetone, butanol, ethyl acetate, etc.
RCRA Code: F005
Meth Code: H01 - Transfer Station
Quantity Tons: 0.018
Waste Quantity: 36
Quantity Unit: P
Additional Code 1: Not reported
Additional Code 2: Not reported
Additional Code 3: Not reported
Additional Code 4: Not reported
Additional Code 5: Not reported

Additional Info:

Year: 2004
Gen EPA ID: CAD982051468

Shipment Date: 20041117
Creation Date: 1/28/2005 18:31:06
Receipt Date: 20041130
Manifest ID: 23722732
Trans EPA ID: TXR000050930
Trans Name: SAFETY-KLEEN SYSTEMS INC
Trans 2 EPA ID: Not reported
Trans 2 Name: Not reported
TSDf EPA ID: CA0000084517
Trans Name: SAFETY-KLEEN SYSTEMS INC
TSDf Alt EPA ID: CA0000084517
TSDf Alt Name: Not reported
Waste Code Description: 212 - Oxygenated solvents (acetone, butanol, ethyl acetate, etc.
RCRA Code: F005

Map ID
Direction
Distance
Elevation

MAP FINDINGS

Site

Database(s)

EDR ID Number
EPA ID Number

INDUSTRIAL INNOVATIONS (Continued)

1000428527

Meth Code:	H01 - Transfer Station
Quantity Tons:	0.018
Waste Quantity:	36
Quantity Unit:	P
Additional Code 1:	Not reported
Additional Code 2:	Not reported
Additional Code 3:	Not reported
Additional Code 4:	Not reported
Additional Code 5:	Not reported
Shipment Date:	20041110
Creation Date:	1/28/2005 18:31:06
Receipt Date:	20041110
Manifest ID:	23721521
Trans EPA ID:	TXR000050930
Trans Name:	SAFETY-KLEEN SYSTEMS INC
Trans 2 EPA ID:	Not reported
Trans 2 Name:	Not reported
TSDf EPA ID:	CAT000613968
Trans Name:	SAFETY-KLEEN SYSTEMS INC
TSDf Alt EPA ID:	CAT000613968
TSDf Alt Name:	Not reported
Waste Code Description:	134 - Aqueous solution with <10% total organic residues
RCRA Code:	Not reported
Meth Code:	H01 - Transfer Station
Quantity Tons:	0.0714
Waste Quantity:	17
Quantity Unit:	G
Additional Code 1:	Not reported
Additional Code 2:	Not reported
Additional Code 3:	Not reported
Additional Code 4:	Not reported
Additional Code 5:	Not reported
Shipment Date:	20040927
Creation Date:	1/6/2005 18:32:03
Receipt Date:	20040930
Manifest ID:	23716124
Trans EPA ID:	TXR000050930
Trans Name:	SAFETY-KLEEN SYSTEMS INC
Trans 2 EPA ID:	Not reported
Trans 2 Name:	Not reported
TSDf EPA ID:	CA0000084517
Trans Name:	SAFETY-KLEEN SYSTEMS INC
TSDf Alt EPA ID:	CA0000084517
TSDf Alt Name:	Not reported
Waste Code Description:	212 - Oxygenated solvents (acetone, butanol, ethyl acetate, etc.
RCRA Code:	F005
Meth Code:	H01 - Transfer Station
Quantity Tons:	0.018
Waste Quantity:	36
Quantity Unit:	P
Additional Code 1:	Not reported
Additional Code 2:	Not reported
Additional Code 3:	Not reported
Additional Code 4:	Not reported
Additional Code 5:	Not reported

Map ID
Direction
Distance
Elevation

MAP FINDINGS

Site

Database(s)

EDR ID Number
EPA ID Number

INDUSTRIAL INNOVATIONS (Continued)

1000428527

Shipment Date:	20040820
Creation Date:	12/28/2004 14:46:39
Receipt Date:	20040820
Manifest ID:	23515528
Trans EPA ID:	TXR000050930
Trans Name:	SAFETY-KLEEN SYSTEMS INC
Trans 2 EPA ID:	Not reported
Trans 2 Name:	Not reported
TSDf EPA ID:	CAT000613968
Trans Name:	SAFETY-KLEEN SYSTEMS INC
TSDf Alt EPA ID:	CAT000613968
TSDf Alt Name:	Not reported
Waste Code Description:	134 - Aqueous solution with <10% total organic residues
RCRA Code:	Not reported
Meth Code:	H01 - Transfer Station
Quantity Tons:	0.0672
Waste Quantity:	16
Quantity Unit:	G
Additional Code 1:	Not reported
Additional Code 2:	Not reported
Additional Code 3:	Not reported
Additional Code 4:	Not reported
Additional Code 5:	Not reported
Shipment Date:	20040714
Creation Date:	11/1/2004 12:36:11
Receipt Date:	20040719
Manifest ID:	23516390
Trans EPA ID:	TXR000050930
Trans Name:	SAFETY-KLEEN SYSTEMS INC
Trans 2 EPA ID:	Not reported
Trans 2 Name:	Not reported
TSDf EPA ID:	CA0000084517
Trans Name:	SAFETY-KLEEN SYSTEMS INC
TSDf Alt EPA ID:	CA0000084517
TSDf Alt Name:	Not reported
Waste Code Description:	212 - Oxygenated solvents (acetone, butanol, ethyl acetate, etc.
RCRA Code:	F005
Meth Code:	H01 - Transfer Station
Quantity Tons:	0.018
Waste Quantity:	36
Quantity Unit:	P
Additional Code 1:	Not reported
Additional Code 2:	Not reported
Additional Code 3:	Not reported
Additional Code 4:	Not reported
Additional Code 5:	Not reported
Shipment Date:	20040526
Creation Date:	10/29/2004 7:58:42
Receipt Date:	20040526
Manifest ID:	23508029
Trans EPA ID:	TXR000050930
Trans Name:	SAFETY-KLEEN SYSTEMS INC
Trans 2 EPA ID:	Not reported
Trans 2 Name:	Not reported
TSDf EPA ID:	CAT000613968

Map ID
Direction
Distance
Elevation

MAP FINDINGS

Site

Database(s)

EDR ID Number
EPA ID Number

INDUSTRIAL INNOVATIONS (Continued)

1000428527

Trans Name:	SAFETY-KLEEN SYSTEMS INC
TSDF Alt EPA ID:	CAT000613968
TSDF Alt Name:	Not reported
Waste Code Description:	134 - Aqueous solution with <10% total organic residues
RCRA Code:	Not reported
Meth Code:	H01 - Transfer Station
Quantity Tons:	0.084
Waste Quantity:	20
Quantity Unit:	G
Additional Code 1:	Not reported
Additional Code 2:	Not reported
Additional Code 3:	Not reported
Additional Code 4:	Not reported
Additional Code 5:	Not reported
Shipment Date:	20040519
Creation Date:	10/15/2004 10:47:43
Receipt Date:	20040528
Manifest ID:	23499219
Trans EPA ID:	TXR000050930
Trans Name:	SAFETY-KLEEN SYSTEMS INC
Trans 2 EPA ID:	Not reported
Trans 2 Name:	Not reported
TSDF EPA ID:	CA0000084517
Trans Name:	SAFETY-KLEEN SYSTEMS INC
TSDF Alt EPA ID:	CA0000084517
TSDF Alt Name:	Not reported
Waste Code Description:	212 - Oxygenated solvents (acetone, butanol, ethyl acetate, etc.
RCRA Code:	F005
Meth Code:	H01 - Transfer Station
Quantity Tons:	0.018
Waste Quantity:	36
Quantity Unit:	P
Additional Code 1:	Not reported
Additional Code 2:	Not reported
Additional Code 3:	Not reported
Additional Code 4:	Not reported
Additional Code 5:	Not reported
Shipment Date:	20040322
Creation Date:	10/1/2004 18:31:09
Receipt Date:	20040324
Manifest ID:	23470321
Trans EPA ID:	TXR000050930
Trans Name:	SAFETY-KLEEN SYSTEMS INC
Trans 2 EPA ID:	Not reported
Trans 2 Name:	Not reported
TSDF EPA ID:	CA0000084517
Trans Name:	SAFETY-KLEEN SYSTEMS INC
TSDF Alt EPA ID:	CA0000084517
TSDF Alt Name:	Not reported
Waste Code Description:	212 - Oxygenated solvents (acetone, butanol, ethyl acetate, etc.
RCRA Code:	F005
Meth Code:	H01 - Transfer Station
Quantity Tons:	0.018
Waste Quantity:	36
Quantity Unit:	P

Map ID
Direction
Distance
Elevation

MAP FINDINGS

Site

Database(s)

EDR ID Number
EPA ID Number

INDUSTRIAL INNOVATIONS (Continued)

1000428527

Additional Code 1:	Not reported
Additional Code 2:	Not reported
Additional Code 3:	Not reported
Additional Code 4:	Not reported
Additional Code 5:	Not reported
Shipment Date:	20040126
Creation Date:	11/18/2004 8:25:56
Receipt Date:	20040202
Manifest ID:	22583232
Trans EPA ID:	TXR000050930
Trans Name:	SAFETY-KLEEN SYSTEMS INC
Trans 2 EPA ID:	Not reported
Trans 2 Name:	Not reported
TSDf EPA ID:	CA0000084517
Trans Name:	SAFETY-KLEEN SYSTEMS INC
TSDf Alt EPA ID:	CA0000084517
TSDf Alt Name:	Not reported
Waste Code Description:	212 - Oxygenated solvents (acetone, butanol, ethyl acetate, etc.
RCRA Code:	F005
Meth Code:	H01 - Transfer Station
Quantity Tons:	0.018
Waste Quantity:	36
Quantity Unit:	P
Additional Code 1:	Not reported
Additional Code 2:	Not reported
Additional Code 3:	Not reported
Additional Code 4:	Not reported
Additional Code 5:	Not reported
Additional Info:	
Year:	2000
Gen EPA ID:	CAD982051468
Shipment Date:	20001219
Creation Date:	3/6/2001 0:00:00
Receipt Date:	20001219
Manifest ID:	20541464
Trans EPA ID:	SCR000075150
Trans Name:	Not reported
Trans 2 EPA ID:	Not reported
Trans 2 Name:	Not reported
TSDf EPA ID:	CAT000613968
Trans Name:	Not reported
TSDf Alt EPA ID:	CAT000613968
TSDf Alt Name:	Not reported
Waste Code Description:	741 - Liquids with halogenated organic compounds > 1000 mg/l
RCRA Code:	D001
Meth Code:	H01 - Transfer Station
Quantity Tons:	0.0917
Waste Quantity:	22
Quantity Unit:	G
Additional Code 1:	Not reported
Additional Code 2:	Not reported
Additional Code 3:	Not reported
Additional Code 4:	Not reported
Additional Code 5:	Not reported

Map ID
Direction
Distance
Elevation

MAP FINDINGS

Site

Database(s)

EDR ID Number
EPA ID Number

INDUSTRIAL INNOVATIONS (Continued)

1000428527

Shipment Date: 20001108
Creation Date: 1/9/2001 0:00:00
Receipt Date: 20001114
Manifest ID: 20036798
Trans EPA ID: SCR000075150
Trans Name: Not reported
Trans 2 EPA ID: SCR000074591
Trans 2 Name: Not reported
TSDf EPA ID: CA0000084517
Trans Name: Not reported
TSDf Alt EPA ID: Not reported
TSDf Alt Name: Not reported
Waste Code Description: 212 - Oxygenated solvents (acetone, butanol, ethyl acetate, etc.
RCRA Code: F005
Meth Code: H01 - Transfer Station
Quantity Tons: 0.018
Waste Quantity: 36
Quantity Unit: P
Additional Code 1: Not reported
Additional Code 2: Not reported
Additional Code 3: Not reported
Additional Code 4: Not reported
Additional Code 5: Not reported

Shipment Date: 20001004
Creation Date: 12/13/2000 0:00:00
Receipt Date: 20001004
Manifest ID: 99411581
Trans EPA ID: SCR000075150
Trans Name: Not reported
Trans 2 EPA ID: Not reported
Trans 2 Name: Not reported
TSDf EPA ID: CAT000613968
Trans Name: Not reported
TSDf Alt EPA ID: CAT000613968
TSDf Alt Name: Not reported
Waste Code Description: 741 - Liquids with halogenated organic compounds > 1000 mg/l
RCRA Code: D001
Meth Code: H01 - Transfer Station
Quantity Tons: 0.1084
Waste Quantity: 26
Quantity Unit: G
Additional Code 1: Not reported
Additional Code 2: Not reported
Additional Code 3: Not reported
Additional Code 4: Not reported
Additional Code 5: Not reported

Shipment Date: 20000914
Creation Date: 11/13/2000 0:00:00
Receipt Date: 20000925
Manifest ID: 20031383
Trans EPA ID: SCR000075150
Trans Name: Not reported
Trans 2 EPA ID: SCR000074591
Trans 2 Name: Not reported
TSDf EPA ID: CA0000084517

Map ID
Direction
Distance
Elevation

MAP FINDINGS

Site

Database(s)

EDR ID Number
EPA ID Number

INDUSTRIAL INNOVATIONS (Continued)

1000428527

Trans Name: Not reported
TSDf Alt EPA ID: Not reported
TSDf Alt Name: Not reported
Waste Code Description: 212 - Oxygenated solvents (acetone, butanol, ethyl acetate, etc.)
RCRA Code: F005
Meth Code: H01 - Transfer Station
Quantity Tons: 0.018
Waste Quantity: 36
Quantity Unit: P
Additional Code 1: Not reported
Additional Code 2: Not reported
Additional Code 3: Not reported
Additional Code 4: Not reported
Additional Code 5: Not reported

Shipment Date: 20000721
Creation Date: 9/11/2000 0:00:00
Receipt Date: 20000728
Manifest ID: 20194229
Trans EPA ID: SCR000075150
Trans Name: Not reported
Trans 2 EPA ID: SCR000074591
Trans 2 Name: Not reported
TSDf EPA ID: CA0000084517
Trans Name: Not reported
TSDf Alt EPA ID: Not reported
TSDf Alt Name: Not reported
Waste Code Description: 212 - Oxygenated solvents (acetone, butanol, ethyl acetate, etc.)
RCRA Code: F005
Meth Code: H01 - Transfer Station
Quantity Tons: 0.018
Waste Quantity: 36
Quantity Unit: P
Additional Code 1: Not reported
Additional Code 2: Not reported
Additional Code 3: Not reported
Additional Code 4: Not reported
Additional Code 5: Not reported

Shipment Date: 20000524
Creation Date: 7/12/2000 0:00:00
Receipt Date: 20000531
Manifest ID: 20005446
Trans EPA ID: ILD984908202
Trans Name: Not reported
Trans 2 EPA ID: SCR000074591
Trans 2 Name: Not reported
TSDf EPA ID: CA0000084517
Trans Name: Not reported
TSDf Alt EPA ID: Not reported
TSDf Alt Name: Not reported
Waste Code Description: 212 - Oxygenated solvents (acetone, butanol, ethyl acetate, etc.)
RCRA Code: F005
Meth Code: H01 - Transfer Station
Quantity Tons: 0.018
Waste Quantity: 36
Quantity Unit: P

Map ID
Direction
Distance
Elevation

MAP FINDINGS

Site

Database(s)

EDR ID Number
EPA ID Number

INDUSTRIAL INNOVATIONS (Continued)

1000428527

Additional Code 1:	Not reported
Additional Code 2:	Not reported
Additional Code 3:	Not reported
Additional Code 4:	Not reported
Additional Code 5:	Not reported
Shipment Date:	20000329
Creation Date:	5/23/2000 0:00:00
Receipt Date:	20000405
Manifest ID:	99843637
Trans EPA ID:	ILD984908202
Trans Name:	Not reported
Trans 2 EPA ID:	SCR000074591
Trans 2 Name:	Not reported
TSDf EPA ID:	CA0000084517
Trans Name:	Not reported
TSDf Alt EPA ID:	Not reported
TSDf Alt Name:	Not reported
Waste Code Description:	212 - Oxygenated solvents (acetone, butanol, ethyl acetate, etc.
RCRA Code:	F005
Meth Code:	H01 - Transfer Station
Quantity Tons:	0.018
Waste Quantity:	36
Quantity Unit:	P
Additional Code 1:	Not reported
Additional Code 2:	Not reported
Additional Code 3:	Not reported
Additional Code 4:	Not reported
Additional Code 5:	Not reported
Shipment Date:	20000203
Creation Date:	4/4/2000 0:00:00
Receipt Date:	20000209
Manifest ID:	99864929
Trans EPA ID:	ILD984908202
Trans Name:	Not reported
Trans 2 EPA ID:	SCR000074591
Trans 2 Name:	Not reported
TSDf EPA ID:	CA0000084517
Trans Name:	Not reported
TSDf Alt EPA ID:	Not reported
TSDf Alt Name:	Not reported
Waste Code Description:	212 - Oxygenated solvents (acetone, butanol, ethyl acetate, etc.
RCRA Code:	F005
Meth Code:	H01 - Transfer Station
Quantity Tons:	0.018
Waste Quantity:	36
Quantity Unit:	P
Additional Code 1:	Not reported
Additional Code 2:	Not reported
Additional Code 3:	Not reported
Additional Code 4:	Not reported
Additional Code 5:	Not reported
Additional Info:	
Year:	1996
Gen EPA ID:	CAD982051468

Map ID
Direction
Distance
Elevation

MAP FINDINGS

Site

Database(s)

EDR ID Number
EPA ID Number

INDUSTRIAL INNOVATIONS (Continued)

1000428527

Shipment Date: 19961202
Creation Date: 5/20/1997 0:00:00
Receipt Date: 19961204
Manifest ID: 96467435
Trans EPA ID: ILD984908202
Trans Name: Not reported
Trans 2 EPA ID: ILD984908202
Trans 2 Name: Not reported
TSDf EPA ID: CA0000084517
Trans Name: Not reported
TSDf Alt EPA ID: Not reported
TSDf Alt Name: Not reported
Waste Code Description: 212 - Oxygenated solvents (acetone, butanol, ethyl acetate, etc.
RCRA Code: F005
Meth Code: H01 - Transfer Station
Quantity Tons: 0.018
Waste Quantity: 36
Quantity Unit: P
Additional Code 1: Not reported
Additional Code 2: Not reported
Additional Code 3: Not reported
Additional Code 4: Not reported
Additional Code 5: Not reported

Additional Info:

Year: 2003
Gen EPA ID: CAD982051468

Shipment Date: 20031208
Creation Date: 7/30/2004 18:31:14
Receipt Date: 20031208
Manifest ID: 22807832
Trans EPA ID: TXR000050930
Trans Name: SAFETY-KLEEN SYSTEMS INC
Trans 2 EPA ID: Not reported
Trans 2 Name: Not reported
TSDf EPA ID: CAT000613968
Trans Name: SAFETY-KLEEN SYSTEMS INC
TSDf Alt EPA ID: CAT000613968
TSDf Alt Name: Not reported
Waste Code Description: 134 - Aqueous solution with <10% total organic residues
RCRA Code: Not reported
Meth Code: H01 - Transfer Station
Quantity Tons: 0.0714
Waste Quantity: 17
Quantity Unit: G
Additional Code 1: Not reported
Additional Code 2: Not reported
Additional Code 3: Not reported
Additional Code 4: Not reported
Additional Code 5: Not reported

Shipment Date: 20031202
Creation Date: 7/30/2004 18:31:14
Receipt Date: 20031208
Manifest ID: 23308754
Trans EPA ID: TXR000050930

Map ID
Direction
Distance
Elevation

MAP FINDINGS

Site

Database(s)

EDR ID Number
EPA ID Number

INDUSTRIAL INNOVATIONS (Continued)

1000428527

Trans Name:	SAFETY-KLEEN SYSTEMS INC
Trans 2 EPA ID:	Not reported
Trans 2 Name:	Not reported
TSDf EPA ID:	CA0000084517
Trans Name:	SAFETY-KLEEN SYSTEMS INC
TSDf Alt EPA ID:	CA0000084517
TSDf Alt Name:	Not reported
Waste Code Description:	212 - Oxygenated solvents (acetone, butanol, ethyl acetate, etc.
RCRA Code:	F005
Meth Code:	H01 - Transfer Station
Quantity Tons:	0.018
Waste Quantity:	36
Quantity Unit:	P
Additional Code 1:	Not reported
Additional Code 2:	Not reported
Additional Code 3:	Not reported
Additional Code 4:	Not reported
Additional Code 5:	Not reported
Shipment Date:	20031008
Creation Date:	8/3/2004 15:02:31
Receipt Date:	20031013
Manifest ID:	22525069
Trans EPA ID:	TXR000050930
Trans Name:	SAFETY-KLEEN SYSTEMS INC
Trans 2 EPA ID:	Not reported
Trans 2 Name:	Not reported
TSDf EPA ID:	CA0000084517
Trans Name:	SAFETY-KLEEN SYSTEMS INC
TSDf Alt EPA ID:	CA0000084517
TSDf Alt Name:	Not reported
Waste Code Description:	212 - Oxygenated solvents (acetone, butanol, ethyl acetate, etc.
RCRA Code:	F005
Meth Code:	H01 - Transfer Station
Quantity Tons:	0.018
Waste Quantity:	36
Quantity Unit:	P
Additional Code 1:	Not reported
Additional Code 2:	Not reported
Additional Code 3:	Not reported
Additional Code 4:	Not reported
Additional Code 5:	Not reported
Shipment Date:	20030919
Creation Date:	7/13/2004 10:48:19
Receipt Date:	20030919
Manifest ID:	22519155
Trans EPA ID:	TXR000050930
Trans Name:	SAFETY-KLEEN SYSTEMS INC
Trans 2 EPA ID:	Not reported
Trans 2 Name:	Not reported
TSDf EPA ID:	CAT000613968
Trans Name:	SAFETY-KLEEN SYSTEMS INC
TSDf Alt EPA ID:	CAT000613968
TSDf Alt Name:	Not reported
Waste Code Description:	134 - Aqueous solution with <10% total organic residues
RCRA Code:	Not reported

Map ID
Direction
Distance
Elevation

MAP FINDINGS

Site

Database(s)

EDR ID Number
EPA ID Number

INDUSTRIAL INNOVATIONS (Continued)

1000428527

Meth Code:	H01 - Transfer Station
Quantity Tons:	0.084
Waste Quantity:	20
Quantity Unit:	G
Additional Code 1:	Not reported
Additional Code 2:	Not reported
Additional Code 3:	Not reported
Additional Code 4:	Not reported
Additional Code 5:	Not reported
Shipment Date:	20030812
Creation Date:	7/28/2004 10:47:10
Receipt Date:	20030818
Manifest ID:	22383724
Trans EPA ID:	TXR000050930
Trans Name:	Not reported
Trans 2 EPA ID:	Not reported
Trans 2 Name:	Not reported
TSDf EPA ID:	CA0000084517
Trans Name:	Not reported
TSDf Alt EPA ID:	CA0000084517
TSDf Alt Name:	Not reported
Waste Code Description:	212 - Oxygenated solvents (acetone, butanol, ethyl acetate, etc.
RCRA Code:	F005
Meth Code:	H01 - Transfer Station
Quantity Tons:	0.018
Waste Quantity:	36
Quantity Unit:	P
Additional Code 1:	Not reported
Additional Code 2:	Not reported
Additional Code 3:	Not reported
Additional Code 4:	Not reported
Additional Code 5:	Not reported
Shipment Date:	20030627
Creation Date:	7/22/2004 7:52:41
Receipt Date:	20030627
Manifest ID:	22886791
Trans EPA ID:	TXR000050930
Trans Name:	Not reported
Trans 2 EPA ID:	Not reported
Trans 2 Name:	Not reported
TSDf EPA ID:	CAT000613968
Trans Name:	Not reported
TSDf Alt EPA ID:	CAT000613968
TSDf Alt Name:	Not reported
Waste Code Description:	134 - Aqueous solution with <10% total organic residues
RCRA Code:	Not reported
Meth Code:	H01 - Transfer Station
Quantity Tons:	0.0714
Waste Quantity:	17
Quantity Unit:	G
Additional Code 1:	Not reported
Additional Code 2:	Not reported
Additional Code 3:	Not reported
Additional Code 4:	Not reported
Additional Code 5:	Not reported

Map ID
Direction
Distance
Elevation

MAP FINDINGS

Site

Database(s)

EDR ID Number
EPA ID Number

INDUSTRIAL INNOVATIONS (Continued)

1000428527

Shipment Date: 20030611
Creation Date: 7/20/2004 10:01:52
Receipt Date: 20030623
Manifest ID: 22375282
Trans EPA ID: TXR000050930
Trans Name: Not reported
Trans 2 EPA ID: Not reported
Trans 2 Name: Not reported
TSDf EPA ID: CA0000084517
Trans Name: Not reported
TSDf Alt EPA ID: CA0000084517
TSDf Alt Name: Not reported
Waste Code Description: 212 - Oxygenated solvents (acetone, butanol, ethyl acetate, etc.
RCRA Code: F005
Meth Code: H01 - Transfer Station
Quantity Tons: 0.018
Waste Quantity: 36
Quantity Unit: P
Additional Code 1: Not reported
Additional Code 2: Not reported
Additional Code 3: Not reported
Additional Code 4: Not reported
Additional Code 5: Not reported

Shipment Date: 20030417
Creation Date: 8/29/2003 18:31:02
Receipt Date: 20030428
Manifest ID: 22443496
Trans EPA ID: TXR000050930
Trans Name: Not reported
Trans 2 EPA ID: Not reported
Trans 2 Name: Not reported
TSDf EPA ID: CA0000084517
Trans Name: Not reported
TSDf Alt EPA ID: CA0000084517
TSDf Alt Name: Not reported
Waste Code Description: 212 - Oxygenated solvents (acetone, butanol, ethyl acetate, etc.
RCRA Code: F005
Meth Code: H01 - Transfer Station
Quantity Tons: 0.018
Waste Quantity: 36
Quantity Unit: P
Additional Code 1: Not reported
Additional Code 2: Not reported
Additional Code 3: Not reported
Additional Code 4: Not reported
Additional Code 5: Not reported

Shipment Date: 20030403
Creation Date: 7/12/2003 18:31:23
Receipt Date: 20030403
Manifest ID: 22325962
Trans EPA ID: TXR000050930
Trans Name: Not reported
Trans 2 EPA ID: Not reported
Trans 2 Name: Not reported
TSDf EPA ID: CAT000613968

Map ID
Direction
Distance
Elevation

MAP FINDINGS

Site

Database(s)

EDR ID Number
EPA ID Number

INDUSTRIAL INNOVATIONS (Continued)

1000428527

Trans Name:	Not reported
TSDF Alt EPA ID:	CAT000613968
TSDF Alt Name:	Not reported
Waste Code Description:	134 - Aqueous solution with <10% total organic residues
RCRA Code:	Not reported
Meth Code:	H01 - Transfer Station
Quantity Tons:	0.0714
Waste Quantity:	17
Quantity Unit:	G
Additional Code 1:	Not reported
Additional Code 2:	Not reported
Additional Code 3:	Not reported
Additional Code 4:	Not reported
Additional Code 5:	Not reported
Shipment Date:	20030227
Creation Date:	7/12/2003 18:31:23
Receipt Date:	20030310
Manifest ID:	22660737
Trans EPA ID:	TXR000050930
Trans Name:	Not reported
Trans 2 EPA ID:	Not reported
Trans 2 Name:	Not reported
TSDF EPA ID:	CA0000084517
Trans Name:	Not reported
TSDF Alt EPA ID:	CA0000084517
TSDF Alt Name:	Not reported
Waste Code Description:	212 - Oxygenated solvents (acetone, butanol, ethyl acetate, etc.
RCRA Code:	F005
Meth Code:	H01 - Transfer Station
Quantity Tons:	0.018
Waste Quantity:	36
Quantity Unit:	P
Additional Code 1:	Not reported
Additional Code 2:	Not reported
Additional Code 3:	Not reported
Additional Code 4:	Not reported
Additional Code 5:	Not reported
Additional Info:	
Year:	2006
Gen EPA ID:	CAD982051468
Shipment Date:	20060630
Creation Date:	9/8/2006 18:33:59
Receipt Date:	20060707
Manifest ID:	25189131
Trans EPA ID:	CAD044003556
Trans Name:	RAMOS ENVIRONMENTAL SERVICES
Trans 2 EPA ID:	Not reported
Trans 2 Name:	Not reported
TSDF EPA ID:	CAD980884183
Trans Name:	GEM RANCHO CORDOVA LLC
TSDF Alt EPA ID:	CAD980884183
TSDF Alt Name:	Not reported
Waste Code Description:	352 - Other organic solids
RCRA Code:	Not reported

Map ID
Direction
Distance
Elevation

MAP FINDINGS

Site

Database(s)

EDR ID Number
EPA ID Number

INDUSTRIAL INNOVATIONS (Continued)

1000428527

Meth Code:	H01 - Transfer Station
Quantity Tons:	0.15
Waste Quantity:	300
Quantity Unit:	P
Additional Code 1:	Not reported
Additional Code 2:	Not reported
Additional Code 3:	Not reported
Additional Code 4:	Not reported
Additional Code 5:	Not reported
Shipment Date:	20060630
Creation Date:	9/8/2006 18:33:59
Receipt Date:	20060707
Manifest ID:	25189131
Trans EPA ID:	CAD044003556
Trans Name:	RAMOS ENVIRONMENTAL SERVICES
Trans 2 EPA ID:	Not reported
Trans 2 Name:	Not reported
TSDf EPA ID:	CAD980884183
Trans Name:	GEM RANCHO CORDOVA LLC
TSDf Alt EPA ID:	CAD980884183
TSDf Alt Name:	Not reported
Waste Code Description:	331 - Off-specification, aged, or surplus organics
RCRA Code:	Not reported
Meth Code:	H01 - Transfer Station
Quantity Tons:	0.033
Waste Quantity:	10
Quantity Unit:	G
Additional Code 1:	Not reported
Additional Code 2:	Not reported
Additional Code 3:	Not reported
Additional Code 4:	Not reported
Additional Code 5:	Not reported
Shipment Date:	20060630
Creation Date:	9/8/2006 18:33:59
Receipt Date:	20060707
Manifest ID:	25189131
Trans EPA ID:	CAD044003556
Trans Name:	RAMOS ENVIRONMENTAL SERVICES
Trans 2 EPA ID:	Not reported
Trans 2 Name:	Not reported
TSDf EPA ID:	CAD980884183
Trans Name:	GEM RANCHO CORDOVA LLC
TSDf Alt EPA ID:	CAD980884183
TSDf Alt Name:	Not reported
Waste Code Description:	331 - Off-specification, aged, or surplus organics
RCRA Code:	D002
Meth Code:	H01 - Transfer Station
Quantity Tons:	0.0297
Waste Quantity:	9
Quantity Unit:	G
Additional Code 1:	Not reported
Additional Code 2:	Not reported
Additional Code 3:	Not reported
Additional Code 4:	Not reported
Additional Code 5:	Not reported

Map ID
Direction
Distance
Elevation

MAP FINDINGS

Site

Database(s)

EDR ID Number
EPA ID Number

INDUSTRIAL INNOVATIONS (Continued)

1000428527

Shipment Date: 20060622
Creation Date: 9/8/2006 18:33:59
Receipt Date: 20060630
Manifest ID: 25188580
Trans EPA ID: CAD044003556
Trans Name: RAMOS ENVIRONMENTAL SERVICES
Trans 2 EPA ID: Not reported
Trans 2 Name: Not reported
TSDf EPA ID: CAD980884183
Trans Name: GEM RANCHO CORDOVA LLC
TSDf Alt EPA ID: CAD980884183
TSDf Alt Name: Not reported
Waste Code Description: 352 - Other organic solids
RCRA Code: Not reported
Meth Code: H01 - Transfer Station
Quantity Tons: 0.3
Waste Quantity: 600
Quantity Unit: P
Additional Code 1: Not reported
Additional Code 2: Not reported
Additional Code 3: Not reported
Additional Code 4: Not reported
Additional Code 5: Not reported

Shipment Date: 20060622
Creation Date: 9/14/2006 18:38:11
Receipt Date: 20060629
Manifest ID: 25189130
Trans EPA ID: CAD044003556
Trans Name: RAMOS ENVIRONMENTAL SERVICES
Trans 2 EPA ID: Not reported
Trans 2 Name: Not reported
TSDf EPA ID: CAD980884183
Trans Name: GEM RANCHO CORDOVA LLC
TSDf Alt EPA ID: CAD980884183
TSDf Alt Name: Not reported
Waste Code Description: 123 - Unspecified alkaline solution
RCRA Code: D002
Meth Code: H01 - Transfer Station
Quantity Tons: 0.2919
Waste Quantity: 70
Quantity Unit: G
Additional Code 1: Not reported
Additional Code 2: Not reported
Additional Code 3: Not reported
Additional Code 4: Not reported
Additional Code 5: Not reported

Shipment Date: 20060622
Creation Date: 9/14/2006 18:38:11
Receipt Date: 20060629
Manifest ID: 25189130
Trans EPA ID: CAD044003556
Trans Name: RAMOS ENVIRONMENTAL SERVICES
Trans 2 EPA ID: Not reported
Trans 2 Name: Not reported
TSDf EPA ID: CAD980884183

Map ID
Direction
Distance
Elevation

MAP FINDINGS

Site

Database(s)

EDR ID Number
EPA ID Number

INDUSTRIAL INNOVATIONS (Continued)

1000428527

Trans Name:	GEM RANCHO CORDOVA LLC
TSDF Alt EPA ID:	CAD980884183
TSDF Alt Name:	Not reported
Waste Code Description:	792 - Not reported
RCRA Code:	D002
Meth Code:	H01 - Transfer Station
Quantity Tons:	2.2
Waste Quantity:	4400
Quantity Unit:	P
Additional Code 1:	Not reported
Additional Code 2:	Not reported
Additional Code 3:	Not reported
Additional Code 4:	Not reported
Additional Code 5:	Not reported
Shipment Date:	20060622
Creation Date:	9/14/2006 18:38:11
Receipt Date:	20060629
Manifest ID:	25189130
Trans EPA ID:	CAD044003556
Trans Name:	RAMOS ENVIRONMENTAL SERVICES
Trans 2 EPA ID:	Not reported
Trans 2 Name:	Not reported
TSDF EPA ID:	CAD980884183
Trans Name:	GEM RANCHO CORDOVA LLC
TSDF Alt EPA ID:	CAD980884183
TSDF Alt Name:	Not reported
Waste Code Description:	791 - Liquids with pH < 2 792 Liquids with pH < 2 with metals
RCRA Code:	D002
Meth Code:	H01 - Transfer Station
Quantity Tons:	1.668
Waste Quantity:	400
Quantity Unit:	G
Additional Code 1:	Not reported
Additional Code 2:	Not reported
Additional Code 3:	Not reported
Additional Code 4:	Not reported
Additional Code 5:	Not reported
Shipment Date:	20060621
Creation Date:	9/13/2006 18:30:50
Receipt Date:	20060622
Manifest ID:	25189557
Trans EPA ID:	CAD044003556
Trans Name:	RAMOS ENVIRONMENTAL SERVICES
Trans 2 EPA ID:	Not reported
Trans 2 Name:	Not reported
TSDF EPA ID:	CAD044003556
Trans Name:	RAMOS ENVIRONMENTAL SERVICES
TSDF Alt EPA ID:	CAD044003556
TSDF Alt Name:	Not reported
Waste Code Description:	22 - Not reported
RCRA Code:	Not reported
Meth Code:	H01 - Transfer Station
Quantity Tons:	0.78813
Waste Quantity:	189
Quantity Unit:	G

Map ID
Direction
Distance
Elevation

MAP FINDINGS

Site

Database(s)

EDR ID Number
EPA ID Number

INDUSTRIAL INNOVATIONS (Continued)

1000428527

Additional Code 1: Not reported
Additional Code 2: Not reported
Additional Code 3: Not reported
Additional Code 4: Not reported
Additional Code 5: Not reported

Shipment Date: 20060215
Creation Date: 5/27/2006 18:31:40
Receipt Date: 20060217
Manifest ID: 24639012
Trans EPA ID: TXR000050930
Trans Name: SAFETY-KLEEN SYSTEMS INC
Trans 2 EPA ID: Not reported
Trans 2 Name: Not reported
TSDf EPA ID: CA0000084517
Trans Name: SAFETY-KLEEN SYSTEMS INC
TSDf Alt EPA ID: CA0000084517
TSDf Alt Name: Not reported
Waste Code Description: 212 - Oxygenated solvents (acetone, butanol, ethyl acetate, etc.
RCRA Code: F005
Meth Code: H01 - Transfer Station
Quantity Tons: 0.018
Waste Quantity: 36
Quantity Unit: P
Additional Code 1: Not reported
Additional Code 2: Not reported
Additional Code 3: Not reported
Additional Code 4: Not reported
Additional Code 5: Not reported

CERS:

Name: INDUSTRIAL INNOVATIONS INC
Address: 935 E SCOTTS AVE
City,State,Zip: STOCKTON, CA 95203
Site ID: 473553
CERS ID: 110013919812
CERS Description: US EPA Air Emission Inventory System (EIS)

HWTS:

Name: 3I INTERNATIONAL
Address: 935 E SCOTTS AVE
Address 2: Not reported
City,State,Zip: STOCKTON, CA 952030000
EPA ID: CAD982051468
Inactive Date: 06/30/2006
Create Date: 03/01/1988
Last Act Date: 03/17/2008
Mailing Name: Not reported
Mailing Address: PO BOX 830
Mailing Address 2: Not reported
Mailing City,State,Zip: STOCKTON, CA 952010830
Owner Name: 3I INTERNATIONAL
Owner Address: PO BOX 830
Owner Address 2: Not reported
Owner City,State,Zip: STOCKTON, CA 952010830
Contact Name: EDUARDO BRACHO/OP MGR

Map ID
 Direction
 Distance
 Elevation

MAP FINDINGS

Site

Database(s)

EDR ID Number
 EPA ID Number

INDUSTRIAL INNOVATIONS (Continued)

1000428527

Contact Address: PO BOX 830
 Contact Address 2: Not reported
 City,State,Zip: STOCKTON, CA 952010830

NAICS:
 EPA ID: CAD982051468
 Create Date: 2002-03-14 16:36:26
 NAICS Code: 3149
 NAICS Description: Other Textile Product Mills
 Issued EPA ID Date: 1988-03-01 00:00:00
 Inactive Date: 2006-06-30 00:00:00
 Facility Name: 3I INTERNATIONAL
 Facility Address: 935 E SCOTTS AVE
 Facility Address 2: Not reported
 Facility City: STOCKTON
 Facility County: 39
 Facility State: CA
 Facility Zip: 952030000

E40

**TRACTOR SERV CO
 922 SCOTTS AVE E
 STOCKTON, CA**

EDR Hist Auto

**1014192383
 N/A**

< 1/8
 1 ft.

Site 7 of 19 in cluster E

**Relative:
 Higher**

EDR Hist Auto

**Actual:
 18 ft.**

Year: Name: Type:
 1955 TRACTOR SERV CO AUTOMOBILE REPAIRING

G41

**STAGI & SCRIVEN FARMS, INC
 809 S AURORA ST
 STOCKTON, CA 95203**

**SWEEPS UST
 HIST UST
 CA FID UST**

**S101625468
 N/A**

< 1/8
 1 ft.

Site 3 of 20 in cluster G

**Relative:
 Lower**

SWEEPS UST:
 Name: STAGI & SCRIVEN FARMS, INC
 Address: 809 S AURORA ST
 City: STOCKTON
 Status: Not reported
 Comp Number: 2045
 Number: Not reported
 Board Of Equalization: Not reported
 Referral Date: Not reported
 Action Date: Not reported
 Created Date: Not reported
 Owner Tank Id: Not reported
 SWRCB Tank Id: 39-000-002045-000001
 Tank Status: Not reported
 Capacity: 1000
 Active Date: Not reported
 Tank Use: M.V. FUEL
 STG: PRODUCT
 Content: DIESEL
 Number Of Tanks: 1

**Actual:
 17 ft.**

Map ID
Direction
Distance
Elevation

MAP FINDINGS

Site

Database(s)

EDR ID Number
EPA ID Number

STAGI & SCRIVEN FARMS, INC (Continued)

S101625468

HIST UST:

Name: STAGI AND SCRIVEN FARMS INC-RO
Address: 809 S AURORA ST
City,State,Zip: STOCKTON, CA 95203
File Number: 0002B1D7
URL: <http://geotracker.waterboards.ca.gov/ustpdfs/pdf/0002B1D7.pdf>
Region: Not reported
Facility ID: Not reported
Facility Type: Not reported
Other Type: Not reported
Contact Name: Not reported
Telephone: Not reported
Owner Name: Not reported
Owner Address: Not reported
Owner City,St,Zip: Not reported
Total Tanks: Not reported

Tank Num: Not reported
Container Num: Not reported
Year Installed: Not reported
Tank Capacity: Not reported
Tank Used for: Not reported
Type of Fuel: Not reported
Container Construction Thickness: Not reported
Leak Detection: Not reported

[Click here for Geo Tracker PDF:](#)

CA FID UST:

Facility ID: 39003617
Regulated By: UTNKI
Regulated ID: Not reported
Cortese Code: Not reported
SIC Code: Not reported
Facility Phone: Not reported
Mail To: Not reported
Mailing Address: 817 S CENTE ST
Mailing Address 2: Not reported
Mailing City,St,Zip: STOCKTON 95203
Contact: Not reported
Contact Phone: Not reported
DUNS Number: Not reported
NPDES Number: Not reported
EPA ID: Not reported
Comments: Not reported
Status: Inactive

Map ID
 Direction
 Distance
 Elevation

MAP FINDINGS

Site

Database(s)

EDR ID Number
 EPA ID Number

H42	BJS AUTO DISMANTLERS	RCRA-SQG	1000103384
	1111 E JEFFERSON ST	FINDS	CAD982480584
< 1/8	STOCKTON, CA 95209	ECHO	
1 ft.			

Site 1 of 12 in cluster H

Relative:
Lower
Actual:
17 ft.

RCRA Listings:	1988-07-19 00:00:00.0
Date Form Received by Agency:	1988-07-19 00:00:00.0
Handler Name:	BJS AUTO DISMANTLERS
Handler Address:	1111 E JEFFERSON ST
Handler City,State,Zip:	STOCKTON, CA 95209
EPA ID:	CAD982480584
Contact Name:	ENVIRONMENTAL MANAGER
Contact Address:	1111 E JEFFERSON ST
Contact City,State,Zip:	STOCKTON, CA 95209
Contact Telephone:	209-943-6976
Contact Fax:	Not reported
Contact Email:	Not reported
Contact Title:	Not reported
EPA Region:	09
Land Type:	Not reported
Federal Waste Generator Description:	Small Quantity Generator
Non-Notifier:	Not reported
Biennial Report Cycle:	Not reported
Accessibility:	Not reported
Active Site Indicator:	Handler Activities
State District Owner:	CA
State District:	1
Mailing Address:	E JEFFERSON ST
Mailing City,State,Zip:	STOCKTON, CA 95209
Owner Name:	RICK HOLLSTEN
Owner Type:	Private
Operator Name:	NOT REQUIRED
Operator Type:	Private
Short-Term Generator Activity:	No
Importer Activity:	No
Mixed Waste Generator:	No
Transporter Activity:	No
Transfer Facility Activity:	No
Recycler Activity with Storage:	No
Small Quantity On-Site Burner Exemption:	No
Smelting Melting and Refining Furnace Exemption:	No
Underground Injection Control:	No
Off-Site Waste Receipt:	No
Universal Waste Indicator:	No
Universal Waste Destination Facility:	No
Federal Universal Waste:	No
Active Site Fed-Reg Treatment Storage and Disposal Facility:	Not reported
Active Site Converter Treatment storage and Disposal Facility:	Not reported
Active Site State-Reg Treatment Storage and Disposal Facility:	Not reported
Active Site State-Reg Handler:	---
Federal Facility Indicator:	Not reported
Hazardous Secondary Material Indicator:	NN
Sub-Part K Indicator:	Not reported
Commercial TSD Indicator:	No
Treatment Storage and Disposal Type:	Not reported
2018 GPRA Permit Baseline:	Not on the Baseline
2018 GPRA Renewals Baseline:	Not on the Baseline
Permit Renewals Workload Universe:	Not reported

Map ID
 Direction
 Distance
 Elevation

MAP FINDINGS

Site

Database(s)

EDR ID Number
 EPA ID Number

BJS AUTO DISMANTLERS (Continued)

1000103384

Permit Workload Universe:	Not reported
Permit Progress Universe:	Not reported
Post-Closure Workload Universe:	Not reported
Closure Workload Universe:	Not reported
202 GPRA Corrective Action Baseline:	No
Corrective Action Workload Universe:	No
Subject to Corrective Action Universe:	No
Non-TSDFs Where RCRA CA has Been Imposed Universe:	No
TSDFs Potentially Subject to CA Under 3004 (u)/(v) Universe:	No
TSDFs Only Subject to CA under Discretionary Auth Universe:	No
Corrective Action Priority Ranking:	No NCAPS ranking
Environmental Control Indicator:	No
Institutional Control Indicator:	No
Human Exposure Controls Indicator:	N/A
Groundwater Controls Indicator:	N/A
Operating TSDF Universe:	Not reported
Full Enforcement Universe:	Not reported
Significant Non-Complier Universe:	No
Unaddressed Significant Non-Complier Universe:	No
Addressed Significant Non-Complier Universe:	No
Significant Non-Complier With a Compliance Schedule Universe:	No
Financial Assurance Required:	Not reported
Handler Date of Last Change:	2000-09-15 17:30:25.0
Recognized Trader-Importer:	No
Recognized Trader-Exporter:	No
Importer of Spent Lead Acid Batteries:	No
Exporter of Spent Lead Acid Batteries:	No
Recycler Activity Without Storage:	Not reported
Manifest Broker:	Not reported
Sub-Part P Indicator:	Not reported

Handler - Owner Operator:

Owner/Operator Indicator:	Operator
Owner/Operator Name:	NOT REQUIRED
Legal Status:	Private
Date Became Current:	Not reported
Date Ended Current:	Not reported
Owner/Operator Address:	NOT REQUIRED
Owner/Operator City,State,Zip:	NOT REQUIRED, ME 99999
Owner/Operator Telephone:	415-555-1212
Owner/Operator Telephone Ext:	Not reported
Owner/Operator Fax:	Not reported
Owner/Operator Email:	Not reported

Owner/Operator Indicator:	Owner
Owner/Operator Name:	RICK HOLLSTEN
Legal Status:	Private
Date Became Current:	Not reported
Date Ended Current:	Not reported
Owner/Operator Address:	NOT REQUIRED
Owner/Operator City,State,Zip:	NOT REQUIRED, ME 99999
Owner/Operator Telephone:	415-555-1212
Owner/Operator Telephone Ext:	Not reported
Owner/Operator Fax:	Not reported
Owner/Operator Email:	Not reported

Map ID
Direction
Distance
Elevation

MAP FINDINGS

Site

Database(s)

EDR ID Number
EPA ID Number

BJS AUTO DISMANTLERS (Continued)

1000103384

Historic Generators:

Receive Date:	1988-07-19 00:00:00.0
Handler Name:	BJS AUTO DISMANTLERS
Federal Waste Generator Description:	Small Quantity Generator
State District Owner:	CA
Large Quantity Handler of Universal Waste:	No
Recognized Trader Importer:	No
Recognized Trader Exporter:	No
Spent Lead Acid Battery Importer:	No
Spent Lead Acid Battery Exporter:	No
Current Record:	Yes
Non Storage Recycler Activity:	Not reported
Electronic Manifest Broker:	Not reported

List of NAICS Codes and Descriptions:

No NAICS Codes Found:

Facility Has Received Notices of Violation:

No Violations Found:

Evaluation Action Summary:

No Evaluations Found:

FINDS:

Registry ID: 110002824891

Click Here:

Environmental Interest/Information System:

RCRAInfo is a national information system that supports the Resource Conservation and Recovery Act (RCRA) program through the tracking of events and activities related to facilities that generate, transport, and treat, store, or dispose of hazardous waste. RCRAInfo allows RCRA program staff to track the notification, permit, compliance, and corrective action activities required under RCRA.

[Click this hyperlink](#) while viewing on your computer to access additional FINDS: detail in the EDR Site Report.

ECHO:

Envid:	1000103384
Registry ID:	110002824891
DFR URL:	http://echo.epa.gov/detailed-facility-report?fid=110002824891
Name:	BJS AUTO DISMANTLERS
Address:	1111 E JEFFERSON ST
City,State,Zip:	STOCKTON, CA 95209

MAP FINDINGS

Map ID
Direction
Distance
Elevation

Site

Database(s)

EDR ID Number
EPA ID Number

G43 **STAGI & SCRIVEN FARMS INC**
809 S AURORA ST
STOCKTON, CA 95202

UST **U004024915**
N/A

< 1/8
1 ft.

Site 4 of 20 in cluster G

Relative:
Lower

UST SAN JOAQUIN:

Actual:
17 ft.

Name: STAGI & SCRIVEN FARMS INC
Address: 809 S AURORA ST
City,State,Zip: STOCKTON, CA 95202
Region: SJ
Facility Id: FA0005831
Mail Address: 817 S CENTER ST
Mail Address 2: Not reported
Mail Care of: RAYMOND INVESTMENT COM
Mail City,St,Zip: STOCKTON, CA 95201

Tank Rec ID: Not reported
Tank Number: 1
Tank Status: 02 - Inactive, non-billable
Tank Capacity: 1000
Product Type Desc: 1a - REGULAR UNLEADED
Program Element: 2380
Decode for Program Element: 2380 - ADDITIONAL EXISTING UST - obsolete
Chemical Form: (none)
CAS#: Not reported
CERS ID: Not reported
Cross Ref Tank ID: Not reported
LEA ID: 9
Common Name: Not reported
Date Installed: Not reported
Date of Closure: Not reported
Latitude: Not reported
Longitude: Not reported

G44 **SIMS METAL**
1000 S AURORA ST
STOCKTON, CA 95206

CERS HAZ WASTE **S121746980**
CERS TANKS **N/A**
CERS

< 1/8
1 ft.

Site 5 of 20 in cluster G

Relative:
Lower

CERS HAZ WASTE:

Actual:
17 ft.

Name: SIMS METAL
Address: 1000 S AURORA ST
City,State,Zip: STOCKTON, CA 95206-1620
Site ID: 153782
CERS ID: 10183391
CERS Description: Hazardous Waste Generator

CERS TANKS:

Name: SIMS METAL
Address: 1000 S AURORA ST
City,State,Zip: STOCKTON, CA 95206-1620
Site ID: 153782
CERS ID: 10183391
CERS Description: Aboveground Petroleum Storage

CERS:

Name: SIMS METAL

Map ID
Direction
Distance
Elevation

MAP FINDINGS

Site

Database(s)

EDR ID Number
EPA ID Number

SIMS METAL (Continued)

S121746980

Address: 1000 S AURORA ST
City,State,Zip: STOCKTON, CA 95206-1620
Site ID: 153782
CERS ID: 10183391
CERS Description: Chemical Storage Facilities

Violations:

Site ID: 153782
Site Name: SIMS METAL
Violation Date: 3/1/2019
Citation: HSC 6.95 25508(a)(1) - California Health and Safety Code, Chapter 6.95, Section(s) 25508(a)(1)

Violation Description: Failure to establish and electronically submit an adequate emergency response plan and procedures for a release or threatened release of a hazardous material.

Violation Notes: Returned to compliance on 03/01/2019. The emergency response procedures were lacking. Section C. the phone number for the Local Unified Program Agency, 209-468-3420 has not been identified. A business plan shall include the following emergency response procedures for a release or threatened release of hazardous materials, including, but not limited to, the following: - Immediate notification of local emergency personnel and the Environmental Health Department (EHD) - Procedures for the mitigation of a release or threatened release to minimize any potential harm or damage to persons, property, or the environment - Evacuation plans and procedures, including immediate notice, for the site Immediately log into the California Environmental Reporting System (CERS) at <http://cers.calepa.ca.gov/>, upload the correct or updated information, and submit to the EHD for approval. This was corrected on site.

Violation Division: San Joaquin County Environmental Health
Violation Program: HMRRP
Violation Source: CERS

Site ID: 153782
Site Name: SIMS METAL
Violation Date: 2/12/2016
Citation: HSC 6.95 25508(a)(1) - California Health and Safety Code, Chapter 6.95, Section(s) 25508(a)(1)

Violation Description: Failure to establish and electronically submit an adequate training program in safety procedures in the event of a release or threatened release of a hazardous material.

Violation Notes: Returned to compliance on 02/22/2016. A training program has not been submitted for 2016. Training programs for all employees and annual training, including refresher courses, shall include safety procedures for the event of a release or threatened release of a hazardous material, including, but not limited to, familiarity with the facility's emergency response plans and procedures. These training programs may take into consideration of each employee. Immediately prepare or update the facility's training program, log into the California Environmental Reporting System (CERS) at <http://cers.calepa.ca.gov/>, upload the correct or updated information, and submit to the EHD for approval.

Violation Division: San Joaquin County Environmental Health
Violation Program: HMRRP
Violation Source: CERS

Site ID: 153782
Site Name: SIMS METAL

Map ID
Direction
Distance
Elevation

MAP FINDINGS

Site

Database(s)

EDR ID Number
EPA ID Number

SIMS METAL (Continued)

S121746980

Violation Date: 2/12/2016
Citation: HSC 6.95 25508(a)(1) - California Health and Safety Code, Chapter 6.95, Section(s) 25508(a)(1)
Violation Description: Failure to complete and electronically submit hazardous material inventory information for all reportable hazardous materials on site at or above reportable quantities.
Violation Notes: Returned to compliance on 02/16/2016. Reportable amounts of diesel, compressed oxygen, liquid oxygen, new oil, waste oil and propane were found on site that have not been reported for 2016. Any material that meets or exceeds the reportable quantity shall be reported in the facility's business plan. Immediately log into the California Environmental Reporting System (CERS) at <http://cers.calepa.ca.gov/>, add the materials to the hazardous material inventory, and submit to the EHD for approval.
Violation Division: San Joaquin County Environmental Health
Violation Program: HMRRP
Violation Source: CERS

Site ID: 153782
Site Name: SIMS METAL
Violation Date: 3/1/2019
Citation: HSC 6.95 25508(a)(1) - California Health and Safety Code, Chapter 6.95, Section(s) 25508(a)(1)
Violation Description: Failure to complete and electronically submit hazardous material inventory information for all reportable hazardous materials on site at or above reportable quantities.
Violation Notes: Returned to compliance on 03/01/2019. The Hazardous Materials Inventory forms for oily absorbent, compressed oxygen, hydraulic oil, gear oil, and propane are not complete/accurate. The hazardous material type for the oily absorbent, hydraulic oil, and gear oil has not been completed and the storage pressure for the compressed oxygen and propane is not complete/accurate. This information must be current and submitted as part of the business plan. Immediately log into the California Environmental Reporting System (CERS) at <http://cers.calepa.ca.gov/>, enter the correct or updated information, and submit to the EHD for approval. This was corrected on site.
Violation Division: San Joaquin County Environmental Health
Violation Program: HMRRP
Violation Source: CERS

Site ID: 153782
Site Name: SIMS METAL
Violation Date: 3/1/2019
Citation: HSC 6.95 25508(a)(1) - California Health and Safety Code, Chapter 6.95, Section(s) 25508(a)(1)
Violation Description: Failure to complete and electronically submit a site map with all required content.
Violation Notes: Returned to compliance on 04/02/2019. The map does not show loading areas, storm and sewer drains, access and exit points (structures), emergency shutoffs, hazardous material handling and storage areas, emergency response equipment (fire extinguishers and spill control), and a legend has not been provided to identify the code and symbols used on the site map. A site map shall contain a north orientation, loading areas, internal roads, adjacent streets, storm and sewer drains, access and exit points, emergency shutoffs, evacuation staging areas, hazardous material handling and storage areas, and emergency response equipment. If a site map element is not applicable for your

Map ID
Direction
Distance
Elevation

MAP FINDINGS

Site

Database(s)

EDR ID Number
EPA ID Number

SIMS METAL (Continued)

S121746980

facility then list it on the map and label as G NA". Immediately log into the California Environmental Reporting System (CERS) at <http://cers.calepa.ca.gov/>, upload the correct or updated information, and submit to the EHD for approval.

Violation Division: San Joaquin County Environmental Health
Violation Program: HMRRP
Violation Source: CERS

Site ID: 153782
Site Name: SIMS METAL
Violation Date: 7/10/2015
Citation: 22 CCR 12 66262.34(f) - California Code of Regulations, Title 22, Chapter 12, Section(s) 66262.34(f)

Violation Description: Failure to properly label hazardous waste accumulation containers with the following requirements: "Hazardous Waste", name and address of the generator, physical and chemical characteristics of the Hazardous Waste, and starting accumulation date.

Violation Notes: Returned to compliance on 08/10/2015. Saturated oily absorbent pads were observed unlabeled under equipment in the shop and around the car crusher. A 55-gallon red steel drum of used oil was observed in the appliance recycling area with an incorrect accumulation start date of 4/29/15. According to disposal records and Mr. Zeiter, this drum was last emptied on 6/11/15. The date was corrected at the time of inspection. All hazardous waste containers shall be marked with the following information: - the words G Hazardous WasteG - name and address of generator - hazardous properties (ignitable, corrosive, reactive, toxic) - physical state (liquid, solid) - composition (contents) - accumulation start date Immediately label these containers and ensure that all containers are marked with all the required information. Since it cannot be determined how long the saturated oily absorbent pads have been on site, immediately contact a licensed hazardous waste hauler to dispose of this waste under [Truncated]

Violation Division: San Joaquin County Environmental Health
Violation Program: HW
Violation Source: CERS

Site ID: 153782
Site Name: SIMS METAL
Violation Date: 2/12/2016
Citation: HSC 6.95 25508(a)(1) - California Health and Safety Code, Chapter 6.95, Section(s) 25508(a)(1)

Violation Description: Failure to complete and electronically submit a site map with all required content.

Violation Notes: Returned to compliance on 02/16/2016. A site map has not been submitted for 2016. A site map shall contain a north orientation, loading areas, internal roads, adjacent streets, storm and sewer drains, access and exit points, emergency shutoffs, evacuation staging areas, hazardous material handling and storage areas, and emergency response equipment. Immediately log into the California Environmental Reporting System (CERS) at <http://cers.calepa.ca.gov/>, upload the correct or updated information, and submit to the EHD for approval.

Violation Division: San Joaquin County Environmental Health
Violation Program: HMRRP
Violation Source: CERS

Site ID: 153782

Map ID
Direction
Distance
Elevation

MAP FINDINGS

Site

Database(s)

EDR ID Number
EPA ID Number

SIMS METAL (Continued)

S121746980

Site Name: SIMS METAL
Violation Date: 2/12/2016
Citation: HSC 6.95 25508(a)(1) - California Health and Safety Code, Chapter 6.95, Section(s) 25508(a)(1)
Violation Description: Failure to establish and electronically submit an adequate emergency response plan and procedures for a release or threatened release of a hazardous material.
Violation Notes: Returned to compliance on 02/22/2016. The emergency response procedures have not been submitted for 2016. A business plan shall include the following emergency response procedures for a release or threatened release of hazardous materials, including, but not limited to, the following: - immediate notification of local emergency personnel and the Environmental Health Department (EHD) - procedures for the mitigation of a release or threatened release to minimize any potential harm or damage to persons, property, or the environment - evacuation plans and procedures, including immediate notice, for the site Immediately log into the California Environmental Reporting System (CERS) at <http://cers.calepa.ca.gov/>, upload the correct or updated information, and submit to the EHD for approval.
Violation Division: San Joaquin County Environmental Health
Violation Program: HMRRP
Violation Source: CERS

Site ID: 153782
Site Name: SIMS METAL
Violation Date: 7/10/2015
Citation: 40 CFR 1 265.173 - U.S. Code of Federal Regulations, Title 40, Chapter 1, Section(s) 265.173
Violation Description: Failure to properly close hazardous waste containers when not in active use.
Violation Notes: Returned to compliance on 08/10/2015. Saturated oily absorbent pads were observed uncontainerized under equipment in the shop and around the car crusher. All hazardous waste containers shall be closed at all times except when adding or removing waste. Immediately close these containers or place in properly closed containers and ensure all hazardous waste containers are closed when not adding or removing waste.
Violation Division: San Joaquin County Environmental Health
Violation Program: HW
Violation Source: CERS

Site ID: 153782
Site Name: SIMS METAL
Violation Date: 2/12/2016
Citation: HSC 6.95 25508.2 - California Health and Safety Code, Chapter 6.95, Section(s) 25508.2
Violation Description: Failure to annually review and electronically certify that the business plan is complete, accurate, and up-to-date.
Violation Notes: Returned to compliance on 02/22/2016. The business plan information has not been reviewed and resubmitted in the California Environmental Reporting System (CERS) annually. The hazardous materials inventory shall be submitted by January 15 of each calendar year and may be submitted beginning November 1 of the previous year. Immediately log into the CERS at <http://cers.calepa.ca.gov/>, enter the correct or updated information, and submit to the EHD for approval.
Violation Division: San Joaquin County Environmental Health
Violation Program: HMRRP

Map ID
Direction
Distance
Elevation

MAP FINDINGS

Site

Database(s)

EDR ID Number
EPA ID Number

SIMS METAL (Continued)

S121746980

Violation Source: CERS

Site ID: 153782
Site Name: SIMS METAL
Violation Date: 7/10/2015
Citation: HSC 6.5 Multiple - California Health and Safety Code, Chapter 6.5, Section(s) Multiple

Violation Description: Haz Waste Generator Program - Administration/Documentation - General
Violation Notes: HSC 25211.3 Failed to keep complete records of appliance recycling. The facility did not have complete records of their own on site appliance recycling. The records on site included disposal records for some of the wastes and the number and type of appliances processed. No other records were available for on site appliance recycling activities. Certified appliance recyclers must retain records for at least 3 years that demonstrate compliance with applicable requirements. The records shall include, but not be limited to, all of the following information: - The amount, by volume or weight or both of each material that required special handling. - The method used by the appliance recycler to recycle, dispose of, or otherwise manage each material that required special handling, including the name and the address of the facility to which each material was sent. - The number and types of appliances from which materials that require special handling are removed each year. - [Truncated]

Violation Division: San Joaquin County Environmental Health
Violation Program: HW
Violation Source: CERS

Site ID: 153782
Site Name: SIMS METAL
Violation Date: 7/10/2015
Citation: 22 CCR 12 66262.42 - California Code of Regulations, Title 22, Chapter 12, Section(s) 66262.42

Violation Description: Failure to complete the uniform hazardous waste manifest exception requirements.

Violation Notes: Returned to compliance on 08/10/2015. Manifest number 010855809JJK (1/10/13) was found without a signed off copy from the destination facility. Hazardous waste generators shall retain copies of all manifests signed off by the destination facility on site for three years and have them readily available for review. If the generator did not receive a copy of the manifest with the handwritten signature of the owner or operator of the facility to which the generator's waste was submitted within 35 days of the date the waste was accepted by the initial transporter, the generator shall contact the transporter and/or the owner or operator of the designated facility to determine the status of the waste. If the generator did not receive a copy of the signed off copy of the manifest within 45 days of the date that the waste was accepted by the initial transporter, the generator shall submit an Exception Report that includes a legible copy of the missing manifest, and a cover letter signed by the generator explaining the [Truncated]

Violation Division: San Joaquin County Environmental Health
Violation Program: HW
Violation Source: CERS

Site ID: 153782
Site Name: SIMS METAL
Violation Date: 7/10/2015

Map ID
Direction
Distance
Elevation

MAP FINDINGS

Site

Database(s)

EDR ID Number
EPA ID Number

SIMS METAL (Continued)

S121746980

Citation: HSC 6.5 25189.5(a) - California Health and Safety Code, Chapter 6.5, Section(s) 25189.5(a)

Violation Description: Failure to properly dispose of hazardous waste at an authorized location.

Violation Notes: Returned to compliance on 08/10/2015. A partially full aerosol can of brake cleaner was observed in the shop trash can. Hazardous wastes shall be disposed of only by transportation to a permitted hazardous waste treatment, storage, and disposal facility (TSDF). The aerosol can was removed from the trash can for proper disposal at the time of inspection. Immediately cease disposal of hazardous waste to the trash can and ensure that all future waste is hauled by a licensed hazardous waste transporter to a permitted TSDF.

Violation Division: San Joaquin County Environmental Health

Violation Program: HW

Violation Source: CERS

Site ID: 153782

Site Name: SIMS METAL

Violation Date: 2/12/2016

Citation: 19 CCR 6.95 25508(a)(1) - California Code of Regulations, Title 19, Chapter 6.95, Section(s) 25508(a)(1)

Violation Description: Failure to complete and electronically submit the Business Activities Page and/or Business Owner Operator Identification Page.

Violation Notes: Returned to compliance on 02/16/2016. The Business Activities and the Business Owner/Operator Identification forms have not been submitted for 2016. This information must be current and submitted as part of the business plan. Immediately log into the California Environmental Reporting System (CERS) at <http://cers.calepa.ca.gov/>, enter the correct or updated information, and submit to the EHD for approval.

Violation Division: San Joaquin County Environmental Health

Violation Program: HMRRP

Violation Source: CERS

Site ID: 153782

Site Name: SIMS METAL

Violation Date: 7/10/2015

Citation: 22 CCR 12 66262.40(a) - California Code of Regulations, Title 22, Chapter 12, Section(s) 66262.40(a)

Violation Description: Failure to maintain uniform hazardous waste manifest, consolidated manifest, or bills of lading copies for three years.

Violation Notes: Returned to compliance on 08/10/2015. Manifest number 010855809JJK (1/10/13) was found without a signed off copy from the destination facility. Hazardous waste generators shall retain copies of all manifests signed off by the destination facility on site for three years and have them readily available for review. If the generator did not receive a copy of the manifest with the handwritten signature of the owner or operator of the facility to which the generator's waste was submitted within 60 days of the date the waste was accepted by the initial transporter, the generator shall submit a legible copy of the missing manifest, with some indication that the generator has not received confirmation of delivery. This information shall be submitted to: DTSC Report Repository Generator Information Services Section P.O. Box 806 Sacramento, CA 95812-0806 Immediately locate a copy of the missing manifest or prepare and submit the required information to DTSC. Submit to the EHD a copy of the signed off [Truncated]

Violation Division: San Joaquin County Environmental Health

Violation Program: HW

Map ID
Direction
Distance
Elevation

MAP FINDINGS

Site

Database(s)

EDR ID Number
EPA ID Number

SIMS METAL (Continued)

S121746980

Violation Source: CERS

Evaluation:

Eval General Type: Compliance Evaluation Inspection
Eval Date: 07-10-2015
Violations Found: Yes
Eval Type: Routine done by local agency
Eval Notes: Complete and submit a copy of the Return to Compliance Certification form to the EHD with a statement documenting the corrective actions that have been or will be taken for each violation, and any supporting paperwork, by August 9, 2015. Note: The routine hazardous waste generator inspection and the certified appliance recycler (CAR) were both conducted today. Please be aware as of January 1, 2013, all businesses are required to submit all hazardous materials information online to the California Environmental Reporting System (CERS) at <http://cers.calepa.ca.gov>. Be sure to include your hazardous waste activity in the Businesses Activities section in CERS in addition to any other relevant activities and required fields. Provided: Return to Compliance Certification form, DTSC 2007 CAR fact sheet
Eval Division: San Joaquin County Environmental Health
Eval Program: HW
Eval Source: CERS

Eval General Type: Compliance Evaluation Inspection
Eval Date: 03-01-2019
Violations Found: Yes
Eval Type: Routine done by local agency
Eval Notes: An inspection report was provided to the facility operator on the day of inspection March 1, 2019. Lather the same day, the report was amended by the EHD. This amended report replaces the initial report. Facility does not have internal roads and this element was not addressed on the site map. Please address this by either writing G NAG for not applicable or a statement that says the element is not on site. Please correct this by the next submittal. Assisted with CERS submittal at the time of inspection. COS box for violation #6 was marked in error. Please disregard that mark. Starting September 1, 2018, all in-office CERS help will be provided at EHD hourly rate (\$152). To schedule an appointment, please call (209) 468-3420.
Eval Division: San Joaquin County Environmental Health
Eval Program: HMRRP
Eval Source: CERS

Eval General Type: Other/Unknown
Eval Date: 07-10-2015
Violations Found: No
Eval Type: Other, not routine, done by local agency
Eval Notes: SPCC inspection conducted during the routine hazardous waste generator inspection. The facility has a SPCC Plan on site.
Eval Division: San Joaquin County Environmental Health
Eval Program: APSA
Eval Source: CERS

Eval General Type: Compliance Evaluation Inspection
Eval Date: 02-12-2016
Violations Found: Yes
Eval Type: Routine done by local agency
Eval Notes: Complete and submit a copy of the Return to Compliance Certification

Map ID
Direction
Distance
Elevation

MAP FINDINGS

Site

Database(s)

EDR ID Number
EPA ID Number

SIMS METAL (Continued)

S121746980

form to the EHD with a statement documenting the corrective actions that have been or will be taken for each violation, and supporting paperwork by March 14, 2016. Please be aware as of January 1, 2013, all businesses were required to submit all hazardous materials information online to the California Environmental Reporting System (CERS) at <http://cers.calepa.ca.gov>. Be sure to include your hazardous material activity in the Businesses Activities section in CERS in addition to any other relevant activities and required fields. For assistance with CERS, contact Lisa Medina at 209-468-3455.

Eval Division: San Joaquin County Environmental Health
Eval Program: HMRRP
Eval Source: CERS

Enforcement Action:

Site ID: 153782
Site Name: SIMS METAL
Site Address: 1000 S AURORA ST
Site City: STOCKTON
Site Zip: 95206-1620
Enf Action Date: 02-12-2016
Enf Action Type: Notice of Violation (Unified Program)
Enf Action Description: Notice of Violation Issued by the Inspector at the Time of Inspection
Enf Action Notes: Not reported
Enf Action Division: San Joaquin County Environmental Health
Enf Action Program: HMRRP
Enf Action Source: CERS

Site ID: 153782
Site Name: SIMS METAL
Site Address: 1000 S AURORA ST
Site City: STOCKTON
Site Zip: 95206-1620
Enf Action Date: 07-10-2015
Enf Action Type: Notice of Violation (Unified Program)
Enf Action Description: Notice of Violation Issued by the Inspector at the Time of Inspection
Enf Action Notes: Not reported
Enf Action Division: San Joaquin County Environmental Health
Enf Action Program: HW
Enf Action Source: CERS

Affiliation:

Affiliation Type Desc: CUPA District
Entity Name: San Joaquin Cnty Env Health
Entity Title: Not reported
Affiliation Address: 1868 East Hazelton Avenue
Affiliation City: Stockton
Affiliation State: CA
Affiliation Country: Not reported
Affiliation Zip: 95205-6232
Affiliation Phone: (209) 468-3420

Affiliation Type Desc: Parent Corporation
Entity Name: SIMS METAL
Entity Title: Not reported
Affiliation Address: Not reported
Affiliation City: Not reported

Map ID
Direction
Distance
Elevation

MAP FINDINGS

Site

Database(s)

EDR ID Number
EPA ID Number

SIMS METAL (Continued)

S121746980

Affiliation State: Not reported
Affiliation Country: Not reported
Affiliation Zip: Not reported
Affiliation Phone: Not reported

Affiliation Type Desc: Document Preparer
Entity Name: Crystal Larsen
Entity Title: Not reported
Affiliation Address: Not reported
Affiliation City: Not reported
Affiliation State: Not reported
Affiliation Country: Not reported
Affiliation Zip: Not reported
Affiliation Phone: Not reported

Affiliation Type Desc: Environmental Contact
Entity Name: Crystal Larsen
Entity Title: Not reported
Affiliation Address: 130 N 12th St
Affiliation City: Sacramento
Affiliation State: CA
Affiliation Country: Not reported
Affiliation Zip: 95811
Affiliation Phone: Not reported

Affiliation Type Desc: Identification Signer
Entity Name: Crystal Larsen
Entity Title: SHECS Manager
Affiliation Address: Not reported
Affiliation City: Not reported
Affiliation State: Not reported
Affiliation Country: Not reported
Affiliation Zip: Not reported
Affiliation Phone: Not reported

Affiliation Type Desc: Legal Owner
Entity Name: SIMS GROUP USA CORPORATION
Entity Title: Not reported
Affiliation Address: 600 S FOURTH ST
Affiliation City: RICHMOND
Affiliation State: CA
Affiliation Country: United States
Affiliation Zip: 94804
Affiliation Phone: (510) 412-5300

Affiliation Type Desc: Facility Mailing Address
Entity Name: Mailing Address
Entity Title: Not reported
Affiliation Address: 600 S FOURTH ST
Affiliation City: RICHMOND
Affiliation State: CA
Affiliation Country: Not reported
Affiliation Zip: 94804
Affiliation Phone: Not reported

Affiliation Type Desc: Operator
Entity Name: Mark Silverman

Map ID
Direction
Distance
Elevation

MAP FINDINGS

Site

Database(s)

EDR ID Number
EPA ID Number

SIMS METAL (Continued)

S121746980

Entity Title: Not reported
Affiliation Address: Not reported
Affiliation City: Not reported
Affiliation State: Not reported
Affiliation Country: Not reported
Affiliation Zip: Not reported
Affiliation Phone: (209) 331-3764

E45

**SANTA FE RAILWAY
748 UNION ST S
STOCKTON, CA 95202**

**LUST S102436452
Cortese N/A
CERS**

< 1/8
1 ft.

Site 8 of 19 in cluster E

**Relative:
Higher**

LUST:

**Actual:
18 ft.**

Name: SANTA FE RAILWAY
Address: 748 UNION ST S
City,State,Zip: STOCKTON, CA 95202
Lead Agency: SAN JOAQUIN COUNTY
Case Type: LUST Cleanup Site
Geo Track: http://geotracker.waterboards.ca.gov/profile_report.asp?global_id=T0607700529
Global Id: T0607700529
Latitude: 37.9473197
Longitude: -121.2747263
Status: Completed - Case Closed
Status Date: 08/12/1998
Case Worker: Not reported
RB Case Number: 390682
Local Agency: Not reported
File Location: Not reported
Local Case Number: 2283
Potential Media Affect: Soil
Potential Contaminants of Concern: Diesel
Site History: Not reported

LUST:

Global Id: T0607700529
Contact Type: Regional Board Caseworker
Contact Name: Alan Buehler
Organization Name: CENTRAL VALLEY RWQCB (REGION 5S)
Address: 11020 SUN CENTER DRIVE #200
City: RANCHO CORDOVA
Email: alan.buehler@waterboards.ca.gov
Phone Number: Not reported

LUST:

Global Id: T0607700529
Action Type: Other
Date: 07/29/1986
Action: Leak Discovery

Global Id: T0607700529
Action Type: Other
Date: 12/31/1991
Action: Leak Reported

Map ID
Direction
Distance
Elevation

MAP FINDINGS

Site

Database(s)

EDR ID Number
EPA ID Number

SANTA FE RAILWAY (Continued)

S102436452

LUST:

Global Id: T0607700529
Status: Open - Case Begin Date
Status Date: 07/29/1986

Global Id: T0607700529
Status: Open - Site Assessment
Status Date: 07/29/1986

Global Id: T0607700529
Status: Completed - Case Closed
Status Date: 08/12/1998

LUST REG 5:

Name: SANTA FE RAILWAY
Address: 748 UNION ST S
City: STOCKTON
Region: 5
Status: Case Closed
Case Number: 390682
Case Type: Soil only
Substance: DIESEL
Staff Initials: JLB
Lead Agency: Local
Program: LUST
MTBE Code: N/A

CORTESE:

Name: SANTA FE RAILWAY
Address: 748 UNION ST S
City,State,Zip: STOCKTON, CA 95202
Region: CORTESE
Envirostor Id: Not reported
Global ID: T0607700529
Site/Facility Type: LUST CLEANUP SITE
Cleanup Status: COMPLETED - CASE CLOSED
Status Date: Not reported
Site Code: Not reported
Latitude: Not reported
Longitude: Not reported
Owner: Not reported
Enf Type: Not reported
Swat R: Not reported
Flag: active
Order No: Not reported
Waste Discharge System No: Not reported
Effective Date: Not reported
Region 2: Not reported
WID Id: Not reported
Solid Waste Id No: Not reported
Waste Management Uit Name: Not reported
File Name: Active Open

CERS:

Map ID
Direction
Distance
Elevation

MAP FINDINGS

Site

Database(s)

EDR ID Number
EPA ID Number

SANTA FE RAILWAY (Continued)

S102436452

Name: SANTA FE RAILWAY
Address: 748 UNION ST S
City,State,Zip: STOCKTON, CA 95202
Site ID: 190873
CERS ID: T0607700529
CERS Description: Leaking Underground Storage Tank Cleanup Site

Affiliation:
Affiliation Type Desc: Regional Board Caseworker
Entity Name: Alan Buehler - CENTRAL VALLEY RWQCB (REGION 5S)
Entity Title: Not reported
Affiliation Address: 11020 SUN CENTER DRIVE #200
Affiliation City: RANCHO CORDOVA
Affiliation State: CA
Affiliation Country: Not reported
Affiliation Zip: Not reported
Affiliation Phone: Not reported

G46

SIMSMETAL AMERICA/STOCKTON DIVISION

AST 1007739338
FINDS N/A

< 1/8
1 ft.

1000 S AURORA ST
STOCKTON, CA 95206

Site 6 of 20 in cluster G

Relative:
Lower

AST:
Name: SIMS METAL
Address: 1000 S AURORA ST
City/Zip: STOCKTON,
Certified Unified Program Agencies: Not reported
Owner: SIMS GROUP USA CORPORATION
Total Gallons: Not reported
CERSID: 10183391
Facility ID: Not reported
Business Name: SIMS METAL
Phone: (209) 948-4000
Fax: 209-948-0626
Mailing Address: 600 S FOURTH ST
Mailing Address City: RICHMOND
Mailing Address State: CA
Mailing Address Zip Code: 94804
Operator Name: Mark Silverman
Operator Phone: 209-331-3764
Owner Phone: 510-412-5300
Owner Mail Address: 600 S FOURTH ST
Owner State: CA
Owner Zip Code: 94804
Owner Country: United States
Property Owner Name: Not reported
Property Owner Phone: Not reported
Property Owner Mailing Address: Not reported
Property Owner City: Not reported
Property Owner Stat : Not reported
Property Owner Zip Code: Not reported
Property Owner Country: Not reported
EPAID: CAD029495074

Actual:
17 ft.

Name: SIMS METAL

Map ID
Direction
Distance
Elevation

MAP FINDINGS

Site

Database(s)

EDR ID Number
EPA ID Number

SIMSMETAL AMERICA/STOCKTON DIVISION (Continued)

1007739338

Address: 1000 S AURORA
City/Zip: STOCKTON,
Certified Unified Program Agencies: San Joaquin
Owner: SIMS GROUP USA CORPORATION
Total Gallons: 2,720
CERSID: Not reported
Facility ID: Not reported
Business Name: Not reported
Phone: Not reported
Fax: Not reported
Mailing Address: Not reported
Mailing Address City: Not reported
Mailing Address State: Not reported
Mailing Address Zip Code: Not reported
Operator Name: Not reported
Operator Phone: Not reported
Owner Phone: Not reported
Owner Mail Address: Not reported
Owner State: Not reported
Owner Zip Code: Not reported
Owner Country: Not reported
Property Owner Name: Not reported
Property Owner Phone: Not reported
Property Owner Mailing Address: Not reported
Property Owner City: Not reported
Property Owner Stat : Not reported
Property Owner Zip Code: Not reported
Property Owner Country: Not reported
EPAID: Not reported

FINDS:

Registry ID: 110019002372

Click Here:

Environmental Interest/Information System:

California Hazardous Waste Tracking System - Datamart (HWTS-DATAMART) provides California with information on hazardous waste shipments for generators, transporters, and treatment, storage, and disposal facilities.

[Click this hyperlink](#) while viewing on your computer to access additional FINDS: detail in the EDR Site Report.

E47 INDUSTRIAL INNOVATIONS
935 E SCOTTS
STOCKTON, CA 95205

SWEEPS UST S101592676
CA FID UST N/A

< 1/8
1 ft.

Site 9 of 19 in cluster E

Relative: SWEEPS UST:
Higher Name: INDUSTRIAL INNOVATIONS
Actual: Address: 935 E SCOTTS
18 ft. City: STOCKTON
Status: Active
Comp Number: 2575
Number: 9
Board Of Equalization: Not reported
Referral Date: 06-16-92

Map ID
Direction
Distance
Elevation

MAP FINDINGS

Site

Database(s)

EDR ID Number
EPA ID Number

INDUSTRIAL INNOVATIONS (Continued)

S101592676

Action Date: 06-16-92
Created Date: 06-16-92
Owner Tank Id: 001
SWRCB Tank Id: 39-000-002575-000001
Tank Status: A
Capacity: 7000
Active Date: 06-16-92
Tank Use: CHEMICAL
STG: P
Content: UNKNOWN
Number Of Tanks: 1

CA FID UST:

Facility ID: 39000149
Regulated By: UTNKA
Regulated ID: Not reported
Cortese Code: Not reported
SIC Code: Not reported
Facility Phone: Not reported
Mail To: Not reported
Mailing Address: P.O. BOX 7549
Mailing Address 2: Not reported
Mailing City,St,Zip: STOCKTON 95205
Contact: Not reported
Contact Phone: Not reported
DUNS Number: Not reported
NPDES Number: Not reported
EPA ID: Not reported
Comments: Not reported
Status: Active

Facility ID: 39000149
Regulated By: UTNKI
Regulated ID: Not reported
Cortese Code: Not reported
SIC Code: Not reported
Facility Phone: 2094622860
Mail To: Not reported
Mailing Address: 333 S HOPE ST
Mailing Address 2: Not reported
Mailing City,St,Zip: STOCKTON 95205
Contact: Not reported
Contact Phone: Not reported
DUNS Number: Not reported
NPDES Number: Not reported
EPA ID: Not reported
Comments: Not reported
Status: Inactive

Map ID
Direction
Distance
Elevation

MAP FINDINGS

Site

Database(s)

EDR ID Number
EPA ID Number

H48 **M & M AUTO DISMANTLING AUTO RPR**
1111 E JEFFERSON ST
STOCKTON, CA 95205

EDR Hist Auto **1014181552**
N/A

< 1/8
1 ft.

Site 2 of 12 in cluster H

Relative: EDR Hist Auto
Lower

Actual:
17 ft.

Year:	Name:	Type:
1989	BJS AUTO DISMANTLING	General Automotive Repair Shops
1990	BJS AUTO DISMANTLING	General Automotive Repair Shops
1994	BJS AUTO DISMANTLING	General Automotive Repair Shops
1995	M&M AUTO DISMANTLING	General Automotive Repair Shops
1996	M&M AUTO DISMANTLING	General Automotive Repair Shops
1997	M&M AUTO DISMANTLING	General Automotive Repair Shops
1998	M&M AUTO DISMANTLING	General Automotive Repair Shops
1999	M & M AUTO DISMANTLING AUTO RPR	AUTOMOBILE REPAIRING & SERVICE
1999	M&M AUTO DISMANTLING	General Automotive Repair Shops

E49 **INDUSTRIAL INNOVATIONS INC**
935 E SCOTTS AVE
STOCKTON, CA 95203

UST **1006831467**
FINDS **N/A**
ECHO

< 1/8
1 ft.

Site 10 of 19 in cluster E

Relative:
Higher

Actual:
18 ft.

SAN FRANCISCO CO. UST:

Name:	INDUSTRIAL
Address:	2655 INGALLS ST
Facility ID:	2412
Facility Status:	Not reported
Number Of Tanks:	1
Owner/Operator Name:	Not reported
Owner/Operator Title:	Not reported
Owner Name:	Not reported
Care Of Addr:	Not reported
2nd Care Of Add:	Not reported
Mailing Address:	2111 Jennings
Mailing City,St,Zip:	Not reported
Permit Number:	Not reported
Permit Approved By:	Not reported
Permit Expiration Date:	Not reported
Applications:	L & W
Application Date:	12/13/1995
Application Name:	George Wilson
Action Type:	Not reported
Yr Spill/Overfill Installed1:	Not reported
Yr Spill/Overfill Installed2:	Not reported
Yr Spill/Overfill Installed3:	Not reported
Tank ID:	Not reported
Tank Test:	Not reported
Local Tank Id:	Not reported
Tank Manufacturer:	Not reported
Compartmentalized Tank:	Not reported
# Of Tank Compartments:	Not reported
Date Tank Installed:	Not reported
Tank Capacity:	Not reported
Additional Desc:	Not reported
Tank Use:	Not reported
Petroleum Type:	Not reported

Map ID
Direction
Distance
Elevation

MAP FINDINGS

Site

Database(s)

EDR ID Number
EPA ID Number

INDUSTRIAL INNOVATIONS INC (Continued)

1006831467

Common Name:	Not reported
Case Number:	Not reported
Type Of Tank:	Not reported
Primary Tank Material:	Not reported
Secondary Tank Material:	Not reported
Tank Interior Lining:	Not reported
Date Interior Lining Install:	Not reported
Date Closed:	1/22/1996
UST Close ID:	2215
Type Of Spill Protection:	Not reported
Date Alarm Overfill Protection Installed:	Not reported
Date Ball Float Overfill Protection Installed:	Not reported
Date Fill Tube Shut Overfill Protection Installed:	Not reported
Overfill Protection Exempt:	Not reported
Othr Tnk Corrosive Prtctn:	Not reported
Date Corrosive Prtctn Install:	Not reported
Tank Leak Detection (single walled):	Not reported
Tank Leak Detection (double wall):	Not reported
Estimated Date Last Used:	Not reported
Estimated Qty Of Substance Remaining:	Not reported
Tank Filled With Inert Material:	Not reported
Piping System Type (Underground):	Not reported
Piping System Type (Aboveground):	Not reported
Piping Construction (Underground):	Not reported
Piping Manufacturer (Underground):	Not reported
Piping Construction (Aboveground):	Not reported
Piping Manufacturer (Aboveground):	Not reported
Piping Material & Corrosion Protection (Underground):	Not reported
Piping Material & Corrosion Protection (Aboveground):	Not reported
Piping Leak Detection (Undrgrnd - Single Wall):	Not reported
Piping Leak Detection (2nd Contained):	Not reported
Piping Leak Detection (Emrgncy Gnrtrs):	Not reported
Pipe Integrity Test, Underground:	Not reported
Piping Leak Detection (Aboveground - Single Wall):	Not reported
Piping Leak Detection (Underground - 2nd Contained):	Not reported
Piping Leak Detection Underground (Emrgncy Gnrtrs):	Not reported
Pipe Integrity Test, Aboveground:	Not reported
Date Dispenser Containment Installed:	Not reported
Dispenser Containment Type:	Not reported
Date Certified (Tank Unit):	Not reported
Certified Date:	Not reported
Last Annual Monitoring Cert:	Not reported
2nd Containment Test:	Not reported
Spill Containment Present:	Not reported
Drop Tube Present:	Not reported
Striker Plate Present:	Not reported
Alarm Present:	Not reported
Ball Float Present:	Not reported
Fill Tube Present:	Not reported
Other Tank Leak Detection Present:	Not reported

FINDS:

Registry ID: 110013919812

Click Here:

Environmental Interest/Information System:

Map ID
 Direction
 Distance
 Elevation

MAP FINDINGS

Site

Database(s)

EDR ID Number
 EPA ID Number

INDUSTRIAL INNOVATIONS INC (Continued)

1006831467

AIR EMISSIONS CLASSIFICATION UNKNOWN
 California Hazardous Waste Tracking System - Datamart (HWTS-DATAMART)
 provides California with information on hazardous waste shipments for
 generators, transporters, and treatment, storage, and disposal
 facilities.

RCRAInfo is a national information system that supports the Resource
 Conservation and Recovery Act (RCRA) program through the tracking of
 events and activities related to facilities that generate, transport,
 and treat, store, or dispose of hazardous waste. RCRAInfo allows RCRA
 program staff to track the notification, permit, compliance, and
 corrective action activities required under RCRA.

[Click this hyperlink](#) while viewing on your computer to access
 additional FINDS: detail in the EDR Site Report.

ECHO:

Envid:	1006831467
Registry ID:	110013919812
DFR URL:	http://echo.epa.gov/detailed-facility-report?fid=110013919812
Name:	INDUSTRIAL INNOVATIONS INC
Address:	935 E SCOTTS AVE
City,State,Zip:	STOCKTON, CA 95203

G50

STAGI & SCRIVEN FARMS, INC.-RO
809 S AURORA ST
STOCKTON, CA 95203

HIST UST U001603299
N/A

< 1/8
 1 ft.

Site 7 of 20 in cluster G

Relative:
Lower

HIST UST:	
Name:	STAGI & SCRIVEN FARMS, INC.-RO
Address:	809 S AURORA ST
City,State,Zip:	STOCKTON, CA 95203
File Number:	Not reported
URL:	Not reported
Region:	STATE
Facility ID:	00000065154
Facility Type:	Other
Other Type:	FARMS
Contact Name:	PHIL GIRMANT
Telephone:	2099482036
Owner Name:	RAYMOND INVESTMENT CORPORATION
Owner Address:	817 SOUTH CENTER STREET
Owner City,St,Zip:	STOCKTON, CA 95201
Total Tanks:	0000

Actual:
17 ft.

Tank Num:	001
Container Num:	#1
Year Installed:	Not reported
Tank Capacity:	00001000
Tank Used for:	PRODUCT
Type of Fuel:	DIESEL
Container Construction Thickness:	Not reported
Leak Detection:	Visual, None

Map ID
 Direction
 Distance
 Elevation

MAP FINDINGS

Site

Database(s)

EDR ID Number
 EPA ID Number

F51 **TECH TRUCK AND AUTO INC** **RCRA NonGen / NLR** **1025870871**
620 S AURORA ST
< 1/8 **STOCKTON, CA 95203**
1 ft.

Site 3 of 8 in cluster F

Relative:
Higher
Actual:
18 ft.

<p>RCRA Listings:</p> <p>Date Form Received by Agency:</p> <p>Handler Name:</p> <p>Handler Address:</p> <p>Handler City,State,Zip:</p> <p>EPA ID:</p> <p>Contact Name:</p> <p>Contact Address:</p> <p>Contact City,State,Zip:</p> <p>Contact Telephone:</p> <p>Contact Fax:</p> <p>Contact Email:</p> <p>Contact Title:</p> <p>EPA Region:</p> <p>Land Type:</p> <p>Federal Waste Generator Description:</p> <p>Non-Notifier:</p> <p>Biennial Report Cycle:</p> <p>Accessibility:</p> <p>Active Site Indicator:</p> <p>State District Owner:</p> <p>State District:</p> <p>Mailing Address:</p> <p>Mailing City,State,Zip:</p> <p>Owner Name:</p> <p>Owner Type:</p> <p>Operator Name:</p> <p>Operator Type:</p> <p>Short-Term Generator Activity:</p> <p>Importer Activity:</p> <p>Mixed Waste Generator:</p> <p>Transporter Activity:</p> <p>Transfer Facility Activity:</p> <p>Recycler Activity with Storage:</p> <p>Small Quantity On-Site Burner Exemption:</p> <p>Smelting Melting and Refining Furnace Exemption:</p> <p>Underground Injection Control:</p> <p>Off-Site Waste Receipt:</p> <p>Universal Waste Indicator:</p> <p>Universal Waste Destination Facility:</p> <p>Federal Universal Waste:</p> <p>Active Site Fed-Reg Treatment Storage and Disposal Facility:</p> <p>Active Site Converter Treatment storage and Disposal Facility:</p> <p>Active Site State-Reg Treatment Storage and Disposal Facility:</p> <p>Active Site State-Reg Handler:</p> <p>Federal Facility Indicator:</p> <p>Hazardous Secondary Material Indicator:</p> <p>Sub-Part K Indicator:</p> <p>Commercial TSD Indicator:</p> <p>Treatment Storage and Disposal Type:</p> <p>2018 GPRA Permit Baseline:</p> <p>2018 GPRA Renewals Baseline:</p> <p>Permit Renewals Workload Universe:</p>	<p>2019-03-01 00:00:00.0</p> <p>TECH TRUCK AND AUTO INC</p> <p>620 S AURORA ST</p> <p>STOCKTON, CA 95203</p> <p>CAL000443979</p> <p>VICTOR LOPEZ</p> <p>3430 GUERNSEY AVE</p> <p>STOCKTON, CA 95205</p> <p>209-518-6153</p> <p>209-463-3837</p> <p>TECHTRUCKNAUTO@GMAIL.COM</p> <p>Not reported</p> <p>09</p> <p>Not reported</p> <p>Not a generator, verified</p> <p>Not reported</p> <p>Not reported</p> <p>Not reported</p> <p>Handler Activities</p> <p>Not reported</p> <p>Not reported</p> <p>620 S AURORA ST</p> <p>STOCKTON, CA 95203</p> <p>VICTOR LOPEZ AND TERESA FELIX</p> <p>Other</p> <p>VICTOR LOPEZ</p> <p>Other</p> <p>No</p> <p>No</p> <p>No</p> <p>No</p> <p>No</p> <p>No</p> <p>Yes</p> <p>No</p> <p>No</p> <p>No</p> <p>No</p> <p>Yes</p> <p>No</p> <p>No</p> <p>No</p> <p>No</p> <p>Yes</p> <p>Yes</p> <p>No</p> <p>Not reported</p> <p>Not reported</p> <p>Not reported</p> <p>---</p> <p>Not reported</p> <p>N</p> <p>Not reported</p> <p>No</p> <p>Not reported</p> <p>Not on the Baseline</p> <p>Not on the Baseline</p> <p>Not reported</p>
---	--

Map ID
Direction
Distance
Elevation

MAP FINDINGS

Site

Database(s)

EDR ID Number
EPA ID Number

TECH TRUCK AND AUTO INC (Continued)

1025870871

Permit Workload Universe:	Not reported
Permit Progress Universe:	Not reported
Post-Closure Workload Universe:	Not reported
Closure Workload Universe:	Not reported
202 GPRA Corrective Action Baseline:	No
Corrective Action Workload Universe:	No
Subject to Corrective Action Universe:	No
Non-TSDFs Where RCRA CA has Been Imposed Universe:	No
TSDFs Potentially Subject to CA Under 3004 (u)/(v) Universe:	No
TSDFs Only Subject to CA under Discretionary Auth Universe:	No
Corrective Action Priority Ranking:	No NCAPS ranking
Environmental Control Indicator:	No
Institutional Control Indicator:	No
Human Exposure Controls Indicator:	N/A
Groundwater Controls Indicator:	N/A
Operating TSDF Universe:	Not reported
Full Enforcement Universe:	Not reported
Significant Non-Complier Universe:	No
Unaddressed Significant Non-Complier Universe:	No
Addressed Significant Non-Complier Universe:	No
Significant Non-Complier With a Compliance Schedule Universe:	No
Financial Assurance Required:	Not reported
Handler Date of Last Change:	2019-06-28 17:07:24.0
Recognized Trader-Importer:	No
Recognized Trader-Exporter:	No
Importer of Spent Lead Acid Batteries:	No
Exporter of Spent Lead Acid Batteries:	No
Recycler Activity Without Storage:	No
Manifest Broker:	No
Sub-Part P Indicator:	No

Handler - Owner Operator:

Owner/Operator Indicator:	Owner
Owner/Operator Name:	VICTOR LOPEZ AND TERESA FELIX
Legal Status:	Other
Date Became Current:	Not reported
Date Ended Current:	Not reported
Owner/Operator Address:	3430 GUERNSEY AVE
Owner/Operator City,State,Zip:	STOCKTON, CA 95205
Owner/Operator Telephone:	209-518-6153
Owner/Operator Telephone Ext:	Not reported
Owner/Operator Fax:	Not reported
Owner/Operator Email:	Not reported

Owner/Operator Indicator:	Operator
Owner/Operator Name:	VICTOR LOPEZ
Legal Status:	Other
Date Became Current:	Not reported
Date Ended Current:	Not reported
Owner/Operator Address:	3430 GUERNSEY AVE
Owner/Operator City,State,Zip:	STOCKTON, CA 95205
Owner/Operator Telephone:	209-518-6153
Owner/Operator Telephone Ext:	Not reported
Owner/Operator Fax:	Not reported
Owner/Operator Email:	Not reported

Map ID
Direction
Distance
Elevation

MAP FINDINGS

Site

Database(s)

EDR ID Number
EPA ID Number

TECH TRUCK AND AUTO INC (Continued)

1025870871

Historic Generators:

Receive Date: 2019-03-01 00:00:00.0
Handler Name: TECH TRUCK AND AUTO INC
Federal Waste Generator Description: Not a generator, verified
State District Owner: Not reported
Large Quantity Handler of Universal Waste: No
Recognized Trader Importer: No
Recognized Trader Exporter: No
Spent Lead Acid Battery Importer: No
Spent Lead Acid Battery Exporter: No
Current Record: Yes
Non Storage Recycler Activity: Not reported
Electronic Manifest Broker: Not reported

List of NAICS Codes and Descriptions:

NAICS Code: 812331
NAICS Description: LINEN SUPPLY

Facility Has Received Notices of Violation:

No Violations Found:

Evaluation Action Summary:

No Evaluations Found:

E52

STOCKTON WAREHOUSE BLDG

**935 SCOTTS AVE E
STOCKTON, CA 95203**

Site 11 of 19 in cluster E

**LUST S104403381
Cortese N/A
HIST CORTESE
CERS**

< 1/8
1 ft.

**Relative:
Higher**

**Actual:
18 ft.**

LUST:

Name: STOCKTON WAREHOUSE BLDG
Address: 935 SCOTTS AVE E
City,State,Zip: STOCKTON, CA 95203
Lead Agency: SAN JOAQUIN COUNTY
Case Type: LUST Cleanup Site
Geo Track: http://geotracker.waterboards.ca.gov/profile_report.asp?global_id=T0607700184
Global Id: T0607700184
Latitude: 37.9479169
Longitude: -121.276857
Status: Completed - Case Closed
Status Date: 03/19/1996
Case Worker: Not reported
RB Case Number: 390256
Local Agency: Not reported
File Location: Not reported
Local Case Number: 1356
Potential Media Affect: Soil
Potential Contaminants of Concern: Gasoline
Site History: Not reported

LUST:

Global Id: T0607700184
Contact Type: Regional Board Caseworker

Map ID
Direction
Distance
Elevation

MAP FINDINGS

Site

Database(s)

EDR ID Number
EPA ID Number

STOCKTON WAREHOUSE BLDG (Continued)

S104403381

Contact Name: Alan Buehler
Organization Name: CENTRAL VALLEY RWQCB (REGION 5S)
Address: 11020 SUN CENTER DRIVE #200
City: RANCHO CORDOVA
Email: alan.buehler@waterboards.ca.gov
Phone Number: Not reported

LUST:

Global Id: T0607700184
Action Type: Other
Date: 08/23/1988
Action: Leak Discovery

Global Id: T0607700184
Action Type: Other
Date: 08/23/1988
Action: Leak Reported

LUST:

Global Id: T0607700184
Status: Open - Case Begin Date
Status Date: 08/23/1988

Global Id: T0607700184
Status: Completed - Case Closed
Status Date: 03/19/1996

LUST REG 5:

Name: STOCKTON WAREHOUSE BLDG
Address: 935 SCOTTS AVE E
City: STOCKTON
Region: 5
Status: Case Closed
Case Number: 390256
Case Type: Soil only
Substance: REGULR GASOLINE
Staff Initials: JLB
Lead Agency: Local
Program: LUST
MTBE Code: N/A

CORTESE:

Name: STOCKTON WAREHOUSE BLDG
Address: 935 SCOTTS AVE E
City,State,Zip: STOCKTON, CA 95203
Region: CORTESE
Envirostor Id: Not reported
Global ID: T0607700184
Site/Facility Type: LUST CLEANUP SITE
Cleanup Status: COMPLETED - CASE CLOSED
Status Date: Not reported
Site Code: Not reported
Latitude: Not reported
Longitude: Not reported

Map ID
Direction
Distance
Elevation

MAP FINDINGS

Site

Database(s)

EDR ID Number
EPA ID Number

STOCKTON WAREHOUSE BLDG (Continued)

S104403381

Owner: Not reported
Enf Type: Not reported
Swat R: Not reported
Flag: active
Order No: Not reported
Waste Discharge System No: Not reported
Effective Date: Not reported
Region 2: Not reported
WID Id: Not reported
Solid Waste Id No: Not reported
Waste Management Uit Name: Not reported
File Name: Active Open

HIST CORTESE:

edr_fname: STOCKTON WAREHOUSE BLDG
edr_fadd1: 935 SCOTTS
City,State,Zip: STOCKTON, CA
Region: CORTESE
Facility County Code: 39
Reg By: LTNKA
Reg Id: 390256

CERS:

Name: STOCKTON WAREHOUSE BLDG
Address: 935 SCOTTS AVE E
City,State,Zip: STOCKTON, CA 95203
Site ID: 192235
CERS ID: T0607700184
CERS Description: Leaking Underground Storage Tank Cleanup Site

Affiliation:

Affiliation Type Desc: Regional Board Caseworker
Entity Name: Alan Buehler - CENTRAL VALLEY RWQCB (REGION 5S)
Entity Title: Not reported
Affiliation Address: 11020 SUN CENTER DRIVE #200
Affiliation City: RANCHO CORDOVA
Affiliation State: CA
Affiliation Country: Not reported
Affiliation Zip: Not reported
Affiliation Phone: Not reported

E53

**COMPOSITE TECHNOLOGY INC
902 E SCOTTS AVE
STOCKTON, CA 95204**

**RCRA-SQG
FINDS
ECHO**

**1000349003
CAD062998018**

< 1/8
1 ft.

Site 12 of 19 in cluster E

**Relative:
Higher
Actual:
18 ft.**

RCRA Listings:
Date Form Received by Agency: 1996-09-01 00:00:00.0
Handler Name: COMPOSITE TECHNOLOGY INC
Handler Address: 902 E SCOTTS AVE
Handler City,State,Zip: STOCKTON, CA 95204
EPA ID: CAD062998018
Contact Name: Not reported
Contact Address: Not reported
Contact City,State,Zip: Not reported

Map ID
 Direction
 Distance
 Elevation

MAP FINDINGS

Site

Database(s)

EDR ID Number
 EPA ID Number

COMPOSITE TECHNOLOGY INC (Continued)

1000349003

Contact Telephone:	Not reported
Contact Fax:	Not reported
Contact Email:	Not reported
Contact Title:	Not reported
EPA Region:	09
Land Type:	Not reported
Federal Waste Generator Description:	Small Quantity Generator
Non-Notifier:	Not reported
Biennial Report Cycle:	Not reported
Accessibility:	Not reported
Active Site Indicator:	Handler Activities
State District Owner:	CA
State District:	1
Mailing Address:	PO BOX 8219
Mailing City, State, Zip:	STOCKTON, CA 95204
Owner Name:	Not reported
Owner Type:	Not reported
Operator Name:	NOT REQUIRED
Operator Type:	Private
Short-Term Generator Activity:	No
Importer Activity:	No
Mixed Waste Generator:	No
Transporter Activity:	No
Transfer Facility Activity:	No
Recycler Activity with Storage:	No
Small Quantity On-Site Burner Exemption:	No
Smelting Melting and Refining Furnace Exemption:	No
Underground Injection Control:	No
Off-Site Waste Receipt:	No
Universal Waste Indicator:	No
Universal Waste Destination Facility:	No
Federal Universal Waste:	No
Active Site Fed-Reg Treatment Storage and Disposal Facility:	Not reported
Active Site Converter Treatment storage and Disposal Facility:	Not reported
Active Site State-Reg Treatment Storage and Disposal Facility:	Not reported
Active Site State-Reg Handler:	---
Federal Facility Indicator:	Not reported
Hazardous Secondary Material Indicator:	NN
Sub-Part K Indicator:	Not reported
Commercial TSD Indicator:	No
Treatment Storage and Disposal Type:	Not reported
2018 GPRA Permit Baseline:	Not on the Baseline
2018 GPRA Renewals Baseline:	Not on the Baseline
Permit Renewals Workload Universe:	Not reported
Permit Workload Universe:	Not reported
Permit Progress Universe:	Not reported
Post-Closure Workload Universe:	Not reported
Closure Workload Universe:	Not reported
202 GPRA Corrective Action Baseline:	No
Corrective Action Workload Universe:	No
Subject to Corrective Action Universe:	No
Non-TSDFs Where RCRA CA has Been Imposed Universe:	No
TSDFs Potentially Subject to CA Under 3004 (u)/(v) Universe:	No
TSDFs Only Subject to CA under Discretionary Auth Universe:	No
Corrective Action Priority Ranking:	No NCAPS ranking
Environmental Control Indicator:	No
Institutional Control Indicator:	No

Map ID
Direction
Distance
Elevation

MAP FINDINGS

Site

Database(s)

EDR ID Number
EPA ID Number

COMPOSITE TECHNOLOGY INC (Continued)

1000349003

Human Exposure Controls Indicator: N/A
Groundwater Controls Indicator: N/A
Operating TSDF Universe: Not reported
Full Enforcement Universe: Not reported
Significant Non-Complier Universe: No
Unaddressed Significant Non-Complier Universe: No
Addressed Significant Non-Complier Universe: No
Significant Non-Complier With a Compliance Schedule Universe: No
Financial Assurance Required: Not reported
Handler Date of Last Change: 2002-06-27 03:20:32.0
Recognized Trader-Importer: No
Recognized Trader-Exporter: No
Importer of Spent Lead Acid Batteries: No
Exporter of Spent Lead Acid Batteries: No
Recycler Activity Without Storage: Not reported
Manifest Broker: Not reported
Sub-Part P Indicator: Not reported

Handler - Owner Operator:

Owner/Operator Indicator: Owner
Owner/Operator Name: COMPOSITE TECHNOLOGY INC
Legal Status: Private
Date Became Current: Not reported
Date Ended Current: Not reported
Owner/Operator Address: NOT REQUIRED
Owner/Operator City,State,Zip: NOT REQUIRED, ME 99999
Owner/Operator Telephone: 415-555-1212
Owner/Operator Telephone Ext: Not reported
Owner/Operator Fax: Not reported
Owner/Operator Email: Not reported

Owner/Operator Indicator: Operator
Owner/Operator Name: NOT REQUIRED
Legal Status: Private
Date Became Current: Not reported
Date Ended Current: Not reported
Owner/Operator Address: NOT REQUIRED
Owner/Operator City,State,Zip: NOT REQUIRED, ME 99999
Owner/Operator Telephone: 415-555-1212
Owner/Operator Telephone Ext: Not reported
Owner/Operator Fax: Not reported
Owner/Operator Email: Not reported

Historic Generators:

Receive Date: 1996-09-01 00:00:00.0
Handler Name: COMPOSITE TECHNOLOGY INC
Federal Waste Generator Description: Small Quantity Generator
State District Owner: CA
Large Quantity Handler of Universal Waste: No
Recognized Trader Importer: No
Recognized Trader Exporter: No
Spent Lead Acid Battery Importer: No
Spent Lead Acid Battery Exporter: No
Current Record: Yes
Non Storage Recycler Activity: Not reported

Map ID
Direction
Distance
Elevation

MAP FINDINGS

Site

Database(s)

EDR ID Number
EPA ID Number

COMPOSITE TECHNOLOGY INC (Continued)

1000349003

Electronic Manifest Broker: Not reported

Receive Date: 1980-07-23 00:00:00.0
Handler Name: COMPOSITE TECHNOLOGY INC
Federal Waste Generator Description: Large Quantity Generator
State District Owner: CA
Large Quantity Handler of Universal Waste: No
Recognized Trader Importer: No
Recognized Trader Exporter: No
Spent Lead Acid Battery Importer: No
Spent Lead Acid Battery Exporter: No
Current Record: No
Non Storage Recycler Activity: Not reported
Electronic Manifest Broker: Not reported

List of NAICS Codes and Descriptions:

NAICS Code: 336413
NAICS Description: OTHER AIRCRAFT PARTS AND AUXILIARY EQUIPMENT MANUFACTURING

Facility Has Received Notices of Violation:

No Violations Found:

Evaluation Action Summary:

No Evaluations Found:

FINDS:

Registry ID: 110002653245

Click Here:

Environmental Interest/Information System:

RCRAInfo is a national information system that supports the Resource Conservation and Recovery Act (RCRA) program through the tracking of events and activities related to facilities that generate, transport, and treat, store, or dispose of hazardous waste. RCRAInfo allows RCRA program staff to track the notification, permit, compliance, and corrective action activities required under RCRA.

Registry ID: 110058375707

Click Here:

Environmental Interest/Information System:

AIR EMISSIONS CLASSIFICATION UNKNOWN
STATE MASTER

[Click this hyperlink](#) while viewing on your computer to access additional FINDS: detail in the EDR Site Report.

ECHO:

Envid: 1000349003
Registry ID: 110002653245
DFR URL: <http://echo.epa.gov/detailed-facility-report?fid=110002653245>
Name: COMPOSITE TECHNOLOGY INC
Address: 902 E SCOTTS AVE
City,State,Zip: STOCKTON, CA 95204

MAP FINDINGS

Map ID
Direction
Distance
Elevation

Site

Database(s)

EDR ID Number
EPA ID Number

G54 **HOLCK WALTER GARAGE**
1035 AURORA S
STOCKTON, CA

EDR Hist Auto **1014190661**
N/A

< 1/8
1 ft.

Site 8 of 20 in cluster G

Relative: EDR Hist Auto
Lower

Actual: Year: Name: Type:
17 ft. 1955 HOLCK WALTER GARAGE AUTOMOBILE REPAIRING

G55 **VETTER PLUMBING**
1035 S AURORA ST
STOCKTON, CA 95206

SWEEPS UST **S101625625**
HIST UST **N/A**
CA FID UST

< 1/8
1 ft.

Site 9 of 20 in cluster G

Relative: SWEEPS UST:
Higher Name: VETTER PLUMBING
Actual: Address: 1035 S AURORA ST
18 ft. City: STOCKTON
 Status: Active
 Comp Number: 1242
 Number: 1
 Board Of Equalization: 44-024599
 Referral Date: 08-25-92
 Action Date: 08-25-92
 Created Date: 06-29-88
 Owner Tank Id: 1
 SWRCB Tank Id: 39-000-001242-000001
 Tank Status: A
 Capacity: 1000
 Active Date: 01-18-89
 Tank Use: M.V. FUEL
 STG: P
 Content: REG UNLEADED
 Number Of Tanks: 1

HIST UST:
Name: VETTER PLUMBING CO INC
Address: 1035 S AURORA STREET
City,State,Zip: STOCKTON, CA 95206
File Number: 0002B59D
URL: <http://geotracker.waterboards.ca.gov/ustpdfs/pdf/0002B59D.pdf>
Region: Not reported
Facility ID: Not reported
Facility Type: Not reported
Other Type: Not reported
Contact Name: Not reported
Telephone: Not reported
Owner Name: Not reported
Owner Address: Not reported
Owner City,St,Zip: Not reported
Total Tanks: Not reported

Tank Num: Not reported
Container Num: Not reported
Year Installed: Not reported
Tank Capacity: Not reported

Map ID
 Direction
 Distance
 Elevation

MAP FINDINGS

Site

Database(s)

EDR ID Number
 EPA ID Number

VETTER PLUMBING (Continued)

S101625625

Tank Used for: Not reported
 Type of Fuel: Not reported
 Container Construction Thickness: Not reported
 Leak Detection: Not reported

Click here for Geo Tracker PDF:

CA FID UST:

Facility ID: 39000231
 Regulated By: UTNKA
 Regulated ID: Not reported
 Cortese Code: Not reported
 SIC Code: Not reported
 Facility Phone: 2094631706
 Mail To: Not reported
 Mailing Address: 1035 S AURORA
 Mailing Address 2: Not reported
 Mailing City,St,Zip: STOCKTON 95206
 Contact: Not reported
 Contact Phone: Not reported
 DUNS Number: Not reported
 NPDES Number: Not reported
 EPA ID: Not reported
 Comments: Not reported
 Status: Active

I56

**CHIPMAN BROS AUTO
 920 CHARTER WAY E
 STOCKTON, CA**

**EDR Hist Auto 1014189236
 N/A**

< 1/8
 1 ft.

Site 1 of 27 in cluster I

**Relative:
 Higher**

EDR Hist Auto

**Actual:
 18 ft.**

Year:	Name:	Type:
1946	COE GEO AUTO REPR	AUTOMOBILE REPAIRING
1950	CHIPMAN BROS AUTO	AUTOMOBILE REPAIRING
1955	SUBWAY GARAGE	AUTOMOBILE REPAIRING
1960	SUBWAY GARAGE AUTO REPR	AUTOMOBILE REPAIRING
1965	PETERSONS AUTOMOTIVE AUTO REPR	AUTOMOBILE REPAIRING

J57

**EL PRIMO AUTO DISMANTLE
 1121 E DR MARTIN LUTHER KING JR BLVD
 STOCKTON, CA 95205**

**CERS HAZ WASTE S121739504
 CERS N/A**

< 1/8
 1 ft.

Site 1 of 8 in cluster J

**Relative:
 Higher**

CERS HAZ WASTE:

**Actual:
 19 ft.**

Name: EL PRIMO AUTO DISMANTLE
 Address: 1121 E DR MARTIN LUTHER KING JR BLVD
 City,State,Zip: STOCKTON, CA 95205
 Site ID: 114110
 CERS ID: 10400443
 CERS Description: Hazardous Waste Generator

Map ID
Direction
Distance
Elevation

MAP FINDINGS

Site

Database(s)

EDR ID Number
EPA ID Number

EL PRIMO AUTO DISMANTLE (Continued)

S121739504

CERS:

Name: EL PRIMO AUTO DISMANTLE
Address: 1121 E DR MARTIN LUTHER KING JR BLVD
City,State,Zip: STOCKTON, CA 95205
Site ID: 114110
CERS ID: 10400443
CERS Description: Chemical Storage Facilities

Violations:

Site ID: 114110
Site Name: El Primo Auto Dismantle
Violation Date: 9/20/2017
Citation: 19 CCR 6.95 25508(a)(1) - California Code of Regulations, Title 19, Chapter 6.95, Section(s) 25508(a)(1)
Violation Description: Failure to complete and electronically submit the Business Activities Page and/or Business Owner Operator Identification Page.
Violation Notes: Returned to compliance on 09/20/2017. The Business Owner/Operator Identification form was not complete. The Secondary Emergency Contact , Karina Manzo no longer works at this facility. This information must be current and submitted as part of the business plan. Immediately log into the California Environmental Reporting System (CERS) at <http://cers.calepa.ca.gov/>, enter the correct or updated information, and submit to the EHD for approval. This was corrected on site.
Violation Division: San Joaquin County Environmental Health
Violation Program: HMRRP
Violation Source: CERS

Site ID: 114110
Site Name: El Primo Auto Dismantle
Violation Date: 9/20/2017
Citation: HSC 6.95 25508.2 - California Health and Safety Code, Chapter 6.95, Section(s) 25508.2
Violation Description: Failure to annually review and electronically certify that the business plan is complete and accurate on or before the annual due date.
Violation Notes: Returned to compliance on 09/20/2017. The business plan information has not been reviewed and resubmitted in the California Environmental Reporting System (CERS) annually. The hazardous materials inventory shall be submitted by January 15 of each calendar year and may be submitted beginning November 1 of the previous year. Immediately log into the CERS at <http://cers.calepa.ca.gov/>, enter the correct or updated information, and submit to the EHD for approval.
Violation Division: San Joaquin County Environmental Health
Violation Program: HMRRP
Violation Source: CERS

Site ID: 114110
Site Name: El Primo Auto Dismantle
Violation Date: 9/20/2017
Citation: HSC 6.95 25508(a)(1) - California Health and Safety Code, Chapter 6.95, Section(s) 25508(a)(1)
Violation Description: Failure to complete and electronically submit a site map with all required content.
Violation Notes: Returned to compliance on 09/20/2017. The site map did not contain/show the evacuation staging areas and storm drains. A site map shall contain a north orientation, loading areas, internal roads, adjacent streets, storm and sewer drains, access and exit points,

Map ID
Direction
Distance
Elevation

MAP FINDINGS

Site

Database(s)

EDR ID Number
EPA ID Number

EL PRIMO AUTO DISMANTLE (Continued)

S121739504

Violation Division: San Joaquin County Environmental Health
Violation Program: HMRRP
Violation Source: CERS

emergency shutoffs, evacuation staging areas, hazardous material handling and storage areas and emergency response equipment (spill control equipment). Immediately log into the California Environmental Reporting System (CERS) at <http://cers.calepa.ca.gov/>, upload the correct or updated information, and submit to the EHD for approval.

Evaluation:
Eval General Type: Compliance Evaluation Inspection
Eval Date: 09-20-2017
Violations Found: Yes
Eval Type: Routine done by local agency
Eval Notes: Complete and submit a copy of the Return to Compliance Certification form to the EHD with a statement documenting the corrective actions that have been or will be taken for each violation, and any supporting paperwork, within 30 days of receiving the completed inspection report. Assisted with account setup, access and submittal at the time of inspection. Please be aware as of January 1, 2013, all businesses were required to submit all hazardous materials information online to the California Environmental Reporting System (CERS) at <http://cers.calepa.ca.gov>. Be sure to include your hazardous material activity in the Businesses Activities section in CERS in addition to any other relevant activities and required fields. For assistance with CERS, contact Toby Morelli at tmorelli@sjcehd.com or 209-468-3421.

Eval Division: San Joaquin County Environmental Health
Eval Program: HMRRP
Eval Source: CERS

Enforcement Action:
Site ID: 114110
Site Name: El Primo Auto Dismantle
Site Address: 1121 E DR MARTIN LUTHER KING JR BLVD
Site City: STOCKTON
Site Zip: 95205
Enf Action Date: 09-20-2017
Enf Action Type: Notice of Violation (Unified Program)
Enf Action Description: Notice of Violation Issued by the Inspector at the Time of Inspection
Enf Action Notes: Not reported
Enf Action Division: San Joaquin County Environmental Health
Enf Action Program: HMRRP
Enf Action Source: CERS

Coordinates:
Site ID: 114110
Facility Name: El Primo Auto Dismantle
Env Int Type Code: HWG
Program ID: 10400443
Coord Name: Not reported
Ref Point Type Desc: Center of a facility or station.
Latitude: 37.941720
Longitude: -121.272670

Affiliation:

Map ID
Direction
Distance
Elevation

MAP FINDINGS

Site

Database(s)

EDR ID Number
EPA ID Number

EL PRIMO AUTO DISMANTLE (Continued)

S121739504

Affiliation Type Desc: CUPA District
Entity Name: San Joaquin Cnty Env Health
Entity Title: Not reported
Affiliation Address: 1868 East Hazelton Avenue
Affiliation City: Stockton
Affiliation State: CA
Affiliation Country: Not reported
Affiliation Zip: 95205-6232
Affiliation Phone: (209) 468-3420

Affiliation Type Desc: Document Preparer
Entity Name: ANA ANDRDADE
Entity Title: Not reported
Affiliation Address: Not reported
Affiliation City: Not reported
Affiliation State: Not reported
Affiliation Country: Not reported
Affiliation Zip: Not reported
Affiliation Phone: Not reported

Affiliation Type Desc: Identification Signer
Entity Name: ANA ANDRADE
Entity Title: Administrator
Affiliation Address: Not reported
Affiliation City: Not reported
Affiliation State: Not reported
Affiliation Country: Not reported
Affiliation Zip: Not reported
Affiliation Phone: Not reported

Affiliation Type Desc: Facility Mailing Address
Entity Name: Mailing Address
Entity Title: Not reported
Affiliation Address: 1121 E DR Martin Luther King Blvd JR
Affiliation City: Stockton
Affiliation State: CA
Affiliation Country: Not reported
Affiliation Zip: 95205
Affiliation Phone: Not reported

Affiliation Type Desc: Parent Corporation
Entity Name: El Primo Auto Dismantle
Entity Title: Not reported
Affiliation Address: Not reported
Affiliation City: Not reported
Affiliation State: Not reported
Affiliation Country: Not reported
Affiliation Zip: Not reported
Affiliation Phone: Not reported

Affiliation Type Desc: Property Owner
Entity Name: Yolanda Gastello Martinez
Entity Title: Not reported
Affiliation Address: 26 W. Jamestown apt. 9
Affiliation City: Stockton
Affiliation State: CA
Affiliation Country: United States

Map ID
 Direction
 Distance
 Elevation

MAP FINDINGS

Site

Database(s)

EDR ID Number
 EPA ID Number

EL PRIMO AUTO DISMANTLE (Continued)

S121739504

Affiliation Zip: 95206
 Affiliation Phone: (209) 623-7835

Affiliation Type Desc: Legal Owner
 Entity Name: Juan Carlos Cervantes
 Entity Title: Not reported
 Affiliation Address: 735 Virginia st
 Affiliation City: Manteca
 Affiliation State: CA
 Affiliation Country: United States
 Affiliation Zip: 95336
 Affiliation Phone: (209) 244-8160

Affiliation Type Desc: Environmental Contact
 Entity Name: ANA ANDRADE
 Entity Title: Not reported
 Affiliation Address: 1121 E MLK BLVD
 Affiliation City: STOCKTON
 Affiliation State: CA
 Affiliation Country: Not reported
 Affiliation Zip: 95206
 Affiliation Phone: Not reported

Affiliation Type Desc: Operator
 Entity Name: Juan Carlos Cervantes
 Entity Title: Not reported
 Affiliation Address: Not reported
 Affiliation City: Not reported
 Affiliation State: Not reported
 Affiliation Country: Not reported
 Affiliation Zip: Not reported
 Affiliation Phone: (209) 395-7811

G58

VETTER PLUMBING
1035 AURORA ST S
STOCKTON, CA 95206

LUST S105036172
Cortese N/A
CERS

< 1/8
 1 ft.

Site 10 of 20 in cluster G

Relative:
Higher
Actual:
18 ft.

LUST:
 Name: VETTER PLUMBING
 Address: 1035 AURORA ST S
 City,State,Zip: STOCKTON, CA 95206
 Lead Agency: SAN JOAQUIN COUNTY
 Case Type: LUST Cleanup Site
 Geo Track: http://geotracker.waterboards.ca.gov/profile_report.asp?global_id=T0607700216
 Global Id: T0607700216
 Latitude: 37.943761
 Longitude: -121.27675
 Status: Completed - Case Closed
 Status Date: 07/15/1996
 Case Worker: Not reported
 RB Case Number: 390294
 Local Agency: Not reported
 File Location: Not reported
 Local Case Number: 1362
 Potential Media Affect: Soil

Map ID
Direction
Distance
Elevation

MAP FINDINGS

Site

Database(s)

EDR ID Number
EPA ID Number

VETTER PLUMBING (Continued)

S105036172

Potential Contaminants of Concern: Gasoline
Site History: Not reported

LUST:

Global Id: T0607700216
Contact Type: Regional Board Caseworker
Contact Name: Alan Buehler
Organization Name: CENTRAL VALLEY RWQCB (REGION 5S)
Address: 11020 SUN CENTER DRIVE #200
City: RANCHO CORDOVA
Email: alan.buehler@waterboards.ca.gov
Phone Number: Not reported

LUST:

Global Id: T0607700216
Action Type: Other
Date: 12/22/1988
Action: Leak Discovery

Global Id: T0607700216
Action Type: Other
Date: 12/23/1988
Action: Leak Reported

LUST:

Global Id: T0607700216
Status: Open - Case Begin Date
Status Date: 12/22/1988

Global Id: T0607700216
Status: Completed - Case Closed
Status Date: 07/15/1996

LUST REG 5:

Name: VETTER PLUMBING
Address: 1035 AURORA ST S
City: STOCKTON
Region: 5
Status: Case Closed
Case Number: 390294
Case Type: Soil only
Substance: REGULR GASOLINE
Staff Initials: JLB
Lead Agency: Local
Program: LUST
MTBE Code: N/A

CORTESE:

Name: VETTER PLUMBING
Address: 1035 AURORA ST S
City,State,Zip: STOCKTON, CA 95206
Region: CORTESE
Envirostor Id: Not reported
Global ID: T0607700216
Site/Facility Type: LUST CLEANUP SITE

Map ID
Direction
Distance
Elevation

MAP FINDINGS

Site

Database(s)

EDR ID Number
EPA ID Number

VETTER PLUMBING (Continued)

S105036172

Cleanup Status: COMPLETED - CASE CLOSED
Status Date: Not reported
Site Code: Not reported
Latitude: Not reported
Longitude: Not reported
Owner: Not reported
Enf Type: Not reported
Swat R: Not reported
Flag: active
Order No: Not reported
Waste Discharge System No: Not reported
Effective Date: Not reported
Region 2: Not reported
WID Id: Not reported
Solid Waste Id No: Not reported
Waste Management Uit Name: Not reported
File Name: Active Open

CERS:

Name: VETTER PLUMBING
Address: 1035 AURORA ST S
City,State,Zip: STOCKTON, CA 95206
Site ID: 194975
CERS ID: T0607700216
CERS Description: Leaking Underground Storage Tank Cleanup Site

Affiliation:

Affiliation Type Desc: Regional Board Caseworker
Entity Name: Alan Buehler - CENTRAL VALLEY RWQCB (REGION 5S)
Entity Title: Not reported
Affiliation Address: 11020 SUN CENTER DRIVE #200
Affiliation City: RANCHO CORDOVA
Affiliation State: CA
Affiliation Country: Not reported
Affiliation Zip: Not reported
Affiliation Phone: Not reported

G59

VETTER PLUMBING CO., INC.

**1035 S AURORA ST
STOCKTON, CA 95206**

**HIST UST U001603756
HIST CORTESE N/A**

**< 1/8
1 ft.**

Site 11 of 20 in cluster G

**Relative:
Higher
Actual:
18 ft.**

HIST UST:
Name: VETTER PLUMBING CO., INC.
Address: 1035 S AURORA ST
City,State,Zip: STOCKTON, CA 95206
File Number: Not reported
URL: Not reported
Region: STATE
Facility ID: 00000063730
Facility Type: Other
Other Type: PLUMBING
Contact Name: Not reported
Telephone: 2094630193
Owner Name: VETTER PLUMBING CO., INC.
Owner Address: 1035 S. AURORA STREET

Map ID
Direction
Distance
Elevation

MAP FINDINGS

Site

Database(s)

EDR ID Number
EPA ID Number

VETTER PLUMBING CO., INC. (Continued)

U001603756

Owner City,St,Zip: STOCKTON, CA 95206
Total Tanks: 0001

Tank Num: 001
Container Num: 1
Year Installed: 1970
Tank Capacity: 00001000
Tank Used for: PRODUCT
Type of Fuel: UNLEADED
Container Construction Thickness: Not reported
Leak Detection: Visual, Stock Inventor

HIST CORTESE:

edr_fname: VETTER PLUMBING
edr_fadd1: 1035 AURORA
City,State,Zip: STOCKTON, CA 95206
Region: CORTESE
Facility County Code: 39
Reg By: LTNKA
Reg Id: 390294

G60

**PACIFIC PLUMBING
1044 S AURORA ST
STOCKTON, CA 95201**

**UST U004024525
N/A**

**< 1/8
1 ft.**

Site 12 of 20 in cluster G

**Relative:
Higher
Actual:
18 ft.**

UST SAN JOAQUIN:

Name: PACIFIC PLUMBING
Address: 1044 S AURORA ST
City,State,Zip: STOCKTON, CA 95201
Region: SJ
Facility Id: FA0006032
Mail Address: PO BOX 1464
Mail Address 2: Not reported
Mail Care of: HARRY SCHULER
Mail City,St,Zip: STOCKTON, CA 95201

Tank Rec ID: Not reported
Tank Number: 1
Tank Status: 02 - Inactive, non-billable
Tank Capacity: 500
Product Type Desc: 1a - REGULAR UNLEADED
Program Element: 2380
Decode for Program Element: 2380 - ADDITIONAL EXISTING UST - obsolete
Chemical Form: (none)
CAS#: Not reported
CERS ID: Not reported
Cross Ref Tank ID: Not reported
LEA ID: 9
Common Name: Not reported
Date Installed: Not reported
Date of Closure: Not reported
Latitude: Not reported
Longitude: Not reported

Map ID
Direction
Distance
Elevation

MAP FINDINGS

Site

Database(s) EDR ID Number
EPA ID Number

I61 ISLAMIC MEAT & POULTRY
1320 S AURORA ST
< 1/8 STOCKTON, CA 95206
1 ft.

UST U004024030
N/A

Site 2 of 27 in cluster I

Relative:
Higher
Actual:
18 ft.

UST:
Name: ISLAMIC MEAT & POULTRY
Address: 1320 S AURORA ST
City,State,Zip: STOCKTON, CA 95206
Facility ID: Not reported
Permitting Agency: San Joaquin County Environmental Health
Latitude: 37.94139
Longitude: -121.27576

UST SAN JOAQUIN:

Name: ISLAMIC MEAT & POULTRY
Address: 1320 S AURORA ST
City,State,Zip: STOCKTON, CA 95206
Region: SJ
Facility Id: FA0005618
Mail Address: 3974 BASCOM AVE
Mail Address 2: Not reported
Mail Care of: ISLAMIC MEAT & POULTRY
Mail City,St,Zip: SAN JOSE, CA 95124

Tank Rec ID: Not reported
Tank Number: 1
Tank Status: 02 - Inactive, non-billable
Tank Capacity: 4000
Product Type Desc: 1a - REGULAR UNLEADED
Program Element: 2380
Decode for Program Element: 2380 - ADDITIONAL EXISTING UST - obsolete
Chemical Form: (none)
CAS#: Not reported
CERS ID: 10181897
Cross Ref Tank ID: Not reported
LEA ID: 9
Common Name: Not reported
Date Installed: Not reported
Date of Closure: Not reported
Latitude: Not reported
Longitude: Not reported

Tank Rec ID: TA0502930
Tank Number: 2
Tank Status: 04 - Active, exempt from billing
Tank Capacity: 0
Product Type Desc: 09 - OTHER PETROLEUM
Program Element: 2322
Decode for Program Element: 2322 - EXEMPT UST
Chemical Form: (none)
CAS#: Not reported
CERS ID: 10181897
Cross Ref Tank ID: Not reported
LEA ID: 11
Common Name: Not reported
Date Installed: Not reported

Map ID
Direction
Distance
Elevation

MAP FINDINGS

Site

Database(s)

EDR ID Number
EPA ID Number

ISLAMIC MEAT & POULTRY (Continued)

U004024030

Date of Closure: Not reported
Latitude: Not reported
Longitude: Not reported

Tank Rec ID: TA0502931
Tank Number: 3
Tank Status: 04 - Active, exempt from billing
Tank Capacity: 0
Product Type Desc: 09 - OTHER PETROLEUM
Program Element: 2322
Decode for Program Element: 2322 - EXEMPT UST
Chemical Form: (none)
CAS#: Not reported
CERS ID: 10181897
Cross Ref Tank ID: Not reported
LEA ID: 11
Common Name: Not reported
Date Installed: Not reported
Date of Closure: Not reported
Latitude: Not reported
Longitude: Not reported

I62

**RADIO TOW SERV
930 CHARTER WAY E
STOCKTON, CA**

**EDR Hist Auto 1014175359
N/A**

**< 1/8
1 ft.**

Site 3 of 27 in cluster I

**Relative:
Higher**

EDR Hist Auto

**Actual:
18 ft.**

Year:	Name:	Type:
1955	RADIO TOW SERV	AUTOMOBILE GARAGES
1965	CHARTER WAY BODY SHOP	AUTOMOBILE REPAIRING

J63

**AWATSON P A GAS STA
1145 CHARTER WAY E
STOCKTON, CA**

**EDR Hist Auto 1014184077
N/A**

**< 1/8
1 ft.**

Site 2 of 8 in cluster J

**Relative:
Higher**

EDR Hist Auto

**Actual:
19 ft.**

Year:	Name:	Type:
1946	AWATSON P A GAS STA	GASOLINE AND OIL SERVICE STATIONS

MAP FINDINGS

Map ID
 Direction
 Distance
 Elevation

Site

Database(s)

EDR ID Number
 EPA ID Number

J64 **CENTRAL DISTRIBUTING**
1100 E CHARTER WAY
STOCKTON, CA 95206

SWEEPS UST **S101625595**
CA FID UST **N/A**

< 1/8
 1 ft.

Site 3 of 8 in cluster J

Relative:
Higher
Actual:
19 ft.

SWEEPS UST:
 Name: CENTRAL DISTRIBUTING
 Address: 1100 E CHARTER WAY
 City: STOCKTON
 Status: Not reported
 Comp Number: 1046
 Number: Not reported
 Board Of Equalization: Not reported
 Referral Date: Not reported
 Action Date: Not reported
 Created Date: Not reported
 Owner Tank Id: Not reported
 SWRCB Tank Id: 39-000-001046-000001
 Tank Status: Not reported
 Capacity: 1500
 Active Date: Not reported
 Tank Use: M.V. FUEL
 STG: PRODUCT
 Content: REG UNLEADED
 Number Of Tanks: 2

Name: CENTRAL DISTRIBUTING
 Address: 1100 E CHARTER WAY
 City: STOCKTON
 Status: Not reported
 Comp Number: 1046
 Number: Not reported
 Board Of Equalization: Not reported
 Referral Date: Not reported
 Action Date: Not reported
 Created Date: Not reported
 Owner Tank Id: Not reported
 SWRCB Tank Id: 39-000-001046-000002
 Tank Status: Not reported
 Capacity: 550
 Active Date: Not reported
 Tank Use: M.V. FUEL
 STG: PRODUCT
 Content: LEADED
 Number Of Tanks: Not reported

CA FID UST:
 Facility ID: 39000245
 Regulated By: UTKNI
 Regulated ID: Not reported
 Cortese Code: Not reported
 SIC Code: Not reported
 Facility Phone: 2094770240
 Mail To: Not reported
 Mailing Address: P O BOX 312
 Mailing Address 2: Not reported
 Mailing City,St,Zip: STOCKTON 95206
 Contact: Not reported

Map ID
Direction
Distance
Elevation

MAP FINDINGS

Site

Database(s)

EDR ID Number
EPA ID Number

CENTRAL DISTRIBUTING (Continued)

S101625595

Contact Phone: Not reported
DUNs Number: Not reported
NPDES Number: Not reported
EPA ID: Not reported
Comments: Not reported
Status: Inactive

G65

**YA GROUP INC
1033 S AURORA ST
STOCKTON, CA 95206**

**EDR Hist Cleaner 1018518777
N/A**

< 1/8
1 ft.

Site 13 of 20 in cluster G

**Relative:
Higher** EDR Hist Cleaner

Actual: 18 ft.	Year: Name:	Type:
	2011 YA GROUP INC	Laundry And Drycleaner Agents
	2012 YA GROUP INC	Laundry And Drycleaner Agents
	2013 YA GROUP INC	Laundry And Drycleaner Agents

I66

**ISLAMIC MEAT & POULTRY
1320 S AURORA ST
STOCKTON, CA 95206**

**SWEEPS UST S101593247
CA FID UST N/A**

< 1/8
1 ft.

Site 4 of 27 in cluster I

**Relative:
Higher** SWEEPS UST:

Actual: 18 ft.	Name:	ISLAMIC MEAT & POULTRY
	Address:	1320 S AURORA ST
	City:	STOCKTON
	Status:	Not reported
	Comp Number:	1840
	Number:	Not reported
	Board Of Equalization:	44-024896
	Referral Date:	Not reported
	Action Date:	Not reported
	Created Date:	Not reported
	Owner Tank Id:	Not reported
	SWRCB Tank Id:	39-000-001840-000001
	Tank Status:	Not reported
	Capacity:	4000
	Active Date:	Not reported
	Tank Use:	M.V. FUEL
	STG:	PRODUCT
	Content:	DIESEL
	Number Of Tanks:	3

	Name:	ISLAMIC MEAT & POULTRY
	Address:	1320 S AURORA ST
	City:	STOCKTON
	Status:	Not reported
	Comp Number:	1840
	Number:	Not reported
	Board Of Equalization:	44-024896
	Referral Date:	Not reported
	Action Date:	Not reported

Map ID
Direction
Distance
Elevation

MAP FINDINGS

Site

Database(s)

EDR ID Number
EPA ID Number

ISLAMIC MEAT & POULTRY (Continued)

S101593247

Created Date: Not reported
Owner Tank Id: Not reported
SWRCB Tank Id: 39-000-001840-000002
Tank Status: Not reported
Capacity: 1
Active Date: Not reported
Tank Use: UNKNOWN
STG: PRODUCT
Content: Not reported
Number Of Tanks: Not reported

Name: ISLAMIC MEAT & POULTRY
Address: 1320 S AURORA ST
City: STOCKTON
Status: Not reported
Comp Number: 1840
Number: Not reported
Board Of Equalization: 44-024896
Referral Date: Not reported
Action Date: Not reported
Created Date: Not reported
Owner Tank Id: Not reported
SWRCB Tank Id: 39-000-001840-000003
Tank Status: Not reported
Capacity: 1
Active Date: Not reported
Tank Use: UNKNOWN
STG: PRODUCT
Content: Not reported
Number Of Tanks: Not reported

CA FID UST:

Facility ID: 39003558
Regulated By: UTKNI
Regulated ID: Not reported
Cortese Code: Not reported
SIC Code: Not reported
Facility Phone: 2094628022
Mail To: Not reported
Mailing Address: 3974 BASCOM AVE
Mailing Address 2: Not reported
Mailing City,St,Zip: STOCKTON 95206
Contact: Not reported
Contact Phone: Not reported
DUNS Number: Not reported
NPDES Number: Not reported
EPA ID: Not reported
Comments: Not reported
Status: Inactive

Map ID
 Direction
 Distance
 Elevation

MAP FINDINGS

Site

Database(s)

EDR ID Number
 EPA ID Number

I67 **SAFEWAY SPECIALTY SAUSAGE PLAN**
1320 S AURORA STREET
STOCKTON, CA 95206

HIST UST **S118415001**
N/A

< 1/8
 1 ft.

Site 5 of 27 in cluster I

Relative:
Higher

HIST UST:

Actual:
18 ft.

Name:	SAFEWAY SPECIALTY SAUSAGE PLAN
Address:	1320 S AURORA STREET
City,State,Zip:	STOCKTON, CA 95206
File Number:	0002B2CB
URL:	http://geotracker.waterboards.ca.gov/ustpdfs/pdf/0002B2CB.pdf
Region:	Not reported
Facility ID:	Not reported
Facility Type:	Not reported
Other Type:	Not reported
Contact Name:	Not reported
Telephone:	Not reported
Owner Name:	Not reported
Owner Address:	Not reported
Owner City,St,Zip:	Not reported
Total Tanks:	Not reported
Tank Num:	Not reported
Container Num:	Not reported
Year Installed:	Not reported
Tank Capacity:	Not reported
Tank Used for:	Not reported
Type of Fuel:	Not reported
Container Construction Thickness:	Not reported
Leak Detection:	Not reported

[Click here for Geo Tracker PDF:](#)

G68 **VETTER PLUMBING COMPANY INC**
1035 S AURORA ST
STOCKTON, CA 95206

UST **U004025188**
N/A

< 1/8
 1 ft.

Site 14 of 20 in cluster G

Relative:
Higher

UST SAN JOAQUIN:

Actual:
18 ft.

Name:	VETTER PLUMBING COMPANY INC
Address:	1035 S AURORA ST
City,State,Zip:	STOCKTON, CA 95206
Region:	SJ
Facility Id:	FA0004060
Mail Address:	PO BOX 146
Mail Address 2:	Not reported
Mail Care of:	VETTER, ALBERT
Mail City,St,Zip:	GUSTAVUS, AK 99826
Tank Rec ID:	Not reported
Tank Number:	1
Tank Status:	02 - Inactive, non-billable
Tank Capacity:	1000
Product Type Desc:	09 - OTHER PETROLEUM
Program Element:	2380
Decode for Program Element:	2380 - ADDITIONAL EXISTING UST - obsolete
Chemical Form:	(none)
CAS#:	Not reported

Map ID
Direction
Distance
Elevation

MAP FINDINGS

Site

Database(s)

EDR ID Number
EPA ID Number

VETTER PLUMBING COMPANY INC (Continued)

U004025188

CERS ID: Not reported
Cross Ref Tank ID: Not reported
LEA ID: 9
Common Name: Not reported
Date Installed: Not reported
Date of Closure: Not reported
Latitude: Not reported
Longitude: Not reported

G69

**OVERMYER MACHINE WORKS
1019 S AURORA
STOCKTON, CA 95206**

**ENVIROSTOR S100190160
N/A**

**< 1/8
1 ft.**

Site 15 of 20 in cluster G

**Relative:
Higher**

ENVIROSTOR:
Name: OVERMYER MACHINE WORKS
Address: 1019 S AURORA
City,State,Zip: STOCKTON, CA 95206
Facility ID: 39350019
Status: Refer: Other Agency
Status Date: 11/16/1994
Site Code: Not reported
Site Type: Historical
Site Type Detailed: * Historical
Acres: Not reported
NPL: NO
Regulatory Agencies: NONE SPECIFIED
Lead Agency: NONE SPECIFIED
Program Manager: Not reported
Supervisor: Referred - Not Assigned
Division Branch: Cleanup Sacramento
Assembly: 13
Senate: 05
Special Program: Not reported
Restricted Use: NO
Site Mgmt Req: NONE SPECIFIED
Funding: Not reported
Latitude: 37.94409
Longitude: -121.2768
APN: NONE SPECIFIED
Past Use: NONE SPECIFIED
Potential COC: NONE SPECIFIED
Confirmed COC: NONE SPECIFIED
Potential Description: NONE SPECIFIED
Alias Name: AMS (GARAGE)
Alias Type: Alternate Name
Alias Name: 39350019
Alias Type: Envirostor ID Number

**Actual:
18 ft.**

Completed Info:

Completed Area Name: PROJECT WIDE
Completed Sub Area Name: Not reported
Completed Document Type: * Discovery
Completed Date: 05/26/1982
Comments: Facility identified from industrial index.

Completed Area Name: PROJECT WIDE

Map ID
Direction
Distance
Elevation

MAP FINDINGS

Site

Database(s)

EDR ID Number
EPA ID Number

OVERMYER MACHINE WORKS (Continued)

S100190160

Completed Sub Area Name: Not reported
Completed Document Type: Preliminary Assessment Report
Completed Date: 09/15/1987
Comments: Not reported

Future Area Name: Not reported
Future Sub Area Name: Not reported
Future Document Type: Not reported
Future Due Date: Not reported
Schedule Area Name: Not reported
Schedule Sub Area Name: Not reported
Schedule Document Type: Not reported
Schedule Due Date: Not reported
Schedule Revised Date: Not reported

170

SAFEWAY SPECIALTY SAUSAGE PLAN
1320 S AURORA ST
STOCKTON, CA 95206

HIST UST

U001603718

< 1/8
1 ft.

N/A

Site 6 of 27 in cluster I

**Relative:
Higher**

HIST UST:

**Actual:
18 ft.**

Name: SAFEWAY SPECIALTY SAUSAGE PLAN
Address: 1320 S AURORA ST
City,State,Zip: STOCKTON, CA 95206
File Number: Not reported
URL: Not reported
Region: STATE
Facility ID: 00000064424
Facility Type: Other
Other Type: SAUSAGE PLANT
Contact Name: Not reported
Telephone: 2099480681
Owner Name: SAFEWAY STORES, INC.
Owner Address: 2800 IGNACIO VALLEY ROAD
Owner City,St,Zip: WALNUT CREEK, CA 94598
Total Tanks: 0003

Tank Num: 001
Container Num: 1
Year Installed: Not reported
Tank Capacity: 00004000
Tank Used for: PRODUCT
Type of Fuel: 06
Container Construction Thickness: Not reported
Leak Detection: None

Tank Num: 002
Container Num: 2
Year Installed: Not reported
Tank Capacity: 00000000
Tank Used for: WASTE
Type of Fuel: 06
Container Construction Thickness: Not reported
Leak Detection: Visual

Tank Num: 003
Container Num: 3

Map ID
Direction
Distance
Elevation

MAP FINDINGS

Site

Database(s)

EDR ID Number
EPA ID Number

SAFeway SPECIALTY SAUSAGE PLAN (Continued)

U001603718

Year Installed: Not reported
Tank Capacity: 00000000
Tank Used for: WASTE
Type of Fuel: 06
Container Construction Thickness: Not reported
Leak Detection: Visual

G71 **A POPE H M AUTO REPR**
1011 S AURORA ST
STOCKTON, CA
< 1/8
1 ft.

EDR Hist Auto **1014159802**
N/A

Site 16 of 20 in cluster G

Relative: EDR Hist Auto
Lower

Actual: 17 ft.	Year:	Name:	Type:
	1940	A POPE H M AUTO REPR	AUTOMOBILE REPAIRING
	1965	FIRPO MIKE CRANK PIN	AUTOMOBILE REPAIRING
	1969	FIRPO MIKE CRANK PIN GRINDING	General Automotive Repair Shops
	1970	FIRPO MIKE CRANK PIN GRINDING C	AUTOMOBILE REPAIRING
	1971	FIRPO MIKE CRANK PIN GRINDING	General Automotive Repair Shops
	1972	FIRPO MIKE CRANK PIN GRINDING	General Automotive Repair Shops
	1973	FIRPO MIKE CRANK PIN GRINDING	General Automotive Repair Shops
	1974	FIRPO MIKE CRANK PIN GRINDING	General Automotive Repair Shops
	1975	R P M GARAGE AUTO REPRS	AUTOMOBILE REPAIRING
	1975	FIRPO MIKE CRANK PIN GRINDING	General Automotive Repair Shops
	1976	FIRPO MIKE CRANK PIN GRINDING	General Automotive Repair Shops
	1979	R P M GARAGE AUTO REPRS	AUTOMOBILE REPAIRING
	1984	R P M GARAGE	AUTOMOBILE REPAIRING

G72 **PACIFIC PLUMBING & HEATING**
1044 S AURORA
STOCKTON, CA 95205
< 1/8
1 ft.

SWEEPS UST **S101592901**
CA FID UST **N/A**

Site 17 of 20 in cluster G

Relative: SWEEPS UST:
Higher

Actual:
18 ft.

Name:	PACIFIC PLUMBING & HEATING
Address:	1044 S AURORA
City:	STOCKTON
Status:	Not reported
Comp Number:	2590
Number:	Not reported
Board Of Equalization:	Not reported
Referral Date:	Not reported
Action Date:	Not reported
Created Date:	Not reported
Owner Tank Id:	Not reported
SWRCB Tank Id:	39-000-002590-000001
Tank Status:	Not reported
Capacity:	550
Active Date:	Not reported
Tank Use:	M.V. FUEL
STG:	PRODUCT
Content:	LEADED
Number Of Tanks:	1

Map ID
Direction
Distance
Elevation

MAP FINDINGS

Site

Database(s)

EDR ID Number
EPA ID Number

PACIFIC PLUMBING & HEATING (Continued)

S101592901

CA FID UST:
Facility ID: 39000630
Regulated By: UTKNI
Regulated ID: Not reported
Cortese Code: Not reported
SIC Code: Not reported
Facility Phone: 2094663530
Mail To: Not reported
Mailing Address: P.O. BOX 1464
Mailing Address 2: Not reported
Mailing City,St,Zip: STOCKTON 95205
Contact: Not reported
Contact Phone: Not reported
DUNS Number: Not reported
NPDES Number: Not reported
EPA ID: Not reported
Comments: Not reported
Status: Inactive

J73

**MIKES AUTO BODY SHOP
1337 S PILGRIM ST
STOCKTON, CA 95205**

**UST U004024377
N/A**

< 1/8
1 ft.

Site 4 of 8 in cluster J

**Relative:
Higher
Actual:
19 ft.**

UST SAN JOAQUIN:
Name: MIKES AUTO BODY SHOP
Address: 1337 S PILGRIM ST
City,State,Zip: STOCKTON, CA 95205
Region: SJ
Facility Id: FA0006508
Mail Address: 1891 SEA VIEW DR
Mail Address 2: Not reported
Mail Care of: GENARO GUIZAR
Mail City,St,Zip: SAN JOSE, CA 95122

Tank Rec ID: Not reported
Tank Number: 1
Tank Status: 02 - Inactive, non-billable
Tank Capacity: 0
Product Type Desc: 09 - OTHER PETROLEUM
Program Element: 2380
Decode for Program Element: 2380 - ADDITIONAL EXISTING UST - obsolete
Chemical Form: (none)
CAS#: Not reported
CERS ID: Not reported
Cross Ref Tank ID: Not reported
LEA ID: 9
Common Name: Not reported
Date Installed: Not reported
Date of Closure: Not reported
Latitude: Not reported
Longitude: Not reported

Map ID
Direction
Distance
Elevation

MAP FINDINGS

EDR ID Number
EPA ID Number

Site

Database(s)

G74 **T B AUTOMOTIVE REPAIR SHOP AUTO RPR**
1019 S AURORA ST
STOCKTON, CA 95206

EDR Hist Auto **1014164180**
N/A

< 1/8
1 ft.

Site 18 of 20 in cluster G

Relative: EDR Hist Auto
Higher

Actual:
18 ft.

Year:	Name:	Type:
1987	AUTOMOTIVE MACHINE SERVICE INC	Industrial Machinery, NEC
1998	TB AUTOMOTIVE REPAIR SHOP	General Automotive Repair Shops
1999	T B AUTOMOTIVE REPAIR SHOP AUTO	AUTOMOBILE REPAIRING & SERVICE
1999	TB AUTOMOTIVE REPAIR SHOP	General Automotive Repair Shops
2000	TB AUTOMOTIVE REPAIR SHOP	General Automotive Repair Shops
2001	TB AUTOMOTIVE REPAIR SHOP	General Automotive Repair Shops
2002	TB AUTOMOTIVE REPAIR SHOP	General Automotive Repair Shops
2003	TB AUTOMOTIVE REPAIR SHOP	General Automotive Repair Shops
2004	TB AUTOMOTIVE REPAIR SHOP	General Automotive Repair Shops
2005	TB AUTOMOTIVE REPAIR SHOP	General Automotive Repair Shops
2006	TB AUTOMOTIVE REPAIR SHOP	General Automotive Repair Shops
2007	TB AUTOMOTIVE REPAIR SHOP	General Automotive Repair Shops
2008	TB AUTOMOTIVE REPAIR SHOP	General Automotive Repair Shops
2009	GM MECHANIC AUTO REPAIR	General Automotive Repair Shops
2009	TB AUTOMOTIVE REPAIR SHOP	General Automotive Repair Shops
2010	GM MECHANIC AUTO REPAIR	General Automotive Repair Shops
2010	TB AUTOMOTIVE REPAIR SHOP	General Automotive Repair Shops
2011	GM MECHANIC AUTO REPAIR	General Automotive Repair Shops
2011	TB AUTOMOTIVE REPAIR SHOP	General Automotive Repair Shops
2012	TB AUTOMOTIVE REPAIR SHOP	General Automotive Repair Shops
2012	GM MECHANIC AUTO REPAIR	General Automotive Repair Shops
2013	TB AUTOMOTIVE REPAIR SHOP	General Automotive Repair Shops
2013	GM MECHANIC AUTO REPAIR	General Automotive Repair Shops
2014	TB AUTOMOTIVE REPAIR SHOP	General Automotive Repair Shops
2014	GM MECHANIC AUTO REPAIR	General Automotive Repair Shops

J75 **CENTRAL DISTRIBUTING**
1100 E CHARTER WAY
STOCKTON, CA 95206

HIST UST **U001603660**
HIST CORTESE **N/A**

< 1/8
1 ft.

Site 5 of 8 in cluster J

Relative: HIST UST:
Higher

Actual:
19 ft.

Name:	CENTRAL DISTRIBUTING
Address:	1100 E CHARTER WAY
City,State,Zip:	STOCKTON, CA 95206
File Number:	0002FA1D
URL:	http://geotracker.waterboards.ca.gov/ustpdfs/pdf/0002FA1D.pdf
Region:	STATE
Facility ID:	00000007080
Facility Type:	Other
Other Type:	ROOFING COMPANY
Contact Name:	C. H. PATE, JR.
Telephone:	2094646461
Owner Name:	C. H. PATE, JR.
Owner Address:	20400 E. ACAMPO
Owner City,St,Zip:	CLEMENTS, CA 95227
Total Tanks:	0002
Tank Num:	001
Container Num:	1

Map ID
Direction
Distance
Elevation

MAP FINDINGS

Site

Database(s)

EDR ID Number
EPA ID Number

CENTRAL DISTRIBUTING (Continued)

U001603660

Year Installed: Not reported
Tank Capacity: 00001500
Tank Used for: PRODUCT
Type of Fuel: UNLEADED
Container Construction Thickness: Not reported
Leak Detection: Stock Inventor

Tank Num: 002
Container Num: 2
Year Installed: Not reported
Tank Capacity: 00000500
Tank Used for: PRODUCT
Type of Fuel: REGULAR
Container Construction Thickness: Not reported
Leak Detection: Stock Inventor

[Click here for Geo Tracker PDF:](#)

HIST CORTESE:
edr_fname: CENTRAL DISTRIBUTING
edr_fadd1: 1100 CHARTER
City,State,Zip: STOCKTON, CA 95206
Region: CORTESE
Facility County Code: 39
Reg By: LTNKA
Reg Id: 390359

J76 **EL PRIMO AUTO DISMANTLE**
1121 E DR MARTIN LUTHER KING BLVD
STOCKTON, CA 95206
< 1/8
1 ft.

RCRA NonGen / NLR 1025868607
CAL000376328

Site 6 of 8 in cluster J

Relative:
Higher
Actual:
19 ft.

RCRA Listings:
Date Form Received by Agency: 2012-07-16 00:00:00.0
Handler Name: EL PRIMO AUTO DISMANTLE
Handler Address: 1121 E DR MARTIN LUTHER KING BLVD
Handler City,State,Zip: STOCKTON, CA 95206
EPA ID: CAL000376328
Contact Name: JUAN CERVANTES OWNER
Contact Address: 1121 E DR MARTIN LUTHER KING BLVD
Contact City,State,Zip: STOCKTON, CA 95205
Contact Telephone: 209-395-7811
Contact Fax: 000-000-0000
Contact Email: ELPRIMOAUTO2015@GMAIL.COM
Contact Title: Not reported
EPA Region: 09
Land Type: Not reported
Federal Waste Generator Description: Not a generator, verified
Non-Notifier: Not reported
Biennial Report Cycle: Not reported
Accessibility: Not reported
Active Site Indicator: Handler Activities
State District Owner: Not reported
State District: Not reported
Mailing Address: 1121 E DR MARTIN LUTHER KING BLVD
Mailing City,State,Zip: STOCKTON, CA 95205-0000

Map ID
 Direction
 Distance
 Elevation

MAP FINDINGS

Site

Database(s)

EDR ID Number
 EPA ID Number

EL PRIMO AUTO DISMANTLE (Continued)

1025868607

Owner Name:	JUAN CERVANTES
Owner Type:	Other
Operator Name:	JUAN CERVANTES OWNER
Operator Type:	Other
Short-Term Generator Activity:	No
Importer Activity:	No
Mixed Waste Generator:	No
Transporter Activity:	No
Transfer Facility Activity:	No
Recycler Activity with Storage:	Yes
Small Quantity On-Site Burner Exemption:	No
Smelting Melting and Refining Furnace Exemption:	No
Underground Injection Control:	No
Off-Site Waste Receipt:	No
Universal Waste Indicator:	Yes
Universal Waste Destination Facility:	Yes
Federal Universal Waste:	No
Active Site Fed-Reg Treatment Storage and Disposal Facility:	Not reported
Active Site Converter Treatment storage and Disposal Facility:	Not reported
Active Site State-Reg Treatment Storage and Disposal Facility:	Not reported
Active Site State-Reg Handler:	---
Federal Facility Indicator:	Not reported
Hazardous Secondary Material Indicator:	N
Sub-Part K Indicator:	Not reported
Commercial TSD Indicator:	No
Treatment Storage and Disposal Type:	Not reported
2018 GPRA Permit Baseline:	Not on the Baseline
2018 GPRA Renewals Baseline:	Not on the Baseline
Permit Renewals Workload Universe:	Not reported
Permit Workload Universe:	Not reported
Permit Progress Universe:	Not reported
Post-Closure Workload Universe:	Not reported
Closure Workload Universe:	Not reported
202 GPRA Corrective Action Baseline:	No
Corrective Action Workload Universe:	No
Subject to Corrective Action Universe:	No
Non-TSDFs Where RCRA CA has Been Imposed Universe:	No
TSDFs Potentially Subject to CA Under 3004 (u)/(v) Universe:	No
TSDFs Only Subject to CA under Discretionary Auth Universe:	No
Corrective Action Priority Ranking:	No NCAPS ranking
Environmental Control Indicator:	No
Institutional Control Indicator:	No
Human Exposure Controls Indicator:	N/A
Groundwater Controls Indicator:	N/A
Operating TSDF Universe:	Not reported
Full Enforcement Universe:	Not reported
Significant Non-Complier Universe:	No
Unaddressed Significant Non-Complier Universe:	No
Addressed Significant Non-Complier Universe:	No
Significant Non-Complier With a Compliance Schedule Universe:	No
Financial Assurance Required:	Not reported
Handler Date of Last Change:	2019-06-28 17:06:49.0
Recognized Trader-Importer:	No
Recognized Trader-Exporter:	No
Importer of Spent Lead Acid Batteries:	No
Exporter of Spent Lead Acid Batteries:	No
Recycler Activity Without Storage:	No

Map ID
Direction
Distance
Elevation

MAP FINDINGS

Site

Database(s)

EDR ID Number
EPA ID Number

EL PRIMO AUTO DISMANTLE (Continued)

1025868607

Manifest Broker: No
Sub-Part P Indicator: No

Handler - Owner Operator:

Owner/Operator Indicator: Operator
Owner/Operator Name: JUAN CERVANTES OWNER
Legal Status: Other
Date Became Current: Not reported
Date Ended Current: Not reported
Owner/Operator Address: 1121 E DR MARTIN LUTHER KING BLVD
Owner/Operator City,State,Zip: STOCKTON, CA 95205
Owner/Operator Telephone: 209-395-7811
Owner/Operator Telephone Ext: Not reported
Owner/Operator Fax: Not reported
Owner/Operator Email: Not reported

Owner/Operator Indicator: Owner
Owner/Operator Name: JUAN CERVANTES
Legal Status: Other
Date Became Current: Not reported
Date Ended Current: Not reported
Owner/Operator Address: 2083 NEVADA ST
Owner/Operator City,State,Zip: STOCKTON, CA 95206
Owner/Operator Telephone: 209-395-7811
Owner/Operator Telephone Ext: Not reported
Owner/Operator Fax: Not reported
Owner/Operator Email: Not reported

Historic Generators:

Receive Date: 2012-07-16 00:00:00.0
Handler Name: EL PRIMO AUTO DISMANTLE
Federal Waste Generator Description: Not a generator, verified
State District Owner: Not reported
Large Quantity Handler of Universal Waste: No
Recognized Trader Importer: Not reported
Recognized Trader Exporter: Not reported
Spent Lead Acid Battery Importer: Not reported
Spent Lead Acid Battery Exporter: Not reported
Current Record: Yes
Non Storage Recycler Activity: Not reported
Electronic Manifest Broker: Not reported

List of NAICS Codes and Descriptions:

NAICS Code: 56299
NAICS Description: ALL OTHER WASTE MANAGEMENT SERVICES

Facility Has Received Notices of Violation:

No Violations Found:

Evaluation Action Summary:

No Evaluations Found:

Map ID
Direction
Distance
Elevation

MAP FINDINGS

Site

Database(s)

EDR ID Number
EPA ID Number

G77 **PACIFIC PLUMBING & HEATING**
1044 AURORA ST S
STOCKTON, CA 95201

< 1/8
1 ft.

LUST **S104403516**
Cortese **N/A**
HIST CORTESE
CERS

Site 19 of 20 in cluster G

Relative:
Higher
Actual:
18 ft.

LUST:
Name: PACIFIC PLUMBING & HEATING
Address: 1044 AURORA ST S
City,State,Zip: STOCKTON, CA 95201
Lead Agency: SAN JOAQUIN COUNTY
Case Type: LUST Cleanup Site
Geo Track: http://geotracker.waterboards.ca.gov/profile_report.asp?global_id=T0607700618
Global Id: T0607700618
Latitude: 37.943936
Longitude: -121.276081
Status: Completed - Case Closed
Status Date: 03/19/1996
Case Worker: Not reported
RB Case Number: 390785
Local Agency: Not reported
File Location: Not reported
Local Case Number: 2590
Potential Media Affect: Soil
Potential Contaminants of Concern: Gasoline
Site History: Not reported

LUST:
Global Id: T0607700618
Contact Type: Regional Board Caseworker
Contact Name: Alan Buehler
Organization Name: CENTRAL VALLEY RWQCB (REGION 5S)
Address: 11020 SUN CENTER DRIVE #200
City: RANCHO CORDOVA
Email: alan.buehler@waterboards.ca.gov
Phone Number: Not reported

LUST:
Global Id: T0607700618
Action Type: RESPONSE
Date: 05/04/1995
Action: Other Report / Document

Global Id: T0607700618
Action Type: RESPONSE
Date: 05/21/1993
Action: Correspondence

Global Id: T0607700618
Action Type: RESPONSE
Date: 09/09/1993
Action: Interim Remedial Action Report

Global Id: T0607700618
Action Type: Other
Date: 02/22/1993
Action: Leak Discovery

Global Id: T0607700618

Map ID
Direction
Distance
Elevation

MAP FINDINGS

Site

Database(s)

EDR ID Number
EPA ID Number

PACIFIC PLUMBING & HEATING (Continued)

S104403516

Action Type: ENFORCEMENT
Date: 03/19/1996
Action: Staff Letter

Global Id: T0607700618
Action Type: Other
Date: 04/27/1993
Action: Leak Reported

LUST:

Global Id: T0607700618
Status: Open - Case Begin Date
Status Date: 02/22/1993

Global Id: T0607700618
Status: Open - Site Assessment
Status Date: 02/22/1993

Global Id: T0607700618
Status: Completed - Case Closed
Status Date: 03/19/1996

LUST REG 5:

Name: PACIFIC PLUMBING & HEATING
Address: 1044 AURORA ST S
City: STOCKTON
Region: 5
Status: Case Closed
Case Number: 390785
Case Type: Soil only
Substance: GASOLINE
Staff Initials: JLB
Lead Agency: Local
Program: LUST
MTBE Code: N/A

CORTESE:

Name: PACIFIC PLUMBING & HEATING
Address: 1044 AURORA ST S
City,State,Zip: STOCKTON, CA 95201
Region: CORTESE
Envirostor Id: Not reported
Global ID: T0607700618
Site/Facility Type: LUST CLEANUP SITE
Cleanup Status: COMPLETED - CASE CLOSED
Status Date: Not reported
Site Code: Not reported
Latitude: Not reported
Longitude: Not reported
Owner: Not reported
Enf Type: Not reported
Swat R: Not reported
Flag: active
Order No: Not reported
Waste Discharge System No: Not reported

Map ID
Direction
Distance
Elevation

MAP FINDINGS

Site

Database(s)

EDR ID Number
EPA ID Number

PACIFIC PLUMBING & HEATING (Continued)

S104403516

Effective Date: Not reported
Region 2: Not reported
WID Id: Not reported
Solid Waste Id No: Not reported
Waste Management Uit Name: Not reported
File Name: Active Open

HIST CORTESE:

edr_fname: PACIFIC PLUMBING & HEATIN
edr_fadd1: 1044 AURORA
City,State,Zip: STOCKTON, CA 95201
Region: CORTESE
Facility County Code: 39
Reg By: LTNKA
Reg Id: 390785

CERS:

Name: PACIFIC PLUMBING & HEATING
Address: 1044 AURORA ST S
City,State,Zip: STOCKTON, CA 95201
Site ID: 249013
CERS ID: T0607700618
CERS Description: Leaking Underground Storage Tank Cleanup Site

Affiliation:

Affiliation Type Desc: Regional Board Caseworker
Entity Name: Alan Buehler - CENTRAL VALLEY RWQCB (REGION 5S)
Entity Title: Not reported
Affiliation Address: 11020 SUN CENTER DRIVE #200
Affiliation City: RANCHO CORDOVA
Affiliation State: CA
Affiliation Country: Not reported
Affiliation Zip: Not reported
Affiliation Phone: Not reported

178

**CHARTER WAY TOW AUTO REPRS
1020 E CHARTER WAY
STOCKTON, CA 95205**

**EDR Hist Auto 1014184718
N/A**

< 1/8
1 ft.

Site 7 of 27 in cluster I

**Relative:
Higher**

EDR Hist Auto

**Actual:
18 ft.**

Year: Name: Type:
1990 CHARTER WAY TOW AUTO REPRS AUTOMOBILE REPAIRING

MAP FINDINGS

Map ID
Direction
Distance
Elevation

Site

Database(s)

EDR ID Number
EPA ID Number

I79 **APEMBERTON OAD AUTO**
920 E CHARTER WAY
STOCKTON, CA

EDR Hist Auto **1014179113**
N/A

< 1/8
1 ft.

Site 8 of 27 in cluster I

Relative: EDR Hist Auto
Higher

Actual: Year: Name: Type:
18 ft. 1940 APEMBERTON OAD AUTO AUTOMOBILE REPAIRING

I80 **CHARTER WAY AUTO RECYCLERS**
930 E CHARTER WAY
STOCKTON, CA 95206

SWEEPS UST **1000369997**
HIST UST **N/A**
CA FID UST
CIWQS
HWTS

< 1/8
1 ft.

Site 9 of 27 in cluster I

Relative: SWEEPS UST:
Higher Name: CHARTER WAY AUTO RECYCLERS

Actual: Address: 930 E CHARTER WAY
18 ft. City: STOCKTON
Status: Not reported
Comp Number: 1062
Number: Not reported
Board Of Equalization: 44-024513
Referral Date: Not reported
Action Date: Not reported
Created Date: Not reported
Owner Tank Id: Not reported
SWRCB Tank Id: 39-000-001062-000001
Tank Status: Not reported
Capacity: 1000
Active Date: Not reported
Tank Use: M.V. FUEL
STG: PRODUCT
Content: LEADED
Number Of Tanks: 1

HIST UST:
Name: CHARTER WAY AUTO RECYCLERS
Address: 930 E CHARTER WAY
City,State,Zip: STOCKTON, CA 95206
File Number: 0002FBCD
URL: <http://geotracker.waterboards.ca.gov/ustpdfs/pdf/0002FBCD.pdf>
Region: STATE
Facility ID: 00000066655
Facility Type: Other
Other Type: AUTO DISMANTLING
Contact Name: Not reported
Telephone: 2094662387
Owner Name: ELDON KUNTZ
Owner Address: P.O. BOX 8716
Owner City,St,Zip: STOCKTON, CA 95208
Total Tanks: 0001

Tank Num: 001
Container Num: ONE
Year Installed: Not reported
Tank Capacity: 00000499

Map ID
Direction
Distance
Elevation

MAP FINDINGS

Site

Database(s)

EDR ID Number
EPA ID Number

CHARTER WAY AUTO RECYCLERS (Continued)

1000369997

Tank Used for: WASTE
Type of Fuel: 2
Container Construction Thickness: X
Leak Detection: Stock Inventor

[Click here for Geo Tracker PDF:](#)

CA FID UST:

Facility ID: 39001240
Regulated By: UTKI
Regulated ID: Not reported
Cortese Code: Not reported
SIC Code: Not reported
Facility Phone: 2094662387
Mail To: Not reported
Mailing Address: 930 E CHARTER WAY
Mailing Address 2: Not reported
Mailing City,St,Zip: STOCKTON 95206
Contact: Not reported
Contact Phone: Not reported
DUNS Number: Not reported
NPDES Number: Not reported
EPA ID: Not reported
Comments: Not reported
Status: Inactive

CIWQS:

Name: CHARTER WAY AUTO RECYCLERS
Address: 930 E CHARTER WAY
City,State,Zip: STOCKTON, CA 95206
Agency: Kuntz, Eldon & Judy
Agency Address: 930 E Charter Way, Stockton, CA 95206
Place/Project Type: Industrial - Motor Vehicle Parts, Used
SIC/NAICS: 5015
Region: 5S
Program: INDSTW
Regulatory Measure Status: Terminated
Regulatory Measure Type: Storm water industrial
Order Number: 2014-0057-DWQ
WDID: 5S39I010233
NPDES Number: CAS000001
Adoption Date: Not reported
Effective Date: 06/24/1993
Termination Date: 06/30/2003
Expiration/Review Date: Not reported
Design Flow: Not reported
Major/Minor: Not reported
Complexity: Not reported
TTWQ: Not reported
Enforcement Actions within 5 years: 0
Violations within 5 years: 0
Latitude: 37.94066
Longitude: -121.27531

HWTS:

Name: CHARTER WAY AUTO RECYCLERS

Map ID
Direction
Distance
Elevation

MAP FINDINGS

Site

Database(s)

EDR ID Number
EPA ID Number

CHARTER WAY AUTO RECYCLERS (Continued)

1000369997

Address: 930 E CHARTER WAY
Address 2: Not reported
City,State,Zip: STOCKTON, CA 952060000
EPA ID: CAD982324592
Inactive Date: 06/30/2002
Create Date: 06/17/1988
Last Act Date: 04/24/2003
Mailing Name: Not reported
Mailing Address: 930 E CHARTER WAY
Mailing Address 2: Not reported
Mailing City,State,Zip: STOCKTON, CA 952060000
Owner Name: ELDON M KUNTZ
Owner Address: 930 E CHARTER WAY
Owner Address 2: Not reported
Owner City,State,Zip: STOCKTON, CA 952061623
Contact Name: ELDON KUNTZ
Contact Address: 930 E CHARTER WAY
Contact Address 2: Not reported
City,State,Zip: STOCKTON, CA 952061623

NAICS:
EPA ID: CAD982324592
Create Date: 2002-03-14 16:36:26
NAICS Code: 4211
NAICS Description: Motor Vehicle and Motor Vehicle Parts and Supplies Wholesalers
Issued EPA ID Date: 1988-06-17 00:00:00
Inactive Date: 2002-06-30 00:00:00
Facility Name: CHARTER WAY AUTO RECYCLERS
Facility Address: 930 E CHARTER WAY
Facility Address 2: Not reported
Facility City: STOCKTON
Facility County: 39
Facility State: CA
Facility Zip: 952060000

Name: CHARTER WAY AUTO RECYCLERS
Address: 930 E CHARTER WAY
Address 2: Not reported
City,State,Zip: STOCKTON, CA 952060000
EPA ID: CAL000002989
Inactive Date: 06/30/1995
Create Date: 11/14/1989
Last Act Date: 06/28/2001
Mailing Name: Not reported
Mailing Address: 930 E CHARTER WAY
Mailing Address 2: Not reported
Mailing City,State,Zip: STOCKTON, CA 952060000
Owner Name: KUNTZ ELDON
Owner Address: --
Owner Address 2: Not reported
Owner City,State,Zip: --, 99 --
Contact Name: INACT PER V95
Contact Address: --
Contact Address 2: Not reported
City,State,Zip: --, 99 --

Map ID
Direction
Distance
Elevation

MAP FINDINGS

Site

Database(s)

EDR ID Number
EPA ID Number

I81 **TRI VALLEY AUTO DISMANTLERS**
930 E DR MARTIN LUTHER KING JR BLVD
STOCKTON, CA 95206

UST **U004260377**
N/A

< 1/8
1 ft.

Site 10 of 27 in cluster I

Relative:
Higher

UST SAN JOAQUIN:

Actual:
18 ft.

Name: TRI VALLEY AUTO DISMANTLERS
Address: 930 E DR MARTIN LUTHER KING JR BLVD
City,State,Zip: STOCKTON, CA 95206
Region: SJ
Facility Id: FA0004959
Mail Address: 930 E DR MARTIN LUTHER KING JR BLVD
Mail Address 2: Not reported
Mail Care of: Not reported
Mail City,St,Zip: STOCKTON, CA 95206

Tank Rec ID: Not reported
Tank Number: 1
Tank Status: 02 - Inactive, non-billable
Tank Capacity: 1000
Product Type Desc: 09 - OTHER PETROLEUM
Program Element: 2380
Decode for Program Element: 2380 - ADDITIONAL EXISTING UST - obsolete
Chemical Form: (none)
CAS#: Not reported
CERS ID: 10181699
Cross Ref Tank ID: Not reported
LEA ID: 9
Common Name: Not reported
Date Installed: Not reported
Date of Closure: Not reported
Latitude: 37.9405366324
Longitude: -121.2746697521

I82 **COMPLETE AUTO REPAIR AUTO RPR**
930 E CHARTER WAY
STOCKTON, CA 95206

EDR Hist Auto **1014189508**
N/A

< 1/8
1 ft.

Site 11 of 27 in cluster I

Relative:
Higher

EDR Hist Auto

Actual:
18 ft.

Year:	Name:	Type:
1998	COMPLETE AUTO REPAIR	General Automotive Repair Shops
1999	COMPLETE AUTO REPAIR AUTO RPR	AUTOMOBILE REPAIRING & SERVICE
2005	A PLUS SMOG & REPAIR	Automotive Repair Shops, NEC
2006	A PLUS SMOG & REPAIR	Automotive Repair Shops, NEC
2007	A PLUS SMOG & REPAIR	Automotive Repair Shops, NEC
2007	INTERNATIONAL SMOG AND REPAIR	General Automotive Repair Shops
2008	INTERNATIONAL SMOG AND REPAIR	General Automotive Repair Shops
2008	A PLUS SMOG & REPAIR	Automotive Repair Shops, NEC
2011	TRI VALLEY AUTO DISMANTLERS	General Automotive Repair Shops

Map ID
 Direction
 Distance
 Elevation

MAP FINDINGS

Site

Database(s)

EDR ID Number
 EPA ID Number

B83 **SAN JOAQUIN REGIONAL RAIL COMMISSION** **RCRA NonGen / NLR** **1026050928**
1025 E. MAIN STREET **CAC003057789**

< 1/8 **STOCKTON, CA 95202**

0.001 mi.
4 ft.

Site 3 of 27 in cluster B

Relative:
Higher

RCRA Listings:

Actual:
19 ft.

Date Form Received by Agency:	2020-02-27 00:00:00.0
Handler Name:	SAN JOAQUIN REGIONAL RAIL COMMISSION
Handler Address:	1025 E. MAIN STREET
Handler City,State,Zip:	STOCKTON, CA 95202
EPA ID:	CAC003057789
Contact Name:	TONY BLASE
Contact Address:	949 E CHANNEL ST
Contact City,State,Zip:	STOCKTON, CA 95202-2620
Contact Telephone:	209-649-9883
Contact Fax:	Not reported
Contact Email:	TONYB@ACERAIL.COM
Contact Title:	Not reported
EPA Region:	09
Land Type:	Not reported
Federal Waste Generator Description:	Not a generator, verified
Non-Notifier:	Not reported
Biennial Report Cycle:	Not reported
Accessibility:	Not reported
Active Site Indicator:	Not reported
State District Owner:	Not reported
State District:	Not reported
Mailing Address:	949 E CHANNEL ST
Mailing City,State,Zip:	STOCKTON, CA 95202-2620
Owner Name:	SAN JOAQUIN REGIONAL RAIL COMMISSIO
Owner Type:	Other
Operator Name:	TONY BLASE
Operator Type:	Other
Short-Term Generator Activity:	No
Importer Activity:	No
Mixed Waste Generator:	No
Transporter Activity:	No
Transfer Facility Activity:	No
Recycler Activity with Storage:	No
Small Quantity On-Site Burner Exemption:	No
Smelting Melting and Refining Furnace Exemption:	No
Underground Injection Control:	No
Off-Site Waste Receipt:	No
Universal Waste Indicator:	No
Universal Waste Destination Facility:	No
Federal Universal Waste:	No
Active Site Fed-Reg Treatment Storage and Disposal Facility:	Not reported
Active Site Converter Treatment storage and Disposal Facility:	Not reported
Active Site State-Reg Treatment Storage and Disposal Facility:	Not reported
Active Site State-Reg Handler:	---
Federal Facility Indicator:	Not reported
Hazardous Secondary Material Indicator:	N
Sub-Part K Indicator:	Not reported
Commercial TSD Indicator:	No
Treatment Storage and Disposal Type:	Not reported
2018 GPRA Permit Baseline:	Not on the Baseline
2018 GPRA Renewals Baseline:	Not on the Baseline
Permit Renewals Workload Universe:	Not reported

Map ID
 Direction
 Distance
 Elevation

MAP FINDINGS

Site

Database(s)

EDR ID Number
 EPA ID Number

SAN JOAQUIN REGIONAL RAIL COMMISSION (Continued)

1026050928

Permit Workload Universe:	Not reported
Permit Progress Universe:	Not reported
Post-Closure Workload Universe:	Not reported
Closure Workload Universe:	Not reported
202 GPRA Corrective Action Baseline:	No
Corrective Action Workload Universe:	No
Subject to Corrective Action Universe:	No
Non-TSDFs Where RCRA CA has Been Imposed Universe:	No
TSDFs Potentially Subject to CA Under 3004 (u)/(v) Universe:	No
TSDFs Only Subject to CA under Discretionary Auth Universe:	No
Corrective Action Priority Ranking:	No NCAPS ranking
Environmental Control Indicator:	No
Institutional Control Indicator:	No
Human Exposure Controls Indicator:	N/A
Groundwater Controls Indicator:	N/A
Operating TSDF Universe:	Not reported
Full Enforcement Universe:	Not reported
Significant Non-Complier Universe:	No
Unaddressed Significant Non-Complier Universe:	No
Addressed Significant Non-Complier Universe:	No
Significant Non-Complier With a Compliance Schedule Universe:	No
Financial Assurance Required:	Not reported
Handler Date of Last Change:	2020-03-06 18:11:17.0
Recognized Trader-Importer:	No
Recognized Trader-Exporter:	No
Importer of Spent Lead Acid Batteries:	No
Exporter of Spent Lead Acid Batteries:	No
Recycler Activity Without Storage:	No
Manifest Broker:	No
Sub-Part P Indicator:	No

Handler - Owner Operator:

Owner/Operator Indicator:	Owner
Owner/Operator Name:	SAN JOAQUIN REGIONAL RAIL COMMISSIO
Legal Status:	Other
Date Became Current:	Not reported
Date Ended Current:	Not reported
Owner/Operator Address:	949 E CHANNEL ST
Owner/Operator City,State,Zip:	STOCKTON, CA 95202-2620
Owner/Operator Telephone:	209-649-9883
Owner/Operator Telephone Ext:	Not reported
Owner/Operator Fax:	Not reported
Owner/Operator Email:	Not reported

Owner/Operator Indicator:	Operator
Owner/Operator Name:	TONY BLASE
Legal Status:	Other
Date Became Current:	Not reported
Date Ended Current:	Not reported
Owner/Operator Address:	949 E CHANNEL ST
Owner/Operator City,State,Zip:	STOCKTON, CA 95202-2620
Owner/Operator Telephone:	209-649-9883
Owner/Operator Telephone Ext:	Not reported
Owner/Operator Fax:	Not reported
Owner/Operator Email:	Not reported

Map ID
Direction
Distance
Elevation

MAP FINDINGS

Site

Database(s)

EDR ID Number
EPA ID Number

SAN JOAQUIN REGIONAL RAIL COMMISSION (Continued)

1026050928

Historic Generators:

Receive Date:	2020-02-27 00:00:00.0
Handler Name:	SAN JOAQUIN REGIONAL RAIL COMMISSION
Federal Waste Generator Description:	Not a generator, verified
State District Owner:	Not reported
Large Quantity Handler of Universal Waste:	No
Recognized Trader Importer:	No
Recognized Trader Exporter:	No
Spent Lead Acid Battery Importer:	No
Spent Lead Acid Battery Exporter:	No
Current Record:	Yes
Non Storage Recycler Activity:	Not reported
Electronic Manifest Broker:	Not reported

List of NAICS Codes and Descriptions:

NAICS Code:	56299
NAICS Description:	ALL OTHER WASTE MANAGEMENT SERVICES

Facility Has Received Notices of Violation:

No Violations Found:

Evaluation Action Summary:

No Evaluations Found:

B84	ACRAIG L E GAS STA	EDR Hist Auto	1014169599
	1102 WEBER AVE E		N/A
	STOCKTON, CA		
< 1/8			
0.001 mi.			
4 ft.	Site 4 of 27 in cluster B		
Relative:	EDR Hist Auto		
Higher			
Actual:	Year: Name:	Type:	
19 ft.	1946 ACRAIG L E GAS STA	GASOLINE AND OIL SERVICE STATIONS	

E85	GEIGER MFG INC	UST	U004023901
NE	1110 E SCOTTS AVE		N/A
< 1/8	STOCKTON, CA 95205		
0.001 mi.			
7 ft.	Site 13 of 19 in cluster E		
Relative:	UST SAN JOAQUIN:		
Higher	Name:	GEIGER MFG INC	
	Address:	1110 E SCOTTS AVE	
Actual:	City,State,Zip:	STOCKTON, CA 95205	
19 ft.	Region:	SJ	
	Facility Id:	FA0009129	
	Mail Address:	PO BOX 1449	
	Mail Address 2:	Not reported	
	Mail Care of:	Roger Haack	
	Mail City,St,Zip:	STOCKTON, CA 95201	

Map ID
Direction
Distance
Elevation

MAP FINDINGS

Site

Database(s)

EDR ID Number
EPA ID Number

GEIGER MFG INC (Continued)

U004023901

Tank Rec ID: Not reported
Tank Number: 1
Tank Status: 02 - Inactive, non-billable
Tank Capacity: 1000
Product Type Desc: 1a - REGULAR UNLEADED
Program Element: 2380
Decode for Program Element: 2380 - ADDITIONAL EXISTING UST - obsolete
Chemical Form: (none)
CAS#: Not reported
CERS ID: 10182437
Cross Ref Tank ID: Not reported
LEA ID: 9
Common Name: Not reported
Date Installed: Not reported
Date of Closure: Not reported
Latitude: 37.9479867832
Longitude: -121.2741164188

**E86
NE
< 1/8
0.001 mi.
7 ft.**

**GEIGER MFG INC
1110 E SCOTTS AVE
STOCKTON, CA 95205**

**CERS HAZ WASTE S121762083
CERS N/A**

Site 14 of 19 in cluster E

**Relative:
Higher**

CERS HAZ WASTE:

**Actual:
19 ft.**

Name: GEIGER MFG INC
Address: 1110 E SCOTTS AVE
City,State,Zip: STOCKTON, CA 95205
Site ID: 32737
CERS ID: 10182437
CERS Description: Hazardous Waste Generator

CERS:

Name: GEIGER MFG INC
Address: 1110 E SCOTTS AVE
City,State,Zip: STOCKTON, CA 95205
Site ID: 32737
CERS ID: 10182437
CERS Description: Chemical Storage Facilities

Violations:

Site ID: 32737
Site Name: GEIGER MFG INC
Violation Date: 7/15/2017
Citation: 2014-0057-DWQ - Industrial General Permit
Violation Description: SW - Late Report
Violation Notes: late 16-17 Annual Report
Violation Division: Water Boards
Violation Program: INDSTW
Violation Source: SMARTS

Site ID: 32737
Site Name: GEIGER MFG INC
Violation Date: 7/15/2016
Citation: 2014-0057-DWQ - Industrial General Permit
Violation Description: SW - Late Report
Violation Notes: Late 15/16 Annual Report
Violation Division: Water Boards

Map ID
Direction
Distance
Elevation

MAP FINDINGS

Site

Database(s)

EDR ID Number
EPA ID Number

GEIGER MFG INC (Continued)

S121762083

Violation Program: INDSTW
Violation Source: SMARTS

Site ID: 32737
Site Name: GEIGER MFG INC
Violation Date: 4/5/2016
Citation: 40 CFR 1 265.172 - U.S. Code of Federal Regulations, Title 40, Chapter 1, Section(s) 265.172
Violation Description: Failure to accumulate or store hazardous waste in a lined/compatible container.
Violation Notes: Returned to compliance on 05/05/2016. An open cardboard box was observed containing "oily sludge" from the drill grinder and is not designed for storage of oils and liquids. Wastes shall be stored in a container made of or lined with materials which will not react with, and are otherwise compatible with, the hazardous waste to be transferred or stored, so that the ability of the container to contain the waste is not impaired. Immediately transfer the oily sludge to a compatible container.

Violation Division: San Joaquin County Environmental Health
Violation Program: HW
Violation Source: CERS

Site ID: 32737
Site Name: GEIGER MFG INC
Violation Date: 4/5/2016
Citation: 22 CCR 12 66262.23(a) - California Code of Regulations, Title 22, Chapter 12, Section(s) 66262.23(a)
Violation Description: Failure to properly complete the Hazardous Waste manifest.
Violation Notes: Returned to compliance on 05/05/2016. Grinding dust is being placed in the drum with the absorbent, grease, and drysall. The manifests for this waste are for "sludge and grease" and do not include the grinding metal dust. The generator and waste sections of the uniform manifest shall be completed and signed and dated by the generator. The transporter shall also sign and date the manifest. Ensure that all manifests are properly completed for any transport of a hazardous waste for off-site transfer, treatment, storage or disposal.

Violation Division: San Joaquin County Environmental Health
Violation Program: HW
Violation Source: CERS

Site ID: 32737
Site Name: GEIGER MFG INC
Violation Date: 4/5/2016
Citation: 40 CFR 1 265.31 - U.S. Code of Federal Regulations, Title 40, Chapter 1, Section(s) 265.31
Violation Description: Failure to maintain and operate the facility to minimize the possibility of a fire, explosion, or any unplanned sudden or non-sudden release of hazardous waste or hazardous waste constituents to the air, soil, or surface water which could threaten human health or the environment..
Violation Notes: Returned to compliance on 05/05/2016. Saturated oily absorbent was observed on the shop floor around the drill grinder. Oil drips were observed on the floor around the lathes and various other equipment. Facilities shall be maintained and operated to minimize the possibility of a fire, explosion, or release of hazardous waste to air, soil, or surface water which could threaten human health or the environment. Immediately clean up and containerize this waste, and

Map ID
Direction
Distance
Elevation

MAP FINDINGS

Site

Database(s)

EDR ID Number
EPA ID Number

GEIGER MFG INC (Continued)

S121762083

manage according to Title 22 hazardous waste regulations. Submit a statement and supporting documentation explaining how this waste was managed.

Violation Division: San Joaquin County Environmental Health
Violation Program: HW
Violation Source: CERS

Site ID: 32737
Site Name: GEIGER MFG INC
Violation Date: 4/5/2016
Citation: 22 CCR 12 66262.34(f) - California Code of Regulations, Title 22, Chapter 12, Section(s) 66262.34(f)

Violation Description: Failure to properly label hazardous waste accumulation containers with the following requirements: "Hazardous Waste", name and address of the generator, physical and chemical characteristics of the Hazardous Waste, and starting accumulation date.

Violation Notes: Returned to compliance on 05/27/2016. -An open cardboard box of "oily sludge" from the drill grinder was observed with no label. -Metal fines are being placed in the drum of oily sludge, labeled as "liquid, grease, and oil", but were not included on the labeling of the contents. -A 55 gallon blue steel drum of waste absorbent was observed in the hazardous waste storage area with no hazardous property marked. All hazardous waste containers shall be marked with the following information: - the words G Hazardous WasteG - name and address of generator - hazardous properties (ignitable, corrosive, reactive, toxic) - physical state (liquid, solid) - composition (contents) - accumulation start date Immediately label these containers and ensure that all containers are marked with all the required information. Since it cannot be determined how long the box of oily sludge waste has been on site, immediately contact a licensed hazardous waste hauler to dispose of this waste under manifest and [Truncated]

Violation Division: San Joaquin County Environmental Health
Violation Program: HW
Violation Source: CERS

Site ID: 32737
Site Name: GEIGER MFG INC
Violation Date: 4/5/2016
Citation: 22 CCR 12 66262.40(c) - California Code of Regulations, Title 22, Chapter 12, Section(s) 66262.40(c)

Violation Description: Failure to determine if the waste generated is a hazardous waste and to maintain analysis results for three years.

Violation Notes: Returned to compliance on 07/14/2016. -Some of the metal fines generated from metal grinding and cutting are being recycled as scrap metal or being disposed of in the trash without first determining particle size or hazardous properties. -Sandblast waste is being stored on site with no labeling or lids. According to Mr. Penbley, no hazardous waste determination has been made for this waste. Three 5 gallon buckets and a 55 gallon drum of sandblast waste were observed on site. Sandblast waste was also observed on the floor under and around the sandblast machine. -Parts washer waste is being disposed of as non-hazardous waste, but no hazardous waste determination has been made for this waste. Any person who generates a waste shall determine if the waste is a hazardous waste. Immediately stop recycling and disposing of metal fines in the trash, stop disposal of parts washer waste as non-hazardous, make a hazardous waste determination for the metal fines, sandblast waste, and parts washer waste, and manage them

Map ID
Direction
Distance
Elevation

MAP FINDINGS

Site

Database(s)

EDR ID Number
EPA ID Number

GEIGER MFG INC (Continued)

S121762083

[Truncated]
Violation Division: San Joaquin County Environmental Health
Violation Program: HW
Violation Source: CERS

Site ID: 32737
Site Name: GEIGER MFG INC
Violation Date: 4/5/2016
Citation: 40 CFR 1 265.173 - U.S. Code of Federal Regulations, Title 40, Chapter 1, Section(s) 265.173
Violation Description: Failure to properly close hazardous waste containers when not in active use.
Violation Notes: Returned to compliance on 05/05/2016. An open cardboard box of "oily sludge" from the drill grinder was observed with no lid. All hazardous waste containers shall be closed at all times except when adding or removing waste. Immediately close these containers and ensure all hazardous waste containers are closed when not adding or removing waste.

Violation Division: San Joaquin County Environmental Health
Violation Program: HW
Violation Source: CERS

Evaluation:
Eval General Type: Compliance Evaluation Inspection
Eval Date: 04-05-2016
Violations Found: Yes
Eval Type: Routine done by local agency
Eval Notes: Complete and submit a copy of the Return to Compliance Certification form to the EHD with a statement documenting the corrective actions that have been or will be taken for each violation, and any supporting paperwork, by May 5, 2016. Please be aware as of January 1, 2013, all businesses are required to submit all hazardous materials information online to the California Environmental Reporting System (CERS) at <http://cers.calepa.ca.gov>. Be sure to include your hazardous waste activity in the Businesses Activities section in CERS in addition to any other relevant activities and required fields. Wastes generated at this facility: Oily sludge & grease, used oil, oily water, oily absorbent, spent lead acid batteries, used oil filters, universal wastes (aerosols, lamps, batteries, electronics), metal fines, sandblast waste, parts washer waste Documents reviewed: Uniform hazardous waste manifests, Consolidated manifesting receipts, Modified Contingency Plan, [Truncated]

Eval Division: San Joaquin County Environmental Health
Eval Program: HW
Eval Source: CERS

Eval General Type: Compliance Evaluation Inspection
Eval Date: 11-17-2016
Violations Found: No
Eval Type: Routine done by local agency
Eval Notes: On site to conduct a hazardous materials business plan inspection. There were no violations at the time of the inspection.

Eval Division: San Joaquin County Environmental Health
Eval Program: HMRRP
Eval Source: CERS

Map ID
Direction
Distance
Elevation

MAP FINDINGS

Site

Database(s)

EDR ID Number
EPA ID Number

GEIGER MFG INC (Continued)

S121762083

Enforcement Action:

Site ID: 32737
Site Name: GEIGER MFG INC
Site Address: 1110 E SCOTTS AVE
Site City: STOCKTON
Site Zip: 95205
Enf Action Date: 04-05-2016
Enf Action Type: Notice of Violation (Unified Program)
Enf Action Description: Notice of Violation Issued by the Inspector at the Time of Inspection
Enf Action Notes: Not reported
Enf Action Division: San Joaquin County Environmental Health
Enf Action Program: HW
Enf Action Source: CERS

Site ID: 32737
Site Name: GEIGER MFG INC
Site Address: 1110 E SCOTTS AVE
Site City: STOCKTON
Site Zip: 95205
Enf Action Date: 08-03-2017
Enf Action Type: Industrial Storm Water Enforcement
Enf Action Description: Industrial Storm Water Enforcement
Enf Action Notes: 1st NNC for late 16-17 Annual Report
Enf Action Division: Water Boards
Enf Action Program: INDSTW
Enf Action Source: SMARTS

Site ID: 32737
Site Name: GEIGER MFG INC
Site Address: 1110 E SCOTTS AVE
Site City: STOCKTON
Site Zip: 95205
Enf Action Date: 09-12-2016
Enf Action Type: Industrial Storm Water Enforcement
Enf Action Description: Industrial Storm Water Enforcement
Enf Action Notes: 1st NNC for 15/16 AR
Enf Action Division: Water Boards
Enf Action Program: INDSTW
Enf Action Source: SMARTS

Site ID: 32737
Site Name: GEIGER MFG INC
Site Address: 1110 E SCOTTS AVE
Site City: STOCKTON
Site Zip: 95205
Enf Action Date: 10-28-2016
Enf Action Type: Industrial Storm Water Enforcement
Enf Action Description: Industrial Storm Water Enforcement
Enf Action Notes: 2nd NNC for 15-16 late AR
Enf Action Division: Water Boards
Enf Action Program: INDSTW
Enf Action Source: SMARTS

Coordinates:

Site ID: 32737
Facility Name: GEIGER MFG INC

Map ID
Direction
Distance
Elevation

MAP FINDINGS

Site

Database(s)

EDR ID Number
EPA ID Number

GEIGER MFG INC (Continued)

S121762083

Env Int Type Code: HWG
Program ID: 10182437
Coord Name: Not reported
Ref Point Type Desc: Center of a facility or station.
Latitude: 37.947560
Longitude: -121.273990

Affiliation:

Affiliation Type Desc: CUPA District
Entity Name: San Joaquin Cnty Env Health
Entity Title: Not reported
Affiliation Address: 1868 East Hazelton Avenue
Affiliation City: Stockton
Affiliation State: CA
Affiliation Country: Not reported
Affiliation Zip: 95205-6232
Affiliation Phone: (209) 468-3420

Affiliation Type Desc: Document Preparer
Entity Name: Eddie Robbins
Entity Title: Not reported
Affiliation Address: Not reported
Affiliation City: Not reported
Affiliation State: Not reported
Affiliation Country: Not reported
Affiliation Zip: Not reported
Affiliation Phone: Not reported

Affiliation Type Desc: Operator
Entity Name: Roger Haack
Entity Title: Not reported
Affiliation Address: Not reported
Affiliation City: Not reported
Affiliation State: Not reported
Affiliation Country: Not reported
Affiliation Zip: Not reported
Affiliation Phone: (209) 464-7746

Affiliation Type Desc: Owner/Operator
Entity Name: Geiger Manufacturing Inc
Entity Title: Operator
Affiliation Address: 7540 Shoreline Dr
Affiliation City: Stockton
Affiliation State: CA
Affiliation Country: Not reported
Affiliation Zip: 95219
Affiliation Phone: Not reported

Affiliation Type Desc: Facility Mailing Address
Entity Name: Mailing Address
Entity Title: Not reported
Affiliation Address: PO BOX 1449
Affiliation City: STOCKTON
Affiliation State: CA
Affiliation Country: Not reported
Affiliation Zip: 95201
Affiliation Phone: Not reported

Map ID
Direction
Distance
Elevation

MAP FINDINGS

Site

Database(s)
EDR ID Number
EPA ID Number

GEIGER MFG INC (Continued)

S121762083

Affiliation Type Desc: Property Owner
Entity Name: Don Geiger, Martha Geiger, Ann Geiger
Entity Title: Not reported
Affiliation Address: P.O. BOX 1449
Affiliation City: Stockton
Affiliation State: CA
Affiliation Country: United States
Affiliation Zip: 95201
Affiliation Phone: (209) 464-7746

Affiliation Type Desc: Environmental Contact
Entity Name: Eddeie Robbins
Entity Title: Not reported
Affiliation Address: P.O. BOX 1449
Affiliation City: STOCKTON
Affiliation State: CA
Affiliation Country: Not reported
Affiliation Zip: 95201
Affiliation Phone: Not reported

Affiliation Type Desc: Identification Signer
Entity Name: Eddie Robbins
Entity Title: Safety Coord.
Affiliation Address: Not reported
Affiliation City: Not reported
Affiliation State: Not reported
Affiliation Country: Not reported
Affiliation Zip: Not reported
Affiliation Phone: Not reported

Affiliation Type Desc: Legal Owner
Entity Name: GEIGER, CAROLYN TRUST
Entity Title: Not reported
Affiliation Address: PO BOX 1449
Affiliation City: STOCKTON
Affiliation State: CA
Affiliation Country: United States
Affiliation Zip: 95201
Affiliation Phone: (209) 464-7746

Affiliation Type Desc: Parent Corporation
Entity Name: GEIGER MFG INC
Entity Title: Not reported
Affiliation Address: Not reported
Affiliation City: Not reported
Affiliation State: Not reported
Affiliation Country: Not reported
Affiliation Zip: Not reported
Affiliation Phone: Not reported

Name: GEIGER MFG INC
Address: 1110 E SCOTTS AVE
City, State, Zip: STOCKTON, CA 95205
Site ID: 32737
CERS ID: 226886
CERS Description: Industrial Facility Storm Water

Map ID
Direction
Distance
Elevation

MAP FINDINGS

Site

Database(s)

EDR ID Number
EPA ID Number

GEIGER MFG INC (Continued)

S121762083

Violations:

Site ID: 32737
Site Name: GEIGER MFG INC
Violation Date: 7/15/2017
Citation: 2014-0057-DWQ - Industrial General Permit
Violation Description: SW - Late Report
Violation Notes: late 16-17 Annual Report
Violation Division: Water Boards
Violation Program: INDSTW
Violation Source: SMARTS

Site ID: 32737
Site Name: GEIGER MFG INC
Violation Date: 7/15/2016
Citation: 2014-0057-DWQ - Industrial General Permit
Violation Description: SW - Late Report
Violation Notes: Late 15/16 Annual Report
Violation Division: Water Boards
Violation Program: INDSTW
Violation Source: SMARTS

Site ID: 32737
Site Name: GEIGER MFG INC
Violation Date: 4/5/2016
Citation: 40 CFR 1 265.172 - U.S. Code of Federal Regulations, Title 40, Chapter 1, Section(s) 265.172
Violation Description: Failure to accumulate or store hazardous waste in a lined/compatible container.
Violation Notes: Returned to compliance on 05/05/2016. An open cardboard box was observed containing "oily sludge" from the drill grinder and is not designed for storage of oils and liquids. Wastes shall be stored in a container made of or lined with materials which will not react with, and are otherwise compatible with, the hazardous waste to be transferred or stored, so that the ability of the container to contain the waste is not impaired. Immediately transfer the oily sludge to a compatible container.
Violation Division: San Joaquin County Environmental Health
Violation Program: HW
Violation Source: CERS

Site ID: 32737
Site Name: GEIGER MFG INC
Violation Date: 4/5/2016
Citation: 22 CCR 12 66262.23(a) - California Code of Regulations, Title 22, Chapter 12, Section(s) 66262.23(a)
Violation Description: Failure to properly complete the Hazardous Waste manifest.
Violation Notes: Returned to compliance on 05/05/2016. Grinding dust is being placed in the drum with the absorbent, grease, and drysalt. The manifests for this waste are for "sludge and grease" and do not include the grinding metal dust. The generator and waste sections of the uniform manifest shall be completed and signed and dated by the generator. The transporter shall also sign and date the manifest. Ensure that all manifests are properly completed for any transport of a hazardous waste for off-site transfer, treatment, storage or disposal.
Violation Division: San Joaquin County Environmental Health
Violation Program: HW
Violation Source: CERS

Map ID
Direction
Distance
Elevation

MAP FINDINGS

Site

Database(s)

EDR ID Number
EPA ID Number

GEIGER MFG INC (Continued)

S121762083

Site ID: 32737
Site Name: GEIGER MFG INC
Violation Date: 4/5/2016
Citation: 40 CFR 1 265.31 - U.S. Code of Federal Regulations, Title 40, Chapter 1, Section(s) 265.31
Violation Description: Failure to maintain and operate the facility to minimize the possibility of a fire, explosion, or any unplanned sudden or non-sudden release of hazardous waste or hazardous waste constituents to the air, soil, or surface water which could threaten human health or the environment..
Violation Notes: Returned to compliance on 05/05/2016. Saturated oily absorbent was observed on the shop floor around the drill grinder. Oil drips were observed on the floor around the lathes and various other equipment. Facilities shall be maintained and operated to minimize the possibility of a fire, explosion, or release of hazardous waste to air, soil, or surface water which could threaten human health or the environment. Immediately clean up and containerize this waste, and manage according to Title 22 hazardous waste regulations. Submit a statement and supporting documentation explaining how this waste was managed.
Violation Division: San Joaquin County Environmental Health
Violation Program: HW
Violation Source: CERS

Site ID: 32737
Site Name: GEIGER MFG INC
Violation Date: 4/5/2016
Citation: 22 CCR 12 66262.34(f) - California Code of Regulations, Title 22, Chapter 12, Section(s) 66262.34(f)
Violation Description: Failure to properly label hazardous waste accumulation containers with the following requirements: "Hazardous Waste", name and address of the generator, physical and chemical characteristics of the Hazardous Waste, and starting accumulation date.
Violation Notes: Returned to compliance on 05/27/2016. -An open cardboard box of "oily sludge" from the drill grinder was observed with no label. -Metal fines are being placed in the drum of oily sludge, labeled as "liquid, grease, and oil", but were not included on the labeling of the contents. -A 55 gallon blue steel drum of waste absorbent was observed in the hazardous waste storage area with no hazardous property marked. All hazardous waste containers shall be marked with the following information: - the words G Hazardous WasteG - name and address of generator - hazardous properties (ignitable, corrosive, reactive, toxic) - physical state (liquid, solid) - composition (contents) - accumulation start date Immediately label these containers and ensure that all containers are marked with all the required information. Since it cannot be determined how long the box of oily sludge waste has been on site, immediately contact a licensed hazardous waste hauler to dispose of this waste under manifest and [Truncated]
Violation Division: San Joaquin County Environmental Health
Violation Program: HW
Violation Source: CERS

Site ID: 32737
Site Name: GEIGER MFG INC
Violation Date: 4/5/2016
Citation: 22 CCR 12 66262.40(c) - California Code of Regulations, Title 22, Chapter 12, Section(s) 66262.40(c)

Map ID
Direction
Distance
Elevation

MAP FINDINGS

Site

Database(s)

EDR ID Number
EPA ID Number

GEIGER MFG INC (Continued)

S121762083

Violation Description: Failure to determine if the waste generated is a hazardous waste and to maintain analysis results for three years.

Violation Notes: Returned to compliance on 07/14/2016. -Some of the metal fines generated from metal grinding and cutting are being recycled as scrap metal or being disposed of in the trash without first determining particle size or hazardous properties. -Sandblast waste is being stored on site with no labeling or lids. According to Mr. Penbley, no hazardous waste determination has been made for this waste. Three 5 gallon buckets and a 55 gallon drum of sandblast waste were observed on site. Sandblast waste was also observed on the floor under and around the sandblast machine. -Parts washer waste is being disposed of as non-hazardous waste, but no hazardous waste determination has been made for this waste. Any person who generates a waste shall determine if the waste is a hazardous waste. Immediately stop recycling and disposing of metal fines in the trash, stop disposal of parts washer waste as non-hazardous, make a hazardous waste determination for the metal fines, sandblast waste, and parts washer waste, and manage them [Truncated]

Violation Division: San Joaquin County Environmental Health
Violation Program: HW
Violation Source: CERS

Site ID: 32737
Site Name: GEIGER MFG INC
Violation Date: 4/5/2016
Citation: 40 CFR 1 265.173 - U.S. Code of Federal Regulations, Title 40, Chapter 1, Section(s) 265.173

Violation Description: Failure to properly close hazardous waste containers when not in active use.

Violation Notes: Returned to compliance on 05/05/2016. An open cardboard box of "oily sludge" from the drill grinder was observed with no lid. All hazardous waste containers shall be closed at all times except when adding or removing waste. Immediately close these containers and ensure all hazardous waste containers are closed when not adding or removing waste.

Violation Division: San Joaquin County Environmental Health
Violation Program: HW
Violation Source: CERS

Evaluation:
Eval General Type: Compliance Evaluation Inspection
Eval Date: 04-05-2016
Violations Found: Yes
Eval Type: Routine done by local agency
Eval Notes: Complete and submit a copy of the Return to Compliance Certification form to the EHD with a statement documenting the corrective actions that have been or will be taken for each violation, and any supporting paperwork, by May 5, 2016. Please be aware as of January 1, 2013, all businesses are required to submit all hazardous materials information online to the California Environmental Reporting System (CERS) at <http://cers.calepa.ca.gov>. Be sure to include your hazardous waste activity in the Businesses Activities section in CERS in addition to any other relevant activities and required fields. Wastes generated at this facility: Oily sludge & grease, used oil, oily water, oily absorbent, spent lead acid batteries, used oil filters, universal wastes (aerosols, lamps, batteries, electronics), metal fines, sandblast waste, parts washer waste Documents reviewed: Uniform

Map ID
Direction
Distance
Elevation

MAP FINDINGS

Site

Database(s)

EDR ID Number
EPA ID Number

GEIGER MFG INC (Continued)

S121762083

hazardous waste manifests, Consolidated manifesting receipts, Modified Contingency Plan, [Truncated]
San Joaquin County Environmental Health
Eval Division: HW
Eval Program: CERS
Eval Source:

Eval General Type: Compliance Evaluation Inspection
Eval Date: 11-17-2016
Violations Found: No
Eval Type: Routine done by local agency
Eval Notes: On site to conduct a hazardous materials business plan inspection. There were no violations at the time of the inspection.

Eval Division: San Joaquin County Environmental Health
Eval Program: HMRRP
Eval Source: CERS

Enforcement Action:
Site ID: 32737
Site Name: GEIGER MFG INC
Site Address: 1110 E SCOTTS AVE
Site City: STOCKTON
Site Zip: 95205
Enf Action Date: 04-05-2016
Enf Action Type: Notice of Violation (Unified Program)
Enf Action Description: Notice of Violation Issued by the Inspector at the Time of Inspection
Enf Action Notes: Not reported
Enf Action Division: San Joaquin County Environmental Health
Enf Action Program: HW
Enf Action Source: CERS

Site ID: 32737
Site Name: GEIGER MFG INC
Site Address: 1110 E SCOTTS AVE
Site City: STOCKTON
Site Zip: 95205
Enf Action Date: 08-03-2017
Enf Action Type: Industrial Storm Water Enforcement
Enf Action Description: Industrial Storm Water Enforcement
Enf Action Notes: 1st NNC for late 16-17 Annual Report
Enf Action Division: Water Boards
Enf Action Program: INDSTW
Enf Action Source: SMARTS

Site ID: 32737
Site Name: GEIGER MFG INC
Site Address: 1110 E SCOTTS AVE
Site City: STOCKTON
Site Zip: 95205
Enf Action Date: 09-12-2016
Enf Action Type: Industrial Storm Water Enforcement
Enf Action Description: Industrial Storm Water Enforcement
Enf Action Notes: 1st NNC for 15/16 AR
Enf Action Division: Water Boards
Enf Action Program: INDSTW
Enf Action Source: SMARTS

Site ID: 32737

Map ID
Direction
Distance
Elevation

MAP FINDINGS

Site

Database(s)

EDR ID Number
EPA ID Number

GEIGER MFG INC (Continued)

S121762083

Site Name: GEIGER MFG INC
Site Address: 1110 E SCOTTS AVE
Site City: STOCKTON
Site Zip: 95205
Enf Action Date: 10-28-2016
Enf Action Type: Industrial Storm Water Enforcement
Enf Action Description: Industrial Storm Water Enforcement
Enf Action Notes: 2nd NNC for 15-16 late AR
Enf Action Division: Water Boards
Enf Action Program: INDSTW
Enf Action Source: SMARTS

Coordinates:
Site ID: 32737
Facility Name: GEIGER MFG INC
Env Int Type Code: HWG
Program ID: 10182437
Coord Name: Not reported
Ref Point Type Desc: Center of a facility or station.
Latitude: 37.947560
Longitude: -121.273990

Affiliation:
Affiliation Type Desc: CUPA District
Entity Name: San Joaquin Cnty Env Health
Entity Title: Not reported
Affiliation Address: 1868 East Hazelton Avenue
Affiliation City: Stockton
Affiliation State: CA
Affiliation Country: Not reported
Affiliation Zip: 95205-6232
Affiliation Phone: (209) 468-3420

Affiliation Type Desc: Document Preparer
Entity Name: Eddie Robbins
Entity Title: Not reported
Affiliation Address: Not reported
Affiliation City: Not reported
Affiliation State: Not reported
Affiliation Country: Not reported
Affiliation Zip: Not reported
Affiliation Phone: Not reported

Affiliation Type Desc: Operator
Entity Name: Roger Haack
Entity Title: Not reported
Affiliation Address: Not reported
Affiliation City: Not reported
Affiliation State: Not reported
Affiliation Country: Not reported
Affiliation Zip: Not reported
Affiliation Phone: (209) 464-7746

Affiliation Type Desc: Owner/Operator
Entity Name: Geiger Manufacturing Inc
Entity Title: Operator

Map ID
Direction
Distance
Elevation

MAP FINDINGS

Site

Database(s)

EDR ID Number
EPA ID Number

GEIGER MFG INC (Continued)

S121762083

Affiliation Address: 7540 Shoreline Dr
Affiliation City: Stockton
Affiliation State: CA
Affiliation Country: Not reported
Affiliation Zip: 95219
Affiliation Phone: Not reported

Affiliation Type Desc: Facility Mailing Address
Entity Name: Mailing Address
Entity Title: Not reported
Affiliation Address: PO BOX 1449
Affiliation City: STOCKTON
Affiliation State: CA
Affiliation Country: Not reported
Affiliation Zip: 95201
Affiliation Phone: Not reported

Affiliation Type Desc: Property Owner
Entity Name: Don Geiger, Martha Geiger, Ann Geiger
Entity Title: Not reported
Affiliation Address: P.O. BOX 1449
Affiliation City: Stockton
Affiliation State: CA
Affiliation Country: United States
Affiliation Zip: 95201
Affiliation Phone: (209) 464-7746

Affiliation Type Desc: Environmental Contact
Entity Name: Eddeie Robbins
Entity Title: Not reported
Affiliation Address: P.O. BOX 1449
Affiliation City: STOCKTON
Affiliation State: CA
Affiliation Country: Not reported
Affiliation Zip: 95201
Affiliation Phone: Not reported

Affiliation Type Desc: Identification Signer
Entity Name: Eddie Robbins
Entity Title: Safety Coord.
Affiliation Address: Not reported
Affiliation City: Not reported
Affiliation State: Not reported
Affiliation Country: Not reported
Affiliation Zip: Not reported
Affiliation Phone: Not reported

Affiliation Type Desc: Legal Owner
Entity Name: GEIGER, CAROLYN TRUST
Entity Title: Not reported
Affiliation Address: PO BOX 1449
Affiliation City: STOCKTON
Affiliation State: CA
Affiliation Country: United States
Affiliation Zip: 95201
Affiliation Phone: (209) 464-7746

Map ID
 Direction
 Distance
 Elevation

MAP FINDINGS

Site

Database(s)

EDR ID Number
 EPA ID Number

GEIGER MFG INC (Continued)

S121762083

Affiliation Type Desc: Parent Corporation
 Entity Name: GEIGER MFG INC
 Entity Title: Not reported
 Affiliation Address: Not reported
 Affiliation City: Not reported
 Affiliation State: Not reported
 Affiliation Country: Not reported
 Affiliation Zip: Not reported
 Affiliation Phone: Not reported

**E87
 NE
 < 1/8
 0.001 mi.
 7 ft.**

**GEIGER MFG., INC.
 1110 E SCOTTS AVE
 STOCKTON, CA 95205
 Site 15 of 19 in cluster E**

**HIST UST U001603462
 N/A**

**Relative:
 Higher
 Actual:
 19 ft.**

HIST UST:
 Name: GEIGER MFG., INC.
 Address: 1110 E SCOTTS AVE
 City,State,Zip: STOCKTON, CA 95205
 File Number: Not reported
 URL: Not reported
 Region: STATE
 Facility ID: 00000036322
 Facility Type: Other
 Other Type: MACHINE SHOP
 Contact Name: ROGER A. HAACK
 Telephone: 2094647746
 Owner Name: GEIGER MFG., INC.
 Owner Address: 1110 E. SCOTTS AVE.
 Owner City,St,Zip: STOCKTON, CA 95205
 Total Tanks: 0001

 Tank Num: 001
 Container Num: #1000
 Year Installed: 1980
 Tank Capacity: 00001000
 Tank Used for: PRODUCT
 Type of Fuel: UNLEADED
 Container Construction Thickness: Not reported
 Leak Detection: Visual, Stock Inventor

**E88
 NE
 < 1/8
 0.001 mi.
 7 ft.**

**GEIGER MFG INC
 1110 E SCOTTS
 STOCKTON, CA 95205
 Site 16 of 19 in cluster E**

**HIST UST 1000234030
 CHMIRS N/A
 WDS**

**Relative:
 Higher
 Actual:
 19 ft.**

HIST UST:
 Name: GEIGER MFG INC
 Address: 1110 E SCOTTS AVE
 City,State,Zip: STOCKTON, CA 95205
 File Number: 0002FC7D
 URL: <http://geotracker.waterboards.ca.gov/ustpdfs/pdf/0002FC7D.pdf>
 Region: STATE

Map ID
Direction
Distance
Elevation

MAP FINDINGS

Site

Database(s)

EDR ID Number
EPA ID Number

GEIGER MFG INC (Continued)

1000234030

Facility ID: 00000013694
Facility Type: Other
Other Type: MACHINE SHOP
Contact Name: Not reported
Telephone: 2094647746
Owner Name: GEIGER MANUFACTURING, INC
Owner Address: 1110 E. SCOTTS AVE
Owner City,St,Zip: STOCKTON, CA 95212
Total Tanks: 0001

Tank Num: 001
Container Num: 1
Year Installed: 1980
Tank Capacity: 00001000
Tank Used for: PRODUCT
Type of Fuel: UNLEADED
Container Construction Thickness: 10
Leak Detection: Stock Inventor

Tank Num: 001
Container Num: 1
Year Installed: 1980
Tank Capacity: 00001000
Tank Used for: PRODUCT
Type of Fuel: UNLEADED
Container Construction Thickness: 10
Leak Detection: Stock Inventor

[Click here for Geo Tracker PDF:](#)

CHMIRS:

Name: Not reported
Address: 1110 E SCOTTS AVE
City,State,Zip: STOCKTON, CA
OES Incident Number: 5-5187
OES notification: 09/06/2005
OES Date: Not reported
OES Time: Not reported
Date Completed: Not reported
Property Use: Not reported
Agency Id Number: Not reported
Agency Incident Number: Not reported
Time Notified: Not reported
Time Completed: Not reported
Surrounding Area: Not reported
Estimated Temperature: Not reported
Property Management: Not reported
More Than Two Substances Involved?: Not reported
Resp Agncy Personel # Of Decontaminated: Not reported
Responding Agency Personel # Of Injuries: Not reported
Responding Agency Personel # Of Fatalities: Not reported
Others Number Of Decontaminated: Not reported
Others Number Of Injuries: Not reported
Others Number Of Fatalities: Not reported
Vehicle Make/year: Not reported
Vehicle License Number: Not reported
Vehicle State: Not reported

Map ID
Direction
Distance
Elevation

MAP FINDINGS

Site

Database(s)

EDR ID Number
EPA ID Number

GEIGER MFG INC (Continued)

1000234030

Vehicle Id Number:	Not reported
CA DOT PUC/ICC Number:	Not reported
Company Name:	Not reported
Reporting Officer Name/ID:	Not reported
Report Date:	Not reported
Facility Telephone:	Not reported
Waterway Involved:	Not reported
Waterway:	storm drain
Spill Site:	Not reported
Cleanup By:	Reporting Party
Containment:	Not reported
What Happened:	Not reported
Type:	Not reported
Measure:	Not reported
Other:	Not reported
Date/Time:	Not reported
Year:	2005
Agency:	Geiger Manufacturing.
Incident Date:	9/6/2005 12:00:00 AM
Admin Agency:	San Joaquin County Emergency Services
Amount:	Not reported
Contained:	Yes
Site Type:	Other
E Date:	Not reported
Substance:	Transformer oil
Gallons:	150
Unknown:	0
Substance #2:	Not reported
Substance #3:	Not reported
Evacuations:	0
Number of Injuries:	0
Number of Fatalities:	0
#1 Pipeline:	Not reported
#2 Pipeline:	Not reported
#3 Pipeline:	Not reported
#1 Vessel >= 300 Tons:	Not reported
#2 Vessel >= 300 Tons:	Not reported
#3 Vessel >= 300 Tons:	Not reported
Evacs:	Not reported
Injuries:	Not reported
Fatals:	Not reported
Comments:	Not reported
Description:	Pad mount transformer was damaged by vandals. Substance was contained in the storm drain system. Not reported

WDS:

Name:	GEIGER MANUFACTURING INC
Address:	1110 E Scotts Ave
City:	STOCKTON
Facility ID:	5S 39I011259
Facility Type:	Industrial - Facility that treats and/or disposes of liquid or semisolid wastes from any servicing, producing, manufacturing or processing operation of whatever nature, including mining, gravel washing, geothermal operations, air conditioning, ship building and repairing, oil production, storage and disposal operations, water pumping.

Map ID
 Direction
 Distance
 Elevation

MAP FINDINGS

Site

Database(s)

EDR ID Number
 EPA ID Number

GEIGER MFG INC (Continued)

1000234030

Facility Status: Active - Any facility with a continuous or seasonal discharge that is under Waste Discharge Requirements.

NPDES Number: CAS000001 The 1st 2 characters designate the state. The remaining 7 are assigned by the Regional Board

Subregion: 0

Facility Telephone: 2094647746

Facility Contact: ROGER HAACK

Agency Name: CAROLYN F GEIGER TRUSTS

Agency Address: C/O 311 E. MAIN ST STE 400

Agency City,St,Zip: STOCKTON 95202

Agency Contact: D GEIGER

Agency Telephone: 2099480434

Agency Type: Private

SIC Code: 0

SIC Code 2: Not reported

Primary Waste Type: Not reported

Primary Waste: Not reported

Waste Type2: Not reported

Waste2: Not reported

Primary Waste Type: Not reported

Secondary Waste: Not reported

Secondary Waste Type: Not reported

Design Flow: 0

Baseline Flow: 0

Reclamation: Not reported

POTW: Not reported

Treat To Water: Minor Threat to Water Quality. A violation of a regional board order should cause a relatively minor impairment of beneficial uses compared to a major or minor threat. Not: All nurds without a TTWQ will be considered a minor threat to water quality unless coded at a higher Level. A Zero (0) may be used to code those NURDS that are found to represent no threat to water quality.

Complexity: Category C - Facilities having no waste treatment systems, such as cooling water dischargers or those who must comply through best management practices, facilities with passive waste treatment and disposal systems, such as septic systems with subsurface disposal, or dischargers having waste storage systems with land disposal such as dairy waste ponds.

E89
NE
 < 1/8
 0.001 mi.
 7 ft.

GEIGER MANUFACTURING INC
1110 E SCOTTS AVE
STOCKTON, CA 95205
 Site 17 of 19 in cluster E

RCRA NonGen / NLR 1024783497
CAD982016271

Relative:
Higher
Actual:
19 ft.

RCRA Listings:

Date Form Received by Agency: 1988-06-17 00:00:00.0

Handler Name: GEIGER MANUFACTURING INC

Handler Address: 1110 E SCOTTS AVE

Handler City,State,Zip: STOCKTON, CA 95205-0000

EPA ID: CAD982016271

Contact Name: DON PENDLEY

Contact Address: 1110 E SCOTTS AVE

Contact City,State,Zip: STOCKTON, CA 95201

Contact Telephone: 209-464-7746

Contact Fax: 000-000-0000

Contact Email: GEIGERMFG@EARTHLINK.NET

Contact Title: Not reported

Map ID
 Direction
 Distance
 Elevation

MAP FINDINGS

Site

Database(s)

EDR ID Number
 EPA ID Number

GEIGER MANUFACTURING INC (Continued)

1024783497

EPA Region:	09
Land Type:	Not reported
Federal Waste Generator Description:	Not a generator, verified
Non-Notifier:	Not reported
Biennial Report Cycle:	Not reported
Accessibility:	Not reported
Active Site Indicator:	Handler Activities
State District Owner:	Not reported
State District:	Not reported
Mailing Address:	PO BOX 1449
Mailing City,State,Zip:	STOCKTON, CA 95201-0000
Owner Name:	GEIGER MFG INC
Owner Type:	Other
Operator Name:	DON PENDLEY
Operator Type:	Other
Short-Term Generator Activity:	No
Importer Activity:	No
Mixed Waste Generator:	No
Transporter Activity:	No
Transfer Facility Activity:	No
Recycler Activity with Storage:	No
Small Quantity On-Site Burner Exemption:	No
Smelting Melting and Refining Furnace Exemption:	No
Underground Injection Control:	No
Off-Site Waste Receipt:	No
Universal Waste Indicator:	Yes
Universal Waste Destination Facility:	Yes
Federal Universal Waste:	No
Active Site Fed-Reg Treatment Storage and Disposal Facility:	Not reported
Active Site Converter Treatment storage and Disposal Facility:	Not reported
Active Site State-Reg Treatment Storage and Disposal Facility:	Not reported
Active Site State-Reg Handler:	---
Federal Facility Indicator:	Not reported
Hazardous Secondary Material Indicator:	N
Sub-Part K Indicator:	Not reported
Commercial TSD Indicator:	No
Treatment Storage and Disposal Type:	Not reported
2018 GPRC Permit Baseline:	Not on the Baseline
2018 GPRC Renewals Baseline:	Not on the Baseline
Permit Renewals Workload Universe:	Not reported
Permit Workload Universe:	Not reported
Permit Progress Universe:	Not reported
Post-Closure Workload Universe:	Not reported
Closure Workload Universe:	Not reported
202 GPRC Corrective Action Baseline:	No
Corrective Action Workload Universe:	No
Subject to Corrective Action Universe:	No
Non-TSDs Where RCRA CA has Been Imposed Universe:	No
TSDs Potentially Subject to CA Under 3004 (u)/(v) Universe:	No
TSDs Only Subject to CA under Discretionary Auth Universe:	No
Corrective Action Priority Ranking:	No NCAPS ranking
Environmental Control Indicator:	No
Institutional Control Indicator:	No
Human Exposure Controls Indicator:	N/A
Groundwater Controls Indicator:	N/A
Operating TSD Universe:	Not reported
Full Enforcement Universe:	Not reported

Map ID
Direction
Distance
Elevation

MAP FINDINGS

Site

Database(s)

EDR ID Number
EPA ID Number

GEIGER MANUFACTURING INC (Continued)

1024783497

Significant Non-Complier Universe: No
Unaddressed Significant Non-Complier Universe: No
Addressed Significant Non-Complier Universe: No
Significant Non-Complier With a Compliance Schedule Universe: No
Financial Assurance Required: Not reported
Handler Date of Last Change: 2018-09-05 15:40:09.0
Recognized Trader-Importer: No
Recognized Trader-Exporter: No
Importer of Spent Lead Acid Batteries: No
Exporter of Spent Lead Acid Batteries: No
Recycler Activity Without Storage: No
Manifest Broker: No
Sub-Part P Indicator: No

Handler - Owner Operator:

Owner/Operator Indicator: Operator
Owner/Operator Name: DON PENDLEY
Legal Status: Other
Date Became Current: Not reported
Date Ended Current: Not reported
Owner/Operator Address: 1110 E SCOTTS AVE
Owner/Operator City,State,Zip: STOCKTON, CA 95201
Owner/Operator Telephone: 209-464-7746
Owner/Operator Telephone Ext: Not reported
Owner/Operator Fax: Not reported
Owner/Operator Email: Not reported

Owner/Operator Indicator: Owner
Owner/Operator Name: GEIGER MFG INC
Legal Status: Other
Date Became Current: Not reported
Date Ended Current: Not reported
Owner/Operator Address: 1110 E SCOTTS AVE
Owner/Operator City,State,Zip: STOCKTON, CA 95201-0000
Owner/Operator Telephone: 209-464-7746
Owner/Operator Telephone Ext: Not reported
Owner/Operator Fax: Not reported
Owner/Operator Email: Not reported

Historic Generators:

Receive Date: 1988-06-17 00:00:00.0
Handler Name: GEIGER MANUFACTURING INC
Federal Waste Generator Description: Not a generator, verified
State District Owner: Not reported
Large Quantity Handler of Universal Waste: No
Recognized Trader Importer: No
Recognized Trader Exporter: No
Spent Lead Acid Battery Importer: No
Spent Lead Acid Battery Exporter: No
Current Record: Yes
Non Storage Recycler Activity: Not reported
Electronic Manifest Broker: Not reported

List of NAICS Codes and Descriptions:

NAICS Code: 33271

Map ID
 Direction
 Distance
 Elevation

MAP FINDINGS

Site

Database(s)

EDR ID Number
 EPA ID Number

GEIGER MANUFACTURING INC (Continued)

1024783497

NAICS Description: MACHINE SHOPS
 NAICS Code: 336399
 NAICS Description: ALL OTHER MOTOR VEHICLE PARTS MANUFACTURING

Facility Has Received Notices of Violation:

No Violations Found:

Evaluation Action Summary:

No Evaluations Found:

E90
NE
< 1/8
0.001 mi.
7 ft.

GEIGER MANUFACTURING
1110 E SCOTTS
STOCKTON, CA 95205
Site 18 of 19 in cluster E

SWEEPS UST **S101593078**
CA FID UST **N/A**
NPDES
CIWQS

Relative:
Higher
Actual:
19 ft.

SWEEPS UST:
 Name: GIEGER MANUFACTURING
 Address: 1110 E SCOTTS
 City: STOCKTON
 Status: Active
 Comp Number: 1247
 Number: 1
 Board Of Equalization: 44-024602
 Referral Date: 07-07-88
 Action Date: 08-30-91
 Created Date: 07-07-88
 Owner Tank Id: Not reported
 SWRCB Tank Id: 39-000-001247-000001
 Tank Status: A
 Capacity: 1000
 Active Date: 07-07-88
 Tank Use: M.V. FUEL
 STG: P
 Content: REG UNLEADED
 Number Of Tanks: 1

CA FID UST:
 Facility ID: 39001801
 Regulated By: UTKA
 Regulated ID: Not reported
 Cortese Code: Not reported
 SIC Code: Not reported
 Facility Phone: Not reported
 Mail To: Not reported
 Mailing Address: 1110 E SCOTTS
 Mailing Address 2: Not reported
 Mailing City, St, Zip: STOCKTON 95205
 Contact: Not reported
 Contact Phone: Not reported
 DUNS Number: Not reported
 NPDES Number: Not reported
 EPA ID: Not reported

Map ID
Direction
Distance
Elevation

MAP FINDINGS

Site

Database(s)

EDR ID Number
EPA ID Number

GIEGER MANUFACTURING (Continued)

S101593078

Comments: Not reported
Status: Active

NPDES:

Name: GEIGER MANUFACTURING INC
Address: 1110 E SCOTTS AVE
City,State,Zip: STOCKTON, CA 95205
Facility Status: Active
NPDES Number: CAS000001
Region: 5S
Agency Number: 0
Regulatory Measure ID: 201700
Place ID: Not reported
Order Number: 97-03-DWQ
WDID: 5S39NEC002743
Regulatory Measure Type: Enrollee
Program Type: Industrial
Adoption Date Of Regulatory Measure: Not reported
Effective Date Of Regulatory Measure: 11/08/1994
Termination Date Of Regulatory Measure: Not reported
Expiration Date Of Regulatory Measure: Not reported
Discharge Address: 7540 Shoreline Dr
Discharge Name: Geiger Manufacturing Inc
Discharge City: Stockton
Discharge State: California
Discharge Zip: 95219
Status: Not reported
Status Date: Not reported
Operator Name: Not reported
Operator Address: Not reported
Operator City: Not reported
Operator State: Not reported
Operator Zip: Not reported

NPDES as of 03/2018:

NPDES Number: CAS000001
Status: Active
Agency Number: 0
Region: 5S
Regulatory Measure ID: 201700
Order Number: 97-03-DWQ
Regulatory Measure Type: Enrollee
Place ID: Not reported
WDID: 5S39NEC002743
Program Type: Industrial
Adoption Date Of Regulatory Measure: Not reported
Effective Date Of Regulatory Measure: 11/08/1994
Expiration Date Of Regulatory Measure: Not reported
Termination Date Of Regulatory Measure: Not reported
Discharge Name: Geiger Manufacturing Inc
Discharge Address: 7540 Shoreline Dr
Discharge City: Stockton
Discharge State: California
Discharge Zip: 95219
Received Date: Not reported
Processed Date: Not reported
Status: Not reported

Map ID
Direction
Distance
Elevation

MAP FINDINGS

Site

Database(s)

EDR ID Number
EPA ID Number

GIEGER MANUFACTURING (Continued)

S101593078

Status Date:	Not reported
Place Size:	Not reported
Place Size Unit:	Not reported
Contact:	Not reported
Contact Title:	Not reported
Contact Phone:	Not reported
Contact Phone Ext:	Not reported
Contact Email:	Not reported
Operator Name:	Not reported
Operator Address:	Not reported
Operator City:	Not reported
Operator State:	Not reported
Operator Zip:	Not reported
Operator Contact:	Not reported
Operator Contact Title:	Not reported
Operator Contact Phone:	Not reported
Operator Contact Phone Ext:	Not reported
Operator Contact Email:	Not reported
Operator Type:	Not reported
Developer:	Not reported
Developer Address:	Not reported
Developer City:	Not reported
Developer State:	Not reported
Developer Zip:	Not reported
Developer Contact:	Not reported
Developer Contact Title:	Not reported
Constype Linear Utility Ind:	Not reported
Emergency Phone:	Not reported
Emergency Phone Ext:	Not reported
Constype Above Ground Ind:	Not reported
Constype Below Ground Ind:	Not reported
Constype Cable Line Ind:	Not reported
Constype Comm Line Ind:	Not reported
Constype Commercial Ind:	Not reported
Constype Electrical Line Ind:	Not reported
Constype Gas Line Ind:	Not reported
Constype Industrial Ind:	Not reported
Constype Other Description:	Not reported
Constype Other Ind:	Not reported
Constype Recons Ind:	Not reported
Constype Residential Ind:	Not reported
Constype Transport Ind:	Not reported
Constype Utility Description:	Not reported
Constype Utility Ind:	Not reported
Constype Water Sewer Ind:	Not reported
Dir Discharge Uswater Ind:	Not reported
Receiving Water Name:	Not reported
Certifier:	Not reported
Certifier Title:	Not reported
Certification Date:	Not reported
Primary Sic:	Not reported
Secondary Sic:	Not reported
Tertiary Sic:	Not reported
NPDES Number:	Not reported
Status:	Not reported
Agency Number:	Not reported

Map ID
Direction
Distance
Elevation

MAP FINDINGS

Site

Database(s)

EDR ID Number
EPA ID Number

GIEGER MANUFACTURING (Continued)

S101593078

Region: 5S
Regulatory Measure ID: 201700
Order Number: Not reported
Regulatory Measure Type: Industrial
Place ID: Not reported
WDID: 5S39NEC002743
Program Type: Not reported
Adoption Date Of Regulatory Measure: Not reported
Effective Date Of Regulatory Measure: Not reported
Expiration Date Of Regulatory Measure: Not reported
Termination Date Of Regulatory Measure: Not reported
Discharge Name: Not reported
Discharge Address: Not reported
Discharge City: Not reported
Discharge State: Not reported
Discharge Zip: Not reported
Received Date: 11/21/2016
Processed Date: 11/08/1994
Status: Active
Status Date: 11/21/2016
Place Size: 60000
Place Size Unit: SqFt
Contact: ROGER Haack
Contact Title: General Manager
Contact Phone: 209-464-7746
Contact Phone Ext: Not reported
Contact Email: geigermfginc@sbcglobal.net
Operator Name: Geiger Manufacturing Inc
Operator Address: 7540 Shoreline Dr
Operator City: Stockton
Operator State: California
Operator Zip: 95219
Operator Contact: Roger Haack
Operator Contact Title: General Manager
Operator Contact Phone: 209-464-7746
Operator Contact Phone Ext: Not reported
Operator Contact Email: geigermfginc@sbcglobal.net
Operator Type: Private Business
Developer: Not reported
Developer Address: Not reported
Developer City: Not reported
Developer State: California
Developer Zip: Not reported
Developer Contact: Not reported
Developer Contact Title: Not reported
Constype Linear Utility Ind: Not reported
Emergency Phone: 209-464-7746
Emergency Phone Ext: Not reported
Constype Above Ground Ind: Not reported
Constype Below Ground Ind: Not reported
Constype Cable Line Ind: Not reported
Constype Comm Line Ind: Not reported
Constype Commercial Ind: Not reported
Constype Electrical Line Ind: Not reported
Constype Gas Line Ind: Not reported
Constype Industrial Ind: Not reported
Constype Other Description: Not reported

Map ID
Direction
Distance
Elevation

MAP FINDINGS

Site

Database(s)

EDR ID Number
EPA ID Number

GIEGER MANUFACTURING (Continued)

S101593078

Constype Other Ind: Not reported
Constype Recons Ind: Not reported
Constype Residential Ind: Not reported
Constype Transport Ind: Not reported
Constype Utility Description: Not reported
Constype Utility Ind: Not reported
Constype Water Sewer Ind: Not reported
Dir Discharge Uswater Ind: N
Receiving Water Name: San Joaquin Delta
Certifier: Roger Haack
Certifier Title: President
Certification Date: 21-NOV-16
Primary Sic: 3531-Construction Machinery and Equipment
Secondary Sic: 3599-Industrial and Commercial Machinery and Equipment, NEC
Tertiary Sic: Not reported

Name: GEIGER MANUFACTURING INC
Address: 1110 E SCOTTS AVE
City,State,Zip: STOCKTON, CA 95205
Facility Status: Not reported
NPDES Number: Not reported
Region: Not reported
Agency Number: Not reported
Regulatory Measure ID: Not reported
Place ID: Not reported
Order Number: Not reported
WDID: 5S391011259
Regulatory Measure Type: Industrial
Program Type: Not reported
Adoption Date Of Regulatory Measure: Not reported
Effective Date Of Regulatory Measure: Not reported
Termination Date Of Regulatory Measure: Not reported
Expiration Date Of Regulatory Measure: Not reported
Discharge Address: Not reported
Discharge Name: Not reported
Discharge City: Not reported
Discharge State: Not reported
Discharge Zip: Not reported
Status: Terminated
Status Date: 11/08/1994
Operator Name: Geiger Manufacturing Inc
Operator Address: 7540 Shoreline Dr
Operator City: Stockton
Operator State: California
Operator Zip: 95219

Name: GEIGER MANUFACTURING INC
Address: 1110 E SCOTTS AVE
City,State,Zip: STOCKTON, CA 95205
Facility Status: Not reported
NPDES Number: Not reported
Region: Not reported
Agency Number: Not reported
Regulatory Measure ID: Not reported
Place ID: Not reported
Order Number: Not reported

Map ID
Direction
Distance
Elevation

MAP FINDINGS

Site

Database(s)

EDR ID Number
EPA ID Number

GIEGER MANUFACTURING (Continued)

S101593078

WDID: 5S39NEC002743
Regulatory Measure Type: Industrial
Program Type: Not reported
Adoption Date Of Regulatory Measure: Not reported
Effective Date Of Regulatory Measure: Not reported
Termination Date Of Regulatory Measure: Not reported
Expiration Date Of Regulatory Measure: Not reported
Discharge Address: Not reported
Discharge Name: Not reported
Discharge City: Not reported
Discharge State: Not reported
Discharge Zip: Not reported
Status: Active
Status Date: 11/21/2016
Operator Name: Geiger Manufacturing Inc
Operator Address: 7540 Shoreline Dr
Operator City: Stockton
Operator State: California
Operator Zip: 95219

NPDES as of 03/2018:
NPDES Number: CAS000001
Status: Active
Agency Number: 0
Region: 5S
Regulatory Measure ID: 201700
Order Number: 97-03-DWQ
Regulatory Measure Type: Enrollee
Place ID: Not reported
WDID: 5S39NEC002743
Program Type: Industrial
Adoption Date Of Regulatory Measure: Not reported
Effective Date Of Regulatory Measure: 11/08/1994
Expiration Date Of Regulatory Measure: Not reported
Termination Date Of Regulatory Measure: Not reported
Discharge Name: Geiger Manufacturing Inc
Discharge Address: 7540 Shoreline Dr
Discharge City: Stockton
Discharge State: California
Discharge Zip: 95219
Received Date: Not reported
Processed Date: Not reported
Status: Not reported
Status Date: Not reported
Place Size: Not reported
Place Size Unit: Not reported
Contact: Not reported
Contact Title: Not reported
Contact Phone: Not reported
Contact Phone Ext: Not reported
Contact Email: Not reported
Operator Name: Not reported
Operator Address: Not reported
Operator City: Not reported
Operator State: Not reported
Operator Zip: Not reported
Operator Contact: Not reported
Operator Contact Title: Not reported

Map ID
Direction
Distance
Elevation

MAP FINDINGS

Site

Database(s)

EDR ID Number
EPA ID Number

GIEGER MANUFACTURING (Continued)

S101593078

Operator Contact Phone:	Not reported
Operator Contact Phone Ext:	Not reported
Operator Contact Email:	Not reported
Operator Type:	Not reported
Developer:	Not reported
Developer Address:	Not reported
Developer City:	Not reported
Developer State:	Not reported
Developer Zip:	Not reported
Developer Contact:	Not reported
Developer Contact Title:	Not reported
Constype Linear Utility Ind:	Not reported
Emergency Phone:	Not reported
Emergency Phone Ext:	Not reported
Constype Above Ground Ind:	Not reported
Constype Below Ground Ind:	Not reported
Constype Cable Line Ind:	Not reported
Constype Comm Line Ind:	Not reported
Constype Commercial Ind:	Not reported
Constype Electrical Line Ind:	Not reported
Constype Gas Line Ind:	Not reported
Constype Industrial Ind:	Not reported
Constype Other Description:	Not reported
Constype Other Ind:	Not reported
Constype Recons Ind:	Not reported
Constype Residential Ind:	Not reported
Constype Transport Ind:	Not reported
Constype Utility Description:	Not reported
Constype Utility Ind:	Not reported
Constype Water Sewer Ind:	Not reported
Dir Discharge Uswater Ind:	Not reported
Receiving Water Name:	Not reported
Certifier:	Not reported
Certifier Title:	Not reported
Certification Date:	Not reported
Primary Sic:	Not reported
Secondary Sic:	Not reported
Tertiary Sic:	Not reported
NPDES Number:	Not reported
Status:	Not reported
Agency Number:	Not reported
Region:	5S
Regulatory Measure ID:	201700
Order Number:	Not reported
Regulatory Measure Type:	Industrial
Place ID:	Not reported
WDID:	5S39NEC002743
Program Type:	Not reported
Adoption Date Of Regulatory Measure:	Not reported
Effective Date Of Regulatory Measure:	Not reported
Expiration Date Of Regulatory Measure:	Not reported
Termination Date Of Regulatory Measure:	Not reported
Discharge Name:	Not reported
Discharge Address:	Not reported
Discharge City:	Not reported
Discharge State:	Not reported

Map ID
Direction
Distance
Elevation

MAP FINDINGS

Site

Database(s)

EDR ID Number
EPA ID Number

GIEGER MANUFACTURING (Continued)

S101593078

Discharge Zip:	Not reported
Received Date:	11/21/2016
Processed Date:	11/08/1994
Status:	Active
Status Date:	11/21/2016
Place Size:	60000
Place Size Unit:	SqFt
Contact:	ROGER Haack
Contact Title:	General Manager
Contact Phone:	209-464-7746
Contact Phone Ext:	Not reported
Contact Email:	geigermfginc@sbcglobal.net
Operator Name:	Geiger Manufacturing Inc
Operator Address:	7540 Shoreline Dr
Operator City:	Stockton
Operator State:	California
Operator Zip:	95219
Operator Contact:	Roger Haack
Operator Contact Title:	General Manager
Operator Contact Phone:	209-464-7746
Operator Contact Phone Ext:	Not reported
Operator Contact Email:	geigermfginc@sbcglobal.net
Operator Type:	Private Business
Developer:	Not reported
Developer Address:	Not reported
Developer City:	Not reported
Developer State:	California
Developer Zip:	Not reported
Developer Contact:	Not reported
Developer Contact Title:	Not reported
Constype Linear Utility Ind:	Not reported
Emergency Phone:	209-464-7746
Emergency Phone Ext:	Not reported
Constype Above Ground Ind:	Not reported
Constype Below Ground Ind:	Not reported
Constype Cable Line Ind:	Not reported
Constype Comm Line Ind:	Not reported
Constype Commercial Ind:	Not reported
Constype Electrical Line Ind:	Not reported
Constype Gas Line Ind:	Not reported
Constype Industrial Ind:	Not reported
Constype Other Description:	Not reported
Constype Other Ind:	Not reported
Constype Recons Ind:	Not reported
Constype Residential Ind:	Not reported
Constype Transport Ind:	Not reported
Constype Utility Description:	Not reported
Constype Utility Ind:	Not reported
Constype Water Sewer Ind:	Not reported
Dir Discharge Uswater Ind:	N
Receiving Water Name:	San Joaquin Delta
Certifier:	Roger Haack
Certifier Title:	President
Certification Date:	21-NOV-16
Primary Sic:	3531-Construction Machinery and Equipment
Secondary Sic:	3599-Industrial and Commercial Machinery and Equipment, NEC
Tertiary Sic:	Not reported

Map ID
 Direction
 Distance
 Elevation

MAP FINDINGS

Site

Database(s)

EDR ID Number
 EPA ID Number

GIEGER MANUFACTURING (Continued)

S101593078

CIWQS:
 Name: GEIGER MANUFACTURING INC
 Address: 1110 E SCOTTS AVE
 City,State,Zip: STOCKTON, CA 95205
 Agency: Geiger Manufacturing Inc
 Agency Address: 7540 Shoreline Dr, Stockton, CA 95219
 Place/Project Type: Industrial - Construction Machinery and Equipment
 SIC/NAICS: 3531(+)
 Region: 5S
 Program: INDSTW
 Regulatory Measure Status: Active
 Regulatory Measure Type: Storm water industrial
 Order Number: 2014-0057-DWQ
 WDID: 5S39NEC002743
 NPDES Number: CAS000001
 Adoption Date: Not reported
 Effective Date: 11/08/1994
 Termination Date: Not reported
 Expiration/Review Date: Not reported
 Design Flow: Not reported
 Major/Minor: Not reported
 Complexity: Not reported
 TTWQ: Not reported
 Enforcement Actions within 5 years: 3
 Violations within 5 years: 2
 Latitude: 37.94792
 Longitude: -121.27462

B91
North
< 1/8
0.002 mi.
8 ft.

DELTA PARCEL SERVICE, INC
1100 E MAIN ST
STOCKTON, CA 95205

SWEEPS UST **S101625508**
HIST UST **N/A**
CA FID UST

Site 5 of 27 in cluster B

Relative:
Higher
Actual:
20 ft.

SWEEPS UST:
 Name: DELTA PARCEL SERVICE, INC
 Address: 1100 E MAIN ST
 City: STOCKTON
 Status: Not reported
 Comp Number: 1167
 Number: Not reported
 Board Of Equalization: Not reported
 Referral Date: Not reported
 Action Date: Not reported
 Created Date: Not reported
 Owner Tank Id: Not reported
 SWRCB Tank Id: 39-000-001167-000001
 Tank Status: Not reported
 Capacity: 5000
 Active Date: Not reported
 Tank Use: M.V. FUEL
 STG: PRODUCT
 Content: LEADED
 Number Of Tanks: 3

 Name: DELTA PARCEL SERVICE, INC
 Address: 1100 E MAIN ST

Map ID
Direction
Distance
Elevation

MAP FINDINGS

Site

Database(s)

EDR ID Number
EPA ID Number

DELTA PARCEL SERVICE, INC (Continued)

S101625508

City: STOCKTON
Status: Not reported
Comp Number: 1167
Number: Not reported
Board Of Equalization: Not reported
Referral Date: Not reported
Action Date: Not reported
Created Date: Not reported
Owner Tank Id: Not reported
SWRCB Tank Id: 39-000-001167-000002
Tank Status: Not reported
Capacity: 7500
Active Date: Not reported
Tank Use: M.V. FUEL
STG: PRODUCT
Content: LEADED
Number Of Tanks: Not reported

Name: DELTA PARCEL SERVICE, INC
Address: 1100 E MAIN ST
City: STOCKTON
Status: Not reported
Comp Number: 1167
Number: Not reported
Board Of Equalization: Not reported
Referral Date: Not reported
Action Date: Not reported
Created Date: Not reported
Owner Tank Id: Not reported
SWRCB Tank Id: 39-000-001167-000003
Tank Status: Not reported
Capacity: 550
Active Date: Not reported
Tank Use: OIL
STG: WASTE
Content: WASTE OIL
Number Of Tanks: Not reported

HIST UST:

Name: DELTA PARCEL SERVICE INC
Address: 1100 E MAIN STREET
City,State,Zip: STOCKTON, CA 95205
File Number: 0002B24F
URL: <http://geotracker.waterboards.ca.gov/ustpdfs/pdf/0002B24F.pdf>
Region: Not reported
Facility ID: Not reported
Facility Type: Not reported
Other Type: Not reported
Contact Name: Not reported
Telephone: Not reported
Owner Name: Not reported
Owner Address: Not reported
Owner City,St,Zip: Not reported
Total Tanks: Not reported

Tank Num: Not reported
Container Num: Not reported

Map ID
 Direction
 Distance
 Elevation

MAP FINDINGS

Site

Database(s)

EDR ID Number
 EPA ID Number

DELTA PARCEL SERVICE, INC (Continued)

S101625508

Year Installed: Not reported
 Tank Capacity: Not reported
 Tank Used for: Not reported
 Type of Fuel: Not reported
 Container Construction Thickness: Not reported
 Leak Detection: Not reported

Click here for Geo Tracker PDF:

CA FID UST:

Facility ID: 39000818
 Regulated By: UTKNI
 Regulated ID: Not reported
 Cortese Code: Not reported
 SIC Code: Not reported
 Facility Phone: 2094651234
 Mail To: Not reported
 Mailing Address: 3741 PORTSMOUTH CIR
 Mailing Address 2: Not reported
 Mailing City,St,Zip: STOCKTON 95205
 Contact: Not reported
 Contact Phone: Not reported
 DUNs Number: Not reported
 NPDES Number: Not reported
 EPA ID: Not reported
 Comments: Not reported
 Status: Inactive

B92
North
< 1/8
0.002 mi.
8 ft.

BAMBUS TRANSMISSIONS
1100 E MAIN ST
STOCKTON, CA 95205

EDR Hist Auto **1014182446**
N/A

Site 6 of 27 in cluster B

Relative: EDR Hist Auto
Higher

Actual:
20 ft.

Year:	Name:	Type:
1990	REDS AUTOMOTIVE REPAIR	AUTOMOBILE REPAIRING
1994	BAMBUS ENG TRNMSSION RBUILDING	Automotive Repair Shops, NEC, NEC
1995	BAMBUS ENG TRNMSSION RBUILDING	Automotive Repair Shops, NEC, NEC
1997	BAMBUS TRANSMISSIONS	Automotive Repair Shops, NEC, NEC
1998	BAMBUS TRANSMISSIONS	Automotive Repair Shops, NEC, NEC
1999	BAMBUS TRANSMISSIONS	Automotive Repair Shops, NEC, NEC
2000	BAMBUS TRANSMISSIONS	Automotive Repair Shops, NEC, NEC
2001	BAMBUS TRANSMISSIONS	Automotive Repair Shops, NEC, NEC
2002	BAMBUS TRANSMISSIONS	Automotive Repair Shops, NEC, NEC
2003	BAMBUS TRANSMISSIONS	Automotive Repair Shops, NEC, NEC
2004	BAMBUS TRANSMISSIONS	Automotive Repair Shops, NEC
2005	BAMBUS TRANSMISSIONS	Automotive Repair Shops, NEC
2006	BAMBUS TRANSMISSIONS	Automotive Repair Shops, NEC
2007	BAMBUS TRANSMISSIONS	Automotive Repair Shops, NEC
2008	LUCAS TRANSMISSION	Automotive Transmission Repair Shops
2008	BAMBUS TRANSMISSIONS	Automotive Repair Shops, NEC
2009	BAMBUS TRANSMISSIONS	Automotive Repair Shops, NEC
2010	BAMBUS TRANSMISSIONS	Automotive Repair Shops, NEC

Map ID
Direction
Distance
Elevation

MAP FINDINGS

Site

Database(s)

EDR ID Number
EPA ID Number

B93
North
< 1/8
0.002 mi.
8 ft.

BROTHERS TRANSMISSION
1100 E MAIN ST
STOCKTON, CA 95205

CERS HAZ WASTE **S121783862**
N/A

Site 7 of 27 in cluster B

Relative:
Higher

CERS HAZ WASTE:

Actual:
20 ft.

Name: BROTHERS TRANSMISSION
Address: 1100 E MAIN ST
City,State,Zip: STOCKTON, CA 95205
Site ID: 432056
CERS ID: 10614793
CERS Description: Hazardous Waste Generator

Violations:

Site ID: 432056
Site Name: BROTHERS TRANSMISSION
Violation Date: 9/24/2019
Citation: 40 CFR 1 265.33 - U.S. Code of Federal Regulations, Title 40, Chapter 1, Section(s) 265.33

Violation Description: Failure to test and maintain as necessary all facility communications or alarm systems, fire protection equipment, spill control equipment, and decontamination equipment to assure its proper operation in time of emergency.

Violation Notes: OBSERVATION: The secondary containment for (2) 55-gallon drums of used oil was not empty. REGULATION GUIDANCE: All facility communications or alarm systems, fire protection equipment, spill control equipment, and decontamination equipment, where required, shall be tested and maintained as necessary to assure its proper operation in time of emergency. CORRECTIVE ACTION: Bring the secondary containment into proper working order by cleaning out the secondary containment. Provide a corrective action statement and evidence of correction to the San Joaquin County Environmental Health Department within 30 days.

Violation Division: San Joaquin County Environmental Health
Violation Program: HW
Violation Source: CERS

Site ID: 432056
Site Name: BROTHERS TRANSMISSION
Violation Date: 9/24/2019
Citation: 40 CFR 1 262.34(d)(5)(ii) - U.S. Code of Federal Regulations, Title 40, Chapter 1, Section(s) 262.34(d)(5)(ii)

Violation Description: Failure to post the following information next to the telephone: (A) The name and telephone number of the emergency coordinator; (B) Location of fire extinguishers and spill control material, and, if present, fire alarm; and (C) The telephone number of the fire department, unless the facility has a direct alarm.

Violation Notes: Returned to compliance on 09/24/2019. OBSERVATION: A complete modified contingency plan was not posted at the facility. REGULATION GUIDANCE: The business operator must post the following information next to telephones or in areas directly involved in the generation and accumulation of hazardous waste: the name and emergency telephone number of the emergency coordinator, the location of fire extinguishers and spill control material, and the telephone number of the fire department unless the facility has a direct alarm. CORRECTIVE ACTION: The violation was corrected during the inspection by the Owner Victor Rodriguez. No further action is required to correct this violation.

Violation Division: San Joaquin County Environmental Health
Violation Program: HW

Map ID
Direction
Distance
Elevation

MAP FINDINGS

Site

Database(s)

EDR ID Number
EPA ID Number

BROTHERS TRANSMISSION (Continued)

S121783862

Violation Source: CERS

Site ID: 432056
Site Name: BROTHERS TRANSMISSION
Violation Date: 9/24/2019
Citation: 22 CCR 12 66262.40(a) - California Code of Regulations, Title 22, Chapter 12, Section(s) 66262.40(a)

Violation Description: Failure to keep a copy of each properly signed manifest for at least three years from the date the waste was accepted by the initial transporter. The manifest signed at the time the waste was accepted for transport shall be kept until receiving a signed copy from the designated facility which received the waste.

Violation Notes: OBSERVATION: Designated facility signed copies of Uniform Hazardous Waste Manifest from September 24, 2019 to September 24, 2016 were not found on-site. REGULATION GUIDANCE: A hazardous waste generator shall keep a copy of each manifest signed in accordance with section 66262.23(a) for three years or until the generator receives a signed copy from the designated facility which received the waste. This signed copy shall be retained as a record for at least three years from the date the waste was accepted by the initial transporter. The hazardous waste generator must submit a copy of the manifest to the California Department of Toxic Substances Control (DTSC) within 60 days if the destination facility signed manifest copy is not received from the transporter or designated facility. CORRECTIVE ACTION: Locate a copy of the destination facility signed manifests and send a copy to the San Joaquin County Environmental Health Department (EHD). If the destination facility signed

Violation Division: San Joaquin County Environmental Health
Violation Program: HW
Violation Source: CERS

Site ID: 432056
Site Name: BROTHERS TRANSMISSION
Violation Date: 9/24/2019
Citation: HSC 6.5 25160.2 - California Health and Safety Code, Chapter 6.5, Section(s) 25160.2

Violation Description: Failure of a generator of hazardous waste that meets the conditions to be transported on a consolidated manifest to comply with one or more of the required consolidated manifesting procedures and retain copies of receipts for three years.

Violation Notes: OBSERVATION: Copies of consolidated manifest receipts from September 24, 2019 to September 24, 2016 for hazardous wastes were not found on site during the inspection REGULATION GUIDANCE: The generator shall retain each consolidated manifest receipt for at least three years. This period of retention is extended automatically during the course of any unresolved enforcement action regarding the regulated activity or as requested by the department or a certified unified program agency. CORRECTIVE ACTION: Immediately locate a copy of all consolidated manifest receipts from September 24, 2019 to September 24, 2016 and maintain them on site. Provide a copy of the consolidated manifest receipts and a corrective action statement to the San Joaquin County Environmental Health Department.

Violation Division: San Joaquin County Environmental Health
Violation Program: HW
Violation Source: CERS

Site ID: 432056

Map ID
Direction
Distance
Elevation

MAP FINDINGS

Site

Database(s)

EDR ID Number
EPA ID Number

BROTHERS TRANSMISSION (Continued)

S121783862

Site Name: BROTHERS TRANSMISSION
Violation Date: 9/10/2014
Citation: HSC 6.11 25404(e)(4) - California Health and Safety Code, Chapter 6.11, Section(s) 25404(e)(4)
Violation Description: Failure to report program data electronically.
Violation Notes: Returned to compliance on 09/24/2019.
Violation Division: San Joaquin County Environmental Health
Violation Program: HW
Violation Source: CERS

Site ID: 432056
Site Name: BROTHERS TRANSMISSION
Violation Date: 9/24/2019
Citation: 22 CCR 12 66262.12 - California Code of Regulations, Title 22, Chapter 12, Section(s) 66262.12
Violation Description: Failure to obtain an Identification Number prior to treating, storing, disposing of, transporting or offering for transportation any hazardous waste.
Violation Notes: OBSERVATION: This business does not have an active hazardous waste ID number. The hazardous waste ID number CAL000409473 in the California Department of Toxic Substances Control (DTSC) database. REGULATION GUIDANCE: A hazardous waste generator shall not treat, store, dispose of, transport or offer for transportation, hazardous waste without having received an Environmental Protection Agency (EPA) Identification (ID) Number. A State EPA ID number is required for generators of less than 100 kg RCRA hazardous waste per month, less than 1 kg of acutely hazardous waste per month or any amount of non-RCRA hazardous waste. ID numbers are unique to a business and site location. CORRECTIVE ACTION: Go to the DTSC web site at <https://dtsc.ca.gov/apply-for-hazardous-waste-epa-id-number/> to reactivate your State ID number . Immediately reactivate your ID number and submit evidence to the San Joaquin County Environmental Health Department within 30 days.
Violation Division: San Joaquin County Environmental Health
Violation Program: HW
Violation Source: CERS

Site ID: 432056
Site Name: BROTHERS TRANSMISSION
Violation Date: 9/24/2019
Citation: 40 CFR 1 265.32 - U.S. Code of Federal Regulations, Title 40, Chapter 1, Section(s) 265.32
Violation Description: Failure of the facility to maintain the following emergency equipment or equivalents: 1) An internal communications or alarm system; 2) A device, such as a telephone (immediately available at the scene of Operations/ Maintenance) or a hand-held two-way radio, capable of summoning emergency assistance from local police departments, fire departments, or State or local emergency response teams; 3) Portable fire extinguishers, fire control equipment, spill control equipment, and decontamination equipment; and 4) Water at adequate volume and pressure to supply water hose streams, or foam producing equipment, or automatic sprinklers, or water spray systems.
Violation Notes: OBSERVATION: The facility is not equipped with the following equipment: Charged fire extinguisher. REGULATION GUIDANCE: All facilities shall be equipped with the following, unless it can be demonstrated to the Department that none of the hazards posed by waste handled at the facility could require a particular kind of equipment

Map ID
Direction
Distance
Elevation

MAP FINDINGS

Site

Database(s)

EDR ID Number
EPA ID Number

BROTHERS TRANSMISSION (Continued)

S121783862

specified below: (a) an internal communications or alarm system capable of providing immediate emergency instruction (voice or signal) to facility personnel; (b) a device, such as a telephone (immediately available at the scene of operations) or a hand-held two-way radio, capable of summoning emergency assistance from local police departments, fire departments, or State or local emergency response teams; (c) portable fire extinguishers, fire control equipment (including special extinguishing equipment, such as that using foam, inert gas, or dry chemicals), spill control equipment, and decontamination equipment; and (d) water at adequate volume and pressure.

Violation Division: San Joaquin County Environmental Health
Violation Program: HW
Violation Source: CERS

Site ID: 432056
Site Name: BROTHERS TRANSMISSION
Violation Date: 9/24/2019
Citation: 22 CCR 12 66262.34(f) - California Code of Regulations, Title 22, Chapter 12, Section(s) 66262.34(f)

Violation Description: Failure to properly label hazardous waste accumulation containers and portable tanks with the following requirements: "Hazardous Waste", name and address of the generator, physical and chemical characteristics of the Hazardous Waste, and starting accumulation date.

Violation Notes: Returned to compliance on 09/24/2019. OBSERVATION: (2) 55-gallon drums of used oil containers were observed on-site with incomplete labeling. REGULATION GUIDANCE: All hazardous waste containers shall be marked with the following information: the words G Hazardous Waste, name and address of generator, hazardous properties, physical state, composition (contents), accumulation start date CORRECTIVE ACTION: The violation was corrected during the inspection by employees while inspector was on site. No further action is required to correct this violation.

Violation Division: San Joaquin County Environmental Health
Violation Program: HW
Violation Source: CERS

Site ID: 432056
Site Name: BROTHERS TRANSMISSION
Violation Date: 9/10/2014
Citation: 22 CCR 16 66266.130 - California Code of Regulations, Title 22, Chapter 16, Section(s) 66266.130

Violation Description: Failure to properly handle, manage, label, and recycle used oil and fuel filters.

Violation Notes: Returned to compliance on 09/24/2019.

Violation Division: San Joaquin County Environmental Health
Violation Program: HW
Violation Source: CERS

Site ID: 432056
Site Name: BROTHERS TRANSMISSION
Violation Date: 9/24/2019
Citation: 40 CFR 1 265.173 - U.S. Code of Federal Regulations, Title 40, Chapter 1, Section(s) 265.173

Violation Description: Failure to meet the following container management requirements: (a) A container holding hazardous waste must always be closed during storage, except when it is necessary to add or remove waste. (b) A

Map ID
Direction
Distance
Elevation

MAP FINDINGS

Site

Database(s)

EDR ID Number
EPA ID Number

BROTHERS TRANSMISSION (Continued)

S121783862

Violation Notes: container holding hazardous waste must not be opened, handled, or stored in a manner which may rupture the container or cause it to leak.
OBSERVATION: (2) 55-gallons drums of used oil were observed open in the hazardous waste storage area. REGULATION GUIDANCE: A container holding hazardous waste shall always be closed during transfer and storage, except when it is necessary to add or remove waste.
CORRECTIVE ACTION: Immediately close these containers and ensure all hazardous waste containers are closed when not adding or removing waste. Provide a corrective action statement and supporting documentation to the San Joaquin County Environmental Health Department within 30 days.

Violation Division: San Joaquin County Environmental Health
Violation Program: HW
Violation Source: CERS

Site ID: 432056
Site Name: BROTHERS TRANSMISSION
Violation Date: 9/10/2014
Citation: 22 CCR 12 66262.12 - California Code of Regulations, Title 22, Chapter 12, Section(s) 66262.12

Violation Description: Failure to obtain and/or maintain an Active EPA ID.
Violation Notes: Returned to compliance on 09/24/2019.
Violation Division: San Joaquin County Environmental Health
Violation Program: HW
Violation Source: CERS

Site ID: 432056
Site Name: BROTHERS TRANSMISSION
Violation Date: 9/24/2019
Citation: HSC 6.5 25144.6 (b) - California Health and Safety Code, Chapter 6.5, Section(s) 25144.6 (b)

Violation Description: Failure to properly manage reusable soiled textile materials prior to being sent for laundering.

Violation Notes: OBSERVATION: The operator sends reusable soiled shop textiles to a commercial laundry service (Aramark) but could not provide laundry service receipts. REGULATION GUIDANCE: HSC 25144.6 (a) As used in this section, G reusable soiled textile materialsG means textile items, including, but not limited to, shop towels, uniforms, gloves, and linens and towels which may become soiled with hazardous waste during commercial or industrial use, and are made reusable by laundering or comparable methods of cleaning. (b) Reusable soiled textile materials which meet all of the following requirements are exempt from Section 25205.5 and from Article 6 (commencing with Section 25160) and Article 6.5 (commencing with Section 25167.1): (1) The materials or the management of the materials are not otherwise regulated by the Environmental Protection Agency pursuant to the federal act. (2) The materials are not used to clean up or control a spill or release that is required to be reported to any sta

Violation Division: San Joaquin County Environmental Health
Violation Program: HW
Violation Source: CERS

Evaluation:
Eval General Type: Compliance Evaluation Inspection
Eval Date: 09-10-2014
Violations Found: Yes

Map ID
Direction
Distance
Elevation

MAP FINDINGS

Site

Database(s)

EDR ID Number
EPA ID Number

BROTHERS TRANSMISSION (Continued)

S121783862

Eval Type: Routine done by local agency
Eval Notes: 1100 main Routine. New Owner; PR TBA C: 101, 128, 9999. 0000 <5 tons.
128 corrected on site.
Eval Division: San Joaquin County Environmental Health
Eval Program: HW
Eval Source: CERS

Eval General Type: Compliance Evaluation Inspection
Eval Date: 09-24-2019
Violations Found: Yes
Eval Type: Routine done by local agency
Eval Notes: Complete and submit a copy of the Return to Compliance Certification form to the EHD with a statement documenting the corrective actions that have been or will be taken for each violation, and any supporting paperwork, by October 24, 2019. Starting September 1, 2018, all in-office CERS help will be provided at EHD hourly rate (\$152). To schedule an appointment, please call (209) 468-3420. Documents provided during inspection: Schedule of free CUPA classes, Example of hazardous was labeling, Small Business, Hazardous Waste Disposal Brochure. Waste streams found: - Used oil (disposed of by Sacramento Waste Oil) - Oily rags (laundered by Aramark weekly)
Eval Division: San Joaquin County Environmental Health
Eval Program: HW
Eval Source: CERS

Enforcement Action:
Site ID: 432056
Site Name: BROTHERS TRANSMISSION
Site Address: 1100 E MAIN ST
Site City: STOCKTON
Site Zip: 95205
Enf Action Date: 09-10-2014
Enf Action Type: Notice of Violation (Unified Program)
Enf Action Description: Notice of Violation Issued by the Inspector at the Time of Inspection
Enf Action Notes: Not reported
Enf Action Division: San Joaquin County Environmental Health
Enf Action Program: HW
Enf Action Source: CERS

Coordinates:
Site ID: 432056
Facility Name: BROTHERS TRANSMISSION
Env Int Type Code: HWG
Program ID: 10614793
Coord Name: Not reported
Ref Point Type Desc: Entrance point of a facility or station
Latitude: 37.954810
Longitude: -121.276490

Affiliation:
Affiliation Type Desc: Legal Owner
Entity Name: BROTHERS TRANSMISSION
Entity Title: Not reported
Affiliation Address: 1100 E MAIN ST
Affiliation City: STOCKTON
Affiliation State: CA

Map ID
Direction
Distance
Elevation

MAP FINDINGS

Site

Database(s)

EDR ID Number
EPA ID Number

BROTHERS TRANSMISSION (Continued)

S121783862

Affiliation Country: United States
Affiliation Zip: 95205
Affiliation Phone: (209) 992-0757

Affiliation Type Desc: Document Preparer
Entity Name: Victor Rodriguez
Entity Title: Not reported
Affiliation Address: Not reported
Affiliation City: Not reported
Affiliation State: Not reported
Affiliation Country: Not reported
Affiliation Zip: Not reported
Affiliation Phone: Not reported

Affiliation Type Desc: Operator
Entity Name: VICTOR RODRIGUEZ
Entity Title: Not reported
Affiliation Address: Not reported
Affiliation City: Not reported
Affiliation State: Not reported
Affiliation Country: Not reported
Affiliation Zip: Not reported
Affiliation Phone: (209) 423-7386

Affiliation Type Desc: Facility Mailing Address
Entity Name: Mailing Address
Entity Title: Not reported
Affiliation Address: 1100 E MAIN ST
Affiliation City: STOCKTON
Affiliation State: CA
Affiliation Country: Not reported
Affiliation Zip: 95205
Affiliation Phone: Not reported

Affiliation Type Desc: CUPA District
Entity Name: San Joaquin Cnty Env Health
Entity Title: Not reported
Affiliation Address: 1868 East Hazelton Avenue
Affiliation City: Stockton
Affiliation State: CA
Affiliation Country: Not reported
Affiliation Zip: 95205-6232
Affiliation Phone: (209) 468-3420

Affiliation Type Desc: Environmental Contact
Entity Name: VICTOR RODRIGUEZ
Entity Title: Not reported
Affiliation Address: 1100 E MAIN ST
Affiliation City: STOCKTON
Affiliation State: CA
Affiliation Country: Not reported
Affiliation Zip: 95205
Affiliation Phone: Not reported

Affiliation Type Desc: Identification Signer
Entity Name: Victor Rodriguez
Entity Title: Not reported

Map ID
Direction
Distance
Elevation

MAP FINDINGS

Site

Database(s)

EDR ID Number
EPA ID Number

BROTHERS TRANSMISSION (Continued)

S121783862

Affiliation Address: Not reported
Affiliation City: Not reported
Affiliation State: Not reported
Affiliation Country: Not reported
Affiliation Zip: Not reported
Affiliation Phone: Not reported

Affiliation Type Desc: Parent Corporation
Entity Name: BROTHERS TRANSMISSION
Entity Title: Not reported
Affiliation Address: Not reported
Affiliation City: Not reported
Affiliation State: Not reported
Affiliation Country: Not reported
Affiliation Zip: Not reported
Affiliation Phone: Not reported

B94
North
< 1/8
0.002 mi.
8 ft.

DELTA PARCEL SERVICE INC
1100 E MAIN ST
STOCKTON, CA 95205

UST U004260425
N/A

Site 8 of 27 in cluster B

Relative:
Higher

UST SAN JOAQUIN:

Actual:
20 ft.

Name: DELTA PARCEL SERVICE INC
Address: 1100 E MAIN ST
City,State,Zip: STOCKTON, CA 95205
Region: SJ
Facility Id: FA0005046
Mail Address: 3741 PORTSMOUTH CIR
Mail Address 2: Not reported
Mail Care of: ROBERT J HAMILTON
Mail City,St,Zip: STOCKTON, CA 95207

Tank Rec ID: Not reported
Tank Number: 1
Tank Status: 02 - Inactive, non-billable
Tank Capacity: 5000
Product Type Desc: 09 - OTHER PETROLEUM
Program Element: 2380
Decode for Program Element: 2380 - ADDITIONAL EXISTING UST - obsolete
Chemical Form: (none)
CAS#: Not reported
CERS ID: Not reported
Cross Ref Tank ID: Not reported
LEA ID: 9
Common Name: Not reported
Date Installed: Not reported
Date of Closure: Not reported
Latitude: Not reported
Longitude: Not reported

Tank Rec ID: Not reported
Tank Number: 2
Tank Status: 02 - Inactive, non-billable
Tank Capacity: 7500

Map ID
Direction
Distance
Elevation

MAP FINDINGS

Site

Database(s)

EDR ID Number
EPA ID Number

DELTA PARCEL SERVICE INC (Continued)

U004260425

Product Type Desc: 09 - OTHER PETROLEUM
Program Element: 2380
Decode for Program Element: 2380 - ADDITIONAL EXISTING UST - obsolete
Chemical Form: (none)
CAS#: Not reported
CERS ID: Not reported
Cross Ref Tank ID: Not reported
LEA ID: 9
Common Name: Not reported
Date Installed: Not reported
Date of Closure: Not reported
Latitude: Not reported
Longitude: Not reported

Tank Rec ID: Not reported
Tank Number: 3
Tank Status: 02 - Inactive, non-billable
Tank Capacity: 550
Product Type Desc: 09 - OTHER PETROLEUM
Program Element: 2380
Decode for Program Element: 2380 - ADDITIONAL EXISTING UST - obsolete
Chemical Form: (none)
CAS#: Not reported
CERS ID: Not reported
Cross Ref Tank ID: Not reported
LEA ID: 9
Common Name: Not reported
Date Installed: Not reported
Date of Closure: Not reported
Latitude: Not reported
Longitude: Not reported

B95
North
< 1/8
0.002 mi.
8 ft.

DELTA PARCEL SERVICE, INC.
1100 E MAIN ST
STOCKTON, CA 95205
Site 9 of 27 in cluster B

HIST UST **U001603419**
N/A

Relative:
Higher
Actual:
20 ft.

HIST UST:
Name: DELTA PARCEL SERVICE, INC.
Address: 1100 E MAIN ST
City,State,Zip: STOCKTON, CA 95205
File Number: Not reported
URL: Not reported
Region: STATE
Facility ID: 00000002561
Facility Type: Other
Other Type: PARCEL DELIVERY
Contact Name: ROBERT J. HAMILTON
Telephone: 2094651234
Owner Name: ROBERT J. HAMILTON
Owner Address: 3741 PORTSMOUTH CIRCLE NO.
Owner City,St,Zip: STOCKTON, CA 95200
Total Tanks: 0002

Tank Num: 001
Container Num: 1

Map ID
Direction
Distance
Elevation

MAP FINDINGS

Site

Database(s)

EDR ID Number
EPA ID Number

DELTA PARCEL SERVICE, INC. (Continued)

U001603419

Year Installed: Not reported
Tank Capacity: 00005000
Tank Used for: PRODUCT
Type of Fuel: REGULAR
Container Construction Thickness: Not reported
Leak Detection: Visual

Tank Num: 002
Container Num: 2
Year Installed: Not reported
Tank Capacity: 00007500
Tank Used for: PRODUCT
Type of Fuel: REGULAR
Container Construction Thickness: Not reported
Leak Detection: Visual

**K96
NNW
< 1/8
0.002 mi.
11 ft.**

**J & G AUTO REPAIR
915 E MARKET ST
STOCKTON, CA 95202
Site 1 of 13 in cluster K**

**EDR Hist Auto 1014166974
N/A**

**Relative:
Higher**

EDR Hist Auto

**Actual:
18 ft.**

Year:	Name:	Type:
1975	LA TEER MOTORS GENI REPR SHOP	AUTOMOBILE REPAIRING
1979	J & G AUTO REPAIR	AUTOMOBILE REPAIRING
1980	J & G AUTO REPAIR	General Automotive Repair Shops
1982	J & G AUTO REPAIR	General Automotive Repair Shops
1983	J & G AUTO REPAIR	General Automotive Repair Shops
1985	J & G AUTO REPAIR	General Automotive Repair Shops
1986	J & G AUTO REPAIR	General Automotive Repair Shops
1987	J & G AUTO REPAIR	General Automotive Repair Shops
1988	J & G AUTO REPAIR	General Automotive Repair Shops

**C97
NNW
< 1/8
0.003 mi.
16 ft.**

**BAGLIETTO SEEDS
301 S AURORA ST
STOCKTON, CA 95203
Site 13 of 15 in cluster C**

**CERS HAZ WASTE S118936827
EMI N/A
HAZNET
CERS
HWTS**

**Relative:
Higher**

CERS HAZ WASTE:

**Actual:
18 ft.**

Name:	BAGLIETTO SEEDS
Address:	301 S AURORA ST
City,State,Zip:	STOCKTON, CA 95203
Site ID:	97084
CERS ID:	10182369
CERS Description:	Hazardous Waste Generator

EMI:

Name:	BAGLIETTO SEEDS
Address:	301 S AURORA ST
City,State,Zip:	STOCKTON, CA 95203
Year:	2018
County Code:	39
Air Basin:	SJV

Map ID
Direction
Distance
Elevation

MAP FINDINGS

Site

Database(s)

EDR ID Number
EPA ID Number

BAGLIETTO SEEDS (Continued)

S118936827

Facility ID: 2371
Air District Name: SJU
SIC Code: 723
Air District Name: SAN JOAQUIN VALLEY APCD
Community Health Air Pollution Info System: Not reported
Consolidated Emission Reporting Rule: Not reported
Total Organic Hydrocarbon Gases Tons/Yr: Not reported
Reactive Organic Gases Tons/Yr: Not reported
Carbon Monoxide Emissions Tons/Yr: Not reported
NOX - Oxides of Nitrogen Tons/Yr: Not reported
SOX - Oxides of Sulphur Tons/Yr: Not reported
Particulate Matter Tons/Yr: 0.034452241379
Part. Matter 10 Micrometers and Smlr Tons/Yr:0.00999115

HAZNET:

Name: BAGLIETTO SEEDS
Address: 301 S AURORA ST
Address 2: Not reported
City,State,Zip: STOCKTON, CA 95203
Contact: GRANT BAGLIETTO
Telephone: 2094660433
Mailing Name: Not reported
Mailing Address: 301 S AURORA ST

Year: 2015
Gepaid: CAL000275527
TSD EPA ID: NVD980895338
CA Waste Code: 181 - Other inorganic solid waste
Disposal Method: H141 - Storage, Bulking, And/Or Transfer Off Site--No Treatment/Reovery (H010-H129) Or (H131-H135)

Tons: 0.0425

Additional Info:

Year: 2015
Gen EPA ID: CAL000275527

Shipment Date: 20150923
Creation Date: 4/7/2016 22:15:27
Receipt Date: 20151009
Manifest ID: 002828907GBF
Trans EPA ID: CAL000827878
Trans Name: AMERICAN VALLEY WASTE OIL INC
Trans 2 EPA ID: CAR000210617
Trans 2 Name: 21ST CENTURY ENVIRONMENTAL MANAGEMENT OF CALIFORNIA LP
TSD EPA ID: NVD980895338
Trans Name: 21ST CENTURY ENVIRONMENTAL MGMT OF NEVADA LLC
TSD Alt EPA ID: Not reported
TSD Alt Name: Not reported
Waste Code Description: 181 - Other inorganic solid waste Organics
RCRA Code: D008
Meth Code: H141 - Storage, Bulking, And/Or Transfer Off Site--No Treatment/Reovery (H010-H129) Or (H131-H135)

Quantity Tons: 0.0425
Waste Quantity: 85
Quantity Unit: P

Map ID
Direction
Distance
Elevation

MAP FINDINGS

Site

Database(s)

EDR ID Number
EPA ID Number

BAGLIETTO SEEDS (Continued)

S118936827

Additional Code 1: D007
Additional Code 2: Not reported
Additional Code 3: Not reported
Additional Code 4: Not reported
Additional Code 5: Not reported

CERS:

Name: BAGLIETTO SEEDS
Address: 301 S AURORA ST
City,State,Zip: STOCKTON, CA 95203
Site ID: 97084
CERS ID: 10182369
CERS Description: Chemical Storage Facilities

Violations:

Site ID: 97084
Site Name: BAGLIETTO SEEDS
Violation Date: 6/3/2016
Citation: HSC 6.95 25505(a)(4) - California Health and Safety Code, Chapter 6.95, Section(s) 25505(a)(4)
Violation Description: Failure to provide initial and annual training to all employees in safety procedures in the event of a release or threatened release of a hazardous material or failure to document and maintain training records for a minimum of three years.
Violation Notes: Returned to compliance on 08/10/2016. Proof of relevant employee training was not available at the time of inspection. The business plan shall include provisions for ensuring that appropriate personnel receive initial and annual refresher training. This training shall be documented electronically or by hard copy and shall be made available for a minimum of three years. Immediately provide employee training for appropriate personnel and submit a copy of the training records to the EHD.
Violation Division: San Joaquin County Environmental Health
Violation Program: HMRRP
Violation Source: CERS

Site ID: 97084
Site Name: BAGLIETTO SEEDS
Violation Date: 3/27/2015
Citation: 22 CCR 16 66266.130 - California Code of Regulations, Title 22, Chapter 16, Section(s) 66266.130
Violation Description: Failure to properly handle, manage, label, and recycle used oil and fuel filters.
Violation Notes: Returned to compliance on 04/24/2015. Bills of lading for the recycling of used oil filters for the last three years were not found on site. The only disposal record on site for used oil filters was from a disposal on March 12, 2015. A copy of each bill of lading must be kept on site for at least three years. Immediately locate a copy of all bills of lading for used oil filters for the last three years, maintain them on site, and submit copies to the EHD.
Violation Division: San Joaquin County Environmental Health
Violation Program: HW
Violation Source: CERS

Site ID: 97084
Site Name: BAGLIETTO SEEDS
Violation Date: 6/3/2016

Map ID
Direction
Distance
Elevation

MAP FINDINGS

Site

Database(s)

EDR ID Number
EPA ID Number

BAGLIETTO SEEDS (Continued)

S118936827

Citation: HSC 6.95 25508(a)(1) - California Health and Safety Code, Chapter 6.95, Section(s) 25508(a)(1)

Violation Description: Failure to complete and electronically submit a site map with all required content.

Violation Notes: Returned to compliance on 06/03/2016. A site map has not been submitted since 2014. A site map shall contain a north orientation, loading areas, internal roads, adjacent streets, storm and sewer drains, access and exit points, emergency shutoffs, evacuation staging areas, hazardous material handling and storage areas, and emergency response equipment. Immediately log into the California Environmental Reporting System (CERS) at <http://cers.calepa.ca.gov/>, upload the correct or updated information, and submit to the EHD for approval. This was corrected on site.

Violation Division: San Joaquin County Environmental Health
Violation Program: HMRRP
Violation Source: CERS

Site ID: 97084
Site Name: BAGLIETTO SEEDS
Violation Date: 4/4/2018
Citation: HSC 6.5 25250.22 - California Health and Safety Code, Chapter 6.5, Section(s) 25250.22

Violation Description: Failure to properly manage used oil and/or fuel filters in accordance with the requirements.

Violation Notes: Returned to compliance on 05/03/2018. A 55 gallon black steel drum of used oil filters was observed with an unsealed lid resting on top. Used oil filters shall be drained of free-flowing oil, stored in a closed, rainproof container, labeled as G drained used oil filters, G and marked with an accumulation start date. Immediately close this container and ensure that all used oil filters are managed in this way.

Violation Division: San Joaquin County Environmental Health
Violation Program: HW
Violation Source: CERS

Site ID: 97084
Site Name: BAGLIETTO SEEDS
Violation Date: 3/27/2015
Citation: HSC 6.5 25160.2 - California Health and Safety Code, Chapter 6.5, Section(s) 25160.2

Violation Description: Failure to meet any of the following consolidated manifest requirements: 1) Legible receipts for each quantity of hazardous waste that is received from a generator, 2) The generator's information (name, address, identification number, contact person, telephone number of the generator, the signature of the generator or the generator's representative), 3) Date of the shipment, 4) The manifest number, 5) The volume or quantity of each waste stream received, 6) The name, address, and identification number of the authorized facility to which the hazardous waste will be transported, 7) The transporter's information (name, address, and identification number, the driver's signature), 8) A statement, signed by the generator, certifying that the generator has established a program to reduce the volume or quantity and toxicity of the hazardous waste to the degree economically practicable. 9) The generator shall retain each receipt for at least three years.

Violation Notes: Returned to compliance on 04/24/2015. Copies of hazardous waste disposal records for used oil and the parts washer waste for the last

Map ID
Direction
Distance
Elevation

MAP FINDINGS

Site

Database(s)

EDR ID Number
EPA ID Number

BAGLIETTO SEEDS (Continued)

S118936827

three years were not found on site. The only consolidated manifest available was from a disposal of used oil on March 25, 2015. Hazardous waste generators shall retain copies of all manifests signed off by the disposal facility and all receipts used in a consolidated manifesting procedure on site for three years and have them readily available for review. Immediately locate a copy of all manifests and receipts for the last three years, maintain them on site, and submit copies to the EHD.

Violation Division: San Joaquin County Environmental Health
Violation Program: HW
Violation Source: CERS

Site ID: 97084
Site Name: BAGLIETTO SEEDS
Violation Date: 4/4/2018
Citation: 22 CCR 12 66262.12 - California Code of Regulations, Title 22, Chapter 12, Section(s) 66262.12

Violation Description: Failure to obtain an Identification Number prior to treating, storing, disposing of, transporting or offering for transportation any hazardous waste.

Violation Notes: Returned to compliance on 05/03/2018. This facility's hazardous waste ID number is inactive. A hazardous waste generator shall not treat, store, dispose of, transport or offer for transportation, hazardous waste without a hazardous waste ID number. Go to the DTSC web site <http://www.dtsc.ca.gov/IDManifest/PERMHWD.cfm> for the form to reactivate the ID number. Immediately reactivate your hazardous waste ID number and submit evidence to the EHD.

Violation Division: San Joaquin County Environmental Health
Violation Program: HW
Violation Source: CERS

Site ID: 97084
Site Name: BAGLIETTO SEEDS
Violation Date: 6/3/2016
Citation: HSC 6.95 25508(a)(1) - California Health and Safety Code, Chapter 6.95, Section(s) 25508(a)(1)

Violation Description: Failure to complete and electronically submit a business plan when storing/handling a hazardous material at or above reportable quantities.

Violation Notes: Returned to compliance on 06/03/2016. The facility's business plan was not submitted electronically to the California Environmental Reporting System (CERS) for 2015 and 2016. As of January 1, 2013, all businesses were required to submit all business plans electronically. Immediately log into the CERS at <http://cers.calepa.ca.gov/>, enter the correct or updated information, and submit to the EHD for approval. This was corrected on site.

Violation Division: San Joaquin County Environmental Health
Violation Program: HMRRP
Violation Source: CERS

Site ID: 97084
Site Name: BAGLIETTO SEEDS
Violation Date: 6/3/2016
Citation: HSC 6.95 25508.2 - California Health and Safety Code, Chapter 6.95, Section(s) 25508.2

Violation Description: Failure to annually review and electronically certify that the business plan is complete and accurate on or before the annual due

Map ID
Direction
Distance
Elevation

MAP FINDINGS

Site

Database(s)

EDR ID Number
EPA ID Number

BAGLIETTO SEEDS (Continued)

S118936827

Violation Notes: date.
Returned to compliance on 06/03/2016. The business plan information has not been reviewed and resubmitted in the California Environmental Reporting System (CERS) annually. The hazardous materials inventory shall be submitted by January 15 of each calendar year and may be submitted beginning November 1 of the previous year. Immediately log into the CERS at <http://cers.calepa.ca.gov/>, enter the correct or updated information, and submit to the EHD for approval. This was corrected on site.

Violation Division: San Joaquin County Environmental Health
Violation Program: HMRRP
Violation Source: CERS

Site ID: 97084
Site Name: BAGLIETTO SEEDS
Violation Date: 6/3/2016
Citation: 19 CCR 6.95 25508(a)(1) - California Code of Regulations, Title 19, Chapter 6.95, Section(s) 25508(a)(1)

Violation Description: Failure to complete and electronically submit the Business Activities Page and/or Business Owner Operator Identification Page.

Violation Notes: Returned to compliance on 06/03/2016. The Business Activities and the Business Owner/Operator Identification forms have not been submitted for 2015 and 2016. This information must be current and submitted as part of the business plan. Immediately log into the California Environmental Reporting System (CERS) at <http://cers.calepa.ca.gov/>, enter the correct or updated information, and submit to the EHD for approval. This was corrected on site.

Violation Division: San Joaquin County Environmental Health
Violation Program: HMRRP
Violation Source: CERS

Site ID: 97084
Site Name: BAGLIETTO SEEDS
Violation Date: 6/3/2016
Citation: HSC 6.95 25508(a)(1) - California Health and Safety Code, Chapter 6.95, Section(s) 25508(a)(1)

Violation Description: Failure to establish and electronically submit an adequate emergency response plan and procedures for a release or threatened release of a hazardous material.

Violation Notes: Returned to compliance on 06/03/2016. The emergency response procedures have not been submitted since 2014. A business plan shall include the following emergency response procedures for a release or threatened release of hazardous materials, including, but not limited to, the following: - immediate notification of local emergency personnel and the Environmental Health Department (EHD) - procedures for the mitigation of a release or threatened release to minimize any potential harm or damage to persons, property, or the environment - evacuation plans and procedures, including immediate notice, for the site Immediately log into the California Environmental Reporting System (CERS) at <http://cers.calepa.ca.gov/>, upload the correct or updated information, and submit to the EHD for approval. This was corrected on site.

Violation Division: San Joaquin County Environmental Health
Violation Program: HMRRP
Violation Source: CERS

Site ID: 97084

Map ID
Direction
Distance
Elevation

MAP FINDINGS

Site

Database(s)

EDR ID Number
EPA ID Number

BAGLIETTO SEEDS (Continued)

S118936827

Site Name: BAGLIETTO SEEDS
Violation Date: 6/3/2016
Citation: HSC 6.95 25508(a)(1) - California Health and Safety Code, Chapter 6.95, Section(s) 25508(a)(1)
Violation Description: Failure to complete and electronically submit hazardous material inventory information for all reportable hazardous materials on site at or above reportable quantities.
Violation Notes: Returned to compliance on 06/03/2016. Reportable amounts of cutting oil, waste oil, motor oil, propane and diesel were found on site that have not been reported for 2015 and 2016. Any material that meets or exceeds the reportable quantity shall be reported in the facility's business plan. Immediately log into the California Environmental Reporting System (CERS) at <http://cers.calepa.ca.gov/>, add the materials to the hazardous material inventory, and submit to the EHD for approval. This was corrected on site.
Violation Division: San Joaquin County Environmental Health
Violation Program: HMRRP
Violation Source: CERS

Site ID: 97084
Site Name: BAGLIETTO SEEDS
Violation Date: 4/4/2018
Citation: 40 CFR 1 262.34(d)(5)(ii) - U.S. Code of Federal Regulations, Title 40, Chapter 1, Section(s) 262.34(d)(5)(ii)
Violation Description: Failure to post the following information next to the telephone: (A) The name and telephone number of the emergency coordinator; (B) Location of fire extinguishers and spill control material, and, if present, fire alarm; and (C) The telephone number of the fire department, unless the facility has a direct alarm.
Violation Notes: Returned to compliance on 05/03/2018. An emergency coordinator and modified contingency plan information is lacking. There must be at least one emergency coordinator on site or on call to coordinate emergency response measures, and the following information must be posted by a phone: the name and phone number of the emergency coordinator; location of fire extinguishers, spill control equipment, and if present, fire alarm; and the phone number of the fire department, unless the facility has a direct alarm. Immediately appoint an emergency coordinator and post the required information by a phone. A form is provided that can be used for this purpose.
Violation Division: San Joaquin County Environmental Health
Violation Program: HW
Violation Source: CERS

Site ID: 97084
Site Name: BAGLIETTO SEEDS
Violation Date: 6/3/2016
Citation: HSC 6.95 25508(a)(1) - California Health and Safety Code, Chapter 6.95, Section(s) 25508(a)(1)
Violation Description: Failure to establish and electronically submit an adequate training program in safety procedures in the event of a release or threatened release of a hazardous material.
Violation Notes: Returned to compliance on 06/03/2016. A training program has not been submitted since 2014. Training programs for all employees and annual training, including refresher courses, shall include safety procedures for the event of a release or threatened release of a hazardous material, including, but not limited to, familiarity with the facility's emergency response plans and procedures. These training

Map ID
Direction
Distance
Elevation

MAP FINDINGS

Site

Database(s)

EDR ID Number
EPA ID Number

BAGLIETTO SEEDS (Continued)

S118936827

programs may take into consideration of each employee. Immediately prepare or update the facility's training program, log into the California Environmental Reporting System (CERS) at <http://cers.calepa.ca.gov/>, upload the correct or updated information, and submit to the EHD for approval. This was corrected on site.

Violation Division: San Joaquin County Environmental Health
Violation Program: HMRRP
Violation Source: CERS

Site ID: 97084
Site Name: BAGLIETTO SEEDS
Violation Date: 4/4/2018
Citation: 22 CCR 12 66262.34(f) - California Code of Regulations, Title 22, Chapter 12, Section(s) 66262.34(f)

Violation Description: Failure to properly label hazardous waste accumulation containers and portable tanks with the following requirements: "Hazardous Waste", name and address of the generator, physical and chemical characteristics of the Hazardous Waste, and starting accumulation date.

Violation Notes: Returned to compliance on 05/03/2018. A 55 gallon black steel drum of used oil was observed with an oily, faded hazardous waste label with no hazardous property or generator name and address. The accumulation start date was from 2016. According to the disposal records on site, the most recent disposal date of used oil was 4/21/17. All hazardous waste containers shall be marked with the following information: - the words G Hazardous WasteG - name and address of generator - hazardous properties (ignitable, corrosive, reactive, toxic) - physical state (liquid, solid) - composition (contents) - accumulation start date
Immediately label this container and ensure that all hazardous waste containers are marked with all the required information.

Violation Division: San Joaquin County Environmental Health
Violation Program: HW
Violation Source: CERS

Site ID: 97084
Site Name: BAGLIETTO SEEDS
Violation Date: 4/4/2018
Citation: HSC 6.5 25123.3(h)(1) - California Health and Safety Code, Chapter 6.5, Section(s) 25123.3(h)(1)

Violation Description: Failure to send hazardous waste offsite for treatment, storage, or disposal within 180 days (or 270 days if waste is transported over 200 miles) for a generator who generates less than 1000 kilogram per month if all of the following conditions are met: (1) The quantity of hazardous waste accumulated onsite never exceeds 6,000 kilograms. (2) The generator complies with the requirements of 40 Code of Federal Regulations section 262.34(d), (e) and (f). (3) The generator does not hold acutely hazardous waste or extremely hazardous waste in an amount greater than one kilogram for more than 90 days.

Violation Notes: Returned to compliance on 05/03/2018. A 55 gallon black steel drum of used oil was observed with an accumulation start date of 2016. The disposal records on site indicated the used oil was last picked up on 4/21/17. Facilities who generate less than 1000 kg of hazardous waste per month and do not exceed 6000 kg of waste stored on site at any time may store waste on site up to 180 days. Immediately contact a licensed hazardous waste hauler to dispose of this waste under manifest and submit a copy of the manifest to the EHD.

Violation Division: San Joaquin County Environmental Health

Map ID
Direction
Distance
Elevation

MAP FINDINGS

Site

Database(s)

EDR ID Number
EPA ID Number

BAGLIETTO SEEDS (Continued)

S118936827

Violation Program: HW
Violation Source: CERS

Evaluation:
Eval General Type: Compliance Evaluation Inspection
Eval Date: 03-27-2015
Violations Found: Yes
Eval Type: Routine done by local agency
Eval Notes: Complete and submit a copy of the Return to Compliance Certification form to the EHD with a statement documenting the corrective actions that have been or will be taken for each violation, and any supporting paperwork, by April 26, 2015. Notes: (corrected on site) - Metal fines generated from cutting and grinding steel are being recycled as scrap metal without first determining particle size or hazardous properties. Any person who generates a waste shall determine if the waste is a hazardous waste. Immediately stop recycling metal fines, make a hazardous waste determination for the steel grinding and cutting waste, and manage it according to Title 22 hazardous waste regulations. Particles 100 microns or smaller must be handled as hazardous waste if the metal is determined to be a hazardous waste. Mr. Bevilaqua decided to handle the waste as hazardous and had the waste placed in a container and labeled as hazardous waste at the time of inspection. - A spill pallet [Truncated]
Eval Division: San Joaquin County Environmental Health
Eval Program: HW
Eval Source: CERS

Eval General Type: Compliance Evaluation Inspection
Eval Date: 04-04-2018
Violations Found: Yes
Eval Type: Routine done by local agency
Eval Notes: Complete and submit a copy of the Return to Compliance Certification form to the EHD with a statement documenting the corrective actions that have been or will be taken for each violation, and any supporting paperwork, by May 4, 2018. Please be aware as of January 1, 2013, all businesses are required to submit all hazardous materials information online to the California Environmental Reporting System (CERS) at <http://cers.calepa.ca.gov>. Be sure to include your hazardous waste activity in the Businesses Activities section in CERS in addition to any other relevant activities and required fields. Documents provided: Return to Compliance Certification form, schedule of free CUPA classes, sample hazardous waste label, blank hazardous waste labels, SJC Small Business Household Hazardous Waste Facility brochure
Eval Division: San Joaquin County Environmental Health
Eval Program: HW
Eval Source: CERS

Eval General Type: Compliance Evaluation Inspection
Eval Date: 06-03-2016
Violations Found: Yes
Eval Type: Routine done by local agency
Eval Notes: Complete and submit a copy of the Return to Compliance Certification form to the EHD with a statement documenting the corrective actions that have been or will be taken for each violation, and supporting paperwork by July 2, 2016. Please be aware as of January 1, 2013, all businesses were required to submit all hazardous materials information online to the California Environmental Reporting System (CERS) at

Map ID
Direction
Distance
Elevation

MAP FINDINGS

Site

Database(s)

EDR ID Number
EPA ID Number

BAGLIETTO SEEDS (Continued)

S118936827

<http://cers.calepa.ca.gov>. Be sure to include your hazardous material activity in the Businesses Activities section in CERS in addition to any other relevant activities and required fields. For assistance with CERS, contact Lisa Medina at 209-468-3455.

Eval Division: San Joaquin County Environmental Health
Eval Program: HMRRP
Eval Source: CERS

Enforcement Action:

Site ID: 97084
Site Name: BAGLIETTO SEEDS
Site Address: 301 S AURORA ST
Site City: STOCKTON
Site Zip: 95203
Enf Action Date: 03-27-2015
Enf Action Type: Notice of Violation (Unified Program)
Enf Action Description: Notice of Violation Issued by the Inspector at the Time of Inspection
Enf Action Notes: Not reported
Enf Action Division: San Joaquin County Environmental Health
Enf Action Program: HW
Enf Action Source: CERS

Site ID: 97084
Site Name: BAGLIETTO SEEDS
Site Address: 301 S AURORA ST
Site City: STOCKTON
Site Zip: 95203
Enf Action Date: 04-04-2018
Enf Action Type: Notice of Violation (Unified Program)
Enf Action Description: Notice of Violation Issued by the Inspector at the Time of Inspection
Enf Action Notes: Not reported
Enf Action Division: San Joaquin County Environmental Health
Enf Action Program: HW
Enf Action Source: CERS

Site ID: 97084
Site Name: BAGLIETTO SEEDS
Site Address: 301 S AURORA ST
Site City: STOCKTON
Site Zip: 95203
Enf Action Date: 06-03-2016
Enf Action Type: Notice of Violation (Unified Program)
Enf Action Description: Notice of Violation Issued by the Inspector at the Time of Inspection
Enf Action Notes: Not reported
Enf Action Division: San Joaquin County Environmental Health
Enf Action Program: HMRRP
Enf Action Source: CERS

Coordinates:

Site ID: 97084
Facility Name: BAGLIETTO SEEDS
Env Int Type Code: HWG
Program ID: 10182369
Coord Name: Not reported
Ref Point Type Desc: Center of a facility or station.
Latitude: 37.950900

Map ID
Direction
Distance
Elevation

MAP FINDINGS

Site

Database(s)

EDR ID Number
EPA ID Number

BAGLIETTO SEEDS (Continued)

S118936827

Longitude: -121.279050

Affiliation:

Affiliation Type Desc: Identification Signer
Entity Name: Joe Baglietto
Entity Title: PRESIDENT/SECRETARY
Affiliation Address: Not reported
Affiliation City: Not reported
Affiliation State: Not reported
Affiliation Country: Not reported
Affiliation Zip: Not reported
Affiliation Phone: Not reported

Affiliation Type Desc: CUPA District
Entity Name: San Joaquin Cnty Env Health
Entity Title: Not reported
Affiliation Address: 1868 East Hazelton Avenue
Affiliation City: Stockton
Affiliation State: CA
Affiliation Country: Not reported
Affiliation Zip: 95205-6232
Affiliation Phone: (209) 468-3420

Affiliation Type Desc: Document Preparer
Entity Name: JOE BAGLIETTO
Entity Title: Not reported
Affiliation Address: Not reported
Affiliation City: Not reported
Affiliation State: Not reported
Affiliation Country: Not reported
Affiliation Zip: Not reported
Affiliation Phone: Not reported

Affiliation Type Desc: Facility Mailing Address
Entity Name: Mailing Address
Entity Title: Not reported
Affiliation Address: 301 S AURORA ST
Affiliation City: STOCKTON
Affiliation State: CA
Affiliation Country: Not reported
Affiliation Zip: 95203
Affiliation Phone: Not reported

Affiliation Type Desc: Parent Corporation
Entity Name: BAGLIETTO SEEDS
Entity Title: Not reported
Affiliation Address: Not reported
Affiliation City: Not reported
Affiliation State: Not reported
Affiliation Country: Not reported
Affiliation Zip: Not reported
Affiliation Phone: Not reported

Affiliation Type Desc: Environmental Contact
Entity Name: JOE BAGLIETTO
Entity Title: Not reported
Affiliation Address: 301 S. AURORA ST

Map ID
Direction
Distance
Elevation

MAP FINDINGS

Site

Database(s)

EDR ID Number
EPA ID Number

BAGLIETTO SEEDS (Continued)

S118936827

Affiliation City: STOCKTON
Affiliation State: CA
Affiliation Country: Not reported
Affiliation Zip: 95203
Affiliation Phone: Not reported

Affiliation Type Desc: Legal Owner
Entity Name: BAGLIETTO, JOE / BOB
Entity Title: Not reported
Affiliation Address: 301 S AURORA ST
Affiliation City: STOCKTON
Affiliation State: CA
Affiliation Country: United States
Affiliation Zip: 95203
Affiliation Phone: (209) 466-0433

Affiliation Type Desc: Operator
Entity Name: BAGLIETTO SEEDS
Entity Title: Not reported
Affiliation Address: Not reported
Affiliation City: Not reported
Affiliation State: Not reported
Affiliation Country: Not reported
Affiliation Zip: Not reported
Affiliation Phone: (209) 466-0433

Affiliation Type Desc: Property Owner
Entity Name: BAGLIETTO SEEDS
Entity Title: Not reported
Affiliation Address: 301 S. AURORA ST
Affiliation City: STOCKTON
Affiliation State: CA
Affiliation Country: United States
Affiliation Zip: 95203
Affiliation Phone: (209) 466-0433

HWTS:

Name: BAGLIETTO SEEDS
Address: 301 S AURORA ST
Address 2: Not reported
City,State,Zip: STOCKTON, CA 95203
EPA ID: CAL000275527
Inactive Date: Not reported
Create Date: 10/17/2003
Last Act Date: 01/30/2019
Mailing Name: Not reported
Mailing Address: 301 S AURORA ST
Mailing Address 2: Not reported
Mailing City,State,Zip: STOCKTON, CA 952033625
Owner Name: BAGLIETTO SEEDS
Owner Address: 301 S AURORA ST
Owner Address 2: Not reported
Owner City,State,Zip: STOCKTON, CA 952030000
Contact Name: GRANT BAGLIETTO
Contact Address: 301 S. AURORA STREET
Contact Address 2: Not reported

Map ID
 Direction
 Distance
 Elevation

MAP FINDINGS

Site

Database(s)

EDR ID Number
 EPA ID Number

BAGLIETTO SEEDS (Continued)

S118936827

City,State,Zip: STOCKTON, CA 95203

NAICS:
 EPA ID: CAL000275527
 Create Date: 2011-04-05 10:18:12
 NAICS Code: 44422
 NAICS Description: Nursery and Garden Centers
 Issued EPA ID Date: 2003-10-17 13:38:53
 Inactive Date: Not reported
 Facility Name: BAGLIETTO SEEDS
 Facility Address: 301 S AURORA ST
 Facility Address 2: Not reported
 Facility City: STOCKTON
 Facility County: 39
 Facility State: CA
 Facility Zip: 95203

**C98
 NNW
 < 1/8
 0.003 mi.
 16 ft.**

**BAGLIETTO SEEDS
 301 S AURORA ST
 STOCKTON, CA 95203
 Site 14 of 15 in cluster C**

**RCRA NonGen / NLR 1024807657
 CAL000275527**

**Relative:
 Higher
 Actual:
 18 ft.**

RCRA Listings:
 Date Form Received by Agency: 2003-10-17 00:00:00.0
 Handler Name: BAGLIETTO SEEDS
 Handler Address: 301 S AURORA ST
 Handler City,State,Zip: STOCKTON, CA 95203
 EPA ID: CAL000275527
 Contact Name: GRANT BAGLIETTO
 Contact Address: 301 S. AURORA STREET
 Contact City,State,Zip: STOCKTON, CA 95203
 Contact Telephone: 209-466-0433
 Contact Fax: 209-466-6377
 Contact Email: GRANT@BAGLIETTOSEEDS.COM
 Contact Title: Not reported
 EPA Region: 09
 Land Type: Not reported
 Federal Waste Generator Description: Not a generator, verified
 Non-Notifier: Not reported
 Biennial Report Cycle: Not reported
 Accessibility: Not reported
 Active Site Indicator: Handler Activities
 State District Owner: Not reported
 State District: Not reported
 Mailing Address: 301 S AURORA ST
 Mailing City,State,Zip: STOCKTON, CA 95203-3625
 Owner Name: BAGLIETTO SEEDS
 Owner Type: Other
 Operator Name: GRANT BAGLIETTO
 Operator Type: Other
 Short-Term Generator Activity: No
 Importer Activity: No
 Mixed Waste Generator: No
 Transporter Activity: No
 Transfer Facility Activity: No
 Recycler Activity with Storage: No

Map ID
 Direction
 Distance
 Elevation

MAP FINDINGS

Site

Database(s)

EDR ID Number
 EPA ID Number

BAGLIETTO SEEDS (Continued)

1024807657

Small Quantity On-Site Burner Exemption:	No
Smelting Melting and Refining Furnace Exemption:	No
Underground Injection Control:	No
Off-Site Waste Receipt:	No
Universal Waste Indicator:	Yes
Universal Waste Destination Facility:	Yes
Federal Universal Waste:	No
Active Site Fed-Reg Treatment Storage and Disposal Facility:	Not reported
Active Site Converter Treatment storage and Disposal Facility:	Not reported
Active Site State-Reg Treatment Storage and Disposal Facility:	Not reported
Active Site State-Reg Handler:	---
Federal Facility Indicator:	Not reported
Hazardous Secondary Material Indicator:	N
Sub-Part K Indicator:	Not reported
Commercial TSD Indicator:	No
Treatment Storage and Disposal Type:	Not reported
2018 GPRA Permit Baseline:	Not on the Baseline
2018 GPRA Renewals Baseline:	Not on the Baseline
Permit Renewals Workload Universe:	Not reported
Permit Workload Universe:	Not reported
Permit Progress Universe:	Not reported
Post-Closure Workload Universe:	Not reported
Closure Workload Universe:	Not reported
202 GPRA Corrective Action Baseline:	No
Corrective Action Workload Universe:	No
Subject to Corrective Action Universe:	No
Non-TSDFs Where RCRA CA has Been Imposed Universe:	No
TSDFs Potentially Subject to CA Under 3004 (u)/(v) Universe:	No
TSDFs Only Subject to CA under Discretionary Auth Universe:	No
Corrective Action Priority Ranking:	No NCAPS ranking
Environmental Control Indicator:	No
Institutional Control Indicator:	No
Human Exposure Controls Indicator:	N/A
Groundwater Controls Indicator:	N/A
Operating TSDF Universe:	Not reported
Full Enforcement Universe:	Not reported
Significant Non-Complier Universe:	No
Unaddressed Significant Non-Complier Universe:	No
Addressed Significant Non-Complier Universe:	No
Significant Non-Complier With a Compliance Schedule Universe:	No
Financial Assurance Required:	Not reported
Handler Date of Last Change:	2018-09-05 20:25:18.0
Recognized Trader-Importer:	No
Recognized Trader-Exporter:	No
Importer of Spent Lead Acid Batteries:	No
Exporter of Spent Lead Acid Batteries:	No
Recycler Activity Without Storage:	No
Manifest Broker:	No
Sub-Part P Indicator:	No

Handler - Owner Operator:

Owner/Operator Indicator:	Operator
Owner/Operator Name:	GRANT BAGLIETTO
Legal Status:	Other
Date Became Current:	Not reported
Date Ended Current:	Not reported

Map ID
Direction
Distance
Elevation

MAP FINDINGS

Site

Database(s)

EDR ID Number
EPA ID Number

BAGLIETTO SEEDS (Continued)

1024807657

Owner/Operator Address: 301 S. AURORA STREET
Owner/Operator City,State,Zip: STOCKTON, CA 95203
Owner/Operator Telephone: 209-466-0433
Owner/Operator Telephone Ext: Not reported
Owner/Operator Fax: Not reported
Owner/Operator Email: Not reported

Owner/Operator Indicator: Owner
Owner/Operator Name: BAGLIETTO SEEDS
Legal Status: Other
Date Became Current: Not reported
Date Ended Current: Not reported
Owner/Operator Address: 301 S AURORA ST
Owner/Operator City,State,Zip: STOCKTON, CA 95203-0000
Owner/Operator Telephone: 209-466-0433
Owner/Operator Telephone Ext: Not reported
Owner/Operator Fax: Not reported
Owner/Operator Email: Not reported

Historic Generators:

Receive Date: 2003-10-17 00:00:00.0
Handler Name: BAGLIETTO SEEDS
Federal Waste Generator Description: Not a generator, verified
State District Owner: Not reported
Large Quantity Handler of Universal Waste: No
Recognized Trader Importer: No
Recognized Trader Exporter: No
Spent Lead Acid Battery Importer: No
Spent Lead Acid Battery Exporter: No
Current Record: Yes
Non Storage Recycler Activity: Not reported
Electronic Manifest Broker: Not reported

List of NAICS Codes and Descriptions:

NAICS Code: 44422
NAICS Description: NURSERY, GARDEN CENTER, AND FARM SUPPLY STORES

Facility Has Received Notices of Violation:

No Violations Found:

Evaluation Action Summary:

No Evaluations Found:

A99
NNW
< 1/8
0.003 mi.
18 ft.

DELART MOTORS INC AUTO REPR
915 E WEBER AVE
STOCKTON, CA 95202
Site 6 of 26 in cluster A

EDR Hist Auto **1014175672**
N/A

Relative:
Higher

EDR Hist Auto

Actual:
18 ft.

Year: Name: Type:
1970 DELART MOTORS INC AUTO REPR AUTOMOBILE REPAIRING
1975 DELART MOTORS INC AUTO REPR AUTOMOBILE REPAIRING

MAP FINDINGS

Map ID			EDR ID Number
Direction			EPA ID Number
Distance			
Elevation	Site	Database(s)	

A100 NNW < 1/8 0.004 mi. 19 ft.	VALLEY MOTORS 800 MAIN ST STOCKTON, CA 95202 Site 7 of 26 in cluster A	UST	U003786631 N/A
---	---	------------	---------------------------------

Relative: Higher	UST:	
Actual: 19 ft.	Name: VALLEY MOTORS Address: 800 MAIN ST City,State,Zip: STOCKTON, CA 95202 Facility ID: FA0006215 Permitting Agency: Not reported Latitude: 37.955335 Longitude: -121.278893	

101 NE < 1/8 0.004 mi. 21 ft.	STROUT E E 620 PILGRIM S STOCKTON, CA	EDR Hist Auto	1014187360 N/A
---	--	----------------------	---------------------------------

Relative: Higher	EDR Hist Auto	
Actual: 19 ft.	Year: 1925 Name: STROUT E E	Type: AUTOMOBILE REPAIRERS

A102 NNW < 1/8 0.005 mi. 26 ft.	HOOVER VINCE AUTO SERVICE 31 AURORA ST S STOCKTON, CA Site 8 of 26 in cluster A	EDR Hist Auto	1014190571 N/A
---	--	----------------------	---------------------------------

Relative: Higher	EDR Hist Auto	
Actual: 18 ft.	Year: 1965 Name: HOOVER VINCE AUTO SERVICE	Type: AUTOMOBILE REPAIRING

A103 NNW < 1/8 0.005 mi. 27 ft.	DAMRON THOS B CLNR 16 N AURORA ST STOCKTON, CA Site 9 of 26 in cluster A	EDR Hist Cleaner	1014146850 N/A
---	---	-------------------------	---------------------------------

Relative: Higher	EDR Hist Cleaner	
Actual: 18 ft.	Year: 1911 Name: DAMRON THOS B CLNR	Type: DYERS AND CLEANERS

Map ID
Direction
Distance
Elevation

MAP FINDINGS

Site

Database(s)

EDR ID Number
EPA ID Number

E104
ENE
< 1/8
0.005 mi.
28 ft.

**ATCHISON, TOPEKA & SANTA FE RR
748 S UNION ST
STOCKTON, CA 95205**

**SWEEPS UST S101592869
CA FID UST N/A**

Site 19 of 19 in cluster E

**Relative:
Higher
Actual:
18 ft.**

SWEEPS UST:
Name: ATCHISON, TOPEKA & SANTA FE RR
Address: 748 S UNION ST
City: STOCKTON
Status: Not reported
Comp Number: 2283
Number: Not reported
Board Of Equalization: Not reported
Referral Date: Not reported
Action Date: Not reported
Created Date: Not reported
Owner Tank Id: Not reported
SWRCB Tank Id: 39-000-002283-000001
Tank Status: Not reported
Capacity: 1000
Active Date: Not reported
Tank Use: M.V. FUEL
STG: PRODUCT
Content: DIESEL
Number Of Tanks: 1

CA FID UST:
Facility ID: 39000547
Regulated By: UTNKI
Regulated ID: Not reported
Cortese Code: Not reported
SIC Code: Not reported
Facility Phone: Not reported
Mail To: Not reported
Mailing Address: 748 S UNION ST
Mailing Address 2: Not reported
Mailing City,St,Zip: STOCKTON 95205
Contact: Not reported
Contact Phone: Not reported
DUNs Number: Not reported
NPDES Number: Not reported
EPA ID: Not reported
Comments: Not reported
Status: Inactive

A105
NNW
< 1/8
0.006 mi.
30 ft.

**MERLO PROPERTY (FORMER SP RR)
936 WEBER AVE E
STOCKTON, CA 95202**

**LUST S104403594
Cortese N/A
HIST CORTESE
CERS**

Site 10 of 26 in cluster A

**Relative:
Higher
Actual:
19 ft.**

LUST:
Name: MERLO PROPERTY (FORMER SP RR)
Address: 936 WEBER AVE E
City,State,Zip: STOCKTON, CA 95202
Lead Agency: SAN JOAQUIN COUNTY
Case Type: LUST Cleanup Site
Geo Track: http://geotracker.waterboards.ca.gov/profile_report.asp?global_id=T0607700814

Map ID
Direction
Distance
Elevation

MAP FINDINGS

Site

Database(s)

EDR ID Number
EPA ID Number

MERLO PROPERTY (FORMER SP RR) (Continued)

S104403594

Global Id: T0607700814
Latitude: 37.9555278
Longitude: -121.2791821
Status: Completed - Case Closed
Status Date: 06/15/2004
Case Worker: Not reported
RB Case Number: 390993
Local Agency: Not reported
File Location: Local Agency
Local Case Number: 507178
Potential Media Affect: Aquifer used for drinking water supply
Potential Contaminants of Concern: Gasoline
Site History: Not reported

LUST:

Global Id: T0607700814
Contact Type: Regional Board Caseworker
Contact Name: Alan Buehler
Organization Name: CENTRAL VALLEY RWQCB (REGION 5S)
Address: 11020 SUN CENTER DRIVE #200
City: RANCHO CORDOVA
Email: alan.buehler@waterboards.ca.gov
Phone Number: Not reported

LUST:

Global Id: T0607700814
Action Type: Other
Date: 10/14/1997
Action: Leak Discovery

Global Id: T0607700814
Action Type: ENFORCEMENT
Date: 12/05/1997
Action: Notice of Responsibility

Global Id: T0607700814
Action Type: Other
Date: 11/05/1997
Action: Leak Reported

LUST:

Global Id: T0607700814
Status: Open - Case Begin Date
Status Date: 10/14/1997

Global Id: T0607700814
Status: Open - Site Assessment
Status Date: 10/14/1997

Global Id: T0607700814
Status: Completed - Case Closed
Status Date: 06/15/2004

LUST REG 5:

Name: MERLO PROPERTY (FORMER SP RR)

Map ID
Direction
Distance
Elevation

MAP FINDINGS

Site

Database(s)

EDR ID Number
EPA ID Number

MERLO PROPERTY (FORMER SP RR) (Continued)

S104403594

Address: 936 WEBER AVE E
City: STOCKTON
Region: 5
Status: Case Closed
Case Number: 390993
Case Type: Drinking Water Aquifer affected
Substance: GASOLINE
Staff Initials: JLB
Lead Agency: Local
Program: LUST
MTBE Code: 3

CORTESE:

Name: MERLO PROPERTY (FORMER SP RR)
Address: 936 WEBER AVE E
City,State,Zip: STOCKTON, CA 95202
Region: CORTESE
Envirostor Id: Not reported
Global ID: T0607700814
Site/Facility Type: LUST CLEANUP SITE
Cleanup Status: COMPLETED - CASE CLOSED
Status Date: Not reported
Site Code: Not reported
Latitude: Not reported
Longitude: Not reported
Owner: Not reported
Enf Type: Not reported
Swat R: Not reported
Flag: active
Order No: Not reported
Waste Discharge System No: Not reported
Effective Date: Not reported
Region 2: Not reported
WID Id: Not reported
Solid Waste Id No: Not reported
Waste Management Uit Name: Not reported
File Name: Active Open

HIST CORTESE:

edr_fname: MERLO PROPERTY (FORMER SP
edr_fadd1: 936 WEBER
City,State,Zip: STOCKTON, CA 95202
Region: CORTESE
Facility County Code: 39
Reg By: LTNKA
Reg Id: 390993

CERS:

Name: MERLO PROPERTY (FORMER SP RR)
Address: 936 WEBER AVE E
City,State,Zip: STOCKTON, CA 95202
Site ID: 211015
CERS ID: T0607700814
CERS Description: Leaking Underground Storage Tank Cleanup Site

Affiliation:

Map ID
Direction
Distance
Elevation

MAP FINDINGS

Site

Database(s)

EDR ID Number
EPA ID Number

MERLO PROPERTY (FORMER SP RR) (Continued)

S104403594

Affiliation Type Desc: Regional Board Caseworker
Entity Name: Alan Buehler - CENTRAL VALLEY RWQCB (REGION 5S)
Entity Title: Not reported
Affiliation Address: 11020 SUN CENTER DRIVE #200
Affiliation City: RANCHO CORDOVA
Affiliation State: CA
Affiliation Country: Not reported
Affiliation Zip: Not reported
Affiliation Phone: Not reported

B106
North
< 1/8
0.006 mi.
31 ft.

CALAVERAS GARAGE AUTO REPR
40 S UNION ST
STOCKTON, CA 95205

EDR Hist Auto **1014180112**
N/A

Site 10 of 27 in cluster B

Relative:
Higher

EDR Hist Auto

Actual:
20 ft.

Year:	Name:	Type:
1970	CALAVERAS GARAGE AUTO REPR	AUTOMOBILE REPAIRING
1974	ROSASCO V ALLEN	General Automotive Repair Shops
1975	CALAVERAS GARAGE AUTO REPR	AUTOMOBILE REPAIRING
1975	ROSASCO V ALLEN	General Automotive Repair Shops
1975	CALAVERAS GARAGE	General Automotive Repair Shops
1976	CALAVERAS GARAGE	General Automotive Repair Shops
1976	ROSASCO V ALLAN	General Automotive Repair Shops
1977	ROSASCO V ALLAN	General Automotive Repair Shops
1978	ROSASCO V ALLAN	General Automotive Repair Shops
1979	CALAVERAS GARAGE AUTO REPR	AUTOMOBILE REPAIRING
1979	ROSASCO V ALLAN	General Automotive Repair Shops
1979	ROSASCO V ALLAN	General Automotive Repair Shops
1980	CALAVERAS GARAGE	General Automotive Repair Shops
1982	CALAVERAS GARAGE	General Automotive Repair Shops
1983	CALAVERAS GARAGE	General Automotive Repair Shops
1985	CALAVERAS GARAGE	General Automotive Repair Shops
1986	CALAVERAS GARAGE INC	General Automotive Repair Shops
1987	CALAVERAS GARAGE INC	General Automotive Repair Shops
1988	CALAVERAS GARAGE INC	General Automotive Repair Shops
1989	CALAVERAS GARAGE INC	General Automotive Repair Shops
1990	CALAVERAS GARAGE AUTO REPR	AUTOMOBILE REPAIRING
1990	CALAVERAS GARAGE INC	General Automotive Repair Shops
1991	CALAVERAS GARAGE INC	General Automotive Repair Shops
1992	CALAVERAS GARAGE INC	General Automotive Repair Shops
1993	CALAVERAS GARAGE INC	General Automotive Repair Shops
1994	CALAVERAS GARAGE INC	General Automotive Repair Shops
1995	CALAVERAS GARAGE INC	General Automotive Repair Shops
1996	CALAVERAS GARAGE INC	General Automotive Repair Shops
1997	CALAVERAS GARAGE INC	General Automotive Repair Shops
1998	CALAVERAS GARAGE INC	General Automotive Repair Shops
1999	CALAVERAS GARAGE AUTO RPR	AUTOMOBILE REPAIRING & SERVICE
1999	CALAVERAS GARAGE INC	General Automotive Repair Shops
2000	CALAVERAS GARAGE INC	General Automotive Repair Shops
2001	CALAVERAS GARAGE INC	General Automotive Repair Shops
2002	CALAVERAS GARAGE INC	General Automotive Repair Shops
2003	CALAVERAS GARAGE INC	General Automotive Repair Shops
2004	CALAVERAS GARAGE INC	General Automotive Repair Shops
2005	CALAVERAS GARAGE INC	General Automotive Repair Shops

Map ID
Direction
Distance
Elevation

MAP FINDINGS

Site

Database(s)

EDR ID Number
EPA ID Number

CALAVERAS GARAGE AUTO REPR (Continued)

1014180112

2006	CALAVERAS GARAGE INC	General Automotive Repair Shops
2007	CALAVERAS GARAGE INC	General Automotive Repair Shops
2008	CALAVERAS GARAGE INC	General Automotive Repair Shops
2009	CALAVERAS GARAGE INC	General Automotive Repair Shops
2010	CALAVERAS GARAGE INC	General Automotive Repair Shops
2011	CALAVERAS GARAGE INC	General Automotive Repair Shops
2012	CALAVERAS GARAGE INC	General Automotive Repair Shops

B107
North
< 1/8
0.008 mi.
41 ft.

MC CARTY T N AUTO SERV
1130 MAIN E
STOCKTON, CA

EDR Hist Auto 1014172437
N/A

Site 11 of 27 in cluster B

Relative:
Higher EDR Hist Auto

Actual:	Year:	Name:	Type:
20 ft.	1955	MC CARTY T N AUTO SERV	AUTOMOBILE REPAIRING
	1960	MC CARTY T N AUTO SERV	AUTOMOBILE REPAIRING

A108
NNW
< 1/8
0.009 mi.
45 ft.

KISER BROS HONDA MTR CYCLE DLRS
843 E WEBER AVE
STOCKTON, CA 95202

EDR Hist Auto 1014190771
N/A

Site 11 of 26 in cluster A

Relative:
Higher EDR Hist Auto

Actual:	Year:	Name:	Type:
18 ft.	1975	KISER BROS HONDA MTR CYCLE DIRS	MOTORCYCLE DEALERS AND REPAIRERS
	1979	KISER BROS HONDA MTR CYCLE DLRS	MOTORCYCLE DEALERS AND REPAIRERS
	1996	WEBERS BODY SHOP	General Automotive Repair Shops
	1997	WEBERS BODY SHOP	General Automotive Repair Shops
	1998	WEBERS BODY SHOP	General Automotive Repair Shops
	1999	WEBERS BODY SHOP	General Automotive Repair Shops
	2002	WEBERS BODY SHOP	General Automotive Repair Shops
	2003	WEBERS BODY SHOP	General Automotive Repair Shops
	2004	WEBERS BODY SHOP	General Automotive Repair Shops
	2005	WEBERS BODY SHOP	General Automotive Repair Shops
	2006	WEBERS BODY SHOP	General Automotive Repair Shops
	2007	WEBERS BODY SHOP	General Automotive Repair Shops
	2008	WEBERS BODY SHOP	General Automotive Repair Shops
	2009	WEBERS BODY SHOP	General Automotive Repair Shops
	2010	WEBERS BODY SHOP	General Automotive Repair Shops
	2011	WEBERS BODY SHOP	General Automotive Repair Shops
	2012	WEBERS BODY SHOP	General Automotive Repair Shops
	2013	ISLAND AUTO	General Automotive Repair Shops
	2013	WEBERS BODY SHOP	General Automotive Repair Shops
	2014	WEBERS BODY SHOP	General Automotive Repair Shops
	2014	ISLAND AUTO	General Automotive Repair Shops

Map ID
 Direction
 Distance
 Elevation

MAP FINDINGS

Site

Database(s)

EDR ID Number
 EPA ID Number

K109
NNW
< 1/8
0.012 mi.
62 ft.

MEZA ENVIRONMENTAL INC
11A SOUTH AURORA ST
STOCKTON, CA 95202

Site 2 of 13 in cluster K

RCRA NonGen / NLR
FINDS
ECHO

1016140300
CAR000239327

Relative:
Higher
Actual:
18 ft.

<p>RCRA Listings:</p> <p>Date Form Received by Agency:</p> <p>Handler Name:</p> <p>Handler Address:</p> <p>Handler City,State,Zip:</p> <p>EPA ID:</p> <p>Contact Name:</p> <p>Contact Address:</p> <p>Contact City,State,Zip:</p> <p>Contact Telephone:</p> <p>Contact Fax:</p> <p>Contact Email:</p> <p>Contact Title:</p> <p>EPA Region:</p> <p>Land Type:</p> <p>Federal Waste Generator Description:</p> <p>Non-Notifier:</p> <p>Biennial Report Cycle:</p> <p>Accessibility:</p> <p>Active Site Indicator:</p> <p>State District Owner:</p> <p>State District:</p> <p>Mailing Address:</p> <p>Mailing City,State,Zip:</p> <p>Owner Name:</p> <p>Owner Type:</p> <p>Operator Name:</p> <p>Operator Type:</p> <p>Short-Term Generator Activity:</p> <p>Importer Activity:</p> <p>Mixed Waste Generator:</p> <p>Transporter Activity:</p> <p>Transfer Facility Activity:</p> <p>Recycler Activity with Storage:</p> <p>Small Quantity On-Site Burner Exemption:</p> <p>Smelting Melting and Refining Furnace Exemption:</p> <p>Underground Injection Control:</p> <p>Off-Site Waste Receipt:</p> <p>Universal Waste Indicator:</p> <p>Universal Waste Destination Facility:</p> <p>Federal Universal Waste:</p> <p>Active Site Fed-Reg Treatment Storage and Disposal Facility:</p> <p>Active Site Converter Treatment storage and Disposal Facility:</p> <p>Active Site State-Reg Treatment Storage and Disposal Facility:</p> <p>Active Site State-Reg Handler:</p> <p>Federal Facility Indicator:</p> <p>Hazardous Secondary Material Indicator:</p> <p>Sub-Part K Indicator:</p> <p>Commercial TSD Indicator:</p> <p>Treatment Storage and Disposal Type:</p> <p>2018 GPRA Permit Baseline:</p> <p>2018 GPRA Renewals Baseline:</p> <p>Permit Renewals Workload Universe:</p>	<p>2017-01-03 00:00:00.0</p> <p>MEZA ENVIRONMENTAL INC</p> <p>11A SOUTH AURORA ST</p> <p>STOCKTON, CA 95202</p> <p>CAR000239327</p> <p>TERESO R MEZA</p> <p>E DANA AVE</p> <p>STOCKTON, CA 95215</p> <p>209-244-8846</p> <p>209-464-2045</p> <p>MEZAENV@HOTMAIL.COM</p> <p>VICE PRESIDENT</p> <p>09</p> <p>Private</p> <p>Not a generator, verified</p> <p>Not reported</p> <p>Not reported</p> <p>Not reported</p> <p>Handler Activities</p> <p>Not reported</p> <p>Not reported</p> <p>Not reported</p> <p>SOUTH AURORA ST</p> <p>STOCKTON, CA 95202</p> <p>GASSNER INVESTMENT LLC/TERESO MEZA</p> <p>Private</p> <p>MEZA ENVIRONMENTAL INC</p> <p>Private</p> <p>No</p> <p>No</p> <p>No</p> <p>Yes</p> <p>Yes</p> <p>No</p> <p>No</p> <p>No</p> <p>No</p> <p>No</p> <p>No</p> <p>No</p> <p>No</p> <p>No</p> <p>No</p> <p>No</p> <p>Not reported</p> <p>Not reported</p> <p>Not reported</p> <p>---</p> <p>Not reported</p> <p>NN</p> <p>Not reported</p> <p>No</p> <p>Not reported</p> <p>Not on the Baseline</p> <p>Not on the Baseline</p> <p>Not reported</p>
---	---

Map ID
Direction
Distance
Elevation

MAP FINDINGS

Site

Database(s)

EDR ID Number
EPA ID Number

MEZA ENVIRONMENTAL INC (Continued)

1016140300

Permit Workload Universe:	Not reported
Permit Progress Universe:	Not reported
Post-Closure Workload Universe:	Not reported
Closure Workload Universe:	Not reported
202 GPRA Corrective Action Baseline:	No
Corrective Action Workload Universe:	No
Subject to Corrective Action Universe:	No
Non-TSDFs Where RCRA CA has Been Imposed Universe:	No
TSDFs Potentially Subject to CA Under 3004 (u)/(v) Universe:	No
TSDFs Only Subject to CA under Discretionary Auth Universe:	No
Corrective Action Priority Ranking:	No NCAPS ranking
Environmental Control Indicator:	No
Institutional Control Indicator:	No
Human Exposure Controls Indicator:	N/A
Groundwater Controls Indicator:	N/A
Operating TSDF Universe:	Not reported
Full Enforcement Universe:	Not reported
Significant Non-Complier Universe:	No
Unaddressed Significant Non-Complier Universe:	No
Addressed Significant Non-Complier Universe:	No
Significant Non-Complier With a Compliance Schedule Universe:	No
Financial Assurance Required:	Not reported
Handler Date of Last Change:	2017-01-19 17:49:03.0
Recognized Trader-Importer:	No
Recognized Trader-Exporter:	No
Importer of Spent Lead Acid Batteries:	No
Exporter of Spent Lead Acid Batteries:	No
Recycler Activity Without Storage:	Not reported
Manifest Broker:	Not reported
Sub-Part P Indicator:	Not reported

Handler - Owner Operator:

Owner/Operator Indicator:	Owner
Owner/Operator Name:	GASSNER INVESTMENT LLC
Legal Status:	Private
Date Became Current:	1912-01-01 00:00:00.
Date Ended Current:	Not reported
Owner/Operator Address:	PO BOX 125
Owner/Operator City,State,Zip:	BURSON, CA 95225
Owner/Operator Telephone:	209-946-0201
Owner/Operator Telephone Ext:	Not reported
Owner/Operator Fax:	Not reported
Owner/Operator Email:	Not reported

Owner/Operator Indicator:	Operator
Owner/Operator Name:	MEZA ENVIRONMENTAL INC
Legal Status:	Private
Date Became Current:	2016-12-01 00:00:00.
Date Ended Current:	Not reported
Owner/Operator Address:	Not reported
Owner/Operator City,State,Zip:	Not reported
Owner/Operator Telephone:	Not reported
Owner/Operator Telephone Ext:	Not reported
Owner/Operator Fax:	Not reported
Owner/Operator Email:	Not reported

Map ID
Direction
Distance
Elevation

MAP FINDINGS

Site

Database(s)

EDR ID Number
EPA ID Number

MEZA ENVIRONMENTAL INC (Continued)

1016140300

Owner/Operator Indicator: Owner
Owner/Operator Name: GASSNER INVESTMENT LLC/TERESO MEZA
Legal Status: Private
Date Became Current: 1980-01-04 00:00:00.
Date Ended Current: Not reported
Owner/Operator Address: 11 A SOUTH AURORA ST
Owner/Operator City,State,Zip: STOCKTON, CA 95202
Owner/Operator Telephone: 209-244-8846
Owner/Operator Telephone Ext: Not reported
Owner/Operator Fax: Not reported
Owner/Operator Email: Not reported

Owner/Operator Indicator: Operator
Owner/Operator Name: CAROL GASSNER AND TERESO MEZA
Legal Status: Private
Date Became Current: 2013-03-26 00:00:00.
Date Ended Current: Not reported
Owner/Operator Address: Not reported
Owner/Operator City,State,Zip: Not reported
Owner/Operator Telephone: Not reported
Owner/Operator Telephone Ext: Not reported
Owner/Operator Fax: Not reported
Owner/Operator Email: Not reported

Historic Generators:

Receive Date: 2013-05-29 00:00:00.0
Handler Name: MEZA ENVIRONMENTAL
Federal Waste Generator Description: Not a generator, verified
State District Owner: Not reported
Large Quantity Handler of Universal Waste: No
Recognized Trader Importer: No
Recognized Trader Exporter: No
Spent Lead Acid Battery Importer: No
Spent Lead Acid Battery Exporter: No
Current Record: No
Non Storage Recycler Activity: Not reported
Electronic Manifest Broker: Not reported

Receive Date: 2017-01-03 00:00:00.0
Handler Name: MEZA ENVIRONMENTAL INC
Federal Waste Generator Description: Not a generator, verified
State District Owner: Not reported
Large Quantity Handler of Universal Waste: No
Recognized Trader Importer: No
Recognized Trader Exporter: No
Spent Lead Acid Battery Importer: No
Spent Lead Acid Battery Exporter: No
Current Record: Yes
Non Storage Recycler Activity: Not reported
Electronic Manifest Broker: Not reported

List of NAICS Codes and Descriptions:

NAICS Code: 56291
NAICS Description: REMEDIATION SERVICES

NAICS Code: 562910

Map ID
Direction
Distance
Elevation

MAP FINDINGS

Site

Database(s)

EDR ID Number
EPA ID Number

MEZA ENVIRONMENTAL INC (Continued)

1016140300

NAICS Description: REMEDIATION SERVICES

Facility Has Received Notices of Violation:

Found Violation: Yes
Agency Which Determined Violation: State
Violation Short Description: State Statute or Regulation
Date Violation was Determined: 2018-06-05 00:00:00.0
Actual Return to Compliance Date: 2018-11-08 00:00:00.0
Return to Compliance Qualifier: Observed
Violation Responsible Agency: State
Scheduled Compliance Date: Not reported
Enforcement Identifier: 300
Date of Enforcement Action: 2018-06-05 00:00:00.0
Enforcement Responsible Agency: State
Enforcement Docket Number: Not reported
Enforcement Attorney: Not reported
Corrective Action Component: No
Appeal Initiated Date: Not reported
Appeal Resolution Date: Not reported
Disposition Status Date: Not reported
Disposition Status: Not reported
Disposition Status Description: Not reported
Consent/Final Order Sequence Number: Not reported
Consent/Final Order Respondent Name: Not reported
Consent/Final Order Lead Agency: Not reported
Enforcement Type: Not reported
Enforcement Responsible Person: Not reported
Enforcement Responsible Sub-Organization: Not reported
SEP Sequence Number: Not reported
SEP Expenditure Amount: Not reported
SEP Scheduled Completion Date: Not reported
SEP Actual Date: Not reported
SEP Defaulted Date: Not reported
SEP Type: Not reported
SEP Type Description: Not reported
Proposed Amount: Not reported
Final Monetary Amount: Not reported
Paid Amount: Not reported
Final Count: Not reported
Final Amount: Not reported

Evaluation Action Summary:

Evaluation Date: 2018-06-05 00:00:00.0
Evaluation Responsible Agency: State
Found Violation: Yes
Evaluation Type Description: COMPLIANCE EVALUATION INSPECTION ON-SITE
Evaluation Responsible Person Identifier: Not reported
Evaluation Responsible Sub-Organization: Not reported
Actual Return to Compliance Date: 2018-11-08 00:00:00.0
Scheduled Compliance Date: Not reported
Date of Request: Not reported
Date Response Received: Not reported
Request Agency: Not reported
Former Citation: Not reported

Map ID
 Direction
 Distance
 Elevation

MAP FINDINGS

Site

Database(s)

EDR ID Number
 EPA ID Number

MEZA ENVIRONMENTAL INC (Continued)

1016140300

FINDS:

Registry ID: 110064102215

Click Here:

Environmental Interest/Information System:

RCRAInfo is a national information system that supports the Resource Conservation and Recovery Act (RCRA) program through the tracking of events and activities related to facilities that generate, transport, and treat, store, or dispose of hazardous waste. RCRAInfo allows RCRA program staff to track the notification, permit, compliance, and corrective action activities required under RCRA.

[Click this hyperlink](#) while viewing on your computer to access additional FINDS: detail in the EDR Site Report.

ECHO:

Envid: 1016140300
 Registry ID: 110064102215
 DFR URL: <http://echo.epa.gov/detailed-facility-report?fid=110064102215>
 Name: MEZA ENVIRONMENTAL INC
 Address: 11A SOUTH AURORA ST
 City,State,Zip: STOCKTON, CA 95202

**K110
 NNW
 < 1/8
 0.012 mi.
 62 ft.**

**MEZA ENVIRONMENTAL INC
 11A SOUTH AURORA STREET
 STOCKTON, CA 95202
 Site 3 of 13 in cluster K**

**HAZNET S117308870
 HWT N/A**

**Relative:
 Higher
 Actual:
 18 ft.**

HAZNET:
 Name: GASSNER INVESTMENT LLC
 Address: 11 S AURORA ST
 Address 2: Not reported
 City,State,Zip: STOCKTON, CA 952023119
 Contact: CAROL L GASNER
 Telephone: 2099460201
 Mailing Name: Not reported
 Mailing Address: 1313 S STOCKTON ST

Year: 2013
 Gepaid: CAC002755374
 TSD EPA ID: CAL000190080
 CA Waste Code: 151 - Asbestos containing waste
 Disposal Method: H132 - Landfill Or Surface Impoundment That Will Be Closed As Landfill(To Include On-Site Treatment And/Or Stabilization)
 Tons: 2

Additional Info:

Year: 2013
 Gen EPA ID: CAC002755374

Shipment Date: 20131228
 Creation Date: 3/1/2014 22:15:07
 Receipt Date: 20140104
 Manifest ID: 008432679JJK
 Trans EPA ID: CAR000239327

Map ID
Direction
Distance
Elevation

MAP FINDINGS

Site

Database(s)

EDR ID Number
EPA ID Number

MEZA ENVIRONMENTAL INC (Continued)

S117308870

Trans Name: MEZA ENVIRONMENTAL
Trans 2 EPA ID: Not reported
Trans 2 Name: Not reported
TSDf EPA ID: CAL000190080
Trans Name: FORWARD LANDFILL
TSDf Alt EPA ID: Not reported
TSDf Alt Name: Not reported
Waste Code Description: 151 - Asbestos-containing waste
RCRA Code: Not reported
Meth Code: H132 - Landfill Or Surface Impoundment That Will Be Closed As
Landfill(To Include On-Site Treatment And/Or Stabilization)

Quantity Tons: 2
Waste Quantity: 5
Quantity Unit: Y
Additional Code 1: Not reported
Additional Code 2: Not reported
Additional Code 3: Not reported
Additional Code 4: Not reported
Additional Code 5: Not reported

HWT:

Name: MEZA ENVIRONMENTAL INC
Address: 11A SOUTH AURORA STREET
City,State,Zip: STOCKTON, CA 95202
Reg Num: 5933
Expiration Date: 06/30/2021

**L111
NW
< 1/8
0.012 mi.
63 ft.**

**STOCKTON AUTO REPAIR
732 E LAFAYETTE ST
STOCKTON, CA 95203**

**EDR Hist Auto 1014168267
N/A**

Site 1 of 5 in cluster L

**Relative:
Higher**

EDR Hist Auto

**Actual:
18 ft.**

Year:	Name:	Type:
1975	LAFAYETTE AUTO REPAIR	AUTOMOBILE REPAIRING
1976	LAFAYETTE AUTO REPAIR	General Automotive Repair Shops
1977	LAFAYETTE AUTO REPAIR	General Automotive Repair Shops
1978	LAFAYETTE AUTO REPAIR	General Automotive Repair Shops
1979	LAFAYETTE AUTO REPAIR	AUTOMOBILE REPAIRING
1979	LAFAYETTE AUTO REPAIR	General Automotive Repair Shops
1980	LAFAYETTE AUTO REPAIR	General Automotive Repair Shops
1982	LAFAYETTE AUTO REPAIR	General Automotive Repair Shops
1983	LAFAYETTE AUTO REPAIR	General Automotive Repair Shops
1984	R & L AUTO REPAIR	AUTOMOBILE REPAIRING
1990	STOCKTON AUTO REPAIR	AUTOMOBILE REPAIRING
1993	J&G AUTO REPAIR	General Automotive Repair Shops
1994	J&G AUTO REPAIR	General Automotive Repair Shops
1995	J&G AUTO REPAIR	General Automotive Repair Shops
1996	J&G AUTO REPAIR	General Automotive Repair Shops
1997	J&G AUTO REPAIR	General Automotive Repair Shops
1998	J&G AUTO REPAIR	General Automotive Repair Shops
2011	FREEWAY AUTO	General Automotive Repair Shops

MAP FINDINGS

Map ID Direction Distance Elevation	Site	Database(s)	EDR ID Number EPA ID Number
A112 NNW < 1/8 0.013 mi. 68 ft.	ALSESTER CRAIG LAUNDRY 834 E MAIN ST STOCKTON, CA 95202 Site 12 of 26 in cluster A	EDR Hist Cleaner	1014153091 N/A
Relative: Higher	EDR Hist Cleaner		
Actual: 18 ft.	Year: Name: Type: 1940 TOY CHAN JECK INDY LAUNDRIES-CHINESE 1970 MAIN LAUNDRY LAUNDRIES 1975 ALSESTER CRAIG LAUNDRY LAUNDRIES AND DRY CLEANERS		
K113 NNW < 1/8 0.013 mi. 69 ft.	C E S AUTOMOTIVE SERVICE AUTO REP & PARKING 31 S AURORA ST STOCKTON, CA 95202 Site 4 of 13 in cluster K	EDR Hist Auto	1014184318 N/A
Relative: Higher	EDR Hist Auto		
Actual: 18 ft.	Year: Name: Type: 1975 C E S AUTOMOTIVE SERVICE AUTO R AUTOMOBILE REPAIRING 1979 C E S AUTOMOTIVE SERVICE AUTOMOBILE REPAIRING		
B114 North < 1/8 0.014 mi. 72 ft.	CALAVERAS GARAGE AUTO REPR 40 UNION ST S STOCKTON, CA 95205 Site 12 of 27 in cluster B	EDR Hist Auto	1014184787 N/A
Relative: Higher	EDR Hist Auto		
Actual: 20 ft.	Year: Name: Type: 1965 CALAVERAS GARAGE AUTO REPR AUTOMOBILE REPAIRING 1984 CALAVERAS GARAGE AUTO REPR AUTOMOBILE REPAIRING		
B115 North < 1/8 0.014 mi. 72 ft.	CALAVERAS GARAGE AUTO REPR 40 UNION S STOCKTON, CA Site 13 of 27 in cluster B	EDR Hist Auto	1014175424 N/A
Relative: Higher	EDR Hist Auto		
Actual: 20 ft.	Year: Name: Type: 1950 ROSASCO ALLEN AUTO REPR AUTOMOBILE REPAIRING 1955 CALAVERAS GARAGE AUTO REPR AUTOMOBILE GARAGES 1960 CALAVERAS GARAGE AUTO REPR AUTOMOBILE REPAIRING		

Map ID
 Direction
 Distance
 Elevation

MAP FINDINGS

Site

Database(s)

EDR ID Number
 EPA ID Number

H116
SE
< 1/8
0.014 mi.
75 ft.

SUPER AUTO PARTS
1121 E JEFFERSON ST
STOCKTON, CA 95205
Site 3 of 12 in cluster H

CERS HAZ WASTE
NPDES
CIWQS
CERS
HWTS

S121765708
N/A

Relative:
Higher
Actual:
18 ft.

CERS HAZ WASTE:
 Name: SUPER AUTO PARTS
 Address: 1121 E JEFFERSON ST
 City,State,Zip: STOCKTON, CA 95205
 Site ID: 357131
 CERS ID: 10184749
 CERS Description: Hazardous Waste Generator

NPDES:
 Name: SUPER AUTO PARTS
 Address: 1121 E JEFFERSON ST
 City,State,Zip: STOCKTON, CA 95205
 Facility Status: Not reported
 NPDES Number: Not reported
 Region: Not reported
 Agency Number: Not reported
 Regulatory Measure ID: Not reported
 Place ID: Not reported
 Order Number: Not reported
 WDID: 5S391028274
 Regulatory Measure Type: Industrial
 Program Type: Not reported
 Adoption Date Of Regulatory Measure: Not reported
 Effective Date Of Regulatory Measure: Not reported
 Termination Date Of Regulatory Measure: Not reported
 Expiration Date Of Regulatory Measure: Not reported
 Discharge Address: Not reported
 Discharge Name: Not reported
 Discharge City: Not reported
 Discharge State: Not reported
 Discharge Zip: Not reported
 Status: Active
 Status Date: 07/25/2019
 Operator Name: GHAFOURI GROUP LLC
 Operator Address: 1121 E JEFFERSON ST
 Operator City: STOCKTON
 Operator State: California
 Operator Zip: 95205

Name: SUPER AUTO PARTS
 Address: 1121 E JEFFERSON ST
 City,State,Zip: STOCKTON, CA 95205
 Facility Status: Active
 NPDES Number: CAS000001
 Region: 5S
 Agency Number: 0
 Regulatory Measure ID: 509015
 Place ID: Not reported
 Order Number: 97-03-DWQ
 WDID: 5S391028274
 Regulatory Measure Type: Enrollee
 Program Type: Industrial
 Adoption Date Of Regulatory Measure: Not reported

Map ID
Direction
Distance
Elevation

MAP FINDINGS

Site

Database(s)

EDR ID Number
EPA ID Number

SUPER AUTO PARTS (Continued)

S121765708

Effective Date Of Regulatory Measure: 07/25/2019
Termination Date Of Regulatory Measure: Not reported
Expiration Date Of Regulatory Measure: Not reported
Discharge Address: 1121 E JEFFERSON ST
Discharge Name: GHAFOURI GROUP LLC
Discharge City: STOCKTON
Discharge State: California
Discharge Zip: 95205
Status: Not reported
Status Date: Not reported
Operator Name: Not reported
Operator Address: Not reported
Operator City: Not reported
Operator State: Not reported
Operator Zip: Not reported

CIWQS:

Name: SUPER AUTO PARTS
Address: 1121 E JEFFERSON ST
City,State,Zip: STOCKTON, CA 95205
Agency: GHAFOURI GROUP LLC
Agency Address: 1121 E JEFFERSON ST, Stockton, CA 95205
Place/Project Type: Industrial - Motor Vehicle Parts, Used
SIC/NAICS: 5015
Region: 5S
Program: INDSTW
Regulatory Measure Status: Active
Regulatory Measure Type: Storm water industrial
Order Number: 2014-0057-DWQ
WDID: 5S391028274
NPDES Number: CAS000001
Adoption Date: Not reported
Effective Date: 07/25/2019
Termination Date: Not reported
Expiration/Review Date: Not reported
Design Flow: Not reported
Major/Minor: Not reported
Complexity: Not reported
TTWQ: Not reported
Enforcement Actions within 5 years: 0
Violations within 5 years: 0
Latitude: 37.9445
Longitude: -121.27275

CERS:

Name: SUPER AUTO PARTS
Address: 1121 E JEFFERSON ST
City,State,Zip: STOCKTON, CA 95205
Site ID: 357131
CERS ID: 10184749
CERS Description: Chemical Storage Facilities

Violations:

Site ID: 357131
Site Name: SUPER AUTO PARTS
Violation Date: 9/26/2017
Citation: HSC 6.95 25508(a)(1) - California Health and Safety Code, Chapter

Map ID
Direction
Distance
Elevation

MAP FINDINGS

Site

Database(s)

EDR ID Number
EPA ID Number

SUPER AUTO PARTS (Continued)

S121765708

Violation Description: 6.95, Section(s) 25508(a)(1)
Failure to establish and electronically submit an adequate emergency response plan and procedures for a release or threatened release of a hazardous material.

Violation Notes: Returned to compliance on 04/30/2019. The emergency response procedures have not been submitted. A business plan shall include the following emergency response procedures for a release or threatened release of hazardous materials, including, but not limited to, the following: - Immediate notification of local emergency personnel and the Environmental Health Department (EHD) - Procedures for the mitigation of a release or threatened release to minimize any potential harm or damage to persons, property, or the environment - Evacuation plans and procedures, including immediate notice, for the site Immediately log into the California Environmental Reporting System (CERS) at <http://cers.calepa.ca.gov/>, upload the correct or updated information, and submit to the EHD for approval.

Violation Division: San Joaquin County Environmental Health
Violation Program: HMRRP
Violation Source: CERS

Site ID: 357131
Site Name: SUPER AUTO PARTS
Violation Date: 9/26/2017
Citation: HSC 6.95 25507 - California Health and Safety Code, Chapter 6.95, Section(s) 25507

Violation Description: Failure to adequately establish and implement a business plan when storing/handling a hazardous material at or above reportable quantities.

Violation Notes: Returned to compliance on 12/04/2017. A Hazardous Materials Business Plan has not been established or implemented. A Hazardous Materials Business Plan shall be established and implemented for emergency response to a release or threatened release of a hazardous material when storing hazardous materials at or above the thresholds quantities of 55 gallons for materials that are liquids, 500 pounds for solids, or 200 cubic feet for compressed gas, at standard temperature and pressure. Immediately log into the California Environmental Reporting System (CERS) at <http://cers.calepa.ca.gov/>, enter the required information, and submit for review by the EHD.

Violation Division: San Joaquin County Environmental Health
Violation Program: HMRRP
Violation Source: CERS

Site ID: 357131
Site Name: SUPER AUTO PARTS
Violation Date: 9/26/2017
Citation: HSC 6.95 25508(a)(1) - California Health and Safety Code, Chapter 6.95, Section(s) 25508(a)(1)

Violation Description: Failure to complete and electronically submit hazardous material inventory information for all reportable hazardous materials on site at or above reportable quantities.

Violation Notes: Returned to compliance on 12/04/2017. A reportable amount of waste oil was found on site that has not been reported. Any material that meets or exceeds the reportable quantity shall be reported in the facility's business plan. Immediately log into the California Environmental Reporting System (CERS) at <http://cers.calepa.ca.gov/>, add the materials to the hazardous material inventory, and submit to the EHD for approval.

Map ID
Direction
Distance
Elevation

MAP FINDINGS

Site

Database(s)

EDR ID Number
EPA ID Number

SUPER AUTO PARTS (Continued)

S121765708

Violation Division: San Joaquin County Environmental Health
Violation Program: HMRRP
Violation Source: CERS

Site ID: 357131
Site Name: SUPER AUTO PARTS
Violation Date: 9/26/2017
Citation: HSC 6.95 25508(a)(1) - California Health and Safety Code, Chapter 6.95, Section(s) 25508(a)(1)

Violation Description: Failure to establish and electronically submit an adequate training program in safety procedures in the event of a release or threatened release of a hazardous material.

Violation Notes: Returned to compliance on 12/04/2017. A training program has not been submitted. Training programs for all employees and annual training, including refresher courses, shall include safety procedures for the event of a release or threatened release of a hazardous material, including, but not limited to, familiarity with the facility's emergency response plans and procedures. These training programs may take into consideration of each employee. Immediately prepare or update the facility's training program, log into the California Environmental Reporting System (CERS) at <http://cers.calepa.ca.gov/>, upload the correct or updated information, and submit to the EHD for approval.

Violation Division: San Joaquin County Environmental Health
Violation Program: HMRRP
Violation Source: CERS

Site ID: 357131
Site Name: SUPER AUTO PARTS
Violation Date: 9/26/2017
Citation: HSC 6.95 25505(a)(4) - California Health and Safety Code, Chapter 6.95, Section(s) 25505(a)(4)

Violation Description: Failure to provide initial and annual training to all employees in safety procedures in the event of a release or threatened release of a hazardous material or failure to document and maintain training records for a minimum of three years.

Violation Notes: Returned to compliance on 04/30/2019. Employee training records were not available at the time of inspection. The business plan shall include provisions for ensuring that appropriate personnel receive initial and annual refresher training. This training shall be documented electronically or by hard copy and shall be made available for a minimum of three years. Immediately provide employee training for appropriate personnel and submit a copy of the training records to the EHD.

Violation Division: San Joaquin County Environmental Health
Violation Program: HMRRP
Violation Source: CERS

Site ID: 357131
Site Name: SUPER AUTO PARTS
Violation Date: 9/26/2017
Citation: 19 CCR 6.95 25508(a)(1) - California Code of Regulations, Title 19, Chapter 6.95, Section(s) 25508(a)(1)

Violation Description: Failure to complete and electronically submit the Business Activities Page and/or Business Owner Operator Identification Page.

Violation Notes: Returned to compliance on 09/26/2017. The Business Activities and the Business Owner/Operator Identification forms have not been submitted.

Map ID
Direction
Distance
Elevation

MAP FINDINGS

Site

Database(s)

EDR ID Number
EPA ID Number

SUPER AUTO PARTS (Continued)

S121765708

This information must be current and submitted as part of the business plan. Immediately log into the California Environmental Reporting System (CERS) at <http://cers.calepa.ca.gov/>, enter the correct or updated information, and submit to the EHD for approval. This was corrected on site.

Violation Division: San Joaquin County Environmental Health
Violation Program: HMRRP
Violation Source: CERS

Site ID: 357131
Site Name: SUPER AUTO PARTS
Violation Date: 9/26/2017
Citation: HSC 6.95 25505(c) - California Health and Safety Code, Chapter 6.95, Section(s) 25505(c)

Violation Description: Failure to have a business plan readily available to personnel of the business or the unified program facility with responsibilities for emergency response or training.

Violation Notes: Returned to compliance on 04/30/2019. Facility could not provide the Emergency Response Plan and the Chemical inventory upon request. The emergency response plans and procedures, the inventory of information required by this article, and the site map required by this section shall be readily available to personnel of the business or the unified program facility with responsibilities for emergency response or training pursuant to this section. Immediately make arrangements to have the business plan readily available for review.

Violation Division: San Joaquin County Environmental Health
Violation Program: HMRRP
Violation Source: CERS

Site ID: 357131
Site Name: SUPER AUTO PARTS
Violation Date: 9/26/2017
Citation: HSC 6.95 25508.2 - California Health and Safety Code, Chapter 6.95, Section(s) 25508.2

Violation Description: Failure to annually review and electronically certify that the business plan is complete and accurate on or before the annual due date.

Violation Notes: Returned to compliance on 04/30/2019. The business plan information has not been reviewed and resubmitted in the California Environmental Reporting System (CERS) annually. The hazardous materials inventory shall be submitted by January 15 of each calendar year and may be submitted beginning November 1 of the previous year. Immediately log into the CERS at <http://cers.calepa.ca.gov/>, enter the correct or updated information, and submit to the EHD for approval.

Violation Division: San Joaquin County Environmental Health
Violation Program: HMRRP
Violation Source: CERS

Site ID: 357131
Site Name: SUPER AUTO PARTS
Violation Date: 9/26/2017
Citation: HSC 6.95 25508(a)(1) - California Health and Safety Code, Chapter 6.95, Section(s) 25508(a)(1)

Violation Description: Failure to complete and electronically submit a site map with all required content.

Violation Notes: Returned to compliance on 04/30/2019. A site map was not completed or submitted as part of the business plan. A site map shall contain a

Map ID
Direction
Distance
Elevation

MAP FINDINGS

Site

Database(s)

EDR ID Number
EPA ID Number

SUPER AUTO PARTS (Continued)

S121765708

north orientation, loading areas, internal roads, adjacent streets, storm and sewer drains, access and exit points, emergency shutoffs, evacuation staging areas, hazardous material handling and storage areas, and emergency response equipment. If a site map element is not applicable for your facility then list it on the map and label as G NA". Immediately log into the California Environmental Reporting System (CERS) at <http://cers.calepa.ca.gov/>, upload the correct or updated information, and submit to the EHD for approval.

Violation Division: San Joaquin County Environmental Health
Violation Program: HMRRP
Violation Source: CERS

Site ID: 357131
Site Name: SUPER AUTO PARTS
Violation Date: 9/26/2017
Citation: HSC 6.95 25508(a)(1) - California Health and Safety Code, Chapter 6.95, Section(s) 25508(a)(1)

Violation Description: Failure to complete and electronically submit a business plan when storing/handling a hazardous material at or above reportable quantities.

Violation Notes: Returned to compliance on 12/04/2017. The facility's business plan was not submitted electronically to the California Environmental Reporting System (CERS). As of January 1, 2013, all businesses were required to submit all business plans electronically. Immediately log into the CERS at <http://cers.calepa.ca.gov/>, enter the correct or updated information, and submit to the EHD for approval.

Violation Division: San Joaquin County Environmental Health
Violation Program: HMRRP
Violation Source: CERS

Evaluation:

Eval General Type: Compliance Evaluation Inspection
Eval Date: 05-01-2019
Violations Found: No
Eval Type: Routine done by local agency
Eval Notes: No Hazardous Business Plan violations observed at the time of inspection. Business ownership change occurred on May 1, 2019. Three 55 gallon drums of waste oil and one 55 gallon drum of waste antifreeze were observed at the time of inspection. Assistance with Business Activities form, inventory forms for waste oil and waste antifreeze, site map, and the contingency plan were provided at the time of inspection. Map guidance documents provided to Mr. Ghafouri. A completed site map and Emergency Response/Contingency Plan is due no later than May 31, 2019 Starting September 1, 2018, all in-office CERS help will be provided at EHD hourly rate (\$152). To schedule an appointment, please call (209) 468-3420. As of January 1, 2013, all businesses were required to submit all hazardous materials information online to the California Environmental Reporting System (CERS) at http://cers.calepa.ca.gov. Be sure to include your hazardous material activity in the Businesses Activitie

Eval Division: San Joaquin County Environmental Health
Eval Program: HMRRP
Eval Source: CERS

Eval General Type: Compliance Evaluation Inspection
Eval Date: 09-26-2017
Violations Found: Yes

Map ID
Direction
Distance
Elevation

MAP FINDINGS

Site

Database(s)

EDR ID Number
EPA ID Number

SUPER AUTO PARTS (Continued)

S121765708

Eval Type: Routine done by local agency
Eval Notes: Complete and submit a copy of the Return to Compliance Certification form to the EHD with a statement documenting the corrective actions that have been or will be taken for each violation, and any supporting paperwork, within 30 days of receiving the completed inspection report. Assisted with CERS account set and partial submittal at the time of inspection. Please be aware as of January 1, 2013, all businesses were required to submit all hazardous materials information online to the California Environmental Reporting System (CERS) at <http://cers.calepa.ca.gov>. Be sure to include your hazardous material activity in the Businesses Activities section in CERS in addition to any other relevant activities and required fields. For assistance with CERS, contact Toby Morelli at tmorelli@sjcehd.com or 209-468-3421.
Eval Division: San Joaquin County Environmental Health
Eval Program: HMRRP
Eval Source: CERS

Enforcement Action:
Site ID: 357131
Site Name: SUPER AUTO PARTS
Site Address: 1121 E JEFFERSON ST
Site City: STOCKTON
Site Zip: 95205
Enf Action Date: 09-26-2017
Enf Action Type: Notice of Violation (Unified Program)
Enf Action Description: Notice of Violation Issued by the Inspector at the Time of Inspection
Enf Action Notes: Not reported
Enf Action Division: San Joaquin County Environmental Health
Enf Action Program: HMRRP
Enf Action Source: CERS

Coordinates:
Site ID: 357131
Facility Name: SUPER AUTO PARTS
Env Int Type Code: HWG
Program ID: 10184749
Coord Name: Not reported
Ref Point Type Desc: Center of a facility or station.
Latitude: 37.944450
Longitude: -121.273320

Affiliation:
Affiliation Type Desc: Document Preparer
Entity Name: Ali Campos
Entity Title: Not reported
Affiliation Address: Not reported
Affiliation City: Not reported
Affiliation State: Not reported
Affiliation Country: Not reported
Affiliation Zip: Not reported
Affiliation Phone: Not reported

Affiliation Type Desc: Identification Signer
Entity Name: Ali Campos
Entity Title: Managing Member
Affiliation Address: Not reported

Map ID
Direction
Distance
Elevation

MAP FINDINGS

Site

Database(s)

EDR ID Number
EPA ID Number

SUPER AUTO PARTS (Continued)

S121765708

Affiliation City:	Not reported
Affiliation State:	Not reported
Affiliation Country:	Not reported
Affiliation Zip:	Not reported
Affiliation Phone:	Not reported
Affiliation Type Desc:	Operator
Entity Name:	Ali H Campos
Entity Title:	Not reported
Affiliation Address:	Not reported
Affiliation City:	Not reported
Affiliation State:	Not reported
Affiliation Country:	Not reported
Affiliation Zip:	Not reported
Affiliation Phone:	(407) 202-0736
Affiliation Type Desc:	CUPA District
Entity Name:	San Joaquin Cnty Env Health
Entity Title:	Not reported
Affiliation Address:	1868 East Hazelton Avenue
Affiliation City:	Stockton
Affiliation State:	CA
Affiliation Country:	Not reported
Affiliation Zip:	95205-6232
Affiliation Phone:	(209) 468-3420
Affiliation Type Desc:	Owner/Operator
Entity Name:	GHAFOURI GROUP LLC
Entity Title:	Operator
Affiliation Address:	1121 E JEFFERSON ST
Affiliation City:	STOCKTON
Affiliation State:	CA
Affiliation Country:	Not reported
Affiliation Zip:	95205
Affiliation Phone:	Not reported
Affiliation Type Desc:	Environmental Contact
Entity Name:	Ali H Campos
Entity Title:	Not reported
Affiliation Address:	1121 E JEFFERSON ST
Affiliation City:	STOCKTON
Affiliation State:	CA
Affiliation Country:	Not reported
Affiliation Zip:	95205
Affiliation Phone:	Not reported
Affiliation Type Desc:	Facility Mailing Address
Entity Name:	Mailing Address
Entity Title:	Not reported
Affiliation Address:	1121 E JEFFERSON ST
Affiliation City:	STOCKTON
Affiliation State:	CA
Affiliation Country:	Not reported
Affiliation Zip:	95205
Affiliation Phone:	Not reported
Affiliation Type Desc:	Legal Owner

Map ID
Direction
Distance
Elevation

MAP FINDINGS

Site

Database(s)

EDR ID Number
EPA ID Number

SUPER AUTO PARTS (Continued)

S121765708

Entity Name: FinishLine Co., LLC
Entity Title: Not reported
Affiliation Address: 1121 E JEFFERSON ST
Affiliation City: STOCKTON
Affiliation State: CA
Affiliation Country: United States
Affiliation Zip: 95205
Affiliation Phone: (209) 547-0333

Affiliation Type Desc: Parent Corporation
Entity Name: Finish Line Auto Parts and Repairs
Entity Title: Not reported
Affiliation Address: Not reported
Affiliation City: Not reported
Affiliation State: Not reported
Affiliation Country: Not reported
Affiliation Zip: Not reported
Affiliation Phone: Not reported

Affiliation Type Desc: Property Owner
Entity Name: SAMEER MADADY
Entity Title: Not reported
Affiliation Address: 293 Fairmont LN
Affiliation City: Tracy
Affiliation State: CA
Affiliation Country: United States
Affiliation Zip: 95376
Affiliation Phone: (925) 667-6013

Name: SUPER AUTO PARTS
Address: 1121 E JEFFERSON ST
City,State,Zip: STOCKTON, CA 95205
Site ID: 357131
CERS ID: 872799
CERS Description: Industrial Facility Storm Water

Violations:
Site ID: 357131
Site Name: SUPER AUTO PARTS
Violation Date: 9/26/2017
Citation: HSC 6.95 25508(a)(1) - California Health and Safety Code, Chapter 6.95, Section(s) 25508(a)(1)
Violation Description: Failure to establish and electronically submit an adequate emergency response plan and procedures for a release or threatened release of a hazardous material.
Violation Notes: Returned to compliance on 04/30/2019. The emergency response procedures have not been submitted. A business plan shall include the following emergency response procedures for a release or threatened release of hazardous materials, including, but not limited to, the following: - Immediate notification of local emergency personnel and the Environmental Health Department (EHD) - Procedures for the mitigation of a release or threatened release to minimize any potential harm or damage to persons, property, or the environment - Evacuation plans and procedures, including immediate notice, for the site Immediately log into the California Environmental Reporting System (CERS) at <http://cers.calepa.ca.gov/>, upload the correct or updated information, and submit to the EHD for approval.

Map ID
Direction
Distance
Elevation

MAP FINDINGS

Site

Database(s)

EDR ID Number
EPA ID Number

SUPER AUTO PARTS (Continued)

S121765708

Violation Division: San Joaquin County Environmental Health
Violation Program: HMRRP
Violation Source: CERS

Site ID: 357131
Site Name: SUPER AUTO PARTS
Violation Date: 9/26/2017
Citation: HSC 6.95 25507 - California Health and Safety Code, Chapter 6.95, Section(s) 25507

Violation Description: Failure to adequately establish and implement a business plan when storing/handling a hazardous material at or above reportable quantities.

Violation Notes: Returned to compliance on 12/04/2017. A Hazardous Materials Business Plan has not been established or implemented. A Hazardous Materials Business Plan shall be established and implemented for emergency response to a release or threatened release of a hazardous material when storing hazardous materials at or above the thresholds quantities of 55 gallons for materials that are liquids, 500 pounds for solids, or 200 cubic feet for compressed gas, at standard temperature and pressure. Immediately log into the California Environmental Reporting System (CERS) at <http://cers.calepa.ca.gov/>, enter the required information, and submit for review by the EHD.

Violation Division: San Joaquin County Environmental Health
Violation Program: HMRRP
Violation Source: CERS

Site ID: 357131
Site Name: SUPER AUTO PARTS
Violation Date: 9/26/2017
Citation: HSC 6.95 25508(a)(1) - California Health and Safety Code, Chapter 6.95, Section(s) 25508(a)(1)

Violation Description: Failure to complete and electronically submit hazardous material inventory information for all reportable hazardous materials on site at or above reportable quantities.

Violation Notes: Returned to compliance on 12/04/2017. A reportable amount of waste oil was found on site that has not been reported. Any material that meets or exceeds the reportable quantity shall be reported in the facility's business plan. Immediately log into the California Environmental Reporting System (CERS) at <http://cers.calepa.ca.gov/>, add the materials to the hazardous material inventory, and submit to the EHD for approval.

Violation Division: San Joaquin County Environmental Health
Violation Program: HMRRP
Violation Source: CERS

Site ID: 357131
Site Name: SUPER AUTO PARTS
Violation Date: 9/26/2017
Citation: HSC 6.95 25508(a)(1) - California Health and Safety Code, Chapter 6.95, Section(s) 25508(a)(1)

Violation Description: Failure to establish and electronically submit an adequate training program in safety procedures in the event of a release or threatened release of a hazardous material.

Violation Notes: Returned to compliance on 12/04/2017. A training program has not been submitted. Training programs for all employees and annual training, including refresher courses, shall include safety procedures for the event of a release or threatened release of a hazardous material,

Map ID
Direction
Distance
Elevation

MAP FINDINGS

Site

Database(s)

EDR ID Number
EPA ID Number

SUPER AUTO PARTS (Continued)

S121765708

including, but not limited to, familiarity with the facility's emergency response plans and procedures. These training programs may take into consideration of each employee. Immediately prepare or update the facility's training program, log into the California Environmental Reporting System (CERS) at <http://cers.calepa.ca.gov/>, upload the correct or updated information, and submit to the EHD for approval.

Violation Division: San Joaquin County Environmental Health
Violation Program: HMRRP
Violation Source: CERS

Site ID: 357131
Site Name: SUPER AUTO PARTS
Violation Date: 9/26/2017
Citation: HSC 6.95 25505(a)(4) - California Health and Safety Code, Chapter 6.95, Section(s) 25505(a)(4)

Violation Description: Failure to provide initial and annual training to all employees in safety procedures in the event of a release or threatened release of a hazardous material or failure to document and maintain training records for a minimum of three years.

Violation Notes: Returned to compliance on 04/30/2019. Employee training records were not available at the time of inspection. The business plan shall include provisions for ensuring that appropriate personnel receive initial and annual refresher training. This training shall be documented electronically or by hard copy and shall be made available for a minimum of three years. Immediately provide employee training for appropriate personnel and submit a copy of the training records to the EHD.

Violation Division: San Joaquin County Environmental Health
Violation Program: HMRRP
Violation Source: CERS

Site ID: 357131
Site Name: SUPER AUTO PARTS
Violation Date: 9/26/2017
Citation: 19 CCR 6.95 25508(a)(1) - California Code of Regulations, Title 19, Chapter 6.95, Section(s) 25508(a)(1)

Violation Description: Failure to complete and electronically submit the Business Activities Page and/or Business Owner Operator Identification Page.

Violation Notes: Returned to compliance on 09/26/2017. The Business Activities and the Business Owner/Operator Identification forms have not been submitted. This information must be current and submitted as part of the business plan. Immediately log into the California Environmental Reporting System (CERS) at <http://cers.calepa.ca.gov/>, enter the correct or updated information, and submit to the EHD for approval. This was corrected on site.

Violation Division: San Joaquin County Environmental Health
Violation Program: HMRRP
Violation Source: CERS

Site ID: 357131
Site Name: SUPER AUTO PARTS
Violation Date: 9/26/2017
Citation: HSC 6.95 25505(c) - California Health and Safety Code, Chapter 6.95, Section(s) 25505(c)

Violation Description: Failure to have a business plan readily available to personnel of the business or the unified program facility with responsibilities for

Map ID
Direction
Distance
Elevation

MAP FINDINGS

Site

Database(s)

EDR ID Number
EPA ID Number

SUPER AUTO PARTS (Continued)

S121765708

Violation Notes: emergency response or training.
Returned to compliance on 04/30/2019. Facility could not provide the Emergency Response Plan and the Chemical inventory upon request. The emergency response plans and procedures, the inventory of information required by this article, and the site map required by this section shall be readily available to personnel of the business or the unified program facility with responsibilities for emergency response or training pursuant to this section. Immediately make arrangements to have the business plan readily available for review.

Violation Division: San Joaquin County Environmental Health
Violation Program: HMRRP
Violation Source: CERS

Site ID: 357131
Site Name: SUPER AUTO PARTS
Violation Date: 9/26/2017
Citation: HSC 6.95 25508.2 - California Health and Safety Code, Chapter 6.95, Section(s) 25508.2

Violation Description: Failure to annually review and electronically certify that the business plan is complete and accurate on or before the annual due date.

Violation Notes: Returned to compliance on 04/30/2019. The business plan information has not been reviewed and resubmitted in the California Environmental Reporting System (CERS) annually. The hazardous materials inventory shall be submitted by January 15 of each calendar year and may be submitted beginning November 1 of the previous year. Immediately log into the CERS at <http://cers.calepa.ca.gov/>, enter the correct or updated information, and submit to the EHD for approval.

Violation Division: San Joaquin County Environmental Health
Violation Program: HMRRP
Violation Source: CERS

Site ID: 357131
Site Name: SUPER AUTO PARTS
Violation Date: 9/26/2017
Citation: HSC 6.95 25508(a)(1) - California Health and Safety Code, Chapter 6.95, Section(s) 25508(a)(1)

Violation Description: Failure to complete and electronically submit a site map with all required content.

Violation Notes: Returned to compliance on 04/30/2019. A site map was not completed or submitted as part of the business plan. A site map shall contain a north orientation, loading areas, internal roads, adjacent streets, storm and sewer drains, access and exit points, emergency shutoffs, evacuation staging areas, hazardous material handling and storage areas, and emergency response equipment. If a site map element is not applicable for your facility then list it on the map and label as G NA". Immediately log into the California Environmental Reporting System (CERS) at <http://cers.calepa.ca.gov/>, upload the correct or updated information, and submit to the EHD for approval.

Violation Division: San Joaquin County Environmental Health
Violation Program: HMRRP
Violation Source: CERS

Site ID: 357131
Site Name: SUPER AUTO PARTS
Violation Date: 9/26/2017
Citation: HSC 6.95 25508(a)(1) - California Health and Safety Code, Chapter

Map ID
Direction
Distance
Elevation

MAP FINDINGS

Site

Database(s)

EDR ID Number
EPA ID Number

SUPER AUTO PARTS (Continued)

S121765708

Violation Description: 6.95, Section(s) 25508(a)(1)
Failure to complete and electronically submit a business plan when storing/handling a hazardous material at or above reportable quantities.

Violation Notes: Returned to compliance on 12/04/2017. The facility's business plan was not submitted electronically to the California Environmental Reporting System (CERS). As of January 1, 2013, all businesses were required to submit all business plans electronically. Immediately log into the CERS at <http://cers.calepa.ca.gov/>, enter the correct or updated information, and submit to the EHD for approval.

Violation Division: San Joaquin County Environmental Health
Violation Program: HMRRP
Violation Source: CERS

Evaluation:
Eval General Type: Compliance Evaluation Inspection
Eval Date: 05-01-2019
Violations Found: No
Eval Type: Routine done by local agency
Eval Notes: No Hazardous Business Plan violations observed at the time of inspection. Business ownership change occurred on May 1, 2019. Three 55 gallon drums of waste oil and one 55 gallon drum of waste antifreeze were observed at the time of inspection. Assistance with Business Activities form, inventory forms for waste oil and waste antifreeze, site map, and the contingency plan were provided at the time of inspection. Map guidance documents provided to Mr. Ghafouri. A completed site map and Emergency Response/Contingency Plan is due no later than May 31, 2019 Starting September 1, 2018, all in-office CERS help will be provided at EHD hourly rate (\$152). To schedule an appointment, please call (209) 468-3420. As of January 1, 2013, all businesses were required to submit all hazardous materials information online to the California Environmental Reporting System (CERS) at <http://cers.calepa.ca.gov>. Be sure to include your hazardous material activity in the Businesses Activitie

Eval Division: San Joaquin County Environmental Health
Eval Program: HMRRP
Eval Source: CERS

Eval General Type: Compliance Evaluation Inspection
Eval Date: 09-26-2017
Violations Found: Yes
Eval Type: Routine done by local agency
Eval Notes: Complete and submit a copy of the Return to Compliance Certification form to the EHD with a statement documenting the corrective actions that have been or will be taken for each violation, and any supporting paperwork, within 30 days of receiving the completed inspection report. Assisted with CERS account set and partial submittal at the time of inspection. Please be aware as of January 1, 2013, all businesses were required to submit all hazardous materials information online to the California Environmental Reporting System (CERS) at <http://cers.calepa.ca.gov>. Be sure to include your hazardous material activity in the Businesses Activities section in CERS in addition to any other relevant activities and required fields. For assistance with CERS, contact Toby Morelli at tmorelli@sjcehd.com or 209-468-3421.

Eval Division: San Joaquin County Environmental Health
Eval Program: HMRRP
Eval Source: CERS

Map ID
Direction
Distance
Elevation

MAP FINDINGS

Site

Database(s)

EDR ID Number
EPA ID Number

SUPER AUTO PARTS (Continued)

S121765708

Enforcement Action:

Site ID: 357131
Site Name: SUPER AUTO PARTS
Site Address: 1121 E JEFFERSON ST
Site City: STOCKTON
Site Zip: 95205
Enf Action Date: 09-26-2017
Enf Action Type: Notice of Violation (Unified Program)
Enf Action Description: Notice of Violation Issued by the Inspector at the Time of Inspection
Enf Action Notes: Not reported
Enf Action Division: San Joaquin County Environmental Health
Enf Action Program: HMRRP
Enf Action Source: CERS

Coordinates:

Site ID: 357131
Facility Name: SUPER AUTO PARTS
Env Int Type Code: HWG
Program ID: 10184749
Coord Name: Not reported
Ref Point Type Desc: Center of a facility or station.
Latitude: 37.944450
Longitude: -121.273320

Affiliation:

Affiliation Type Desc: Document Preparer
Entity Name: Ali Campos
Entity Title: Not reported
Affiliation Address: Not reported
Affiliation City: Not reported
Affiliation State: Not reported
Affiliation Country: Not reported
Affiliation Zip: Not reported
Affiliation Phone: Not reported

Affiliation Type Desc: Identification Signer
Entity Name: Ali Campos
Entity Title: Managing Member
Affiliation Address: Not reported
Affiliation City: Not reported
Affiliation State: Not reported
Affiliation Country: Not reported
Affiliation Zip: Not reported
Affiliation Phone: Not reported

Affiliation Type Desc: Operator
Entity Name: Ali H Campos
Entity Title: Not reported
Affiliation Address: Not reported
Affiliation City: Not reported
Affiliation State: Not reported
Affiliation Country: Not reported
Affiliation Zip: Not reported
Affiliation Phone: (407) 202-0736

Affiliation Type Desc: CUPA District

Map ID
Direction
Distance
Elevation

MAP FINDINGS

Site

Database(s)
EDR ID Number
EPA ID Number

SUPER AUTO PARTS (Continued)

S121765708

Entity Name: San Joaquin Cnty Env Health
Entity Title: Not reported
Affiliation Address: 1868 East Hazelton Avenue
Affiliation City: Stockton
Affiliation State: CA
Affiliation Country: Not reported
Affiliation Zip: 95205-6232
Affiliation Phone: (209) 468-3420

Affiliation Type Desc: Owner/Operator
Entity Name: GHAFOURI GROUP LLC
Entity Title: Operator
Affiliation Address: 1121 E JEFFERSON ST
Affiliation City: STOCKTON
Affiliation State: CA
Affiliation Country: Not reported
Affiliation Zip: 95205
Affiliation Phone: Not reported

Affiliation Type Desc: Environmental Contact
Entity Name: Ali H Campos
Entity Title: Not reported
Affiliation Address: 1121 E JEFFERSON ST
Affiliation City: STOCKTON
Affiliation State: CA
Affiliation Country: Not reported
Affiliation Zip: 95205
Affiliation Phone: Not reported

Affiliation Type Desc: Facility Mailing Address
Entity Name: Mailing Address
Entity Title: Not reported
Affiliation Address: 1121 E JEFFERSON ST
Affiliation City: STOCKTON
Affiliation State: CA
Affiliation Country: Not reported
Affiliation Zip: 95205
Affiliation Phone: Not reported

Affiliation Type Desc: Legal Owner
Entity Name: FinishLine Co., LLC
Entity Title: Not reported
Affiliation Address: 1121 E JEFFERSON ST
Affiliation City: STOCKTON
Affiliation State: CA
Affiliation Country: United States
Affiliation Zip: 95205
Affiliation Phone: (209) 547-0333

Affiliation Type Desc: Parent Corporation
Entity Name: Finish Line Auto Parts and Repairs
Entity Title: Not reported
Affiliation Address: Not reported
Affiliation City: Not reported
Affiliation State: Not reported
Affiliation Country: Not reported
Affiliation Zip: Not reported

Map ID
Direction
Distance
Elevation

MAP FINDINGS

Site

Database(s)

EDR ID Number
EPA ID Number

SUPER AUTO PARTS (Continued)

S121765708

Affiliation Phone: Not reported
Affiliation Type Desc: Property Owner
Entity Name: SAMEER MADADY
Entity Title: Not reported
Affiliation Address: 293 Fairmont LN
Affiliation City: Tracy
Affiliation State: CA
Affiliation Country: United States
Affiliation Zip: 95376
Affiliation Phone: (925) 667-6013

HWTS:

Name: SUPER AUTO PARTS
Address: 1121 E JEFFERSON ST
Address 2: Not reported
City,State,Zip: STOCKTON, CA 95205
EPA ID: CAL000415867
Inactive Date: 06/30/2017
Create Date: 04/01/2016
Last Act Date: 04/01/2016
Mailing Name: Not reported
Mailing Address: 1121 E JEFFERSON ST
Mailing Address 2: Not reported
Mailing City,State,Zip: STOCKTON, CA 95205
Owner Name: SAMEER MADADY
Owner Address: 1121 E JEFFERSON ST
Owner Address 2: Not reported
Owner City,State,Zip: STOCKTON, CA 95205
Contact Name: SAMEER MADADY
Contact Address: 1121 E JEFFERSON ST
Contact Address 2: Not reported
City,State,Zip: STOCKTON, CA 95205

NAICS:

EPA ID: CAL000415867
Create Date: 2016-04-01 15:23:51
NAICS Code: 42193
NAICS Description: Recyclable Material Wholesalers
Issued EPA ID Date: 2016-04-01 15:23:51
Inactive Date: 2017-06-30 00:00:00
Facility Name: SUPER AUTO PARTS
Facility Address: 1121 E JEFFERSON ST
Facility Address 2: Not reported
Facility City: STOCKTON
Facility County: 39
Facility State: CA
Facility Zip: 95205

Map ID
 Direction
 Distance
 Elevation

MAP FINDINGS

Site

Database(s)

EDR ID Number
 EPA ID Number

H117
SE
< 1/8
0.014 mi.
75 ft.

GHAFOURI LLC DBA SUPER AUTO PARTS
1121 E JEFFERSON ST
STOCKTON, CA 95205

RCRA NonGen / NLR **1025872570**
CAL000445693

Site 4 of 12 in cluster H

Relative:
Higher
Actual:
18 ft.

<p>RCRA Listings:</p> <p>Date Form Received by Agency:</p> <p>Handler Name:</p> <p>Handler Address:</p> <p>Handler City,State,Zip:</p> <p>EPA ID:</p> <p>Contact Name:</p> <p>Contact Address:</p> <p>Contact City,State,Zip:</p> <p>Contact Telephone:</p> <p>Contact Fax:</p> <p>Contact Email:</p> <p>Contact Title:</p> <p>EPA Region:</p> <p>Land Type:</p> <p>Federal Waste Generator Description:</p> <p>Non-Notifier:</p> <p>Biennial Report Cycle:</p> <p>Accessibility:</p> <p>Active Site Indicator:</p> <p>State District Owner:</p> <p>State District:</p> <p>Mailing Address:</p> <p>Mailing City,State,Zip:</p> <p>Owner Name:</p> <p>Owner Type:</p> <p>Operator Name:</p> <p>Operator Type:</p> <p>Short-Term Generator Activity:</p> <p>Importer Activity:</p> <p>Mixed Waste Generator:</p> <p>Transporter Activity:</p> <p>Transfer Facility Activity:</p> <p>Recycler Activity with Storage:</p> <p>Small Quantity On-Site Burner Exemption:</p> <p>Smelting Melting and Refining Furnace Exemption:</p> <p>Underground Injection Control:</p> <p>Off-Site Waste Receipt:</p> <p>Universal Waste Indicator:</p> <p>Universal Waste Destination Facility:</p> <p>Federal Universal Waste:</p> <p>Active Site Fed-Reg Treatment Storage and Disposal Facility:</p> <p>Active Site Converter Treatment storage and Disposal Facility:</p> <p>Active Site State-Reg Treatment Storage and Disposal Facility:</p> <p>Active Site State-Reg Handler:</p> <p>Federal Facility Indicator:</p> <p>Hazardous Secondary Material Indicator:</p> <p>Sub-Part K Indicator:</p> <p>Commercial TSD Indicator:</p> <p>Treatment Storage and Disposal Type:</p> <p>2018 GPRA Permit Baseline:</p> <p>2018 GPRA Renewals Baseline:</p> <p>Permit Renewals Workload Universe:</p>	<p>2019-05-01 00:00:00.0</p> <p>GHAFOURI LLC DBA SUPER AUTO PARTS</p> <p>1121 E JEFFERSON ST</p> <p>STOCKTON, CA 95205</p> <p>CAL000445693</p> <p>AHMAD NAWAB GHAFOURI</p> <p>320 GRAND ST APT 206</p> <p>ALAMEDA, CA 94501</p> <p>925-383-5827</p> <p>Not reported</p> <p>SUPERAUTOANDPARTS@GMAIL.COM</p> <p>Not reported</p> <p>09</p> <p>Not reported</p> <p>Not a generator, verified</p> <p>Not reported</p> <p>Not reported</p> <p>Not reported</p> <p>Handler Activities</p> <p>Not reported</p> <p>Not reported</p> <p>1121 E JEFFERSON ST</p> <p>STOCKTON, CA 95205</p> <p>AHMAD NAWAB GHAFOURI</p> <p>Other</p> <p>AHMAD NAWAB GHAFOURI</p> <p>Other</p> <p>No</p> <p>No</p> <p>No</p> <p>No</p> <p>No</p> <p>No</p> <p>No</p> <p>Yes</p> <p>No</p> <p>No</p> <p>No</p> <p>No</p> <p>No</p> <p>No</p> <p>Yes</p> <p>Yes</p> <p>No</p> <p>Not reported</p> <p>Not reported</p> <p>Not reported</p> <p>---</p> <p>Not reported</p> <p>N</p> <p>Not reported</p> <p>No</p> <p>Not reported</p> <p>Not on the Baseline</p> <p>Not on the Baseline</p> <p>Not reported</p>
---	---

Map ID
Direction
Distance
Elevation

MAP FINDINGS

Site

Database(s)

EDR ID Number
EPA ID Number

GHAFOURI LLC DBA SUPER AUTO PARTS (Continued)

1025872570

Permit Workload Universe:	Not reported
Permit Progress Universe:	Not reported
Post-Closure Workload Universe:	Not reported
Closure Workload Universe:	Not reported
202 GPRA Corrective Action Baseline:	No
Corrective Action Workload Universe:	No
Subject to Corrective Action Universe:	No
Non-TSDFs Where RCRA CA has Been Imposed Universe:	No
TSDFs Potentially Subject to CA Under 3004 (u)/(v) Universe:	No
TSDFs Only Subject to CA under Discretionary Auth Universe:	No
Corrective Action Priority Ranking:	No NCAPS ranking
Environmental Control Indicator:	No
Institutional Control Indicator:	No
Human Exposure Controls Indicator:	N/A
Groundwater Controls Indicator:	N/A
Operating TSDF Universe:	Not reported
Full Enforcement Universe:	Not reported
Significant Non-Complier Universe:	No
Unaddressed Significant Non-Complier Universe:	No
Addressed Significant Non-Complier Universe:	No
Significant Non-Complier With a Compliance Schedule Universe:	No
Financial Assurance Required:	Not reported
Handler Date of Last Change:	2019-06-28 17:27:06.0
Recognized Trader-Importer:	No
Recognized Trader-Exporter:	No
Importer of Spent Lead Acid Batteries:	No
Exporter of Spent Lead Acid Batteries:	No
Recycler Activity Without Storage:	No
Manifest Broker:	No
Sub-Part P Indicator:	No

Handler - Owner Operator:

Owner/Operator Indicator:	Owner
Owner/Operator Name:	AHMAD NAWAB GHAFOURI
Legal Status:	Other
Date Became Current:	Not reported
Date Ended Current:	Not reported
Owner/Operator Address:	320 GRAND ST APT 206
Owner/Operator City,State,Zip:	ALAMEDA, CA 94501
Owner/Operator Telephone:	925-383-5827
Owner/Operator Telephone Ext:	Not reported
Owner/Operator Fax:	Not reported
Owner/Operator Email:	Not reported

Owner/Operator Indicator:	Operator
Owner/Operator Name:	AHMAD NAWAB GHAFOURI
Legal Status:	Other
Date Became Current:	Not reported
Date Ended Current:	Not reported
Owner/Operator Address:	320 GRAND ST APT 206
Owner/Operator City,State,Zip:	ALAMEDA, CA 94501
Owner/Operator Telephone:	925-383-5827
Owner/Operator Telephone Ext:	Not reported
Owner/Operator Fax:	Not reported
Owner/Operator Email:	Not reported

Map ID
 Direction
 Distance
 Elevation

MAP FINDINGS

Site

Database(s)

EDR ID Number
 EPA ID Number

GHAFOURI LLC DBA SUPER AUTO PARTS (Continued)

1025872570

Historic Generators:

Receive Date:	2019-05-01 00:00:00.0
Handler Name:	GHAFOURI LLC DBA SUPER AUTO PARTS
Federal Waste Generator Description:	Not a generator, verified
State District Owner:	Not reported
Large Quantity Handler of Universal Waste:	No
Recognized Trader Importer:	No
Recognized Trader Exporter:	No
Spent Lead Acid Battery Importer:	No
Spent Lead Acid Battery Exporter:	No
Current Record:	Yes
Non Storage Recycler Activity:	Not reported
Electronic Manifest Broker:	Not reported

List of NAICS Codes and Descriptions:

NAICS Code:	441310
NAICS Description:	AUTOMOTIVE PARTS AND ACCESSORIES STORES

Facility Has Received Notices of Violation:

No Violations Found:

Evaluation Action Summary:

No Evaluations Found:

B118	WOOLEY MTRS AUTO REPRS	EDR Hist Auto	1014164343
North	1120 WEBER AVE E		N/A
< 1/8	STOCKTON, CA		
0.014 mi.			
76 ft.	Site 14 of 27 in cluster B		
Relative:	EDR Hist Auto		
Higher			
Actual:	Year: Name:	Type:	
20 ft.	1960 WOOLEY MTRS AUTO REPRS	AUTOMOBILE REPAIRING	

B119	ROSASCO, ALLAN (VACANT LOT)	UST	U004024741
North	1102 E WEBER AVE		N/A
< 1/8	STOCKTON, CA 95205		
0.015 mi.			
79 ft.	Site 15 of 27 in cluster B		
Relative:	UST SAN JOAQUIN:		
Higher	Name:	ROSASCO, ALLAN (VACANT LOT)	
Actual:	Address:	1102 E WEBER AVE	
20 ft.	City,State,Zip:	STOCKTON, CA 95205	
	Region:	SJ	
	Facility Id:	FA0015728	
	Mail Address:	PO BOX 12	
	Mail Address 2:	Not reported	
	Mail Care of:	ROSASCO, ALLAN	
	Mail City,St,Zip:	OAKHURST, CA 95644	

Map ID
Direction
Distance
Elevation

MAP FINDINGS

Site

Database(s)

EDR ID Number
EPA ID Number

ROSASCO, ALLAN (VACANT LOT) (Continued)

U004024741

Tank Rec ID: Not reported
Tank Number: 1
Tank Status: 02 - Inactive, non-billable
Tank Capacity: 350
Product Type Desc: 09 - OTHER PETROLEUM
Program Element: 2380
Decode for Program Element: 2380 - ADDITIONAL EXISTING UST - obsolete
Chemical Form: (none)
CAS#: Not reported
CERS ID: Not reported
Cross Ref Tank ID: Not reported
LEA ID: 9
Common Name: Not reported
Date Installed: Not reported
Date of Closure: Not reported
Latitude: Not reported
Longitude: Not reported

Tank Rec ID: Not reported
Tank Number: 10
Tank Status: 02 - Inactive, non-billable
Tank Capacity: 970
Product Type Desc: 09 - OTHER PETROLEUM
Program Element: 2380
Decode for Program Element: 2380 - ADDITIONAL EXISTING UST - obsolete
Chemical Form: (none)
CAS#: Not reported
CERS ID: Not reported
Cross Ref Tank ID: Not reported
LEA ID: 9
Common Name: Not reported
Date Installed: Not reported
Date of Closure: Not reported
Latitude: Not reported
Longitude: Not reported

Tank Rec ID: Not reported
Tank Number: 11
Tank Status: 02 - Inactive, non-billable
Tank Capacity: 970
Product Type Desc: 09 - OTHER PETROLEUM
Program Element: 2380
Decode for Program Element: 2380 - ADDITIONAL EXISTING UST - obsolete
Chemical Form: (none)
CAS#: Not reported
CERS ID: Not reported
Cross Ref Tank ID: Not reported
LEA ID: 9
Common Name: Not reported
Date Installed: Not reported
Date of Closure: Not reported
Latitude: Not reported
Longitude: Not reported

Map ID
Direction
Distance
Elevation

MAP FINDINGS

Site

Database(s)

EDR ID Number
EPA ID Number

ROSASCO, ALLAN (VACANT LOT) (Continued)

U004024741

Tank Rec ID: Not reported
Tank Number: 12
Tank Status: 02 - Inactive, non-billable
Tank Capacity: 970
Product Type Desc: 09 - OTHER PETROLEUM
Program Element: 2380
Decode for Program Element: 2380 - ADDITIONAL EXISTING UST - obsolete
Chemical Form: (none)
CAS#: Not reported
CERS ID: Not reported
Cross Ref Tank ID: Not reported
LEA ID: 9
Common Name: Not reported
Date Installed: Not reported
Date of Closure: Not reported
Latitude: Not reported
Longitude: Not reported

Tank Rec ID: Not reported
Tank Number: 13
Tank Status: 02 - Inactive, non-billable
Tank Capacity: 970
Product Type Desc: 09 - OTHER PETROLEUM
Program Element: 2380
Decode for Program Element: 2380 - ADDITIONAL EXISTING UST - obsolete
Chemical Form: (none)
CAS#: Not reported
CERS ID: Not reported
Cross Ref Tank ID: Not reported
LEA ID: 9
Common Name: Not reported
Date Installed: Not reported
Date of Closure: Not reported
Latitude: Not reported
Longitude: Not reported

Tank Rec ID: Not reported
Tank Number: 14
Tank Status: 02 - Inactive, non-billable
Tank Capacity: 970
Product Type Desc: 09 - OTHER PETROLEUM
Program Element: 2380
Decode for Program Element: 2380 - ADDITIONAL EXISTING UST - obsolete
Chemical Form: (none)
CAS#: Not reported
CERS ID: Not reported
Cross Ref Tank ID: Not reported
LEA ID: 9
Common Name: Not reported
Date Installed: Not reported
Date of Closure: Not reported
Latitude: Not reported
Longitude: Not reported

Map ID
Direction
Distance
Elevation

MAP FINDINGS

Site

Database(s)

EDR ID Number
EPA ID Number

ROSASCO, ALLAN (VACANT LOT) (Continued)

U004024741

Tank Rec ID: Not reported
Tank Number: 15
Tank Status: 02 - Inactive, non-billable
Tank Capacity: 970
Product Type Desc: 09 - OTHER PETROLEUM
Program Element: 2380
Decode for Program Element: 2380 - ADDITIONAL EXISTING UST - obsolete
Chemical Form: (none)
CAS#: Not reported
CERS ID: Not reported
Cross Ref Tank ID: Not reported
LEA ID: 9
Common Name: Not reported
Date Installed: Not reported
Date of Closure: Not reported
Latitude: Not reported
Longitude: Not reported

Tank Rec ID: Not reported
Tank Number: 2
Tank Status: 02 - Inactive, non-billable
Tank Capacity: 350
Product Type Desc: 09 - OTHER PETROLEUM
Program Element: 2380
Decode for Program Element: 2380 - ADDITIONAL EXISTING UST - obsolete
Chemical Form: (none)
CAS#: Not reported
CERS ID: Not reported
Cross Ref Tank ID: Not reported
LEA ID: 9
Common Name: Not reported
Date Installed: Not reported
Date of Closure: Not reported
Latitude: Not reported
Longitude: Not reported

Tank Rec ID: Not reported
Tank Number: 3
Tank Status: 02 - Inactive, non-billable
Tank Capacity: 350
Product Type Desc: 09 - OTHER PETROLEUM
Program Element: 2380
Decode for Program Element: 2380 - ADDITIONAL EXISTING UST - obsolete
Chemical Form: (none)
CAS#: Not reported
CERS ID: Not reported
Cross Ref Tank ID: Not reported
LEA ID: 9
Common Name: Not reported
Date Installed: Not reported
Date of Closure: Not reported
Latitude: Not reported
Longitude: Not reported

Map ID
Direction
Distance
Elevation

MAP FINDINGS

Site

Database(s)

EDR ID Number
EPA ID Number

ROSASCO, ALLAN (VACANT LOT) (Continued)

U004024741

Tank Rec ID: Not reported
Tank Number: 4
Tank Status: 02 - Inactive, non-billable
Tank Capacity: 350
Product Type Desc: 09 - OTHER PETROLEUM
Program Element: 2380
Decode for Program Element: 2380 - ADDITIONAL EXISTING UST - obsolete
Chemical Form: (none)
CAS#: Not reported
CERS ID: Not reported
Cross Ref Tank ID: Not reported
LEA ID: 9
Common Name: Not reported
Date Installed: Not reported
Date of Closure: Not reported
Latitude: Not reported
Longitude: Not reported

Tank Rec ID: Not reported
Tank Number: 5
Tank Status: 02 - Inactive, non-billable
Tank Capacity: 350
Product Type Desc: 09 - OTHER PETROLEUM
Program Element: 2380
Decode for Program Element: 2380 - ADDITIONAL EXISTING UST - obsolete
Chemical Form: (none)
CAS#: Not reported
CERS ID: Not reported
Cross Ref Tank ID: Not reported
LEA ID: 9
Common Name: Not reported
Date Installed: Not reported
Date of Closure: Not reported
Latitude: Not reported
Longitude: Not reported

Tank Rec ID: Not reported
Tank Number: 6
Tank Status: 02 - Inactive, non-billable
Tank Capacity: 970
Product Type Desc: 09 - OTHER PETROLEUM
Program Element: 2380
Decode for Program Element: 2380 - ADDITIONAL EXISTING UST - obsolete
Chemical Form: (none)
CAS#: Not reported
CERS ID: Not reported
Cross Ref Tank ID: Not reported
LEA ID: 9
Common Name: Not reported
Date Installed: Not reported
Date of Closure: Not reported
Latitude: Not reported
Longitude: Not reported

Map ID
Direction
Distance
Elevation

MAP FINDINGS

Site

Database(s)

EDR ID Number
EPA ID Number

ROSASCO, ALLAN (VACANT LOT) (Continued)

U004024741

Tank Rec ID: Not reported
Tank Number: 7
Tank Status: 02 - Inactive, non-billable
Tank Capacity: 970
Product Type Desc: 09 - OTHER PETROLEUM
Program Element: 2380
Decode for Program Element: 2380 - ADDITIONAL EXISTING UST - obsolete
Chemical Form: (none)
CAS#: Not reported
CERS ID: Not reported
Cross Ref Tank ID: Not reported
LEA ID: 9
Common Name: Not reported
Date Installed: Not reported
Date of Closure: Not reported
Latitude: Not reported
Longitude: Not reported

Tank Rec ID: Not reported
Tank Number: 8
Tank Status: 02 - Inactive, non-billable
Tank Capacity: 970
Product Type Desc: 09 - OTHER PETROLEUM
Program Element: 2380
Decode for Program Element: 2380 - ADDITIONAL EXISTING UST - obsolete
Chemical Form: (none)
CAS#: Not reported
CERS ID: Not reported
Cross Ref Tank ID: Not reported
LEA ID: 9
Common Name: Not reported
Date Installed: Not reported
Date of Closure: Not reported
Latitude: Not reported
Longitude: Not reported

Tank Rec ID: Not reported
Tank Number: 9
Tank Status: 02 - Inactive, non-billable
Tank Capacity: 970
Product Type Desc: 09 - OTHER PETROLEUM
Program Element: 2380
Decode for Program Element: 2380 - ADDITIONAL EXISTING UST - obsolete
Chemical Form: (none)
CAS#: Not reported
CERS ID: Not reported
Cross Ref Tank ID: Not reported
LEA ID: 9
Common Name: Not reported
Date Installed: Not reported
Date of Closure: Not reported
Latitude: Not reported
Longitude: Not reported

Map ID
Direction
Distance
Elevation

MAP FINDINGS

Site

Database(s)

EDR ID Number
EPA ID Number

B120 **HARMAN H C GAS STA** **EDR Hist Auto** **1014195195**
North **1102 E WEBER AVE** **N/A**
< 1/8 **STOCKTON, CA**
0.015 mi.
79 ft. **Site 16 of 27 in cluster B**
Relative: EDR Hist Auto
Higher
Actual: Year: Name: Type:
20 ft. 1940 HARMAN H C GAS STA GASOLINE AND OIL SERVICE STATIONS

B121 **S & B AUTO MECHANIC & BODY REPR AUTO RPR** **EDR Hist Auto** **1014190885**
North **1124 E MAIN ST** **N/A**
< 1/8 **STOCKTON, CA 95205**
0.016 mi.
84 ft. **Site 17 of 27 in cluster B**
Relative: EDR Hist Auto
Higher
Actual: Year: Name: Type:
20 ft. 1982 LUIS AUTOMOTIVE REPAIR General Automotive Repair Shops
1983 LUIS AUTOMOTIVE REPAIR General Automotive Repair Shops
1984 LUIS AUTOMOTIVE REPAIR AUTOMOBILE REPAIRING
1985 LUIS AUTOMOTIVE REPAIR General Automotive Repair Shops
1986 LUIS AUTOMOTIVE REPAIR General Automotive Repair Shops
1989 S & B AUTO MECHANIC & BDY REPR General Automotive Repair Shops
1990 S B AUTO MECHANIC & BODY REPAIR AUTOMOBILE REPAIRING
1991 S & B AUTO MECHANIC & BDY REPR General Automotive Repair Shops
1992 S & B AUTO MECHANIC & BDY REPR General Automotive Repair Shops
1993 S & B AUTO MECHANIC & BDY REPR General Automotive Repair Shops
1994 S & B AUTO MECHANIC & BDY REPR General Automotive Repair Shops
1994 KONG AUTO REPAIR General Automotive Repair Shops
1995 S & B AUTO MECHANIC & BDY REPR General Automotive Repair Shops
1995 KONG AUTO REPAIR General Automotive Repair Shops
1996 KONG AUTO REPAIR General Automotive Repair Shops
1996 S & B AUTO MECHANIC & BDY REPR General Automotive Repair Shops
1997 S & B AUTO MECHANIC & BDY REPR General Automotive Repair Shops
1997 KONG AUTO REPAIR General Automotive Repair Shops
1998 KONG AUTO REPAIR General Automotive Repair Shops
1998 S & B AUTO MECHANIC & BDY REPR General Automotive Repair Shops
1999 S & B AUTO MECHANIC & BODY REPR AUTOMOBILE REPAIRING & SERVICE
1999 KONG AUTO REPAIR General Automotive Repair Shops
1999 S & B AUTO MECHANIC & BDY REPR General Automotive Repair Shops
2000 S & B AUTO MECHANIC & BDY REPR General Automotive Repair Shops
2000 THAO KONG General Automotive Repair Shops

M122 **BOCKMAN & WOODY ELECTRIC CO** **SWEEPS UST** **S101593461**
NNW **930 E MINER** **CA FID UST** **N/A**
< 1/8 **STOCKTON, CA 95205**
0.017 mi.
91 ft. **Site 1 of 35 in cluster M**
Relative: SWEEPS UST:
Higher Name: BOCKMAN & WOODY ELECTRIC CO
Actual: Address: 930 E MINER
19 ft. City: STOCKTON
Status: Active
Comp Number: 1188

Map ID
Direction
Distance
Elevation

MAP FINDINGS

Site

Database(s)

EDR ID Number
EPA ID Number

BOCKMAN & WOODY ELECTRIC CO (Continued)

S101593461

Number: 1
Board Of Equalization: 44-024579
Referral Date: 04-24-90
Action Date: 04-24-90
Created Date: 06-17-88
Owner Tank Id: Not reported
SWRCB Tank Id: 39-000-001188-000001
Tank Status: A
Capacity: 1000
Active Date: 08-02-88
Tank Use: M.V. FUEL
STG: P
Content: REG UNLEADED
Number Of Tanks: 1

CA FID UST:

Facility ID: 39004130
Regulated By: UTNKA
Regulated ID: Not reported
Cortese Code: Not reported
SIC Code: Not reported
Facility Phone: Not reported
Mail To: Not reported
Mailing Address: P O BOX 1018
Mailing Address 2: Not reported
Mailing City,St,Zip: STOCKTON 95205
Contact: Not reported
Contact Phone: Not reported
DUNs Number: Not reported
NPDES Number: Not reported
EPA ID: Not reported
Comments: Not reported
Status: Active

**M123
NNW
< 1/8
0.017 mi.
91 ft.**

**BOCKMON & WOMBLE
930 E MINER AVE
STOCKTON, CA 95205**

**UST U004023389
N/A**

Site 2 of 35 in cluster M

**Relative:
Higher
Actual:
19 ft.**

UST SAN JOAQUIN:
Name: BOCKMON & WOMBLE
Address: 930 E MINER AVE
City,State,Zip: STOCKTON, CA 95205
Region: SJ
Facility Id: FA0003578
Mail Address: 930 E MINER AVE
Mail Address 2: Not reported
Mail Care of: BOCKMON & WOODY
Mail City,St,Zip: STOCKTON, CA 95201

Tank Rec ID: Not reported
Tank Number: 1
Tank Status: 02 - Inactive, non-billable
Tank Capacity: 1000
Product Type Desc: 1a - REGULAR UNLEADED
Program Element: 2380

Map ID
Direction
Distance
Elevation

MAP FINDINGS

Site

Database(s)

EDR ID Number
EPA ID Number

BOCKMON & WOMBLE (Continued)

U004023389

Decode for Program Element: 2380 - ADDITIONAL EXISTING UST - obsolete
Chemical Form: (none)
CAS#: Not reported
CERS ID: Not reported
Cross Ref Tank ID: Not reported
LEA ID: 9
Common Name: Not reported
Date Installed: Not reported
Date of Closure: Not reported
Latitude: 37.9576062460
Longitude: -121.2825427437

**M124
NNW
< 1/8
0.017 mi.
91 ft.**

**BOCKMAN & WOMBLE ELECTRIC INC.
930 E MINER AVE
STOCKTON, CA 95202**

**HIST UST S112860367
HAZNET N/A
HWTS**

Site 3 of 35 in cluster M

**Relative:
Higher**

HIST UST:

**Actual:
19 ft.**

Name: BOCKMON AND WOMBLE ELECTRIC CO
Address: 930 E MINER AVE
City,State,Zip: STOCKTON, CA 95201
File Number: 0002F9F7
URL: <http://geotracker.waterboards.ca.gov/ustpdfs/pdf/0002F9F7.pdf>
Region: Not reported
Facility ID: Not reported
Facility Type: Not reported
Other Type: Not reported
Contact Name: Not reported
Telephone: Not reported
Owner Name: Not reported
Owner Address: Not reported
Owner City,St,Zip: Not reported
Total Tanks: Not reported

Tank Num: Not reported
Container Num: Not reported
Year Installed: Not reported
Tank Capacity: Not reported
Tank Used for: Not reported
Type of Fuel: Not reported
Container Construction Thickness: Not reported
Leak Detection: Not reported

Click here for Geo Tracker PDF:

HAZNET:

Name: BOCKMAN & WOMBLE ELECTRIC INC.
Address: 930 E MINER AVE
Address 2: Not reported
City,State,Zip: STOCKTON, CA 952020000
Contact: RICHARD THORPE/CONTRACTOR
Telephone: 2093686175
Mailing Name: Not reported
Mailing Address: PO BOX 1018

Year: 1993

Map ID
Direction
Distance
Elevation

MAP FINDINGS

Site

Database(s)

EDR ID Number
EPA ID Number

BOCKMAN & WOMBLE ELECTRIC INC. (Continued)

S112860367

Gepaid: CAC001018040
TSD EPA ID: CAD083166728
CA Waste Code: 223 - Unspecified oil-containing waste
Disposal Method: R01 - Recycler
Tons: 0.05

Additional Info:

Year: 1993
Gen EPA ID: CAC001018040

Shipment Date: 19931202
Creation Date: 9/14/1995 0:00:00
Receipt Date: 19931203
Manifest ID: 92881056
Trans EPA ID: CAD982417255
Trans Name: Not reported
Trans 2 EPA ID: Not reported
Trans 2 Name: Not reported
TSD EPA ID: CAD083166728
Trans Name: Not reported
TSD Alt EPA ID: CAD083166728
TSD Alt Name: Not reported
Waste Code Description: 223 - Unspecified oil-containing waste
RCRA Code: Not reported
Meth Code: R01 - Recycler
Quantity Tons: 0.05
Waste Quantity: 12
Quantity Unit: G
Additional Code 1: Not reported
Additional Code 2: Not reported
Additional Code 3: Not reported
Additional Code 4: Not reported
Additional Code 5: Not reported

HWTS:

Name: BOCKMAN & WOMBLE ELECTRIC INC.
Address: 930 E MINER AVE
Address 2: Not reported
City,State,Zip: STOCKTON, CA 952020000
EPA ID: CAC001018040
Inactive Date: 10/25/2000
Create Date: 09/28/1993
Last Act Date: 10/25/2000
Mailing Name: Not reported
Mailing Address: PO BOX 1018
Mailing Address 2: Not reported
Mailing City,State,Zip: STOCKTON, CA 952010000
Owner Name: BOCKMAN & WOMBLE ELECTRIC INC
Owner Address: PO BOX 1018
Owner Address 2: Not reported
Owner City,State,Zip: STOCKTON, CA 952010000
Contact Name: RICHARD THORPE/CONTRACTOR
Contact Address: JIM THORPE OIL INC.
Contact Address 2: Not reported
City,State,Zip: LODI, CA 952410357

Map ID
 Direction
 Distance
 Elevation

MAP FINDINGS

Site

Database(s)

EDR ID Number
 EPA ID Number

M125
NNW
 < 1/8
 0.017 mi.
 91 ft.

BOCKMON & WOMBLE ELECTRIC CO,
930 E MINER AVE
STOCKTON, CA 95201
 Site 4 of 35 in cluster M

HIST UST **U001603203**
 N/A

Relative:
Higher
Actual:
19 ft.

HIST UST:
 Name: BOCKMON & WOMBLE ELECTRIC CO,
 Address: 930 E MINER AVE
 City,State,Zip: STOCKTON, CA 95201
 File Number: Not reported
 URL: Not reported
 Region: STATE
 Facility ID: 00000001492
 Facility Type: Other
 Other Type: CONTRACTOR
 Contact Name: HAROLD WOMBLE
 Telephone: 2094644878
 Owner Name: BOCKMON & WOMBLE ELECTRIC CO,
 Owner Address: 930 E MINER AVE
 Owner City,St,Zip: STOCKTON, CA 95201
 Total Tanks: 0001

Tank Num: 001
 Container Num: 001
 Year Installed: 1983
 Tank Capacity: 00001000
 Tank Used for: PRODUCT
 Type of Fuel: UNLEADED
 Container Construction Thickness: 10
 Leak Detection: Visual, Stock Inventor

K126
NNW
 < 1/8
 0.017 mi.
 92 ft.

MEPCO LABEL SYSTEMS
17 S AURORA ST
STOCKTON, CA 95202
 Site 5 of 13 in cluster K

RCRA-SQG **1001115509**
FINDS **CAR000014456**
ECHO
HAZNET
HWTS

Relative:
Higher
Actual:
18 ft.

RCRA Listings:
 Date Form Received by Agency: 1996-08-14 00:00:00.0
 Handler Name: MEPCO LABEL SYSTEMS
 Handler Address: 17 S AURORA ST
 Handler City,State,Zip: STOCKTON, CA 95202
 EPA ID: CAR000014456
 Contact Name: CAROLYN HARMON
 Contact Address: PO BOX 932
 Contact City,State,Zip: STOCKTON, CA 95201-0932
 Contact Telephone: 209-946-0201
 Contact Fax: Not reported
 Contact Email: Not reported
 Contact Title: Not reported
 EPA Region: 09
 Land Type: Private
 Federal Waste Generator Description: Small Quantity Generator
 Non-Notifier: Not reported
 Biennial Report Cycle: Not reported
 Accessibility: Not reported
 Active Site Indicator: Handler Activities
 State District Owner: Not reported
 State District: Not reported

Map ID
 Direction
 Distance
 Elevation

MAP FINDINGS

Site

Database(s)

EDR ID Number
 EPA ID Number

MEPCO LABEL SYSTEMS (Continued)

1001115509

Mailing Address:	PO BOX 932
Mailing City,State,Zip:	STOCKTON, CA 95201-0932
Owner Name:	ALFRED GASSNER
Owner Type:	Private
Operator Name:	Not reported
Operator Type:	Not reported
Short-Term Generator Activity:	No
Importer Activity:	No
Mixed Waste Generator:	No
Transporter Activity:	No
Transfer Facility Activity:	No
Recycler Activity with Storage:	No
Small Quantity On-Site Burner Exemption:	No
Smelting Melting and Refining Furnace Exemption:	No
Underground Injection Control:	No
Off-Site Waste Receipt:	No
Universal Waste Indicator:	No
Universal Waste Destination Facility:	No
Federal Universal Waste:	No
Active Site Fed-Reg Treatment Storage and Disposal Facility:	Not reported
Active Site Converter Treatment storage and Disposal Facility:	Not reported
Active Site State-Reg Treatment Storage and Disposal Facility:	Not reported
Active Site State-Reg Handler:	---
Federal Facility Indicator:	Not reported
Hazardous Secondary Material Indicator:	NN
Sub-Part K Indicator:	Not reported
Commercial TSD Indicator:	No
Treatment Storage and Disposal Type:	Not reported
2018 GPRA Permit Baseline:	Not on the Baseline
2018 GPRA Renewals Baseline:	Not on the Baseline
Permit Renewals Workload Universe:	Not reported
Permit Workload Universe:	Not reported
Permit Progress Universe:	Not reported
Post-Closure Workload Universe:	Not reported
Closure Workload Universe:	Not reported
202 GPRA Corrective Action Baseline:	No
Corrective Action Workload Universe:	No
Subject to Corrective Action Universe:	No
Non-TSDFs Where RCRA CA has Been Imposed Universe:	No
TSDFs Potentially Subject to CA Under 3004 (u)/(v) Universe:	No
TSDFs Only Subject to CA under Discretionary Auth Universe:	No
Corrective Action Priority Ranking:	No NCAPS ranking
Environmental Control Indicator:	No
Institutional Control Indicator:	No
Human Exposure Controls Indicator:	N/A
Groundwater Controls Indicator:	N/A
Operating TSDF Universe:	Not reported
Full Enforcement Universe:	Not reported
Significant Non-Complier Universe:	No
Unaddressed Significant Non-Complier Universe:	No
Addressed Significant Non-Complier Universe:	No
Significant Non-Complier With a Compliance Schedule Universe:	No
Financial Assurance Required:	Not reported
Handler Date of Last Change:	2000-09-15 17:30:55.0
Recognized Trader-Importer:	No
Recognized Trader-Exporter:	No
Importer of Spent Lead Acid Batteries:	No

Map ID
Direction
Distance
Elevation

MAP FINDINGS

Site

Database(s)

EDR ID Number
EPA ID Number

MEPCO LABEL SYSTEMS (Continued)

1001115509

Exporter of Spent Lead Acid Batteries:	No
Recycler Activity Without Storage:	Not reported
Manifest Broker:	Not reported
Sub-Part P Indicator:	Not reported

Handler - Owner Operator:

Owner/Operator Indicator:	Owner
Owner/Operator Name:	ALFRED GASSNER
Legal Status:	Private
Date Became Current:	Not reported
Date Ended Current:	Not reported
Owner/Operator Address:	PO BOX 932
Owner/Operator City,State,Zip:	STOCKTON, CA 95201-0932
Owner/Operator Telephone:	209-946-0201
Owner/Operator Telephone Ext:	Not reported
Owner/Operator Fax:	Not reported
Owner/Operator Email:	Not reported

Historic Generators:

Receive Date:	1996-08-14 00:00:00.0
Handler Name:	MEPCO LABEL SYSTEMS
Federal Waste Generator Description:	Small Quantity Generator
State District Owner:	Not reported
Large Quantity Handler of Universal Waste:	No
Recognized Trader Importer:	No
Recognized Trader Exporter:	No
Spent Lead Acid Battery Importer:	No
Spent Lead Acid Battery Exporter:	No
Current Record:	Yes
Non Storage Recycler Activity:	Not reported
Electronic Manifest Broker:	Not reported

List of NAICS Codes and Descriptions:

No NAICS Codes Found:

Facility Has Received Notices of Violation:

No Violations Found:

Evaluation Action Summary:

No Evaluations Found:

FINDS:

Registry ID: 110002913492

[Click Here:](#)

Environmental Interest/Information System:

RCRAInfo is a national information system that supports the Resource Conservation and Recovery Act (RCRA) program through the tracking of events and activities related to facilities that generate, transport, and treat, store, or dispose of hazardous waste. RCRAInfo allows RCRA

Map ID
Direction
Distance
Elevation

MAP FINDINGS

Site

Database(s)

EDR ID Number
EPA ID Number

MEPCO LABEL SYSTEMS (Continued)

100115509

program staff to track the notification, permit, compliance, and corrective action activities required under RCRA.

[Click this hyperlink](#) while viewing on your computer to access additional FINDS: detail in the EDR Site Report.

ECHO:

Envid: 100115509
Registry ID: 110002913492
DFR URL: <http://echo.epa.gov/detailed-facility-report?fid=110002913492>
Name: MEPCO LABEL SYSTEMS
Address: 17 S AURORA ST
City,State,Zip: STOCKTON, CA 95202

HAZNET:

Name: MEPCO LABEL SYSTEMS
Address: 17 S AURORA ST
Address 2: Not reported
City,State,Zip: STOCKTON, CA 952020000
Contact: ALFRED GASSNER
Telephone: --
Mailing Name: Not reported
Mailing Address: PO BOX 932

Year: 1996
Gepaid: CAR000014456
TSD EPA ID: CAD028409019
CA Waste Code: 221 - Waste oil and mixed oil
Disposal Method: H01 - Transfer Station
Tons: 0.57

Additional Info:

Year: 1996
Gen EPA ID: CAR000014456

Shipment Date: 19960920
Creation Date: 5/20/1997 0:00:00
Receipt Date: 19960926
Manifest ID: 93383915
Trans EPA ID: CAD982524480
Trans Name: Not reported
Trans 2 EPA ID: Not reported
Trans 2 Name: Not reported
TSD EPA ID: CAD028409019
Trans Name: Not reported
TSD Alt EPA ID: Not reported
TSD Alt Name: Not reported
Waste Code Description: 221 - Waste oil and mixed oil
RCRA Code: F002
Meth Code: H01 - Transfer Station
Quantity Tons: 0.57
Waste Quantity: 150
Quantity Unit: G
Additional Code 1: Not reported
Additional Code 2: Not reported
Additional Code 3: Not reported

Map ID
 Direction
 Distance
 Elevation

MAP FINDINGS

Site

Database(s)

EDR ID Number
 EPA ID Number

MEPCO LABEL SYSTEMS (Continued)

1001115509

Additional Code 4: Not reported
 Additional Code 5: Not reported

HWTS:

Name: MEPCO LABEL SYSTEMS
 Address: 17 S AURORA ST
 Address 2: Not reported
 City,State,Zip: STOCKTON, CA 952020000
 EPA ID: CAR000014456
 Inactive Date: 06/01/1997
 Create Date: 02/26/1997
 Last Act Date: 07/06/2010
 Mailing Name: Not reported
 Mailing Address: PO BOX 932
 Mailing Address 2: Not reported
 Mailing City,State,Zip: STOCKTON, CA 952010000
 Owner Name: ALFRED GASSNER
 Owner Address: PO BOX 932
 Owner Address 2: Not reported
 Owner City,State,Zip: STOCKTON, CA --
 Contact Name: ALFRED GASSNER
 Contact Address: PO BOX 932
 Contact Address 2: Not reported
 City,State,Zip: STOCKTON, CA --

A127
NNW
 < 1/8
 0.019 mi.
 98 ft.

PORCHEROT VICTOR LNDY
943 E CHANNEL ST
STOCKTON, CA
 Site 13 of 26 in cluster A

EDR Hist Cleaner **1014159122**
 N/A

Relative:
Higher

EDR Hist Cleaner

Actual:
 19 ft.

Year:	Name:	Type:
1911	PORCHEROT VICTOR LNDY	LAUNDRIES

K128
NNW
 < 1/8
 0.020 mi.
 104 ft.

ABALDWIN & REMINGTON
20 S AURORA ST
STOCKTON, CA
 Site 6 of 13 in cluster K

EDR Hist Auto **1014192989**
 N/A

Relative:
Higher

EDR Hist Auto

Actual:
 18 ft.

Year:	Name:	Type:
1940	ABALDWIN & REMINGTON	AUTOMOBILE REPAIRING
1985	T N T AUTOMOTIVE ENTERPRISES	General Automotive Repair Shops
1985	JACKS GARAGE & TOW SERVICE CO	General Automotive Repair Shops
1986	T N T AUTOMOTIVE ENTERPRISES	General Automotive Repair Shops
1987	T N T AUTOMOTIVE ENTERPRISES	General Automotive Repair Shops

MAP FINDINGS

Map ID
Direction
Distance
Elevation

Site

Database(s)

EDR ID Number
EPA ID Number

A129
NNW
< 1/8
0.020 mi.
105 ft.

JAMES C E AUTO REPR
38 N AURORA ST
STOCKTON, CA

Site 14 of 26 in cluster A

EDR Hist Auto **1014181132**
N/A

Relative:
Higher

EDR Hist Auto

Actual:
18 ft.

Year: Name:
1940 JAMES C E AUTO REPR

Type:
AUTOMOBILE REPAIRING

N130
North
< 1/8
0.020 mi.
106 ft.

SEPULVEDAS TRUCK PAINTING INC
130 S UNION ST
STOCKTON, CA 95205

Site 1 of 4 in cluster N

CERS HAZ WASTE **S124446858**
N/A

Relative:
Higher

CERS HAZ WASTE:

Actual:
20 ft.

Name: SEPULVEDAS TRUCK PAINTING INC
Address: 130 S UNION ST
City,State,Zip: STOCKTON, CA 95205
Site ID: 549574
CERS ID: 10186825
CERS Description: Hazardous Waste Generator

Evaluation:

Eval General Type: Compliance Evaluation Inspection
Eval Date: 06-27-2019
Violations Found: No
Eval Type: Routine done by local agency
Eval Notes: Complete and submit a copy of the Return to Compliance Certification form to the EHD with a statement documenting the corrective actions that have been or will be taken for each violation, and any supporting paperwork, by July 29, 2019. Starting September 1, 2018, all in-office CERS help will be provided at EHD hourly rate (\$152). To schedule an appointment, please call (209) 468-3420. No violations were found at time of inspection. Inspector provided: Modified contingency plan, Brochure for Small Business Hazardous Waste Disposal, Example of hazardous waste labeling and Schedule of free CUPA Classes. All wastes are handled by SafetyKleen Waste Streams: - Waste paint - Waste solvents - Paint filters Observations found during inspectoin: 119 HSC 25404(e)(4) Failed to report program data in the California Environmental Reporting System (CERS) A submission to the California Electronic Reporting System (CERS) for the hazardous waste program has not been made. Begi

Eval Division: San Joaquin County Environmental Health
Eval Program: HW
Eval Source: CERS

Coordinates:

Site ID: 549574
Facility Name: SEPULVEDAS TRUCK PAINTING INC
Env Int Type Code: HWG
Program ID: 10186825
Coord Name: Not reported
Ref Point Type Desc: Center of a facility or station.
Latitude: 37.953300
Longitude: -121.275950

Map ID
Direction
Distance
Elevation

MAP FINDINGS

Site

Database(s)

EDR ID Number
EPA ID Number

SEPULVEDAS TRUCK PAINTING INC (Continued)

S124446858

Affiliation:

Affiliation Type Desc: CUPA District
Entity Name: San Joaquin Cnty Env Health
Entity Title: Not reported
Affiliation Address: 1868 East Hazelton Avenue
Affiliation City: Stockton
Affiliation State: CA
Affiliation Country: Not reported
Affiliation Zip: 95205-6232
Affiliation Phone: (209) 468-3420

Affiliation Type Desc: Environmental Contact
Entity Name: julian sepulveda
Entity Title: Not reported
Affiliation Address: 130 s. union
Affiliation City: stockton
Affiliation State: CA
Affiliation Country: Not reported
Affiliation Zip: 95205
Affiliation Phone: Not reported

Affiliation Type Desc: Facility Mailing Address
Entity Name: Mailing Address
Entity Title: Not reported
Affiliation Address: PO BOX 5092
Affiliation City: STOCKTON
Affiliation State: CA
Affiliation Country: Not reported
Affiliation Zip: 95205
Affiliation Phone: Not reported

Affiliation Type Desc: Parent Corporation
Entity Name: SEPULVEDAS TRUCK PAINTING INC
Entity Title: Not reported
Affiliation Address: Not reported
Affiliation City: Not reported
Affiliation State: Not reported
Affiliation Country: Not reported
Affiliation Zip: Not reported
Affiliation Phone: Not reported

Affiliation Type Desc: Operator
Entity Name: SEPULVEDA, JULIAN
Entity Title: Not reported
Affiliation Address: Not reported
Affiliation City: Not reported
Affiliation State: Not reported
Affiliation Country: Not reported
Affiliation Zip: Not reported
Affiliation Phone: (209) 609-0106

Affiliation Type Desc: Legal Owner
Entity Name: SEPULVEDA, JULIAN
Entity Title: Not reported
Affiliation Address: PO BOX 5092
Affiliation City: STOCKTON
Affiliation State: CA

MAP FINDINGS

Map ID
Direction
Distance
Elevation

Site

Database(s)

EDR ID Number
EPA ID Number

SEPULVEDAS TRUCK PAINTING INC (Continued)

S124446858

Affiliation Country: United States
Affiliation Zip: 95205
Affiliation Phone: (209) 462-1658

N131
North
< 1/8
0.020 mi.
106 ft.

KENS AUTOMOTIVE REPAIR
130 S UNION ST
STOCKTON, CA 95205

EDR Hist Auto **1014195658**
N/A

Site 2 of 4 in cluster N

Relative:
Higher

EDR Hist Auto

Actual:
20 ft.

Year:	Name:	Type:
1969	KENS AUTOMATIC TRANSMISSN CTR	Automotive Repair Shops, NEC
1970	KENS AUTOMOTIVE REPAIR	AUTOMOBILE REPAIRING

N132
North
< 1/8
0.020 mi.
106 ft.

SEPULVEDA'S TRUCK PAINTING INC
130 SOUTH UNION
STOCKTON, CA 95205

RCRA NonGen / NLR **1024786890**
CAL000025040

Site 3 of 4 in cluster N

Relative:
Higher

RCRA Listings:

Actual:
20 ft.

Date Form Received by Agency:	1990-05-09 00:00:00.0
Handler Name:	SEPULVEDA'S TRUCK PAINTING INC
Handler Address:	130 SOUTH UNION
Handler City,State,Zip:	STOCKTON, CA 95205-0000
EPA ID:	CAL000025040
Contact Name:	JULIAN SEPULVEDA/PRES
Contact Address:	130 S UNION
Contact City,State,Zip:	STOCKTON, CA 95205
Contact Telephone:	209-462-1658
Contact Fax:	209-462-0190
Contact Email:	SEPULVEDASTRUCK@SBCGLOBAL.NET
Contact Title:	Not reported
EPA Region:	09
Land Type:	Not reported
Federal Waste Generator Description:	Not a generator, verified
Non-Notifier:	Not reported
Biennial Report Cycle:	Not reported
Accessibility:	Not reported
Active Site Indicator:	Handler Activities
State District Owner:	Not reported
State District:	Not reported
Mailing Address:	PO BOX 5092
Mailing City,State,Zip:	STOCKTON, CA 95205-0092
Owner Name:	SEPULVEDA JULIAN-OWNER
Owner Type:	Other
Operator Name:	JULIAN SEPULVEDA/PRES
Operator Type:	Other
Short-Term Generator Activity:	No
Importer Activity:	No
Mixed Waste Generator:	No
Transporter Activity:	No
Transfer Facility Activity:	No

Map ID
 Direction
 Distance
 Elevation

MAP FINDINGS

Site

Database(s)

EDR ID Number
 EPA ID Number

SEPULVEDA'S TRUCK PAINTING INC (Continued)

1024786890

Recycler Activity with Storage:	No
Small Quantity On-Site Burner Exemption:	No
Smelting Melting and Refining Furnace Exemption:	No
Underground Injection Control:	No
Off-Site Waste Receipt:	No
Universal Waste Indicator:	Yes
Universal Waste Destination Facility:	Yes
Federal Universal Waste:	No
Active Site Fed-Reg Treatment Storage and Disposal Facility:	Not reported
Active Site Converter Treatment storage and Disposal Facility:	Not reported
Active Site State-Reg Treatment Storage and Disposal Facility:	Not reported
Active Site State-Reg Handler:	---
Federal Facility Indicator:	Not reported
Hazardous Secondary Material Indicator:	N
Sub-Part K Indicator:	Not reported
Commercial TSD Indicator:	No
Treatment Storage and Disposal Type:	Not reported
2018 GPRA Permit Baseline:	Not on the Baseline
2018 GPRA Renewals Baseline:	Not on the Baseline
Permit Renewals Workload Universe:	Not reported
Permit Workload Universe:	Not reported
Permit Progress Universe:	Not reported
Post-Closure Workload Universe:	Not reported
Closure Workload Universe:	Not reported
202 GPRA Corrective Action Baseline:	No
Corrective Action Workload Universe:	No
Subject to Corrective Action Universe:	No
Non-TSDs Where RCRA CA has Been Imposed Universe:	No
TSDs Potentially Subject to CA Under 3004 (u)/(v) Universe:	No
TSDs Only Subject to CA under Discretionary Auth Universe:	No
Corrective Action Priority Ranking:	No NCAPS ranking
Environmental Control Indicator:	No
Institutional Control Indicator:	No
Human Exposure Controls Indicator:	N/A
Groundwater Controls Indicator:	N/A
Operating TSDF Universe:	Not reported
Full Enforcement Universe:	Not reported
Significant Non-Complier Universe:	No
Unaddressed Significant Non-Complier Universe:	No
Addressed Significant Non-Complier Universe:	No
Significant Non-Complier With a Compliance Schedule Universe:	No
Financial Assurance Required:	Not reported
Handler Date of Last Change:	2018-09-05 15:41:09.0
Recognized Trader-Importer:	No
Recognized Trader-Exporter:	No
Importer of Spent Lead Acid Batteries:	No
Exporter of Spent Lead Acid Batteries:	No
Recycler Activity Without Storage:	No
Manifest Broker:	No
Sub-Part P Indicator:	No

Handler - Owner Operator:

Owner/Operator Indicator:	Operator
Owner/Operator Name:	JULIAN SEPULVEDA/PRES
Legal Status:	Other
Date Became Current:	Not reported

Map ID
Direction
Distance
Elevation

MAP FINDINGS

Site

Database(s)

EDR ID Number
EPA ID Number

SEPULVEDA'S TRUCK PAINTING INC (Continued)

1024786890

Date Ended Current: Not reported
Owner/Operator Address: 130 S UNION
Owner/Operator City,State,Zip: STOCKTON, CA 95205
Owner/Operator Telephone: 209-462-1658
Owner/Operator Telephone Ext: Not reported
Owner/Operator Fax: Not reported
Owner/Operator Email: Not reported

Owner/Operator Indicator: Owner
Owner/Operator Name: SEPULVEDA JULIAN-OWNER
Legal Status: Other
Date Became Current: Not reported
Date Ended Current: Not reported
Owner/Operator Address: 130 S UNION
Owner/Operator City,State,Zip: STOCKTON, CA 95205-0000
Owner/Operator Telephone: 209-462-1658
Owner/Operator Telephone Ext: Not reported
Owner/Operator Fax: Not reported
Owner/Operator Email: Not reported

Historic Generators:
Receive Date: 1990-05-09 00:00:00.0
Handler Name: SEPULVEDA'S TRUCK PAINTING INC
Federal Waste Generator Description: Not a generator, verified
State District Owner: Not reported
Large Quantity Handler of Universal Waste: No
Recognized Trader Importer: No
Recognized Trader Exporter: No
Spent Lead Acid Battery Importer: No
Spent Lead Acid Battery Exporter: No
Current Record: Yes
Non Storage Recycler Activity: Not reported
Electronic Manifest Broker: Not reported

List of NAICS Codes and Descriptions:
NAICS Code: 811121
NAICS Description: AUTOMOTIVE BODY, PAINT, AND INTERIOR REPAIR AND MAINTENANCE

Facility Has Received Notices of Violation:

No Violations Found:

Evaluation Action Summary:

No Evaluations Found:

Map ID
Direction
Distance
Elevation

MAP FINDINGS

Site

Database(s)

EDR ID Number
EPA ID Number

O133
SSW
< 1/8
0.022 mi.
115 ft.

HERNANDEZ AUTO PAINT
840 E JEFFERSON ST
STOCKTON, CA 95206
Site 1 of 11 in cluster O

CERS HAZ WASTE **S124446726**
N/A

Relative:
Higher
Actual:
18 ft.

Relative: CERS HAZ WASTE:
Higher Name: HERNANDEZ AUTO PAINT
Address: 840 E JEFFERSON ST
Actual: City,State,Zip: STOCKTON, CA 95206
18 ft. Site ID: 522265
CERS ID: 10787629
CERS Description: Hazardous Waste Generator

Violations:
Site ID: 522265
Site Name: Hernandez Auto Paint
Violation Date: 4/8/2019
Citation: HSC 6.11 25404(e)(4) - California Health and Safety Code, Chapter 6.11, Section(s) 25404(e)(4)
Violation Description: Failure to report program data electronically.
Violation Notes: Returned to compliance on 05/29/2020. A submission to the California Electronic Reporting System (CERS) for the hazardous waste program has not been made. Beginning January 1, 2013, all businesses are required to submit all new (or any changes to existing) hazardous waste information online to the CERS at <http://cers.calepa.ca.gov>. Be sure to include your hazardous waste activity in the Businesses Activities section in CERS in addition to any other relevant activities and required fields.
Violation Division: San Joaquin County Environmental Health
Violation Program: HW
Violation Source: CERS

Site ID: 522265
Site Name: Hernandez Auto Paint
Violation Date: 4/8/2019
Citation: 40 CFR 1 265.31 - U.S. Code of Federal Regulations, Title 40, Chapter 1, Section(s) 265.31
Violation Description: Failure to maintain and operate the facility to minimize the possibility of a fire, explosion, or any unplanned sudden or non-sudden release of hazardous waste or hazardous waste constituents to air, soil, or surface water which could threaten human health or the environment.
Violation Notes: Returned to compliance on 05/29/2020. Oily staining was observed on the ground near the east side of the fence where old oil containers were located. An oily puddle was observed on the ground near three 55 gallon drums on the east side of the backyard. One paper and two metal used oil filters were observed on top of two 55 gallon drums on the east side of the backyard. Saturated oily absorbent was observed on the ground at the base of a 55 gallon steel drum that held used oil. The drum was located near the exit of the backyard into the shop. Facilities shall be maintained and operated to minimize the possibility of a fire, explosion, or release of hazardous waste to air, soil, or surface water which could threaten human health or the environment. Immediately clean the above wastes and manage them according to Title 22 hazardous waste regulations. Submit a statement and supporting documentation explaining how these wastes were managed.
Violation Division: San Joaquin County Environmental Health
Violation Program: HW
Violation Source: CERS

Map ID
Direction
Distance
Elevation

MAP FINDINGS

Site

Database(s)

EDR ID Number
EPA ID Number

HERNANDEZ AUTO PAINT (Continued)

S124446726

Site ID: 522265
Site Name: Hernandez Auto Paint
Violation Date: 4/8/2019
Citation: 22 CCR 12 66262.34(f) - California Code of Regulations, Title 22, Chapter 12, Section(s) 66262.34(f)
Violation Description: Failure to properly label hazardous waste accumulation containers and portable tanks with the following requirements: "Hazardous Waste", name and address of the generator, physical and chemical characteristics of the Hazardous Waste, and starting accumulation date.
Violation Notes: Returned to compliance on 04/17/2020. In the waste paint area: -One black 30 gallon steel drum containing solid waste paint (1/2 full) was observed with a hazardous waste label missing the accumulation start date. -One black 30 gallon steel drum containing water based paint (less than 1/8 full) was observed with a hazardous waste label missing the accumulation start date and the hazardous properties. All hazardous waste containers shall be marked with the following information: - the words G Hazardous WasteG - name and address of generator - hazardous properties - physical state - composition (contents) - accumulation start date Immediately label these containers and ensure that all hazardous waste containers are marked with all the required information.
Violation Division: San Joaquin County Environmental Health
Violation Program: HW
Violation Source: CERS

Site ID: 522265
Site Name: Hernandez Auto Paint
Violation Date: 4/8/2019
Citation: 22 CCR 12 66262.11 - California Code of Regulations, Title 22, Chapter 12, Section(s) 66262.11
Violation Description: Failure to determine if wastes generated are hazardous waste by using generator knowledge or applying testing method.
Violation Notes: Returned to compliance on 05/05/2020. According to the owner, Hernandez, sanding dust is swept up and thrown into the trash. Hernandez said that the waste would start to be handled as a hazardous waste. The following wastes were found in the backyard area: -One black 55 gallon steel drum contained an unknown solid (full) -One blue 55 gallon steel drum containing an unknown liquid (full) -One white 55 gallon poly drum contained an unknown liquid (full) -Two yellow 1 gallon buckets contained an unknown solid (full) -Twelve 5 gallon buckets contained an unknown waste (each had waste in it) -Two red 5 gallon buckets contained a paint waste (each 1/2 full) Immediately, make a complete hazardous waste determination for the above wastes, and manage them according to Title 22 hazardous waste regulations. Submit a statement and supporting documentation explaining how these wastes were managed.
Violation Division: San Joaquin County Environmental Health
Violation Program: HW
Violation Source: CERS

Site ID: 522265
Site Name: Hernandez Auto Paint
Violation Date: 4/8/2019
Citation: HSC 6.5 25123.3(h)(1) - California Health and Safety Code, Chapter 6.5, Section(s) 25123.3(h)(1)
Violation Description: Failure to send hazardous waste offsite for treatment, storage, or

Map ID
Direction
Distance
Elevation

MAP FINDINGS

Site

Database(s)

EDR ID Number
EPA ID Number

HERNANDEZ AUTO PAINT (Continued)

S124446726

disposal within 180 days (or 270 days if waste is transported over 200 miles) for a generator who generates less than 1000 kilogram per month if all of the following conditions are met: (1) The quantity of hazardous waste accumulated onsite never exceeds 6,000 kilograms. (2) The generator complies with the requirements of 40 Code of Federal Regulations section 262.34(d), (e) and (f). (3) The generator does not hold acutely hazardous waste or extremely hazardous waste in an amount greater than one kilogram for more than 90 days.

Violation Notes: Returned to compliance on 04/22/2020. The following containers were observed without an accumulation start date in the waste paint area:
-One black 30 gallon steel drum contained a solid waste paint -One black 30 gallon steel drum contained a water based paint Facilities who generate less than 1000 kg of hazardous waste per month and do not exceed 6000 kg of waste stored on site at any time may store waste on site up to 180 days. Since it cannot be determined how long these hazardous wastes have been on site, immediately contact a licensed hazardous waste hauler to dispose of this waste under manifest. Submit a copy of the manifest to the EHD within 30 days.

Violation Division: San Joaquin County Environmental Health
Violation Program: HW
Violation Source: CERS

Site ID: 522265
Site Name: Hernandez Auto Paint
Violation Date: 4/8/2019
Citation: HSC 6.5 25123.3(h) - California Health and Safety Code, Chapter 6.5, Section(s) 25123.3(h)

Violation Description: Failure to determine the status of any hazardous waste if a signed copy of the manifest isnG t received within 35 days of the date the waste was accepted by the initial transporter and/or to submit an Exception Report to DTSC if a signed copy of the manifest isnG t received within 60 days of the date the waste was accepted by the initial transporter.

Violation Notes: Returned to compliance on 05/29/2020. Manifest numbers 017792233JJK (3/12/2018) and 017792234JJK (3/12/2018) were not found on site. Hazardous waste generators shall retain copies of all manifests for three years or until a copy signed off by the destination facility is received. The signed off copy shall be retained and made readily available for review for three years. If the generator did not receive a copy of the manifest with the handwritten signature of the owner or operator of the facility to which the generatorG s waste was submitted within 60 days of the date the waste was accepted by the initial transporter, the generator shall submit a legible copy of the missing manifest, with some indication that the generator has not received confirmation of delivery. This information shall be submitted to: DTSC Report Repository Generator Information Services Section P.O. Box 806 Sacramento, CA 95812-0806 Immediately locate a copy of the missing manifests or prepare and submit the required infor

Violation Division: San Joaquin County Environmental Health
Violation Program: HW
Violation Source: CERS

Site ID: 522265
Site Name: Hernandez Auto Paint
Violation Date: 4/8/2019
Citation: 22 CCR 11 66261.7 - California Code of Regulations, Title 22, Chapter 11, Section(s) 66261.7

Map ID
Direction
Distance
Elevation

MAP FINDINGS

Site

Database(s)

EDR ID Number
EPA ID Number

HERNANDEZ AUTO PAINT (Continued)

S124446726

Violation Description: Failure to manage empty containers greater than 5 gallons in capacity that previously held a hazardous material/waste in accordance with 22 CCR 11 66261.7 including but not limited to the following: (e)(2)By reclaiming its scrap value onsite or shipping the container or inner liner to a person who reclaims its scrap value; or (3) By reconditioning or re manufacturing the container or inner liner onsite for subsequent reuse, or shipping the container or inner liner to a person who reconditions or re-manufactures the container or inner liner; or (4) By shipping the container or inner liner to a supplier or to another intermediate collection location for accumulation prior to managing the container or inner liner pursuant to subsections (e)(2) or (e)(3) of 22 CCR 11 66261.7; or (i) By shipping the container or inner liner back to the supplier for the purpose of being refilled. (f) A container or an inner liner removed from a container larger than five gallons in capacity which is managed pursuant to subsection (e) of 22 CCR 11 66261.7 shall be marked with the date it has been emptied and shall be managed within one year of being emptied.

Violation Notes: Returned to compliance on 04/17/2020. One blue 55 gallon steel drum that contained used oil was observed without an empty label. Containers larger than five gallons that previously held a hazardous material shall be marked with the date they were emptied and managed within one year of being emptied. Immediately mark and manage all empty containers per this section.

Violation Division: San Joaquin County Environmental Health
Violation Program: HW
Violation Source: CERS

Site ID: 522265
Site Name: Hernandez Auto Paint
Violation Date: 4/8/2019
Citation: 22 CCR 12 66262.40(a) - California Code of Regulations, Title 22, Chapter 12, Section(s) 66262.40(a)

Violation Description: Failure to keep a copy of each properly signed manifest for at least three years from the date the waste was accepted by the initial transporter. The manifest signed at the time the waste was accepted for transport shall be kept until receiving a signed copy from the designated facility which received the waste.

Violation Notes: Returned to compliance on 05/29/2020. Copies of uniform manifests for the disposal of hazardous waste for 2016, 2017, 2018, and 2019 were not found on site for paint solids and water based paints. Hazardous waste generators shall retain copies of all manifests signed off by the disposal facility and all receipts used in a consolidated manifesting procedure on site for three years and have them readily available for review. Immediately locate a copy of all manifests and receipts for the last three years, maintain them on site, and submit copies to the EHD. Manifest numbers 017792233JJK (3/12/2018) and 017792234JJK (3/12/2018) were not found on site. Hazardous waste generators shall retain copies of all manifests for three years or until a copy signed off by the destination facility is received. The signed off copy shall be retained and made readily available for review for three years. If the generator did not receive a copy of the manifest with the handwritten signature of the owner or operator of the facility to

Violation Division: San Joaquin County Environmental Health
Violation Program: HW
Violation Source: CERS

Map ID
Direction
Distance
Elevation

MAP FINDINGS

Site

Database(s)

EDR ID Number
EPA ID Number

HERNANDEZ AUTO PAINT (Continued)

S124446726

Evaluation:
Eval General Type: Compliance Evaluation Inspection
Eval Date: 03-05-2019
Violations Found: No
Eval Type: Routine done by local agency
Eval Notes: No reportable amount of hazardous material observed at the time of inspection. Site is currently exempt from California Health & Safety Code Chapter 6.95 reporting requirements. Below 55 gallons of new paint in 1 gallon and smaller containers, one 30 gallon drum of waste oil base paint, and one 30 gallon drum of waste water base paint, below 200 cubic feet of compressed oxygen, below 200 cubic feet of acetylene, and below 200 cubic feet of argon/carbon dioxide mix, and one 50 pound cylinder of carbon dioxide are present at this facility. Note, a business shall establish and implement a business plan for emergency response to a release or threatened release of a hazardous material if the business handles a hazardous material or a mixture containing a hazardous material that has a quantity at any one time during the reporting year that is equal to, or greater than, 55 gallons for materials that are liquids, 500 pounds for solids, or 200 cubic feet for compressed gas.

Eval Division: San Joaquin County Environmental Health
Eval Program: HMRRP
Eval Source: CERS

Eval General Type: Compliance Evaluation Inspection
Eval Date: 04-08-2019
Violations Found: Yes
Eval Type: Routine done by local agency
Eval Notes: Complete and submit a copy of the Return to Compliance Certification form to the EHD with a statement documenting the corrective actions that have been or will be taken for each violation, and any supporting paperwork, by May 8, 2019. Starting September 1, 2018, all in-office CERS help will be provided at EHD hourly rate (\$152). To schedule an appointment, please call (209) 468-3420. The following minor violations were corrected on site: An emergency coordinator and modified contingency plan information is lacking. There must be at least one emergency coordinator on site or on call to coordinate emergency response measures, and the following information must be posted by a phone: the name and phone number of the emergency coordinator; location of fire extinguishers, spill control equipment, and if present, fire alarm; and the phone number of the fire department, unless the facility has a direct alarm. Immediately appoint an emergency coordinator and post the required inform

Eval Division: San Joaquin County Environmental Health
Eval Program: HW
Eval Source: CERS

Coordinates:
Site ID: 522265
Facility Name: Hernandez Auto Paint
Env Int Type Code: HWG
Program ID: 10787629
Coord Name: Not reported
Ref Point Type Desc: Center of a facility or station.
Latitude: 37.943240
Longitude: -121.276690

Map ID
Direction
Distance
Elevation

MAP FINDINGS

Site

Database(s)

EDR ID Number
EPA ID Number

HERNANDEZ AUTO PAINT (Continued)

S124446726

Affiliation:

Affiliation Type Desc: CUPA District
Entity Name: San Joaquin Cnty Env Health
Entity Title: Not reported
Affiliation Address: 1868 East Hazelton Avenue
Affiliation City: Stockton
Affiliation State: CA
Affiliation Country: Not reported
Affiliation Zip: 95205-6232
Affiliation Phone: (209) 468-3420

Affiliation Type Desc: Legal Owner
Entity Name: Raul Hernandez
Entity Title: Not reported
Affiliation Address: 840 E. Jefferson St
Affiliation City: Stockton
Affiliation State: CA
Affiliation Country: United States
Affiliation Zip: 95206
Affiliation Phone: (209) 981-6956

Affiliation Type Desc: Operator
Entity Name: Raul Hernandez
Entity Title: Not reported
Affiliation Address: Not reported
Affiliation City: Not reported
Affiliation State: Not reported
Affiliation Country: Not reported
Affiliation Zip: Not reported
Affiliation Phone: (209) 981-6956

Affiliation Type Desc: Parent Corporation
Entity Name: Hernandez Auto Paint
Entity Title: Not reported
Affiliation Address: Not reported
Affiliation City: Not reported
Affiliation State: Not reported
Affiliation Country: Not reported
Affiliation Zip: Not reported
Affiliation Phone: Not reported

Affiliation Type Desc: Facility Mailing Address
Entity Name: Mailing Address
Entity Title: Not reported
Affiliation Address: 840 E. Jefferson St
Affiliation City: Stockton
Affiliation State: CA
Affiliation Country: Not reported
Affiliation Zip: 95206
Affiliation Phone: Not reported

Affiliation Type Desc: Identification Signer
Entity Name: RAUL HERNANDEZ
Entity Title: OWNER
Affiliation Address: Not reported
Affiliation City: Not reported
Affiliation State: Not reported

Map ID
Direction
Distance
Elevation

MAP FINDINGS

Site

Database(s)

EDR ID Number
EPA ID Number

HERNANDEZ AUTO PAINT (Continued)

S124446726

Affiliation Country: Not reported
Affiliation Zip: Not reported
Affiliation Phone: Not reported

Affiliation Type Desc: Document Preparer
Entity Name: Raul Hernandez
Entity Title: Not reported
Affiliation Address: Not reported
Affiliation City: Not reported
Affiliation State: Not reported
Affiliation Country: Not reported
Affiliation Zip: Not reported
Affiliation Phone: Not reported

Affiliation Type Desc: Environmental Contact
Entity Name: John Alaniz
Entity Title: Not reported
Affiliation Address: 1868 E Hazelton
Affiliation City: Stockton
Affiliation State: CA
Affiliation Country: Not reported
Affiliation Zip: 95205
Affiliation Phone: Not reported

O134
SSW
< 1/8
0.022 mi.
115 ft.

HERNANDEZ AUTO PAINT
840 E JEFFERSON ST
STOCKTON, CA 95206

Site 2 of 11 in cluster O

RCRA NonGen / NLR **1024828830**
CAL000361175

Relative:
Higher
Actual:
18 ft.

RCRA Listings:
Date Form Received by Agency: 2011-02-18 00:00:00.0
Handler Name: HERNANDEZ AUTO PAINT
Handler Address: 840 E JEFFERSON ST
Handler City,State,Zip: STOCKTON, CA 95206-1609
EPA ID: CAL000361175
Contact Name: RAUL HERNANDEZ
Contact Address: 840 E JEFFERSON ST
Contact City,State,Zip: STOCKTON, CA 95206
Contact Telephone: 209-981-6956
Contact Fax: 209-451-4051
Contact Email: HNDZ.1976@YAHOO.COM
Contact Title: Not reported
EPA Region: 09
Land Type: Not reported
Federal Waste Generator Description: Not a generator, verified
Non-Notifier: Not reported
Biennial Report Cycle: Not reported
Accessibility: Not reported
Active Site Indicator: Handler Activities
State District Owner: Not reported
State District: Not reported
Mailing Address: 840 E JEFFERSON ST
Mailing City,State,Zip: STOCKTON, CA 95206-1609
Owner Name: HERNANDEZ AUTO BODY & PAINT
Owner Type: Other
Operator Name: RAUL HERNANDEZ

Map ID
 Direction
 Distance
 Elevation

MAP FINDINGS

Site

Database(s)

EDR ID Number
 EPA ID Number

HERNANDEZ AUTO PAINT (Continued)

1024828830

Operator Type:	Other
Short-Term Generator Activity:	No
Importer Activity:	No
Mixed Waste Generator:	No
Transporter Activity:	No
Transfer Facility Activity:	No
Recycler Activity with Storage:	No
Small Quantity On-Site Burner Exemption:	No
Smelting Melting and Refining Furnace Exemption:	No
Underground Injection Control:	No
Off-Site Waste Receipt:	No
Universal Waste Indicator:	Yes
Universal Waste Destination Facility:	Yes
Federal Universal Waste:	No
Active Site Fed-Reg Treatment Storage and Disposal Facility:	Not reported
Active Site Converter Treatment storage and Disposal Facility:	Not reported
Active Site State-Reg Treatment Storage and Disposal Facility:	Not reported
Active Site State-Reg Handler:	---
Federal Facility Indicator:	Not reported
Hazardous Secondary Material Indicator:	N
Sub-Part K Indicator:	Not reported
Commercial TSD Indicator:	No
Treatment Storage and Disposal Type:	Not reported
2018 GPRA Permit Baseline:	Not on the Baseline
2018 GPRA Renewals Baseline:	Not on the Baseline
Permit Renewals Workload Universe:	Not reported
Permit Workload Universe:	Not reported
Permit Progress Universe:	Not reported
Post-Closure Workload Universe:	Not reported
Closure Workload Universe:	Not reported
202 GPRA Corrective Action Baseline:	No
Corrective Action Workload Universe:	No
Subject to Corrective Action Universe:	No
Non-TSDFs Where RCRA CA has Been Imposed Universe:	No
TSDFs Potentially Subject to CA Under 3004 (u)/(v) Universe:	No
TSDFs Only Subject to CA under Discretionary Auth Universe:	No
Corrective Action Priority Ranking:	No NCAPS ranking
Environmental Control Indicator:	No
Institutional Control Indicator:	No
Human Exposure Controls Indicator:	N/A
Groundwater Controls Indicator:	N/A
Operating TSDF Universe:	Not reported
Full Enforcement Universe:	Not reported
Significant Non-Complier Universe:	No
Unaddressed Significant Non-Complier Universe:	No
Addressed Significant Non-Complier Universe:	No
Significant Non-Complier With a Compliance Schedule Universe:	No
Financial Assurance Required:	Not reported
Handler Date of Last Change:	2018-09-05 20:34:04.0
Recognized Trader-Importer:	No
Recognized Trader-Exporter:	No
Importer of Spent Lead Acid Batteries:	No
Exporter of Spent Lead Acid Batteries:	No
Recycler Activity Without Storage:	No
Manifest Broker:	No
Sub-Part P Indicator:	No

Map ID
Direction
Distance
Elevation

MAP FINDINGS

Site

Database(s)

EDR ID Number
EPA ID Number

HERNANDEZ AUTO PAINT (Continued)

1024828830

Handler - Owner Operator:

Owner/Operator Indicator:	Operator
Owner/Operator Name:	RAUL HERNANDEZ
Legal Status:	Other
Date Became Current:	Not reported
Date Ended Current:	Not reported
Owner/Operator Address:	840 E JEFFERSON ST
Owner/Operator City,State,Zip:	STOCKTON, CA 95206
Owner/Operator Telephone:	209-981-6956
Owner/Operator Telephone Ext:	Not reported
Owner/Operator Fax:	Not reported
Owner/Operator Email:	Not reported

Owner/Operator Indicator:	Owner
Owner/Operator Name:	HERNANDEZ AUTO BODY & PAINT
Legal Status:	Other
Date Became Current:	Not reported
Date Ended Current:	Not reported
Owner/Operator Address:	840 EAST JEFFERSON ST
Owner/Operator City,State,Zip:	STOCKTON, CA 95206-0000
Owner/Operator Telephone:	209-981-6956
Owner/Operator Telephone Ext:	Not reported
Owner/Operator Fax:	Not reported
Owner/Operator Email:	Not reported

Historic Generators:

Receive Date:	2011-02-18 00:00:00.0
Handler Name:	HERNANDEZ AUTO PAINT
Federal Waste Generator Description:	Not a generator, verified
State District Owner:	Not reported
Large Quantity Handler of Universal Waste:	No
Recognized Trader Importer:	No
Recognized Trader Exporter:	No
Spent Lead Acid Battery Importer:	No
Spent Lead Acid Battery Exporter:	No
Current Record:	Yes
Non Storage Recycler Activity:	Not reported
Electronic Manifest Broker:	Not reported

List of NAICS Codes and Descriptions:

NAICS Code:	811121
NAICS Description:	AUTOMOTIVE BODY, PAINT, AND INTERIOR REPAIR AND MAINTENANCE

Facility Has Received Notices of Violation:

No Violations Found:

Evaluation Action Summary:

No Evaluations Found:

MAP FINDINGS

Map ID
 Direction
 Distance
 Elevation

Site

Database(s)

EDR ID Number
 EPA ID Number

A135 **STOCKTON HUEAD EXCHANTGE & AUTOMOTIVE** **EDR Hist Auto** **1014196956**
NNW **829 E WEBER AVE** **N/A**
< 1/8 **STOCKTON, CA 95202**
0.022 mi.
118 ft. **Site 15 of 26 in cluster A**
Relative: EDR Hist Auto
Higher
Actual: Year: Name: Type:
18 ft. 1975 STOCKTON HEAD EXCHANGE & AUTOMO AUTOMOBILE REPAIRING
 1979 STOCKTON HUEAD EXCHANTGE & AUTO AUTOMOBILE REPAIRING

F136 **HICKINBOTHAM BROS LTD** **UST** **U004260556**
WNW **635 S AURORA ST** **N/A**
< 1/8 **STOCKTON, CA 95202**
0.024 mi.
129 ft. **Site 4 of 8 in cluster F**
Relative: UST SAN JOAQUIN:
Higher Name: HICKINBOTHAM BROS LTD
Actual: Address: 635 S AURORA ST
18 ft. City,State,Zip: STOCKTON, CA 95202
 Region: SJ
 Facility Id: FA0005291
 Mail Address: PO BOX 201067
 Mail Address 2: Not reported
 Mail Care of: JAMES GILES
 Mail City,St,Zip: STOCKTON, CA 95201

 Tank Rec ID: Not reported
 Tank Number: 1
 Tank Status: 02 - Inactive, non-billable
 Tank Capacity: 12000
 Product Type Desc: 09 - OTHER PETROLEUM
 Program Element: 2380
 Decode for Program Element: 2380 - ADDITIONAL EXISTING UST - obsolete
 Chemical Form: (none)
 CAS#: Not reported
 CERS ID: Not reported
 Cross Ref Tank ID: Not reported
 LEA ID: 9
 Common Name: Not reported
 Date Installed: Not reported
 Date of Closure: Not reported
 Latitude: Not reported
 Longitude: Not reported

 Tank Rec ID: Not reported
 Tank Number: 2
 Tank Status: 02 - Inactive, non-billable
 Tank Capacity: 12000
 Product Type Desc: 09 - OTHER PETROLEUM
 Program Element: 2380
 Decode for Program Element: 2380 - ADDITIONAL EXISTING UST - obsolete
 Chemical Form: (none)
 CAS#: Not reported
 CERS ID: Not reported
 Cross Ref Tank ID: Not reported
 LEA ID: 9

Map ID
 Direction
 Distance
 Elevation

MAP FINDINGS

Site

Database(s)

EDR ID Number
 EPA ID Number

HICKINBOTHAM BROS LTD (Continued)

U004260556

Common Name: Not reported
 Date Installed: Not reported
 Date of Closure: Not reported
 Latitude: Not reported
 Longitude: Not reported

Tank Rec ID: Not reported
 Tank Number: 3
 Tank Status: 02 - Inactive, non-billable
 Tank Capacity: 550
 Product Type Desc: 09 - OTHER PETROLEUM
 Program Element: 2380
 Decode for Program Element: 2380 - ADDITIONAL EXISTING UST - obsolete
 Chemical Form: (none)
 CAS#: Not reported
 CERS ID: Not reported
 Cross Ref Tank ID: Not reported
 LEA ID: 9
 Common Name: Not reported
 Date Installed: Not reported
 Date of Closure: Not reported
 Latitude: Not reported
 Longitude: Not reported

**F137
 WNW
 < 1/8
 0.024 mi.
 129 ft.**

**HICKINBOTHAM BROS LTD STEEL WHSE
 635 AURORA ST S
 STOCKTON, CA 95203**

**EDR Hist Cleaner 1014142725
 N/A**

Site 5 of 8 in cluster F

**Relative:
 Higher**

EDR Hist Cleaner

**Actual:
 18 ft.**

Year: Name: Type:
 1984 HICKINBOTHAM BROS LTD STEEL WHS STEAM CLEANING EQUIPMENT

**F138
 WNW
 < 1/8
 0.024 mi.
 129 ft.**

**HICKINBOTHAM BROTHERS
 635 S AURORA ST
 STOCKTON, CA 95201**

**SWEEPS UST S101592709
 CA FID UST N/A
 CHMIRS
 WDS
 CIWQS**

Site 6 of 8 in cluster F

**Relative:
 Higher**

SWEEPS UST:
 Name: HICKINBOTHAM BROTHERS
 Address: 635 S AURORA ST
 City: STOCKTON
 Status: Not reported
 Comp Number: 1879
 Number: Not reported
 Board Of Equalization: 44-019529
 Referral Date: Not reported
 Action Date: Not reported
 Created Date: Not reported
 Owner Tank Id: Not reported
 SWRCB Tank Id: 39-000-001879-000001
 Tank Status: Not reported

**Actual:
 18 ft.**

Map ID
Direction
Distance
Elevation

MAP FINDINGS

Site

Database(s)

EDR ID Number
EPA ID Number

HICKINBOTHAM BROTHERS (Continued)

S101592709

Capacity: 12500
Active Date: Not reported
Tank Use: M.V. FUEL
STG: PRODUCT
Content: REG UNLEADED
Number Of Tanks: 3

Name: HICKINBOTHAM BROTHERS
Address: 635 S AURORA ST
City: STOCKTON
Status: Not reported
Comp Number: 1879
Number: Not reported
Board Of Equalization: 44-019529
Referral Date: Not reported
Action Date: Not reported
Created Date: Not reported
Owner Tank Id: Not reported
SWRCB Tank Id: 39-000-001879-000002
Tank Status: Not reported
Capacity: 12500
Active Date: Not reported
Tank Use: M.V. FUEL
STG: PRODUCT
Content: DIESEL
Number Of Tanks: Not reported

Name: HICKINBOTHAM BROTHERS
Address: 635 S AURORA ST
City: STOCKTON
Status: Not reported
Comp Number: 1879
Number: Not reported
Board Of Equalization: 44-019529
Referral Date: Not reported
Action Date: Not reported
Created Date: Not reported
Owner Tank Id: Not reported
SWRCB Tank Id: 39-000-001879-000003
Tank Status: Not reported
Capacity: 500
Active Date: Not reported
Tank Use: OIL
STG: WASTE
Content: WASTE OIL
Number Of Tanks: Not reported

CA FID UST:

Facility ID: 39000213
Regulated By: UTKNI
Regulated ID: Not reported
Cortese Code: Not reported
SIC Code: Not reported
Facility Phone: 2099424422
Mail To: Not reported
Mailing Address: P O BOX 201067
Mailing Address 2: Not reported

Map ID
Direction
Distance
Elevation

MAP FINDINGS

Site

Database(s)

EDR ID Number
EPA ID Number

HICKINBOTHAM BROTHERS (Continued)

S101592709

Mailing City,St,Zip: STOCKTON 95201
Contact: Not reported
Contact Phone: Not reported
DUNs Number: Not reported
NPDES Number: Not reported
EPA ID: Not reported
Comments: Not reported
Status: Inactive

CHMIRS:

Name: Not reported
Address: 635 S AURORA ST
City,State,Zip: STOCKTON, CA 95203
OES Incident Number: 13-1577
OES notification: 03/14/2013
OES Date: Not reported
OES Time: Not reported
Date Completed: Not reported
Property Use: Not reported
Agency Id Number: Not reported
Agency Incident Number: Not reported
Time Notified: Not reported
Time Completed: Not reported
Surrounding Area: Not reported
Estimated Temperature: Not reported
Property Management: Not reported
More Than Two Substances Involved?: Not reported
Resp Agncy Personel # Of Decontaminated: Not reported
Responding Agency Personel # Of Injuries: Not reported
Responding Agency Personel # Of Fatalities: Not reported
Others Number Of Decontaminated: Not reported
Others Number Of Injuries: Not reported
Others Number Of Fatalities: Not reported
Vehicle Make/year: Not reported
Vehicle License Number: Not reported
Vehicle State: Not reported
Vehicle Id Number: Not reported
CA DOT PUC/ICC Number: Not reported
Company Name: Not reported
Reporting Officer Name/ID: Not reported
Report Date: Not reported
Facility Telephone: Not reported
Waterway Involved: No
Waterway: Not reported
Spill Site: Utilities/Substation
Cleanup By: Reporting Party
Containment: Not reported
What Happened: Not reported
Type: Not reported
Measure: Gal(s)
Other: Not reported
Date/Time: 1525
Year: 2013
Agency: PG&E
Incident Date: 3/14/2013
Admin Agency: San Joaquin County Emergency Services
Amount: Not reported

Map ID
Direction
Distance
Elevation

MAP FINDINGS

Site

Database(s)

EDR ID Number
EPA ID Number

HICKINBOTHAM BROTHERS (Continued)

S101592709

Contained: Yes
Site Type: Not reported
E Date: Not reported
Substance: Mineral Oil
Quantity Released: 210
Unknown: Not reported
Substance #2: Not reported
Substance #3: Not reported
Evacuations: Not reported
Number of Injuries: Not reported
Number of Fatalities: Not reported
#1 Pipeline: Not reported
#2 Pipeline: Not reported
#3 Pipeline: Not reported
#1 Vessel >= 300 Tons: Not reported
#2 Vessel >= 300 Tons: Not reported
#3 Vessel >= 300 Tons: Not reported
Evacs: Not reported
Injuries: Not reported
FATALS: Not reported
Comments: Not reported
Description: Vandalism caused this release to the gravel

WDS:

Name: ABEL BLDG MATERIALS
Address: 635 S Aurora St
City: STOCKTON
Facility ID: 5S 39I015218
Facility Type: Industrial - Facility that treats and/or disposes of liquid or semisolid wastes from any servicing, producing, manufacturing or processing operation of whatever nature, including mining, gravel washing, geothermal operations, air conditioning, ship building and repairing, oil production, storage and disposal operations, water pumping.
Facility Status: Active - Any facility with a continuous or seasonal discharge that is under Waste Discharge Requirements.
NPDES Number: CAS000001 The 1st 2 characters designate the state. The remaining 7 are assigned by the Regional Board
Subregion: 0
Facility Telephone: 2094663683
Facility Contact: BILL ELMORE
Agency Name: ABEL BLDG MATERIALS
Agency Address: PO Box 757
Agency City,St,Zip: Stockton 952010757
Agency Contact: BILL ELMORE
Agency Telephone: 2094663683
Agency Type: Private
SIC Code: 0
SIC Code 2: Not reported
Primary Waste Type: Not reported
Primary Waste: Not reported
Waste Type2: Not reported
Waste2: Not reported
Primary Waste Type: Not reported
Secondary Waste: Not reported
Secondary Waste Type: Not reported
Design Flow: 0

Map ID
 Direction
 Distance
 Elevation

MAP FINDINGS

Site

Database(s)

EDR ID Number
 EPA ID Number

HICKINBOTHAM BROTHERS (Continued)

S101592709

Baseline Flow: 0
 Reclamation: Not reported
 POTW: Not reported
 Treat To Water: Minor Threat to Water Quality. A violation of a regional board order should cause a relatively minor impairment of beneficial uses compared to a major or minor threat. Not: All nurds without a TTWQ will be considered a minor threat to water quality unless coded at a higher Level. A Zero (0) may be used to code those NURDS that are found to represent no threat to water quality.
 Complexity: Category C - Facilities having no waste treatment systems, such as cooling water dischargers or those who must comply through best management practices, facilities with passive waste treatment and disposal systems, such as septic systems with subsurface disposal, or dischargers having waste storage systems with land disposal such as dairy waste ponds.

CIWQS:

Name: ABEL BLDG MATERIALS
 Address: 635 S AURORA ST
 City,State,Zip: STOCKTON, CA 95203
 Agency: Abel Building Materials
 Agency Address: PO Box 757, Stockton, CA 95201
 Place/Project Type: Industrial - Local Trucking Without Storage
 SIC/NAICS: 4212
 Region: 5S
 Program: INDSTW
 Regulatory Measure Status: Terminated
 Regulatory Measure Type: Storm water industrial
 Order Number: 2014-0057-DWQ
 WDID: 5S391015218
 NPDES Number: CAS000001
 Adoption Date: Not reported
 Effective Date: 07/01/1999
 Termination Date: 05/05/2009
 Expiration/Review Date: Not reported
 Design Flow: Not reported
 Major/Minor: Not reported
 Complexity: Not reported
 TTWQ: Not reported
 Enforcement Actions within 5 years: 0
 Violations within 5 years: 0
 Latitude: 37.94725
 Longitude: -121.27737

B139
 North
 < 1/8
 0.025 mi.
 134 ft.

BRENDS AUTOMOTIVE SERVICE
 1130 E MAIN ST
 STOCKTON, CA 95202
 Site 18 of 27 in cluster B

EDR Hist Auto 1014160823
 N/A

Relative:
 Higher

EDR Hist Auto

Actual:
 20 ft.

Year:	Name:	Type:
1975	DODSON FOREIGN CAR REPAIR	AUTOMOBILE REPAIRING
1979	DODSON FOREIGN CAR REPAIR	AUTOMOBILE REPAIRING
1984	DODSON FOREIGN CAR REPAIR	AUTOMOBILE REPAIRING
1987	BRENDS AUTOMOTIVE	Not reported

Map ID
Direction
Distance
Elevation

MAP FINDINGS

Site

Database(s)

EDR ID Number
EPA ID Number

BRENTS AUTOMOTIVE SERVICE (Continued)

1014160823

1988	BRENTS AUTOMOTIVE	Automotive Repair Shops, NEC
1989	BRENTS AUTOMOTIVE	General Automotive Repair Shops
1990	BRENTS AUTOMOTIVE SERVICE	AUTOMOBILE REPAIRING
1990	BRENTS AUTOMOTIVE	General Automotive Repair Shops
1991	BRENTS AUTOMOTIVE	General Automotive Repair Shops

F140
WNW
< 1/8
0.026 mi.
136 ft.

HICKINBOTHAM BROS LTD
635 AURORA ST S
STOCKTON, CA 95201

Site 7 of 8 in cluster F

LUST **S101302601**
Cortese **N/A**
HIST CORTESE
CERS

Relative:
Higher

LUST:

Actual:
18 ft.

Name:	HICKINBOTHAM BROS LTD
Address:	635 AURORA ST S
City,State,Zip:	STOCKTON, CA 95201
Lead Agency:	SAN JOAQUIN COUNTY
Case Type:	LUST Cleanup Site
Geo Track:	http://geotracker.waterboards.ca.gov/profile_report.asp?global_id=T0607700229
Global Id:	T0607700229
Latitude:	37.947685
Longitude:	-121.278124
Status:	Completed - Case Closed
Status Date:	06/17/1993
Case Worker:	Not reported
RB Case Number:	390312
Local Agency:	Not reported
File Location:	Not reported
Local Case Number:	506770
Potential Media Affect:	Soil
Potential Contaminants of Concern:	Gasoline
Site History:	Not reported

LUST:

Global Id:	T0607700229
Contact Type:	Regional Board Caseworker
Contact Name:	Alan Buehler
Organization Name:	CENTRAL VALLEY RWQCB (REGION 5S)
Address:	11020 SUN CENTER DRIVE #200
City:	RANCHO CORDOVA
Email:	alan.buehler@waterboards.ca.gov
Phone Number:	Not reported

LUST:

Global Id:	T0607700229
Action Type:	Other
Date:	12/19/1988
Action:	Leak Discovery

Global Id:	T0607700229
Action Type:	ENFORCEMENT
Date:	08/01/1990
Action:	Other Report

Global Id:	T0607700229
Action Type:	ENFORCEMENT
Date:	08/01/1990
Action:	Unauthorized Release Form

Map ID
Direction
Distance
Elevation

MAP FINDINGS

Site

Database(s)

EDR ID Number
EPA ID Number

HICKINBOTHAM BROS LTD (Continued)

S101302601

Global Id: T0607700229
Action Type: ENFORCEMENT
Date: 12/19/1988
Action: Other Report

Global Id: T0607700229
Action Type: ENFORCEMENT
Date: 12/19/1988
Action: Unauthorized Release Form

Global Id: T0607700229
Action Type: Other
Date: 12/19/1988
Action: Leak Reported

LUST:

Global Id: T0607700229
Status: Open - Case Begin Date
Status Date: 12/19/1988

Global Id: T0607700229
Status: Completed - Case Closed
Status Date: 06/17/1993

LUST REG 5:

Name: HICKINBOTHAM BROS LTD
Address: 635 AURORA ST S
City: STOCKTON
Region: 5
Status: Case Closed
Case Number: 390312
Case Type: Soil only
Substance: UNLEAD GASOLINE
Staff Initials: JLB
Lead Agency: Local
Program: LUST
MTBE Code: N/A

CORTESE:

Name: HICKINBOTHAM BROS LTD
Address: 635 AURORA ST S
City,State,Zip: STOCKTON, CA 95201
Region: CORTESE
Envirostor Id: Not reported
Global ID: T0607700229
Site/Facility Type: LUST CLEANUP SITE
Cleanup Status: COMPLETED - CASE CLOSED
Status Date: Not reported
Site Code: Not reported
Latitude: Not reported
Longitude: Not reported
Owner: Not reported
Enf Type: Not reported
Swat R: Not reported
Flag: active

Map ID
Direction
Distance
Elevation

MAP FINDINGS

Site

Database(s)

EDR ID Number
EPA ID Number

HICKINBOTHAM BROS LTD (Continued)

S101302601

Order No: Not reported
Waste Discharge System No: Not reported
Effective Date: Not reported
Region 2: Not reported
WID Id: Not reported
Solid Waste Id No: Not reported
Waste Management Uit Name: Not reported
File Name: Active Open

HIST CORTESE:

edr_fname: HICKINBOTHAM BROS LTD
edr_fadd1: 635 AURORA
City,State,Zip: STOCKTON, CA 95201
Region: CORTESE
Facility County Code: 39
Reg By: LTNKA
Reg Id: 390312

CERS:

Name: HICKINBOTHAM BROS LTD
Address: 635 AURORA ST S
City,State,Zip: STOCKTON, CA 95201
Site ID: 199627
CERS ID: T0607700229
CERS Description: Leaking Underground Storage Tank Cleanup Site

Affiliation:

Affiliation Type Desc: Regional Board Caseworker
Entity Name: Alan Buehler - CENTRAL VALLEY RWQCB (REGION 5S)
Entity Title: Not reported
Affiliation Address: 11020 SUN CENTER DRIVE #200
Affiliation City: RANCHO CORDOVA
Affiliation State: CA
Affiliation Country: Not reported
Affiliation Zip: Not reported
Affiliation Phone: Not reported

I141
South
< 1/8
0.027 mi.
144 ft.

PEP BOYS #0710
845 E DR MARTIN LUTHER KING JR BLVD
STOCKTON, CA 95206

UST U004053329
N/A

Site 12 of 27 in cluster I

Relative:
Higher
Actual:
18 ft.

UST SAN JOAQUIN:

Name: PEP BOYS #0710
Address: 845 E DR MARTIN LUTHER KING JR BLVD
City,State,Zip: STOCKTON, CA 95206
Region: SJ
Facility Id: FA0003984
Mail Address: 3111 W. Allegheny Avenue, Attn: Environmental Depa
Mail Address 2: rtment
Mail Care of: Pep Boys - Manny, Moe & Jack
Mail City,St,Zip: Philadelphia, PA 19132

Tank Rec ID: Not reported
Tank Number: 1

Map ID
 Direction
 Distance
 Elevation

MAP FINDINGS

Site

Database(s)

EDR ID Number
 EPA ID Number

PEP BOYS #0710 (Continued)

U004053329

Tank Status: 02 - Inactive, non-billable
 Tank Capacity: 550
 Product Type Desc: (none)
 Program Element: 2380
 Decode for Program Element: 2380 - ADDITIONAL EXISTING UST - obsolete
 Chemical Form: (none)
 CAS#: Not reported
 CERS ID: 10181563
 Cross Ref Tank ID: Not reported
 LEA ID: 9
 Common Name: Not reported
 Date Installed: 7/18/1986
 Date of Closure: Not reported
 Latitude: 37.9406452496
 Longitude: -121.2762774863

I142
South
< 1/8
0.027 mi.
144 ft.

PEP BOYS #0710
845 E DR MARTIN LUTHER KING JR BLVD
STOCKTON, CA 95206
Site 13 of 27 in cluster I

CERS HAZ WASTE **S121744820**
CERS **N/A**

Relative:
Higher
Actual:
18 ft.

CERS HAZ WASTE:
 Name: PEP BOYS #0710
 Address: 845 E DR MARTIN LUTHER KING JR BLVD
 City,State,Zip: STOCKTON, CA 95206
 Site ID: 142364
 CERS ID: 10181563
 CERS Description: Hazardous Waste Generator

CERS:
 Name: PEP BOYS #0710
 Address: 845 E DR MARTIN LUTHER KING JR BLVD
 City,State,Zip: STOCKTON, CA 95206
 Site ID: 142364
 CERS ID: 10181563
 CERS Description: Chemical Storage Facilities

Violations:
 Site ID: 142364
 Site Name: PEP BOYS #0710
 Violation Date: 9/12/2013
 Citation: HSC 6.95 Multiple - California Health and Safety Code, Chapter 6.95, Section(s) Multiple
 Violation Description: Business Plan Program - Administration/Documentation - General
 Violation Notes: Returned to compliance on 01/24/2014.
 Violation Division: San Joaquin County Environmental Health
 Violation Program: HMRRP
 Violation Source: CERS

Site ID: 142364
 Site Name: PEP BOYS #0710
 Violation Date: 9/12/2013
 Citation: HSC 6.95 Multiple - California Health and Safety Code, Chapter 6.95, Section(s) Multiple
 Violation Description: Business Plan Program - Administration/Documentation - General
 Violation Notes: Returned to compliance on 01/24/2014. HSC 25404(e)(4)
 Violation Division: San Joaquin County Environmental Health

Map ID
Direction
Distance
Elevation

MAP FINDINGS

Site

Database(s)

EDR ID Number
EPA ID Number

PEP BOYS #0710 (Continued)

S121744820

Violation Program: HMRRP
Violation Source: CERS

Evaluation:
Eval General Type: Compliance Evaluation Inspection
Eval Date: 01-03-2018
Violations Found: No
Eval Type: Routine done by local agency
Eval Notes: No Hazardous Materials Business Plan violations observed at the time of inspection. Please be aware as of January 1, 2013, all businesses were required to submit all hazardous materials information online to the California Environmental Reporting System (CERS) at <http://cers.calepa.ca.gov>. Be sure to include your hazardous material activity in the Businesses Activities section in CERS in addition to any other relevant activities and required fields. For assistance with CERS, contact Toby Morelli at tmorelli@sjcehd.com or 209-468-3421.
San Joaquin County Environmental Health
Eval Division: San Joaquin County Environmental Health
Eval Program: HMRRP
Eval Source: CERS

Eval General Type: Compliance Evaluation Inspection
Eval Date: 09-12-2013
Violations Found: Yes
Eval Type: Routine done by local agency
Eval Notes: Not reported
Eval Division: San Joaquin County Environmental Health
Eval Program: HMRRP
Eval Source: CERS

Enforcement Action:
Site ID: 142364
Site Name: PEP BOYS #0710
Site Address: 845 E DR MARTIN LUTHER KING JR BLVD
Site City: STOCKTON
Site Zip: 95206
Enf Action Date: 09-12-2013
Enf Action Type: Notice of Violation (Unified Program)
Enf Action Description: Notice of Violation Issued by the Inspector at the Time of Inspection
Enf Action Notes: Not reported
Enf Action Division: San Joaquin County Environmental Health
Enf Action Program: HMRRP
Enf Action Source: CERS

Coordinates:
Site ID: 142364
Facility Name: PEP BOYS #0710
Env Int Type Code: HWG
Program ID: 10181563
Coord Name: Not reported
Ref Point Type Desc: Center of a facility or station.
Latitude: 37.941060
Longitude: -121.276320

Affiliation:
Affiliation Type Desc: Document Preparer

Map ID
Direction
Distance
Elevation

MAP FINDINGS

Site

Database(s)

EDR ID Number
EPA ID Number

PEP BOYS #0710 (Continued)

S121744820

Entity Name: David Abraham
Entity Title: Not reported
Affiliation Address: Not reported
Affiliation City: Not reported
Affiliation State: Not reported
Affiliation Country: Not reported
Affiliation Zip: Not reported
Affiliation Phone: Not reported

Affiliation Type Desc: Identification Signer
Entity Name: David Abraham
Entity Title: California EHS Manager
Affiliation Address: Not reported
Affiliation City: Not reported
Affiliation State: Not reported
Affiliation Country: Not reported
Affiliation Zip: Not reported
Affiliation Phone: Not reported

Affiliation Type Desc: Parent Corporation
Entity Name: Pep Boys- Manny, Moe & Jack
Entity Title: Not reported
Affiliation Address: Not reported
Affiliation City: Not reported
Affiliation State: Not reported
Affiliation Country: Not reported
Affiliation Zip: Not reported
Affiliation Phone: Not reported

Affiliation Type Desc: CUPA District
Entity Name: San Joaquin Cnty Env Health
Entity Title: Not reported
Affiliation Address: 1868 East Hazelton Avenue
Affiliation City: Stockton
Affiliation State: CA
Affiliation Country: Not reported
Affiliation Zip: 95205-6232
Affiliation Phone: (209) 468-3420

Affiliation Type Desc: Facility Mailing Address
Entity Name: Mailing Address
Entity Title: Not reported
Affiliation Address: 3111 W. Allegheny Avenue, Attn: Environmental Department
Affiliation City: Philadelphia
Affiliation State: PA
Affiliation Country: Not reported
Affiliation Zip: 19132
Affiliation Phone: Not reported

Affiliation Type Desc: Property Owner
Entity Name: Tau West, LLC c/o Realty Income Corporation
Entity Title: Not reported
Affiliation Address: 600 La Terraza Blvd
Affiliation City: Escondido
Affiliation State: CA
Affiliation Country: United States
Affiliation Zip: 92025

Map ID
Direction
Distance
Elevation

MAP FINDINGS

Site

Database(s)

EDR ID Number
EPA ID Number

PEP BOYS #0710 (Continued)

S121744820

Affiliation Phone: (760) 741-2111

Affiliation Type Desc: Operator
Entity Name: Pep Boys - Manny, Moe & Jack
Entity Title: Not reported
Affiliation Address: Not reported
Affiliation City: Not reported
Affiliation State: Not reported
Affiliation Country: Not reported
Affiliation Zip: Not reported
Affiliation Phone: (215) 430-9226

Affiliation Type Desc: Environmental Contact
Entity Name: David Abraham
Entity Title: Not reported
Affiliation Address: 3111 W. Allegheny Ave, Attn: Environmental Department
Affiliation City: Philadelphia
Affiliation State: PA
Affiliation Country: Not reported
Affiliation Zip: 19132
Affiliation Phone: Not reported

Affiliation Type Desc: Legal Owner
Entity Name: Pep Boys - Manny, Moe & Jack
Entity Title: Not reported
Affiliation Address: 3111 W. Allegheny Avenue, Attn: Environmental Department
Affiliation City: Philadelphia
Affiliation State: PA
Affiliation Country: United States
Affiliation Zip: 19132
Affiliation Phone: (215) 430-9095

M143
North
< 1/8
0.029 mi.
153 ft.

PRODUCTION CHEMICALS MFR INC
1000 CHANNEL ST E
STOCKTON, CA 95205
Site 5 of 35 in cluster M

LUST **S105035768**
Cortese **N/A**
CERS

Relative:
Higher
Actual:
19 ft.

LUST:
Name: PRODUCTION CHEMICALS MFR INC
Address: 1000 CHANNEL ST E
City,State,Zip: STOCKTON, CA 95205
Lead Agency: SAN JOAQUIN COUNTY
Case Type: LUST Cleanup Site
Geo Track: http://geotracker.waterboards.ca.gov/profile_report.asp?global_id=T0607700667
Global Id: T0607700667
Latitude: 37.956446
Longitude: -121.277763
Status: Completed - Case Closed
Status Date: 03/19/1996
Case Worker: Not reported
RB Case Number: 390839
Local Agency: Not reported
File Location: Not reported
Local Case Number: 231044
Potential Media Affect: Soil
Potential Contaminants of Concern: Other Solvent or Non-Petroleum Hydrocarbon

Map ID
Direction
Distance
Elevation

MAP FINDINGS

Site

Database(s)

EDR ID Number
EPA ID Number

PRODUCTION CHEMICALS MFR INC (Continued)

S105035768

Site History: Not reported

LUST:

Global Id: T0607700667
Contact Type: Regional Board Caseworker
Contact Name: Alan Buehler
Organization Name: CENTRAL VALLEY RWQCB (REGION 5S)
Address: 11020 SUN CENTER DRIVE #200
City: RANCHO CORDOVA
Email: alan.buehler@waterboards.ca.gov
Phone Number: Not reported

LUST:

Global Id: T0607700667
Action Type: Other
Date: 07/29/1993
Action: Leak Discovery

Global Id: T0607700667
Action Type: Other
Date: 05/10/1994
Action: Leak Reported

LUST:

Global Id: T0607700667
Status: Open - Case Begin Date
Status Date: 07/29/1993

Global Id: T0607700667
Status: Open - Site Assessment
Status Date: 07/29/1994

Global Id: T0607700667
Status: Completed - Case Closed
Status Date: 03/19/1996

LUST REG 5:

Name: PRODUCTION CHEMICALS MFR INC
Address: 1000 CHANNEL ST E
City: STOCKTON
Region: 5
Status: Case Closed
Case Number: 390839
Case Type: Soil only
Substance: HYDROCARBONS
Staff Initials: JLB
Lead Agency: Local
Program: LUST
MTBE Code: N/A

CORTESE:

Name: PRODUCTION CHEMICALS MFR INC
Address: 1000 CHANNEL ST E
City,State,Zip: STOCKTON, CA 95205
Region: CORTESE

Map ID
 Direction
 Distance
 Elevation

MAP FINDINGS

Site

Database(s)

EDR ID Number
 EPA ID Number

PRODUCTION CHEMICALS MFR INC (Continued)

S105035768

Envirostor Id: Not reported
 Global ID: T0607700667
 Site/Facility Type: LUST CLEANUP SITE
 Cleanup Status: COMPLETED - CASE CLOSED
 Status Date: Not reported
 Site Code: Not reported
 Latitude: Not reported
 Longitude: Not reported
 Owner: Not reported
 Enf Type: Not reported
 Swat R: Not reported
 Flag: active
 Order No: Not reported
 Waste Discharge System No: Not reported
 Effective Date: Not reported
 Region 2: Not reported
 WID Id: Not reported
 Solid Waste Id No: Not reported
 Waste Management Uit Name: Not reported
 File Name: Active Open

CERS:

Name: PRODUCTION CHEMICALS MFR INC
 Address: 1000 CHANNEL ST E
 City,State,Zip: STOCKTON, CA 95205
 Site ID: 195621
 CERS ID: T0607700667
 CERS Description: Leaking Underground Storage Tank Cleanup Site

Affiliation:

Affiliation Type Desc: Regional Board Caseworker
 Entity Name: Alan Buehler - CENTRAL VALLEY RWQCB (REGION 5S)
 Entity Title: Not reported
 Affiliation Address: 11020 SUN CENTER DRIVE #200
 Affiliation City: RANCHO CORDOVA
 Affiliation State: CA
 Affiliation Country: Not reported
 Affiliation Zip: Not reported
 Affiliation Phone: Not reported

M144
North
< 1/8
0.029 mi.
153 ft.

PRODUCTION CHEMICAL MANUFACTURE INC DBA PRODUCTION
1000 E CHANNEL ST
STOCKTON, CA 95205
Site 6 of 35 in cluster M

RCRA NonGen / NLR

1024845350
CAL000398411

Relative:
Higher
Actual:
19 ft.

RCRA Listings:
 Date Form Received by Agency: 2014-07-03 00:00:00.0
 Handler Name: PRODUCTION CHEMICAL MANUFACTURE INC DBA PRODUCTION
 Handler Address: 1000 E CHANNEL ST
 Handler City,State,Zip: STOCKTON, CA 95205
 EPA ID: CAL000398411
 Contact Name: PATTY AYALA
 Contact Address: 1000 E CHANNEL ST
 Contact City,State,Zip: STOCKTON, CA 95205
 Contact Telephone: 209-423-4124
 Contact Fax: 209-943-1411

Map ID
 Direction
 Distance
 Elevation

MAP FINDINGS

Site

Database(s)

EDR ID Number
 EPA ID Number

PRODUCTION CHEMICAL MANUFACTURE INC DBA PRODUCTION CAR CARE (Continued)

1024845350

Contact Email:	LBOLER@PRODUCTIONCARCARE.COM
Contact Title:	Not reported
EPA Region:	09
Land Type:	Not reported
Federal Waste Generator Description:	Not a generator, verified
Non-Notifier:	Not reported
Biennial Report Cycle:	Not reported
Accessibility:	Not reported
Active Site Indicator:	Handler Activities
State District Owner:	Not reported
State District:	Not reported
Mailing Address:	1000 E CHANNEL ST
Mailing City,State,Zip:	STOCKTON, CA 95205
Owner Name:	PRODUCTION CHEMICAL MANUFACTURE INC
Owner Type:	Other
Operator Name:	PATTY AYALA
Operator Type:	Other
Short-Term Generator Activity:	No
Importer Activity:	No
Mixed Waste Generator:	No
Transporter Activity:	No
Transfer Facility Activity:	No
Recycler Activity with Storage:	No
Small Quantity On-Site Burner Exemption:	No
Smelting Melting and Refining Furnace Exemption:	No
Underground Injection Control:	No
Off-Site Waste Receipt:	No
Universal Waste Indicator:	Yes
Universal Waste Destination Facility:	Yes
Federal Universal Waste:	No
Active Site Fed-Reg Treatment Storage and Disposal Facility:	Not reported
Active Site Converter Treatment storage and Disposal Facility:	Not reported
Active Site State-Reg Treatment Storage and Disposal Facility:	Not reported
Active Site State-Reg Handler:	---
Federal Facility Indicator:	Not reported
Hazardous Secondary Material Indicator:	N
Sub-Part K Indicator:	Not reported
Commercial TSD Indicator:	No
Treatment Storage and Disposal Type:	Not reported
2018 GPRA Permit Baseline:	Not on the Baseline
2018 GPRA Renewals Baseline:	Not on the Baseline
Permit Renewals Workload Universe:	Not reported
Permit Workload Universe:	Not reported
Permit Progress Universe:	Not reported
Post-Closure Workload Universe:	Not reported
Closure Workload Universe:	Not reported
202 GPRA Corrective Action Baseline:	No
Corrective Action Workload Universe:	No
Subject to Corrective Action Universe:	No
Non-TSDFs Where RCRA CA has Been Imposed Universe:	No
TSDFs Potentially Subject to CA Under 3004 (u)/(v) Universe:	No
TSDFs Only Subject to CA under Discretionary Auth Universe:	No
Corrective Action Priority Ranking:	No NCAPS ranking
Environmental Control Indicator:	No
Institutional Control Indicator:	No
Human Exposure Controls Indicator:	N/A
Groundwater Controls Indicator:	N/A

Map ID
Direction
Distance
Elevation

MAP FINDINGS

Site

Database(s)

EDR ID Number
EPA ID Number

PRODUCTION CHEMICAL MANUFACTURE INC DBA PRODUCTION CAR CARE (Continued)

1024845350

Operating TSDF Universe: Not reported
Full Enforcement Universe: Not reported
Significant Non-Complier Universe: No
Unaddressed Significant Non-Complier Universe: No
Addressed Significant Non-Complier Universe: No
Significant Non-Complier With a Compliance Schedule Universe: No
Financial Assurance Required: Not reported
Handler Date of Last Change: 2018-09-06 17:04:42.0
Recognized Trader-Importer: No
Recognized Trader-Exporter: No
Importer of Spent Lead Acid Batteries: No
Exporter of Spent Lead Acid Batteries: No
Recycler Activity Without Storage: No
Manifest Broker: No
Sub-Part P Indicator: No

Handler - Owner Operator:

Owner/Operator Indicator: Owner
Owner/Operator Name: PRODUCTION CHEMICAL MANUFACTURE INC
Legal Status: Other
Date Became Current: Not reported
Date Ended Current: Not reported
Owner/Operator Address: 1000 E CHANNEL ST
Owner/Operator City,State,Zip: STOCKTON, CA 95205
Owner/Operator Telephone: 209-610-9850
Owner/Operator Telephone Ext: Not reported
Owner/Operator Fax: Not reported
Owner/Operator Email: Not reported

Owner/Operator Indicator: Operator
Owner/Operator Name: PATTY AYALA
Legal Status: Other
Date Became Current: Not reported
Date Ended Current: Not reported
Owner/Operator Address: 1000 E CHANNEL ST
Owner/Operator City,State,Zip: STOCKTON, CA 95205
Owner/Operator Telephone: 209-423-4124
Owner/Operator Telephone Ext: Not reported
Owner/Operator Fax: Not reported
Owner/Operator Email: Not reported

Historic Generators:

Receive Date: 2014-07-03 00:00:00.0
Handler Name: PRODUCTION CHEMICAL MANUFACTURE INC DBA PRODUCTION CAR CARE
Federal Waste Generator Description: Not a generator, verified
State District Owner: Not reported
Large Quantity Handler of Universal Waste: No
Recognized Trader Importer: No
Recognized Trader Exporter: No
Spent Lead Acid Battery Importer: No
Spent Lead Acid Battery Exporter: No
Current Record: Yes
Non Storage Recycler Activity: Not reported
Electronic Manifest Broker: Not reported

Map ID
 Direction
 Distance
 Elevation

MAP FINDINGS

Site

Database(s)

EDR ID Number
 EPA ID Number

PRODUCTION CHEMICAL MANUFACTURE INC DBA PRODUCTION CAR CARE (Continued)

1024845350

List of NAICS Codes and Descriptions:

NAICS Code: 325612
 NAICS Description: POLISH AND OTHER SANITATION GOOD MANUFACTURING

Facility Has Received Notices of Violation:

No Violations Found:

Evaluation Action Summary:

No Evaluations Found:

M145
North
< 1/8
0.029 mi.
153 ft.

PRODUCTION MANUFACTURING
1000 EAST CHANNEL STREET
STOCKTON, CA 95205
Site 7 of 35 in cluster M

HIST UST **S118236495**
N/A

Relative:
Higher
Actual:
19 ft.

HIST UST:
 Name: PRODUCTION MANUFACTURING
 Address: 1000 EAST CHANNEL STREET
 City,State,Zip: STOCKTON, CA 95205
 File Number: 0002B158
 URL: <http://geotracker.waterboards.ca.gov/ustpdfs/pdf/0002B158.pdf>
 Region: Not reported
 Facility ID: Not reported
 Facility Type: Not reported
 Other Type: Not reported
 Contact Name: Not reported
 Telephone: Not reported
 Owner Name: Not reported
 Owner Address: Not reported
 Owner City,St,Zip: Not reported
 Total Tanks: Not reported

Tank Num: Not reported
 Container Num: Not reported
 Year Installed: Not reported
 Tank Capacity: Not reported
 Tank Used for: Not reported
 Type of Fuel: Not reported
 Container Construction Thickness: Not reported
 Leak Detection: Not reported

Click here for Geo Tracker PDF:

MAP FINDINGS

Map ID
 Direction
 Distance
 Elevation

Site

Database(s)

EDR ID Number
 EPA ID Number

M146
North
< 1/8
0.029 mi.
153 ft.

PRODUCTION CAR CARE PRODUCTS
1000 E CHANNEL ST
STOCKTON, CA 95205
Site 8 of 35 in cluster M

SWEEPS UST **S101625554**
CA FID UST **N/A**
NPDES
WDS
CIWQS
HWTS

Relative:
Higher
Actual:
19 ft.

SWEEPS UST:
 Name: PRODUCTION MANUFACTURING
 Address: 1000 E CHANNEL ST
 City: STOCKTON
 Status: Active
 Comp Number: 1044
 Number: 1
 Board Of Equalization: 44-024505
 Referral Date: 08-07-90
 Action Date: 08-07-90
 Created Date: 06-15-88
 Owner Tank Id: Not reported
 SWRCB Tank Id: 39-000-001044-000001
 Tank Status: A
 Capacity: 1000
 Active Date: 08-07-90
 Tank Use: M.V. FUEL
 STG: P
 Content: REG UNLEADED
 Number Of Tanks: 1

CA FID UST:
 Facility ID: 39004112
 Regulated By: UTNKA
 Regulated ID: Not reported
 Cortese Code: Not reported
 SIC Code: Not reported
 Facility Phone: 2099437337
 Mail To: Not reported
 Mailing Address: 1000 E CHANNEL ST
 Mailing Address 2: Not reported
 Mailing City,St,Zip: STOCKTON 95205
 Contact: Not reported
 Contact Phone: Not reported
 DUNs Number: Not reported
 NPDES Number: Not reported
 EPA ID: Not reported
 Comments: Not reported
 Status: Active

NPDES:
 Name: PRODUCTION CAR CARE PRODUCT
 Address: 1000 E CHANNEL ST
 City,State,Zip: STOCKTON, CA 95205
 Facility Status: Not reported
 NPDES Number: Not reported
 Region: Not reported
 Agency Number: Not reported
 Regulatory Measure ID: Not reported
 Place ID: Not reported
 Order Number: Not reported

Map ID
Direction
Distance
Elevation

MAP FINDINGS

Site

Database(s)

EDR ID Number
EPA ID Number

PRODUCTION CAR CARE PRODUCTS (Continued)

S101625554

WDID: 5S391027638
Regulatory Measure Type: Industrial
Program Type: Not reported
Adoption Date Of Regulatory Measure: Not reported
Effective Date Of Regulatory Measure: Not reported
Termination Date Of Regulatory Measure: Not reported
Expiration Date Of Regulatory Measure: Not reported
Discharge Address: Not reported
Discharge Name: Not reported
Discharge City: Not reported
Discharge State: Not reported
Discharge Zip: Not reported
Status: Terminated
Status Date: 07/10/2018
Operator Name: Production Car Care Product
Operator Address: 1000 E Channel St
Operator City: Stockton
Operator State: California
Operator Zip: 95205

NPDES as of 03/2018:
NPDES Number: CAS000001
Status: Active
Agency Number: 0
Region: 5S
Regulatory Measure ID: 467686
Order Number: 97-03-DWQ
Regulatory Measure Type: Enrollee
Place ID: Not reported
WDID: 5S391027638
Program Type: Industrial
Adoption Date Of Regulatory Measure: Not reported
Effective Date Of Regulatory Measure: 03/02/2018
Expiration Date Of Regulatory Measure: Not reported
Termination Date Of Regulatory Measure: Not reported
Discharge Name: Production Car Care Product
Discharge Address: 1000 E Channel St
Discharge City: Stockton
Discharge State: California
Discharge Zip: 95205
Received Date: Not reported
Processed Date: Not reported
Status: Not reported
Status Date: Not reported
Place Size: Not reported
Place Size Unit: Not reported
Contact: Not reported
Contact Title: Not reported
Contact Phone: Not reported
Contact Phone Ext: Not reported
Contact Email: Not reported
Operator Name: Not reported
Operator Address: Not reported
Operator City: Not reported
Operator State: Not reported
Operator Zip: Not reported
Operator Contact: Not reported
Operator Contact Title: Not reported

Map ID
Direction
Distance
Elevation

MAP FINDINGS

Site

Database(s)

EDR ID Number
EPA ID Number

PRODUCTION CAR CARE PRODUCTS (Continued)

S101625554

Operator Contact Phone: Not reported
Operator Contact Phone Ext: Not reported
Operator Contact Email: Not reported
Operator Type: Not reported
Developer: Not reported
Developer Address: Not reported
Developer City: Not reported
Developer State: Not reported
Developer Zip: Not reported
Developer Contact: Not reported
Developer Contact Title: Not reported
Constype Linear Utility Ind: Not reported
Emergency Phone: Not reported
Emergency Phone Ext: Not reported
Constype Above Ground Ind: Not reported
Constype Below Ground Ind: Not reported
Constype Cable Line Ind: Not reported
Constype Comm Line Ind: Not reported
Constype Commercial Ind: Not reported
Constype Electrical Line Ind: Not reported
Constype Gas Line Ind: Not reported
Constype Industrial Ind: Not reported
Constype Other Description: Not reported
Constype Other Ind: Not reported
Constype Recons Ind: Not reported
Constype Residential Ind: Not reported
Constype Transport Ind: Not reported
Constype Utility Description: Not reported
Constype Utility Ind: Not reported
Constype Water Sewer Ind: Not reported
Dir Discharge Uswater Ind: Not reported
Receiving Water Name: Not reported
Certifier: Not reported
Certifier Title: Not reported
Certification Date: Not reported
Primary Sic: Not reported
Secondary Sic: Not reported
Tertiary Sic: Not reported

Name: PRODUCTION CAR CARE PRODUCT
Address: 1000 E CHANNEL ST
City,State,Zip: STOCKTON, CA 95205
Facility Status: Terminated
NPDES Number: CAS000001
Region: 5S
Agency Number: 0
Regulatory Measure ID: 467686
Place ID: Not reported
Order Number: 97-03-DWQ
WDID: 5S391027638
Regulatory Measure Type: Enrollee
Program Type: Industrial
Adoption Date Of Regulatory Measure: Not reported
Effective Date Of Regulatory Measure: 03/02/2018
Termination Date Of Regulatory Measure: 07/10/2018
Expiration Date Of Regulatory Measure: Not reported

Map ID
Direction
Distance
Elevation

MAP FINDINGS

Site

Database(s)

EDR ID Number
EPA ID Number

PRODUCTION CAR CARE PRODUCTS (Continued)

S101625554

Discharge Address: 1000 E Channel St
Discharge Name: Production Car Care Product
Discharge City: Stockton
Discharge State: California
Discharge Zip: 95205
Status: Not reported
Status Date: Not reported
Operator Name: Not reported
Operator Address: Not reported
Operator City: Not reported
Operator State: Not reported
Operator Zip: Not reported

NPDES as of 03/2018:
NPDES Number: CAS000001
Status: Active
Agency Number: 0
Region: 5S
Regulatory Measure ID: 467686
Order Number: 97-03-DWQ
Regulatory Measure Type: Enrollee
Place ID: Not reported
WDID: 5S391027638
Program Type: Industrial
Adoption Date Of Regulatory Measure: Not reported
Effective Date Of Regulatory Measure: 03/02/2018
Expiration Date Of Regulatory Measure: Not reported
Termination Date Of Regulatory Measure: Not reported

Discharge Name: Production Car Care Product
Discharge Address: 1000 E Channel St
Discharge City: Stockton
Discharge State: California
Discharge Zip: 95205
Received Date: Not reported
Processed Date: Not reported
Status: Not reported
Status Date: Not reported
Place Size: Not reported
Place Size Unit: Not reported
Contact: Not reported
Contact Title: Not reported
Contact Phone: Not reported
Contact Phone Ext: Not reported
Contact Email: Not reported
Operator Name: Not reported
Operator Address: Not reported
Operator City: Not reported
Operator State: Not reported
Operator Zip: Not reported
Operator Contact: Not reported
Operator Contact Title: Not reported
Operator Contact Phone: Not reported
Operator Contact Phone Ext: Not reported
Operator Contact Email: Not reported
Operator Type: Not reported
Developer: Not reported
Developer Address: Not reported
Developer City: Not reported

Map ID
Direction
Distance
Elevation

MAP FINDINGS

Site

Database(s)

EDR ID Number
EPA ID Number

PRODUCTION CAR CARE PRODUCTS (Continued)

S101625554

Developer State: Not reported
Developer Zip: Not reported
Developer Contact: Not reported
Developer Contact Title: Not reported
Constype Linear Utility Ind: Not reported
Emergency Phone: Not reported
Emergency Phone Ext: Not reported
Constype Above Ground Ind: Not reported
Constype Below Ground Ind: Not reported
Constype Cable Line Ind: Not reported
Constype Comm Line Ind: Not reported
Constype Commercial Ind: Not reported
Constype Electrical Line Ind: Not reported
Constype Gas Line Ind: Not reported
Constype Industrial Ind: Not reported
Constype Other Description: Not reported
Constype Other Ind: Not reported
Constype Recons Ind: Not reported
Constype Residential Ind: Not reported
Constype Transport Ind: Not reported
Constype Utility Description: Not reported
Constype Utility Ind: Not reported
Constype Water Sewer Ind: Not reported
Dir Discharge Uswater Ind: Not reported
Receiving Water Name: Not reported
Certifier: Not reported
Certifier Title: Not reported
Certification Date: Not reported
Primary Sic: Not reported
Secondary Sic: Not reported
Tertiary Sic: Not reported

WDS:

Name: PRODUCTION CAR CARE PRODUCTS
Address: 1000 E CHANNEL ST
City: STOCKTON
Facility ID: 5S 39I012331
Facility Type: Not reported
Facility Status: Active - Any facility with a continuous or seasonal discharge that is under Waste Discharge Requirements.
NPDES Number: CAS000001 The 1st 2 characters designate the state. The remaining 7 are assigned by the Regional Board
Subregion: 0
Facility Telephone: Not reported
Facility Contact: Not reported
Agency Name: PRODUCTION CAR CARE PRODUCTS
Agency Address: Not reported
Agency City,St,Zip: 0
Agency Contact: Not reported
Agency Telephone: Not reported
Agency Type: Not reported
SIC Code: 0
SIC Code 2: Not reported
Primary Waste Type: Not reported
Primary Waste: Not reported
Waste Type2: Not reported

Map ID
Direction
Distance
Elevation

MAP FINDINGS

Site

Database(s)

EDR ID Number
EPA ID Number

PRODUCTION CAR CARE PRODUCTS (Continued)

S101625554

Waste2: Not reported
Primary Waste Type: Not reported
Secondary Waste: Not reported
Secondary Waste Type: Not reported
Design Flow: 0
Baseline Flow: 0
Reclamation: Not reported
POTW: Not reported
Treat To Water: Minor Threat to Water Quality. A violation of a regional board order should cause a relatively minor impairment of beneficial uses compared to a major or minor threat. Not: All nurds without a TTWQ will be considered a minor threat to water quality unless coded at a higher Level. A Zero (0) may be used to code those NURDS that are found to represent no threat to water quality.

Complexity: Category C - Facilities having no waste treatment systems, such as cooling water dischargers or those who must comply through best management practices, facilities with passive waste treatment and disposal systems, such as septic systems with subsurface disposal, or dischargers having waste storage systems with land disposal such as dairy waste ponds.

CIWQS:

Name: PRODUCTION CAR CARE PRODUCT
Address: 1000 E CHANNEL ST
City,State,Zip: STOCKTON, CA 95205
Agency: Production Car Care Product
Agency Address: 1000 E Channel St, Stockton, CA 95205
Place/Project Type: Industrial - Speciality Cleaning, Polishing, and Sanitary Preparations
SIC/NAICS: 2842
Region: 5S
Program: INDSTW
Regulatory Measure Status: Terminated
Regulatory Measure Type: Storm water industrial
Order Number: 2014-0057-DWQ
WDID: 5S39I027638
NPDES Number: CAS000001
Adoption Date: Not reported
Effective Date: 03/02/2018
Termination Date: 07/10/2018
Expiration/Review Date: Not reported
Design Flow: Not reported
Major/Minor: Not reported
Complexity: Not reported
TTWQ: Not reported
Enforcement Actions within 5 years: 0
Violations within 5 years: 0
Latitude: 37.95642
Longitude: -121.27777

HWTS:

Name: PRODUCTION CAR CARE PRODUCTS
Address: 1000 E CHANNEL ST
Address 2: Not reported
City,State,Zip: STOCKTON, CA 952054942
EPA ID: CAC002592862
Inactive Date: 01/10/2006

Map ID
Direction
Distance
Elevation

MAP FINDINGS

Site

Database(s)

EDR ID Number
EPA ID Number

PRODUCTION CAR CARE PRODUCTS (Continued)

S101625554

Create Date: 07/13/2005
Last Act Date: 07/13/2005
Mailing Name: Not reported
Mailing Address: 1000 E CHANNEL ST
Mailing Address 2: Not reported
Mailing City,State,Zip: STOCKTON, CA 952054942
Owner Name: LEO BOLER
Owner Address: 1000 E CHANNEL ST
Owner Address 2: Not reported
Owner City,State,Zip: STOCKTON, CA 952054942
Contact Name: FELIX CORDOVA
Contact Address: 1000 E CHANNEL ST
Contact Address 2: Not reported
City,State,Zip: STOCKTON, CA 952054942

M147
North
< 1/8
0.029 mi.
153 ft.

PRODUCTION CAR CARE PRODUCTS
1000 E CHANNEL ST
STOCKTON, CA 95205
Site 9 of 35 in cluster M

CERS HAZ WASTE
HAZNET
CERS
HWTS

S112862320
N/A

Relative:
Higher
Actual:
19 ft.

CERS HAZ WASTE:
Name: PRODUCTION CAR CARE PRODUCTS
Address: 1000 E CHANNEL ST
City,State,Zip: STOCKTON, CA 95205
Site ID: 399955
CERS ID: 10510879
CERS Description: Hazardous Waste Generator

HAZNET:
Name: PRODUCTION CAR CARE PRODUCTS
Address: 1000 E CHANNEL ST
Address 2: Not reported
City,State,Zip: STOCKTON, CA 952050000
Contact: PHILLIP BOLER/PLANT MGR
Telephone: 2099437034
Mailing Name: Not reported
Mailing Address: 1000 E CHANNEL ST

Year: 1995
Gepaid: CAC001039184
TSD EPA ID: CAD083166728
CA Waste Code: 223 - Unspecified oil-containing waste
Disposal Method: R01 - Recycler
Tons: 0.1876

Additional Info:
Year: 1995
Gen EPA ID: CAC001039184

Shipment Date: 19950321
Creation Date: 3/29/1996 0:00:00
Receipt Date: 19950322
Manifest ID: 95296098
Trans EPA ID: CAL000112314
Trans Name: Not reported

Map ID
Direction
Distance
Elevation

MAP FINDINGS

Site

Database(s)

EDR ID Number
EPA ID Number

PRODUCTION CAR CARE PRODUCTS (Continued)

S112862320

Trans 2 EPA ID: Not reported
Trans 2 Name: Not reported
TSDf EPA ID: CAD083166728
Trans Name: Not reported
TSDf Alt EPA ID: CAD083166728
TSDf Alt Name: Not reported
Waste Code Description: 223 - Unspecified oil-containing waste
RCRA Code: Not reported
Meth Code: R01 - Recycler
Quantity Tons: 0.1876
Waste Quantity: 45
Quantity Unit: G
Additional Code 1: Not reported
Additional Code 2: Not reported
Additional Code 3: Not reported
Additional Code 4: Not reported
Additional Code 5: Not reported

CERS:

Name: PRODUCTION CAR CARE PRODUCTS
Address: 1000 E CHANNEL ST
City,State,Zip: STOCKTON, CA 95205
Site ID: 399955
CERS ID: 10510879
CERS Description: Chemical Storage Facilities

Violations:

Site ID: 399955
Site Name: PRODUCTION CAR CARE PRODUCTS
Violation Date: 10/8/2015
Citation: 22 CCR 12 66262.12 - California Code of Regulations, Title 22, Chapter 12, Section(s) 66262.12
Violation Description: Failure to obtain and/or maintain an Active EPA ID.
Violation Notes: Returned to compliance on 01/24/2019.
Violation Division: San Joaquin County Environmental Health
Violation Program: HW
Violation Source: CERS

Site ID: 399955
Site Name: PRODUCTION CAR CARE PRODUCTS
Violation Date: 1/24/2019
Citation: HSC 6.95 25508(a)(1) - California Health and Safety Code, Chapter 6.95, Section(s) 25508(a)(1)
Violation Description: Failure to complete and electronically submit hazardous material inventory information for all reportable hazardous materials on site at or above reportable quantities.
Violation Notes: One 55 gallon drum of mixed liquid waste from drained aerosol cans, 1,000 liter tote of Grimebuster, at least 610 pounds of grease (one 450 lb. drum, and four 40 lb. pails), one 1,800 gallon tank of Tunnel Express Cherry soap, one 1,000 liter tote of Labs 100 waste, 1,000 liter tote of diamond dust emulsion; one 1,000 liter tote of tunnel express 44 wheel cleaner, three blue poly drums of unknown liquid (next to the drum of sodium hydroxide), 1,800 gallon tank of Tunnel Express Cherry Soap, one 55 gallon drum of sodium hydroxide, one 55 gallon drum of waste wax, one 55 gallon drum of Triton G CF-10, one 55 gallon drum of PTB Arco solvent, one 55 gallon drum of waste Kelecin F, eleven 55 gallon drums of methyl acetate, one 55 gallon drum of SIS

Map ID
Direction
Distance
Elevation

MAP FINDINGS

Site

Database(s)

EDR ID Number
EPA ID Number

PRODUCTION CAR CARE PRODUCTS (Continued)

S112862320

Formula A-1 200 proof (denatured ethanol), one 1,000 liter tote of Priowax P/40 (polypropylene glycol), one 1,000 liter tote and two 55 gallon drums of Calumet 420-460 solvent, one 350 gallon stainless steel tank of turpentine, one 55 gallon drum

Violation Division: San Joaquin County Environmental Health
Violation Program: HMRRP
Violation Source: CERS

Site ID: 399955
Site Name: PRODUCTION CAR CARE PRODUCTS
Violation Date: 10/13/2015
Citation: HSC 6.5 25143.10 - California Health and Safety Code, Chapter 6.5, Section(s) 25143.10

Violation Description: Failure of any person who recycles more than 100 kilograms per month of recyclable material under a claim that the material qualifies for exclusion or exemption, to provide the following information every two years: 1) The name, site address, mailing address, and telephone number of the owner or operator of any facility that recycles the material. 2) The name and address of the generator of the recyclable material. 3) Documentation that the requirements of any exemptions or exclusions pursuant to HSC 25143.2 are met, including the following: A) Where a person who recycles the material is not the same person who generated the recyclable material, documentation that there is a known market for disposition of the recyclable material and any products manufactured from the recyclable material. B) Where the basis for the exclusion is that the recyclable material is used or reused to make a product or as a safe and effective substitute for a commercial product, a general description of the material and products, identification of the constituents or group of constituents, and their approximate concentrations, that would render the material or product hazardous under the regulations adopted pursuant to HSC 25140 and 25141, if it were a waste, and the means by which the material is beneficially used.

Violation Notes: Returned to compliance on 01/24/2019.
Violation Division: San Joaquin County Environmental Health
Violation Program: HW
Violation Source: CERS

Site ID: 399955
Site Name: PRODUCTION CAR CARE PRODUCTS
Violation Date: 10/13/2015
Citation: 22 CCR 12 66262.40(c) - California Code of Regulations, Title 22, Chapter 12, Section(s) 66262.40(c)

Violation Description: Failure to determine if the waste generated is a hazardous waste and to maintain analysis results for three years.

Violation Notes: Returned to compliance on 01/24/2019.
Violation Division: San Joaquin County Environmental Health
Violation Program: HW
Violation Source: CERS

Site ID: 399955
Site Name: PRODUCTION CAR CARE PRODUCTS
Violation Date: 10/13/2015
Citation: 40 CFR 1 265.31 - U.S. Code of Federal Regulations, Title 40, Chapter 1, Section(s) 265.31

Violation Description: Failure to maintain and operate the facility to minimize the possibility of a fire, explosion, or any unplanned sudden or

Map ID
Direction
Distance
Elevation

MAP FINDINGS

Site

Database(s)

EDR ID Number
EPA ID Number

PRODUCTION CAR CARE PRODUCTS (Continued)

S112862320

non-sudden release of hazardous waste or hazardous waste constituents to the air, soil, or surface water which could threaten human health or the environment.
Violation Notes: Returned to compliance on 01/24/2019.
Violation Division: San Joaquin County Environmental Health
Violation Program: HW
Violation Source: CERS

Site ID: 399955
Site Name: PRODUCTION CAR CARE PRODUCTS
Violation Date: 10/13/2015
Citation: 22 CCR 18 66268.7(a) - California Code of Regulations, Title 22, Chapter 18, Section(s) 66268.7(a)
Violation Description: Failure of the generator to determine if the waste is restricted from land disposal.
Violation Notes: Returned to compliance on 01/24/2019.
Violation Division: San Joaquin County Environmental Health
Violation Program: HW
Violation Source: CERS

Site ID: 399955
Site Name: PRODUCTION CAR CARE PRODUCTS
Violation Date: 10/13/2015
Citation: 22 CCR 12 66262.34(d) - California Code of Regulations, Title 22, Chapter 12, Section(s) 66262.34(d)
Violation Description: Failure to dispose of hazardous waste within 180 days (or 270 if waste is transported over 200 miles) for the generator who generates less than 1000 kilogram per month, but more than 100 kilograms per month.
Violation Notes: Returned to compliance on 01/24/2019.
Violation Division: San Joaquin County Environmental Health
Violation Program: HW
Violation Source: CERS

Site ID: 399955
Site Name: PRODUCTION CAR CARE PRODUCTS
Violation Date: 8/30/2013
Citation: HSC 6.67 Multiple - California Health and Safety Code, Chapter 6.67, Section(s) Multiple
Violation Description: Haz Waste Generator Program - Operations/Maintenance - General
Violation Notes: Returned to compliance on 05/22/2015.
Violation Division: San Joaquin County Environmental Health
Violation Program: HW
Violation Source: CERS

Site ID: 399955
Site Name: PRODUCTION CAR CARE PRODUCTS
Violation Date: 10/13/2015
Citation: HSC 6.5 Multiple Sections - California Health and Safety Code, Chapter 6.5, Section(s) Multiple Sections
Violation Description: Haz Waste Generator Program - Operations/Maintenance - General
Violation Notes: Returned to compliance on 01/24/2019.
Violation Division: San Joaquin County Environmental Health
Violation Program: HW
Violation Source: CERS

Site ID: 399955
Site Name: PRODUCTION CAR CARE PRODUCTS

Map ID
Direction
Distance
Elevation

MAP FINDINGS

Site

Database(s)

EDR ID Number
EPA ID Number

PRODUCTION CAR CARE PRODUCTS (Continued)

S112862320

Violation Date: 10/13/2015
Citation: 40 CFR 1 262.34(d)(5)(iii) - U.S. Code of Federal Regulations, Title 40, Chapter 1, Section(s) 262.34(d)(5)(iii)
Violation Description: Failure to ensure employees are familiar with the handling and compliance of hazardous waste regulations and emergency response.
Violation Notes: Returned to compliance on 01/24/2019.
Violation Division: San Joaquin County Environmental Health
Violation Program: HW
Violation Source: CERS

Site ID: 399955
Site Name: PRODUCTION CAR CARE PRODUCTS
Violation Date: 10/13/2015
Citation: 40 CFR 1 265.173 - U.S. Code of Federal Regulations, Title 40, Chapter 1, Section(s) 265.173
Violation Description: Failure to properly close hazardous waste containers when not in active use.
Violation Notes: Returned to compliance on 01/24/2019.
Violation Division: San Joaquin County Environmental Health
Violation Program: HW
Violation Source: CERS

Site ID: 399955
Site Name: PRODUCTION CAR CARE PRODUCTS
Violation Date: 8/30/2013
Citation: HSC 6.67 Multiple - California Health and Safety Code, Chapter 6.67, Section(s) Multiple
Violation Description: Haz Waste Generator Program - Administration/Documentation - General
Violation Notes: Returned to compliance on 10/13/2015.
Violation Division: San Joaquin County Environmental Health
Violation Program: HW
Violation Source: CERS

Site ID: 399955
Site Name: PRODUCTION CAR CARE PRODUCTS
Violation Date: 10/8/2015
Citation: HSC 6.95 25505(a)(4) - California Health and Safety Code, Chapter 6.95, Section(s) 25505(a)(4)
Violation Description: Failure to provide initial and annual training to all employees in safety procedures in the event of a release or threatened release of a hazardous material or failure to document and maintain training records for a minimum of three years.
Violation Notes: Returned to compliance on 12/28/2015. . The business plan shall include provisions for ensuring that appropriate personnel receive initial and annual refresher training. This training shall be documented electronically or by hard copy and shall be made available for a minimum of three years. Immediately provide employee training for appropriate personnel and submit a copy of the training records to the EHD.
Violation Division: San Joaquin County Environmental Health
Violation Program: HMRRP
Violation Source: CERS

Site ID: 399955
Site Name: PRODUCTION CAR CARE PRODUCTS
Violation Date: 8/30/2013
Citation: HSC 6.95 Multiple - California Health and Safety Code, Chapter 6.95,

Map ID
Direction
Distance
Elevation

MAP FINDINGS

Site

Database(s)

EDR ID Number
EPA ID Number

PRODUCTION CAR CARE PRODUCTS (Continued)

S112862320

Section(s) Multiple
Violation Description: Business Plan Program - Administration/Documentation - General
Violation Notes: Returned to compliance on 10/07/2013.
Violation Division: San Joaquin County Environmental Health
Violation Program: HMRRP
Violation Source: CERS

Site ID: 399955
Site Name: PRODUCTION CAR CARE PRODUCTS
Violation Date: 10/8/2015
Citation: HSC 6.95 25508(a)(1) - California Health and Safety Code, Chapter 6.95, Section(s) 25508(a)(1)

Violation Description: Failure to complete and electronically submit a site map with all required content.
Violation Notes: Returned to compliance on 12/28/2015. A site map was not completed. Some of the Legends on the site map listed the containers type at this facility, such as Totes, and drums, however, the legends did not listed the chemicals names. The site map contain A site map shall contain a north orientation, loading areas, internal roads, adjacent streets, storm and sewer drains, access and exit points, emergency shutoffs, evacuation staging areas, hazardous material handling and storage areas, and emergency response equipment. Immediately log into the California Environmental Reporting System (CERS) at <http://cers.calepa.ca.gov/>, upload the correct or updated information, and submit to the EHD for approval.
Violation Division: San Joaquin County Environmental Health
Violation Program: HMRRP
Violation Source: CERS

Site ID: 399955
Site Name: PRODUCTION CAR CARE PRODUCTS
Violation Date: 1/24/2019
Citation: HSC 6.95 25505(a)(4) - California Health and Safety Code, Chapter 6.95, Section(s) 25505(a)(4)

Violation Description: Failure to provide initial and annual training to all employees in safety procedures in the event of a release or threatened release of a hazardous material or failure to document and maintain training records for a minimum of three years.
Violation Notes: Returned to compliance on 03/04/2019. Employee training records were not available at the time of inspection. The business plan shall include provisions for ensuring that appropriate personnel receive initial and annual refresher training. This training shall be documented electronically or by hard copy and shall be made available for a minimum of three years. Immediately provide employee training for appropriate personnel and submit a copy of the training records to the EHD.
Violation Division: San Joaquin County Environmental Health
Violation Program: HMRRP
Violation Source: CERS

Site ID: 399955
Site Name: PRODUCTION CAR CARE PRODUCTS
Violation Date: 10/8/2015
Citation: HSC 6.95 25508(a)(1) - California Health and Safety Code, Chapter 6.95, Section(s) 25508(a)(1)

Violation Description: Failure to establish and electronically submit an adequate training program in safety procedures in the event of a release or threatened

Map ID
Direction
Distance
Elevation

MAP FINDINGS

Site

Database(s)

EDR ID Number
EPA ID Number

PRODUCTION CAR CARE PRODUCTS (Continued)

S112862320

Violation Notes: release of a hazardous material.
Returned to compliance on 12/28/2015. A training program was insufficient. Training programs for all employees and annual training, including refresher courses, shall include safety procedures for the event of a release or threatened release of a hazardous material, including, but not limited to, familiarity with the facility's emergency response plans and procedure, hazards of the chemicals, and using the appropriate personal protective equipment (PPE). These training programs may take into consideration of each employee. Immediately prepare or update the facility's training program, log into the California Environmental Reporting System (CERS) at <http://cers.calepa.ca.gov/>, upload the correct or updated information, and submit to the EHD for approval.

Violation Division: San Joaquin County Environmental Health
Violation Program: HMRRP
Violation Source: CERS

Site ID: 399955
Site Name: PRODUCTION CAR CARE PRODUCTS
Violation Date: 1/24/2019
Citation: HSC 6.95 25508.2 - California Health and Safety Code, Chapter 6.95, Section(s) 25508.2

Violation Description: Failure to annually review and electronically certify that the business plan is complete and accurate on or before the annual due date.

Violation Notes: The business plan information has not been reviewed and resubmitted in the California Environmental Reporting System (CERS) annually by January 15. The hazardous materials inventory shall be submitted by January 15 of each calendar year and may be submitted beginning November 1 of the previous year. Immediately log into the CERS at <http://cers.calepa.ca.gov/>, enter the correct or updated information, and submit to the EHD for approval.

Violation Division: San Joaquin County Environmental Health
Violation Program: HMRRP
Violation Source: CERS

Site ID: 399955
Site Name: PRODUCTION CAR CARE PRODUCTS
Violation Date: 8/30/2013
Citation: HSC 6.67 Multiple - California Health and Safety Code, Chapter 6.67, Section(s) Multiple

Violation Description: Haz Waste Generator Program - Administration/Documentation - General
Violation Notes: Returned to compliance on 10/13/2015. HSC 25404 (e)(4). CERS not met
Violation Division: San Joaquin County Environmental Health
Violation Program: HW
Violation Source: CERS

Site ID: 399955
Site Name: PRODUCTION CAR CARE PRODUCTS
Violation Date: 10/13/2015
Citation: HSC 6.5 25163(a) - California Health and Safety Code, Chapter 6.5, Section(s) 25163(a)

Violation Description: Failure to use a registered hazardous waste hauler to transport hazardous waste.

Violation Notes: Returned to compliance on 01/24/2019.
Violation Division: San Joaquin County Environmental Health
Violation Program: HW

Map ID
Direction
Distance
Elevation

MAP FINDINGS

Site

Database(s)

EDR ID Number
EPA ID Number

PRODUCTION CAR CARE PRODUCTS (Continued)

S112862320

Violation Source: CERS

Site ID: 399955
Site Name: PRODUCTION CAR CARE PRODUCTS
Violation Date: 10/13/2015
Citation: 40 CFR 1 265.35 - U.S. Code of Federal Regulations, Title 40, Chapter 1, Section(s) 265.35
Violation Description: Failure to maintain aisle space to allow the unobstructed movement of personnel, fire protection, spill control equipment, and decontamination equipment to any area of facility operation in an emergency, unless it can be demonstrated to the Department that aisle space is not needed for any of these purposes.
Violation Notes: Returned to compliance on 01/24/2019.
Violation Division: San Joaquin County Environmental Health
Violation Program: HW
Violation Source: CERS

Site ID: 399955
Site Name: PRODUCTION CAR CARE PRODUCTS
Violation Date: 1/24/2019
Citation: HSC 6.95 25508(a)(1) - California Health and Safety Code, Chapter 6.95, Section(s) 25508(a)(1)
Violation Description: Failure to complete and electronically submit a site map with all required content.
Violation Notes: The map does not show storm and sewer drains (not legible), access and exit points, emergency shutoffs, evacuation staging areas, hazardous material handling and storage areas, and emergency response equipment (fire extinguisher and spill control). A site map shall contain a north orientation, loading areas, internal roads, adjacent streets, storm and sewer drains, access and exit points, emergency shutoffs, evacuation staging areas, hazardous material handling and storage areas, and emergency response equipment. If a site map element is not applicable for your facility then list it on the map and label as G NA". Immediately log into the California Environmental Reporting System (CERS) at <http://cers.calepa.ca.gov/>, upload the correct or updated information, and submit to the EHD for approval.
Violation Division: San Joaquin County Environmental Health
Violation Program: HMRRP
Violation Source: CERS

Site ID: 399955
Site Name: PRODUCTION CAR CARE PRODUCTS
Violation Date: 10/13/2015
Citation: 40 CFR 1 265.32 - U.S. Code of Federal Regulations, Title 40, Chapter 1, Section(s) 265.32
Violation Description: Failure of the facility to maintain the following emergency equipment or equivalents: 1) An internal communications or alarm system capable of providing immediate emergency instruction (voice or signal) to facility personnel; 2) A device, such as a telephone (immediately available at the scene of Operations/ Maintenance) or a hand-held two-way radio, capable of summoning emergency assistance from local police departments, fire departments, or State or local emergency response teams; 3) Portable fire extinguishers, fire control equipment (including special extinguishing equipment, such as that using foam, inert gas, or dry chemicals), spill control equipment, and decontamination equipment; and 4) Water at adequate volume and pressure to supply water hose streams, or foam producing equipment, or

Map ID
Direction
Distance
Elevation

MAP FINDINGS

Site

Database(s)

EDR ID Number
EPA ID Number

PRODUCTION CAR CARE PRODUCTS (Continued)

S112862320

Violation Notes: automatic sprinklers, or water spray systems.
Returned to compliance on 01/24/2019.
Violation Division: San Joaquin County Environmental Health
Violation Program: HW
Violation Source: CERS

Site ID: 399955
Site Name: PRODUCTION CAR CARE PRODUCTS
Violation Date: 10/13/2015
Citation: 40 CFR 1 265.33 - U.S. Code of Federal Regulations, Title 40, Chapter 1, Section(s) 265.33
Violation Description: Failure of the facility to test and maintain all communications or alarm systems, fire protection equipment, spill control equipment, and decontamination equipment.

Violation Notes: Returned to compliance on 01/24/2019.
Violation Division: San Joaquin County Environmental Health
Violation Program: HW
Violation Source: CERS

Site ID: 399955
Site Name: PRODUCTION CAR CARE PRODUCTS
Violation Date: 10/8/2015
Citation: HSC 6.95 25508(a)(1) - California Health and Safety Code, Chapter 6.95, Section(s) 25508(a)(1)
Violation Description: Failure to complete and electronically submit hazardous material inventory information for all reportable hazardous materials on site at or above reportable quantities.

Violation Notes: Returned to compliance on 12/28/2015. 75 gallons of Propane, 110 gallons of Kerosene, 55 gallons of Tung Oil, 1000 gallons of Super Stuff Fluid , 2400 pounds of Detergent, 305 gallons of Red Power Degreaser, 785 gallons of AX313 Wax, 250 gallons of Spot Remover, 55 gallons of Tech-10-Tire, 55 gallons of Methyl Acetate, 250 gallons of EZ Prep, 250 gallons of Show Room Finish it , 250 gallons Bottle Wash Degreaser, 305 gallons of Tunnel Express 104 Tire Dressing , 1000 gallons above storage tank of Professional Cleaner, 1000 gallons above storage tank of Industro Kleen, 8,000 gallons mixing tank (tank #4) of Degreaser , 16,000 gallons mixing tank (tank # 1) of Wash and Wax Soap, 2,500 gallons mixing tank (tank #3) of Polish, 500 gallons black poly tank of Degreaser, 220 gallons of Acid Foamer Surfactant, 55 gallons of Diesel, 110 gallons of PolyButene , 55 gallons of Paint Shield, 700 gallons of Gimme One , 105 gallons of Show Coat Wax, 110 gallons of Isopar Fluid, 55 gallons of Super Cherry Perfume, 55 gallons [Truncated]

Violation Division: San Joaquin County Environmental Health
Violation Program: HMRRP
Violation Source: CERS

Site ID: 399955
Site Name: PRODUCTION CAR CARE PRODUCTS
Violation Date: 10/8/2015
Citation: HSC 6.5 Multiple - California Health and Safety Code, Chapter 6.5, Section(s) Multiple
Violation Description: Haz Waste Generator Program - Administration/Documentation - General
Violation Notes: Returned to compliance on 01/24/2019.
Violation Division: San Joaquin County Environmental Health
Violation Program: HW
Violation Source: CERS

Map ID
Direction
Distance
Elevation

MAP FINDINGS

Site

Database(s)

EDR ID Number
EPA ID Number

PRODUCTION CAR CARE PRODUCTS (Continued)

S112862320

Site ID: 399955
Site Name: PRODUCTION CAR CARE PRODUCTS
Violation Date: 8/30/2013
Citation: HSC 6.67 Multiple - California Health and Safety Code, Chapter 6.67, Section(s) Multiple
Violation Description: Haz Waste Generator Program - Administration/Documentation - General
Violation Notes: Returned to compliance on 05/22/2015.
Violation Division: San Joaquin County Environmental Health
Violation Program: HW
Violation Source: CERS

Site ID: 399955
Site Name: PRODUCTION CAR CARE PRODUCTS
Violation Date: 10/13/2015
Citation: HSC 6.5 Multiple Sections - California Health and Safety Code, Chapter 6.5, Section(s) Multiple Sections
Violation Description: Haz Waste Generator Program - Abandonment/Illegal Disposal/Unauthorized Treatment - General
Violation Notes: Returned to compliance on 01/24/2019.
Violation Division: San Joaquin County Environmental Health
Violation Program: HW
Violation Source: CERS

Site ID: 399955
Site Name: PRODUCTION CAR CARE PRODUCTS
Violation Date: 10/13/2015
Citation: 22 CCR 12 66262.34(f) - California Code of Regulations, Title 22, Chapter 12, Section(s) 66262.34(f)
Violation Description: Failure to properly label hazardous waste accumulation containers with the following requirements: "Hazardous Waste", name and address of the generator, physical and chemical characteristics of the Hazardous Waste, and starting accumulation date.
Violation Notes: Returned to compliance on 01/24/2019.
Violation Division: San Joaquin County Environmental Health
Violation Program: HW
Violation Source: CERS

Site ID: 399955
Site Name: PRODUCTION CAR CARE PRODUCTS
Violation Date: 10/13/2015
Citation: 40 CFR 1 265.171 - U.S. Code of Federal Regulations, Title 40, Chapter 1, Section(s) 265.171
Violation Description: Failure to accumulate hazardous waste in a container that is in good condition.
Violation Notes: Returned to compliance on 01/24/2019.
Violation Division: San Joaquin County Environmental Health
Violation Program: HW
Violation Source: CERS

Site ID: 399955
Site Name: PRODUCTION CAR CARE PRODUCTS
Violation Date: 10/8/2015
Citation: HSC 6.95 25508(a)(1) - California Health and Safety Code, Chapter 6.95, Section(s) 25508(a)(1)
Violation Description: Failure to establish and electronically submit an adequate emergency response plan and procedures for a release or threatened release of a hazardous material.

Map ID
Direction
Distance
Elevation

MAP FINDINGS

Site

Database(s)

EDR ID Number
EPA ID Number

PRODUCTION CAR CARE PRODUCTS (Continued)

S112862320

Violation Notes: Returned to compliance on 12/28/2015. The emergency response procedures were lacking or inadequate. Sections D, G, H, and K of the Consolidated Emergency Response / Contingency Plan were not completed. A business plan shall include the following emergency response procedures for a release or threatened release of hazardous materials, including, but not limited to, the following: - immediate notification of local emergency personnel and the Environmental Health Department (EHD) - procedures for the mitigation of a release or threatened release to minimize any potential harm or damage to persons, property, or the environment - evacuation plans and procedures, including immediate notice, for the site Immediately log into the California Environmental Reporting System (CERS) at <http://cers.calepa.ca.gov/>, upload the correct or updated information, and submit to the EHD for approval.

Violation Division: San Joaquin County Environmental Health
Violation Program: HMRRP
Violation Source: CERS

Site ID: 399955
Site Name: PRODUCTION CAR CARE PRODUCTS
Violation Date: 10/13/2015
Citation: 40 CFR 1 265.174 - U.S. Code of Federal Regulations, Title 40, Chapter 1, Section(s) 265.174

Violation Description: Failure to inspect hazardous waste storage areas at least weekly.
Violation Notes: Returned to compliance on 01/24/2019.
Violation Division: San Joaquin County Environmental Health
Violation Program: HW
Violation Source: CERS

Site ID: 399955
Site Name: PRODUCTION CAR CARE PRODUCTS
Violation Date: 8/30/2013
Citation: HSC 6.67 Multiple - California Health and Safety Code, Chapter 6.67, Section(s) Multiple

Violation Description: Haz Waste Generator Program - Operations/Maintenance - General
Violation Notes: Returned to compliance on 10/13/2015.
Violation Division: San Joaquin County Environmental Health
Violation Program: HW
Violation Source: CERS

Site ID: 399955
Site Name: PRODUCTION CAR CARE PRODUCTS
Violation Date: 1/24/2019
Citation: HSC 6.95 25508.1(a)-(f) - California Health and Safety Code, Chapter 6.95, Section(s) 25508.1(a)-(f)

Violation Description: Failure to electronically update business plan within 30 days of any one of the following events: A 100 percent or more increase in the quantity of a previously disclosed material. Any handling of a previously undisclosed hazardous materials at or above reportable quantities. A change of business address, business ownership, or business name. A substantial change in the handler's operations that requires modification to any portion of the business plan.

Violation Notes: One 55 gallon drum of mixed liquid waste from drained aerosol cans, 1,000 liter tote of Grimebuster, at least 610 pounds of grease (one 450 lb. drum, and four 40 lb. pails), one 1,800 gallon tank of Tunnel Express Cherry soap, one 1,000 liter tote of Labs 100 waste, 1,000 liter tote of diamond dust emulsion; one 1,000 liter tote of tunnel

Map ID
Direction
Distance
Elevation

MAP FINDINGS

Site

Database(s)

EDR ID Number
EPA ID Number

PRODUCTION CAR CARE PRODUCTS (Continued)

S112862320

express 44 wheel cleaner, three blue poly drums of unknown liquid (next to the drum of sodium hydroxide), 1,800 gallon tank of Tunnel Express Cherry Soap, one 55 gallon drum of sodium hydroxide, one 55 gallon drum of waste wax, one 55 gallon drum of Triton G CF-10, one 55 gallon drum of PTB Arco solvent, one 55 gallon drum of waste Kelecin F, eleven 55 gallon drums of methyl acetate, one 55 gallon drum of SIS Formula A-1 200 proof (denatured ethanol), one 1,000 liter tote of Priowax P/40 (polypropylene glycol), one 1,000 liter tote and two 55 gallon drums of Calumet 420-460 solvent, one 350 gallon stainless steel tank of turpentine, one 55 gallon drum

Violation Division: San Joaquin County Environmental Health
Violation Program: HMRRP
Violation Source: CERS

Site ID: 399955
Site Name: PRODUCTION CAR CARE PRODUCTS
Violation Date: 8/30/2013
Citation: HSC 6.67 Multiple Sections - California Health and Safety Code, Chapter 6.67, Section(s) Multiple Sections

Violation Description: Haz Waste Generator Program - Training - General
Violation Notes: Returned to compliance on 10/13/2015.
Violation Division: San Joaquin County Environmental Health
Violation Program: HW
Violation Source: CERS

Site ID: 399955
Site Name: PRODUCTION CAR CARE PRODUCTS
Violation Date: 10/13/2015
Citation: HSC 6.5 25201.16(f) - California Health and Safety Code, Chapter 6.5, Section(s) 25201.16(f)

Violation Description: Failure to meet the following accumulation standards for universal waste aerosol cans: 1) A) Except when waste is added or removed or as provided in B), the container shall be closed, structurally sound, and compatible with the contents of the universal waste aerosol can, and shall show no evidence of leakage, spillage, or damage that could cause leakage under reasonably foreseeable conditions. B) The closed container requirement in subparagraph (A) does not apply to a container used to accumulate universal waste aerosol cans prior to processing the cans or prior to shipping the cans offsite, except that the container shall be covered at the end of each workday. 2) The container shall be placed in a location that has sufficient ventilation to avoid formation of an explosive atmosphere, and shall be designed, built, and maintained to withstand pressures reasonably expected during storage and transportation. 3) A) The container shall be placed on or above a floor or other surface that is free of cracks or gaps and is sufficiently impervious and bermed to contain leaks and spills. B) Subparagraph (A) does not apply to a container used to accumulate universal waste aerosol cans prior to processing the cans or prior to shipping the cans offsite. 4) Incompatible materials shall be kept segregated and managed appropriately in separate containers. 5) A container holding flammable wastes shall be kept at a safe distance from heat and open flames. 6) A container used to hold universal waste aerosol cans shall be labeled or marked clearly with one of the following phrases: "Universal Waste-Aerosol Cans", "Waste Aerosol Cans", or "Used Aerosol Cans".

Violation Notes: Returned to compliance on 01/24/2019.
Violation Division: San Joaquin County Environmental Health

Map ID
Direction
Distance
Elevation

MAP FINDINGS

Site

Database(s)

EDR ID Number
EPA ID Number

PRODUCTION CAR CARE PRODUCTS (Continued)

S112862320

Violation Program: HW
Violation Source: CERS

Site ID: 399955
Site Name: PRODUCTION CAR CARE PRODUCTS
Violation Date: 10/13/2015
Citation: 22 CCR 12 66262.20 - California Code of Regulations, Title 22, Chapter 12, Section(s) 66262.20

Violation Description: Failure to prepare a hazardous waste manifest for the transport of a hazardous waste for off-site transfer, treatment, storage, or disposal.

Violation Notes: Returned to compliance on 01/24/2019.
Violation Division: San Joaquin County Environmental Health
Violation Program: HW
Violation Source: CERS

Evaluation:
Eval General Type: Compliance Evaluation Inspection
Eval Date: 01-24-2019
Violations Found: Yes
Eval Type: Routine done by local agency
Eval Notes: Inspection conducted on January 24th, January 25th, and completed on January 28, 2019. An inspection report was provided to the facility operator on January 28, 2019. On January 31, 2019 the report was amended by the EHD. This amended report replaces the initial report. The original report was amended to add the 1,800 gallon tank of Tunnel Express Cherry Soap and to remove a duplicate entry for a 55 gallon drum of sodium hydroxide from violation 5, remove G repeat violation G form violation 9, and to add violation 10 to the report. Complete and submit a copy of the Return to Compliance Certification form to the EHD with a statement documenting the corrective actions that have been or will be taken for each violation, and any supporting paperwork, within 30 days of receiving the completed inspection report. Facility does not have internal roads and this element was not addressed on the site map. Please address this by either writing G NAG for not applicable or a statement

Eval Division: San Joaquin County Environmental Health
Eval Program: HMRRP
Eval Source: CERS

Eval General Type: Other/Unknown
Eval Date: 12-28-2015
Violations Found: No
Eval Type: Other, not routine, done by local agency
Eval Notes: Ruben email me saying that he corrected the violations in CERS. I reviewed correction in CERS again. Business did not include the evacuation staging area on the site map. I emailed ruben and told him either to add the evacuation staging area on the site map or upload the evacuation map that they had uploaded for last year submittal. Ruben called me and told me he is going to correct these issues in the next 5 minutes. I checked latter, the emergency response plan was corrected and the evacuation map was uploaded. Ruben told me that the same training 1015 E channel Street facility is used for this facility. I printed a copy of the training records, and the email from Ruben and placed it in Yvonne's inbox to be scanned. I closed all the violations in EC.

Eval Division: San Joaquin County Environmental Health

Map ID
Direction
Distance
Elevation

MAP FINDINGS

Site

Database(s)

EDR ID Number
EPA ID Number

PRODUCTION CAR CARE PRODUCTS (Continued)

S112862320

Eval Program: HMRRP
Eval Source: CERS

Eval General Type: Compliance Evaluation Inspection
Eval Date: 10-19-2015
Violations Found: No
Eval Type: Routine done by local agency
Eval Notes: Kasey, Michelle, and I went to this facility to finish the inspection. Per conversation with Kasey, I will give the business the inspection report tomorrow.

Eval Division: San Joaquin County Environmental Health
Eval Program: HMRRP
Eval Source: CERS

Eval General Type: Other/Unknown
Eval Date: 06-17-2014
Violations Found: No
Eval Type: Other, not routine, done by local agency
Eval Notes: Not reported
Eval Division: San Joaquin County Environmental Health
Eval Program: HW
Eval Source: CERS

Eval General Type: Other/Unknown
Eval Date: 06-18-2014
Violations Found: No
Eval Type: Other, not routine, done by local agency
Eval Notes: Continuation of yesterday's billable reinspection.
Eval Division: San Joaquin County Environmental Health
Eval Program: HW
Eval Source: CERS

Eval General Type: Compliance Evaluation Inspection
Eval Date: 08-30-2013
Violations Found: Yes
Eval Type: Routine done by local agency
Eval Notes: Not reported
Eval Division: San Joaquin County Environmental Health
Eval Program: HW
Eval Source: CERS

Eval General Type: Compliance Evaluation Inspection
Eval Date: 08-30-2013
Violations Found: Yes
Eval Type: Routine done by local agency
Eval Notes: Conducted insp. #9-M-Business needs to update info in CERS. Discussed CERS.

Eval Division: San Joaquin County Environmental Health
Eval Program: HMRRP
Eval Source: CERS

Eval General Type: Compliance Evaluation Inspection
Eval Date: 10-08-2015
Violations Found: Yes
Eval Type: Routine done by local agency
Eval Notes: Complete and submit a copy of the Return to Compliance Certification form to the EHD with a statement documenting the corrective actions

Map ID
Direction
Distance
Elevation

MAP FINDINGS

Site

Database(s)

EDR ID Number
EPA ID Number

PRODUCTION CAR CARE PRODUCTS (Continued)

S112862320

that have been or will be taken for each violation, and any supporting paperwork, by 11/19/2015 . Please be aware as of January 1, 2013, all businesses are required to submit all hazardous materials information online to the California Environmental Reporting System (CERS) at <http://cers.calepa.ca.gov>. Be sure to include your hazardous material activity in the Businesses Activities section in CERS in addition to any other relevant activities and required fields.

Eval Division: San Joaquin County Environmental Health
Eval Program: HMRRP
Eval Source: CERS

Eval General Type: Compliance Evaluation Inspection
Eval Date: 10-13-2015
Violations Found: Yes
Eval Type: Routine done by local agency
Eval Notes: Not reported
Eval Division: San Joaquin County Environmental Health
Eval Program: HW
Eval Source: CERS

Eval General Type: Compliance Evaluation Inspection
Eval Date: 10-08-2015
Violations Found: No
Eval Type: Routine done by local agency
Eval Notes: Began routine inspection at Production Car Care. Met with
Eval Division: San Joaquin County Environmental Health
Eval Program: HW
Eval Source: CERS

Eval General Type: Compliance Evaluation Inspection
Eval Date: 10-16-2015
Violations Found: No
Eval Type: Routine done by local agency
Eval Notes: I continued the inspection of this business. Michelle Henry and I continued the inspection. Inspection and taking photos were granted by the owner Lewyn Boler. Inspection was not completed on this day; Inspection report was not generated, and inspection will continue on the following weeks.
Eval Division: San Joaquin County Environmental Health
Eval Program: HMRRP
Eval Source: CERS

Enforcement Action:
Site ID: 399955
Site Name: PRODUCTION CAR CARE PRODUCTS
Site Address: 1000 E CHANNEL ST
Site City: STOCKTON
Site Zip: 95205
Enf Action Date: 08-30-2013
Enf Action Type: Notice of Violation (Unified Program)
Enf Action Description: Notice of Violation Issued by the Inspector at the Time of Inspection
Enf Action Notes: Not reported
Enf Action Division: San Joaquin County Environmental Health
Enf Action Program: HMRRP
Enf Action Source: CERS

Site ID: 399955

Map ID
Direction
Distance
Elevation

MAP FINDINGS

Site

Database(s)

EDR ID Number
EPA ID Number

PRODUCTION CAR CARE PRODUCTS (Continued)

S112862320

Site Name: PRODUCTION CAR CARE PRODUCTS
Site Address: 1000 E CHANNEL ST
Site City: STOCKTON
Site Zip: 95205
Enf Action Date: 08-30-2013
Enf Action Type: Notice of Violation (Unified Program)
Enf Action Description: Notice of Violation Issued by the Inspector at the Time of Inspection
Enf Action Notes: Not reported
Enf Action Division: San Joaquin County Environmental Health
Enf Action Program: HW
Enf Action Source: CERS

Site ID: 399955
Site Name: PRODUCTION CAR CARE PRODUCTS
Site Address: 1000 E CHANNEL ST
Site City: STOCKTON
Site Zip: 95205
Enf Action Date: 10-08-2015
Enf Action Type: Notice of Violation (Unified Program)
Enf Action Description: Notice of Violation Issued by the Inspector at the Time of Inspection
Enf Action Notes: Not reported
Enf Action Division: San Joaquin County Environmental Health
Enf Action Program: HMRRP
Enf Action Source: CERS

Site ID: 399955
Site Name: PRODUCTION CAR CARE PRODUCTS
Site Address: 1000 E CHANNEL ST
Site City: STOCKTON
Site Zip: 95205
Enf Action Date: 10-13-2015
Enf Action Type: Notice of Violation (Unified Program)
Enf Action Description: Notice of Violation Issued by the Inspector at the Time of Inspection
Enf Action Notes: Not reported
Enf Action Division: San Joaquin County Environmental Health
Enf Action Program: HW
Enf Action Source: CERS

Coordinates:

Site ID: 399955
Facility Name: PRODUCTION CAR CARE PRODUCTS
Env Int Type Code: HMBP
Program ID: 10510879
Coord Name: Not reported
Ref Point Type Desc: Center of a facility or station.
Latitude: 37.956430
Longitude: -121.277780

Affiliation:

Affiliation Type Desc: Operator
Entity Name: LEWYN "LEON" BOLER
Entity Title: Not reported
Affiliation Address: Not reported
Affiliation City: Not reported
Affiliation State: Not reported
Affiliation Country: Not reported

Map ID
Direction
Distance
Elevation

MAP FINDINGS

Site

Database(s)

EDR ID Number
EPA ID Number

PRODUCTION CAR CARE PRODUCTS (Continued)

S112862320

Affiliation Zip: Not reported
Affiliation Phone: (209) 610-9850

Affiliation Type Desc: Parent Corporation
Entity Name: PRODUCTION CAR CARE PROD
Entity Title: Not reported
Affiliation Address: Not reported
Affiliation City: Not reported
Affiliation State: Not reported
Affiliation Country: Not reported
Affiliation Zip: Not reported
Affiliation Phone: Not reported

Affiliation Type Desc: CUPA District
Entity Name: San Joaquin Cnty Env Health
Entity Title: Not reported
Affiliation Address: 1868 East Hazelton Avenue
Affiliation City: Stockton
Affiliation State: CA
Affiliation Country: Not reported
Affiliation Zip: 95205-6232
Affiliation Phone: (209) 468-3420

Affiliation Type Desc: Legal Owner
Entity Name: LEWYN "LEON" BOLER
Entity Title: Not reported
Affiliation Address: 1000 E CHANNEL ST
Affiliation City: STOCKTON
Affiliation State: CA
Affiliation Country: United States
Affiliation Zip: 95205
Affiliation Phone: (209) 610-9850

Affiliation Type Desc: Environmental Contact
Entity Name: Lewyn G LeonG Boler
Entity Title: Not reported
Affiliation Address: 1000 East Channel St
Affiliation City: Stockton
Affiliation State: CA
Affiliation Country: Not reported
Affiliation Zip: 95205
Affiliation Phone: Not reported

Affiliation Type Desc: Facility Mailing Address
Entity Name: Mailing Address
Entity Title: Not reported
Affiliation Address: 1000 E CHANNEL ST
Affiliation City: STOCKTON
Affiliation State: CA
Affiliation Country: Not reported
Affiliation Zip: 95205
Affiliation Phone: Not reported

Affiliation Type Desc: Property Owner
Entity Name: Lewyn G LeonG Boler
Entity Title: Not reported
Affiliation Address: 1000 E. Channel St.

Map ID
Direction
Distance
Elevation

MAP FINDINGS

Site

Database(s)

EDR ID Number
EPA ID Number

PRODUCTION CAR CARE PRODUCTS (Continued)

S112862320

Affiliation City: Stockton
Affiliation State: CA
Affiliation Country: United States
Affiliation Zip: 95205
Affiliation Phone: (209) 943-7337

Affiliation Type Desc: Document Preparer
Entity Name: Melissa H. Foland, Chemical Data Management Systems
Entity Title: Not reported
Affiliation Address: Not reported
Affiliation City: Not reported
Affiliation State: Not reported
Affiliation Country: Not reported
Affiliation Zip: Not reported
Affiliation Phone: Not reported

Affiliation Type Desc: Identification Signer
Entity Name: Lewyn G LeonG Boler
Entity Title: President
Affiliation Address: Not reported
Affiliation City: Not reported
Affiliation State: Not reported
Affiliation Country: Not reported
Affiliation Zip: Not reported
Affiliation Phone: Not reported

HWTS:

Name: PRODUCTION CAR CARE PRODUCTS
Address: 1000 E CHANNEL ST
Address 2: Not reported
City,State,Zip: STOCKTON, CA 952050000
EPA ID: CAC001039184
Inactive Date: 10/25/2000
Create Date: 01/03/1995
Last Act Date: 10/25/2000
Mailing Name: Not reported
Mailing Address: 1000 E CHANNEL ST
Mailing Address 2: Not reported
Mailing City,State,Zip: STOCKTON, CA 952050000
Owner Name: LEWYN BOLER
Owner Address: 1000 E CHANNEL ST
Owner Address 2: Not reported
Owner City,State,Zip: STOCKTON, CA 952050000
Contact Name: PHILLIP BOLER/PLANT MGR
Contact Address: 1000 E CHANNEL ST
Contact Address 2: Not reported
City,State,Zip: STOCKTON, CA 952050000

MAP FINDINGS

Map ID
 Direction
 Distance
 Elevation

Site

Database(s)

EDR ID Number
 EPA ID Number

M148 **PRODUCTION MANUFACTURING**
North **1000 E CHANNEL ST**
< 1/8 **STOCKTON, CA 95205**
0.029 mi.
153 ft. **Site 10 of 35 in cluster M**

HIST UST **U001603543**
HIST CORTESE **N/A**

Relative:
Higher
Actual:
19 ft.

HIST UST:
 Name: PRODUCTION MANUFACTURING
 Address: 1000 E CHANNEL ST
 City,State,Zip: STOCKTON, CA 95205
 File Number: Not reported
 URL: Not reported
 Region: STATE
 Facility ID: 00000054840
 Facility Type: Other
 Other Type: MANUFACTURING
 Contact Name: L.B. BALEN JR.
 Telephone: 2099437337
 Owner Name: PRODUCTION MANUFACTURING
 Owner Address: 1000 EAST CHANNEL STREET
 Owner City,St,Zip: STOCKTON, CA 95205
 Total Tanks: 0001

Tank Num: 001
 Container Num: 1
 Year Installed: Not reported
 Tank Capacity: 00001000
 Tank Used for: PRODUCT
 Type of Fuel: UNLEADED
 Container Construction Thickness: Not reported
 Leak Detection: None

HIST CORTESE:
 edr_fname: PRODUCTION CHEMICALS MFR
 edr_fadd1: 1000 CHANNEL
 City,State,Zip: STOCKTON, CA 95205
 Region: CORTESE
 Facility County Code: 39
 Reg By: LTNKA
 Reg Id: 390839

M149 **PRODUCTION CAR CARE PRODUCTS**
North **1000 E CHANNEL ST**
< 1/8 **STOCKTON, CA 95205**
0.029 mi.
153 ft. **Site 11 of 35 in cluster M**

UST **U004024607**
N/A

Relative:
Higher
Actual:
19 ft.

UST SAN JOAQUIN:
 Name: PRODUCTION CAR CARE PRODUCTS
 Address: 1000 E CHANNEL ST
 City,State,Zip: STOCKTON, CA 95205
 Region: SJ
 Facility Id: FA0003734
 Mail Address: 1000 E CHANNEL ST
 Mail Address 2: Not reported
 Mail Care of: LEWYN "LEON" BOLER
 Mail City,St,Zip: STOCKTON, CA 95205

Tank Rec ID: Not reported

Map ID
Direction
Distance
Elevation

MAP FINDINGS

Site

Database(s)

EDR ID Number
EPA ID Number

PRODUCTION CAR CARE PRODUCTS (Continued)

U004024607

Tank Number: 1
Tank Status: 02 - Inactive, non-billable
Tank Capacity: 1000
Product Type Desc: 1a - REGULAR UNLEADED
Program Element: 2380
Decode for Program Element: 2380 - ADDITIONAL EXISTING UST - obsolete
Chemical Form: (none)
CAS#: Not reported
CERS ID: 10510879
Cross Ref Tank ID: Not reported
LEA ID: 9
Common Name: Not reported
Date Installed: Not reported
Date of Closure: Not reported
Latitude: 37.9564300000
Longitude: -121.2777800000

J150
SSE
< 1/8
0.030 mi.
157 ft.

PAQ INC DBA RANCHO SAN MIGUEL
1409 SOUTH AIRPORT WAY
STOCKTON, CA 95206

CERS HAZ WASTE **S121774916**
CERS **N/A**

Site 7 of 8 in cluster J

Relative:
Higher
Actual:
20 ft.

CERS HAZ WASTE:
Name: PAQ INC DBA RANCHO SAN MIGUEL
Address: 1409 SOUTH AIRPORT WAY
City,State,Zip: STOCKTON, CA 95206
Site ID: 399097
CERS ID: 10532485
CERS Description: Hazardous Waste Generator

CERS:
Name: PAQ INC DBA RANCHO SAN MIGUEL
Address: 1409 SOUTH AIRPORT WAY
City,State,Zip: STOCKTON, CA 95206
Site ID: 399097
CERS ID: 10532485
CERS Description: Chemical Storage Facilities

Violations:
Site ID: 399097
Site Name: PAQ Inc DBA Rancho San Miguel
Violation Date: 4/11/2018
Citation: HSC 6.95 25508(a)(1) - California Health and Safety Code, Chapter 6.95, Section(s) 25508(a)(1)
Violation Description: Failure to complete and electronically submit the Business Activities Page and/or Business Owner Operator Identification Page.
Violation Notes: Returned to compliance on 04/23/2018. The Business Owner/Operator Identification form was not complete. The Primary Emergency Contact, Tommy Lumagui is no longer the Store Director and Primary Emergency Contact for this facility. This information must be current and submitted as part of the business plan. Immediately log into the California Environmental Reporting System (CERS) at <http://cers.calepa.ca.gov/>, enter the correct or updated information, and submit to the EHD for approval.
Violation Division: San Joaquin County Environmental Health
Violation Program: HMRRP
Violation Source: CERS

Map ID
Direction
Distance
Elevation

MAP FINDINGS

Site

Database(s)

EDR ID Number
EPA ID Number

PAQ INC DBA RANCHO SAN MIGUEL (Continued)

S121774916

Site ID: 399097
Site Name: PAQ Inc DBA Rancho San Miguel
Violation Date: 7/2/2014
Citation: HSC 6.95 25508(a)(1) - California Health and Safety Code, Chapter 6.95, Section(s) 25508(a)(1)
Violation Description: Failure to complete and electronically submit hazardous material inventory information for all reportable hazardous materials on site at or above reportable quantities.
Violation Notes: Returned to compliance on 08/14/2014. 2x55 gallon drums of floor finish and 55 gallons of compressed propane were found on site that have not been reported. Any material that meets or exceeds the reportable quantity shall be reported in the facility's business plan. Immediately log into the California Environmental Reporting System (CERS) at <http://cers.calepa.ca.gov/>, add the materials to the hazardous material inventory, and submit to the EHD for approval. This is a Class II violation.
Violation Division: San Joaquin County Environmental Health
Violation Program: HMRRP
Violation Source: CERS

Site ID: 399097
Site Name: PAQ Inc DBA Rancho San Miguel
Violation Date: 6/24/2020
Citation: 40 CFR 1 262.34(d)(5)(iii) - U.S. Code of Federal Regulations, Title 40, Chapter 1, Section(s) 262.34(d)(5)(iii)
Violation Description: Failure to ensure that all employees are thoroughly familiar with proper waste handling and emergency procedures, relevant to their responsibilities during normal facility operations and emergencies.
Violation Notes: OBSERVATION: At the time of inspection, it could not be demonstrated (not necessarily documented) that employees who handle hazardous waste were properly trained, based on the following observations: 1. Nick Berndt, the Store Director, stated that the facility takes it's leaky and damaged containers of liquid laundry detergent and fabric softener to the facility's laundromat, located in a separate building on the other side of the facility's parking lot. According to Nick, the liquid laundry detergent and fabric softener are used in the laundry machines every week when the machines are tested to ensure they are in proper working order. Although Nick stated that any spilled laundry detergent and fabric softener is cleaned up using absorbent and then placed in a hazardous waste storage container, at the time of inspection there was no used absorbent in the hazardous waste storage area, nor were there any hazardous waste manifests documenting the proper disposal of laundry detergent/f
Violation Division: San Joaquin County Environmental Health
Violation Program: HW
Violation Source: CERS

Site ID: 399097
Site Name: PAQ Inc DBA Rancho San Miguel
Violation Date: 4/11/2018
Citation: HSC 6.95 25505(c) - California Health and Safety Code, Chapter 6.95, Section(s) 25505(c)
Violation Description: Failure to have a business plan readily available to personnel of the business or the unified program facility with responsibilities for emergency response or training.
Violation Notes: Returned to compliance on 04/23/2018. Facility could not provide the Emergency Response Plan and the Chemical inventory upon request. The

Map ID
Direction
Distance
Elevation

MAP FINDINGS

Site

Database(s)

EDR ID Number
EPA ID Number

PAQ INC DBA RANCHO SAN MIGUEL (Continued)

S121774916

emergency response plans and procedures, the inventory of information required by this article, and the site map required by this section shall be readily available to personnel of the business or the unified program facility with responsibilities for emergency response or training pursuant to this section. Immediately make arrangements to have the business plan readily available for review.

Violation Division: San Joaquin County Environmental Health
Violation Program: HMRRP
Violation Source: CERS

Site ID: 399097
Site Name: PAQ Inc DBA Rancho San Miguel
Violation Date: 6/24/2020
Citation: 40 CFR 1 265.33 - U.S. Code of Federal Regulations, Title 40, Chapter 1, Section(s) 265.33

Violation Description: Failure to test and maintain as necessary all facility communications or alarm systems, fire protection equipment, spill control equipment, and decontamination equipment to assure its proper operation in time of emergency.

Violation Notes: OBSERVATION: The emergency eye wash station in the facility's back storage area did not function when tested. The eye wash station also did not have a secondary container to capture used eye wash solution. REGULATION GUIDANCE: All facility communications or alarm systems, fire protection equipment, spill control equipment, and decontamination equipment, where required, shall be tested and maintained as necessary to assure its proper operation in time of emergency. CORRECTIVE ACTION: Bring the emergency eye wash station into proper working order by repair, replacement or testing. Provide a corrective action statement to the San Joaquin County Environmental Health Department within 30 days.

Violation Division: San Joaquin County Environmental Health
Violation Program: HW
Violation Source: CERS

Site ID: 399097
Site Name: PAQ Inc DBA Rancho San Miguel
Violation Date: 6/24/2020
Citation: 22 CCR 12 66262.40(a) - California Code of Regulations, Title 22, Chapter 12, Section(s) 66262.40(a)

Violation Description: Failure to keep a copy of each properly signed manifest for at least three years from the date the waste was accepted by the initial transporter. The manifest signed at the time the waste was accepted for transport shall be kept until receiving a signed copy from the designated facility which received the waste.

Violation Notes: OBSERVATION: The business operator could not provide hazardous waste disposal records from 2017 through present. According to Nick Berndet, the Store Director, the facility did not generate hazardous waste in 2019, nor in 2020 so far. Nick stated that the facility takes it's leaky and damaged containers of liquid laundry detergent and fabric softener to the facility's laundromat, located in a separate building on the other side of the facility's parking lot. According to Nick, the liquid laundry detergent and fabric softener are used in the laundry machines every week when the machines are tested to ensure they are in proper working order. Although Nick stated that any spilled laundry detergent and fabric softener is cleaned up using absorbent and then placed in a hazardous waste storage container, at the time of inspection there was no used absorbent in the hazardous

Map ID
Direction
Distance
Elevation

MAP FINDINGS

Site

Database(s)

EDR ID Number
EPA ID Number

PAQ INC DBA RANCHO SAN MIGUEL (Continued)

S121774916

waste storage area, nor were there any hazardous waste manifests documenting the proper disposal of laundry detergent/
San Joaquin County Environmental Health

Violation Division: HW
Violation Program: CERS
Violation Source:

Site ID: 399097
Site Name: PAQ Inc DBA Rancho San Miguel
Violation Date: 4/11/2018
Citation: HSC 6.95 25505(a)(4) - California Health and Safety Code, Chapter 6.95, Section(s) 25505(a)(4)
Violation Description: Failure to provide initial and annual training to all employees in safety procedures in the event of a release or threatened release of a hazardous material or failure to document and maintain training records for a minimum of three years.
Violation Notes: Returned to compliance on 04/23/2018. Employee training records were not available at the time of inspection. The business plan shall include provisions for ensuring that appropriate personnel receive initial and annual refresher training. This training shall be documented electronically or by hard copy and shall be made available for a minimum of three years. Immediately provide employee training for appropriate personnel and submit a copy of the training records to the EHD.

Violation Division: San Joaquin County Environmental Health
Violation Program: HMRRP
Violation Source: CERS

Site ID: 399097
Site Name: PAQ Inc DBA Rancho San Miguel
Violation Date: 6/24/2020
Citation: 22 CCR 11 66261.7 - California Code of Regulations, Title 22, Chapter 11, Section(s) 66261.7
Violation Description: Failure to manage empty containers greater than 5 gallons in capacity that previously held a hazardous material/waste in accordance with 22 CCR 11 66261.7 including but not limited to the following: (e)(2)By reclaiming its scrap value onsite or shipping the container or inner liner to a person who reclaims its scrap value; or (3) By reconditioning or re manufacturing the container or inner liner onsite for subsequent reuse, or shipping the container or inner liner to a person who reconditions or re-manufactures the container or inner liner; or (4) By shipping the container or inner liner to a supplier or to another intermediate collection location for accumulation prior to managing the container or inner liner pursuant to subsections (e)(2) or (e)(3) of 22 CCR 11 66261.7; or (i) By shipping the container or inner liner back to the supplier for the purpose of being refilled. (f) A container or an inner liner removed from a container larger than five gallons in capacity which is managed pursuant to subsection (e) of 22 CCR 11 66261.7 shall be marked with the date it has been emptied and shall be managed within one year of being emptied.
Violation Notes: OBSERVATION: An empty blue container labeled as storing hazardous waste, located in the hazardous waste storage area, was not labeled with the date the container became empty. REGULATION GUIDANCE: Empty containers which previously held a hazardous material, including hazardous waste must be managed per Title 22 California Code of Regulations (CCR) section 66261.7. Refer to this section and California Department of Toxic Substances Control guidance for more

Map ID
Direction
Distance
Elevation

MAP FINDINGS

Site

Database(s)

EDR ID Number
EPA ID Number

PAQ INC DBA RANCHO SAN MIGUEL (Continued)

S121774916

information. CORRECTIVE ACTION: Immediately label all empty containers with the date they were emptied and manage within one year of that date. Manage the container per Title 22 CCR section 66261.7. Provide a corrective action statement and supporting documentation to the San Joaquin County Environmental Health Department (EHD) within 30 days.

Violation Division: San Joaquin County Environmental Health
Violation Program: HW
Violation Source: CERS

Site ID: 399097
Site Name: PAQ Inc DBA Rancho San Miguel
Violation Date: 4/11/2018
Citation: HSC 6.95 25508(a)(1) - California Health and Safety Code, Chapter 6.95, Section(s) 25508(a)(1)

Violation Description: Failure to complete and electronically submit a site map with all required content.

Violation Notes: Returned to compliance on 04/23/2018. The site map did not include a legend/key to identify the code used to denote the floor wax storage area. A site map shall contain a north orientation, loading areas, internal roads, adjacent streets, storm and sewer drains, access and exit points, emergency shutoffs, evacuation staging areas, hazardous material handling and storage areas, and emergency response equipment. Immediately log into the California Environmental Reporting System (CERS) at <http://cers.calepa.ca.gov/>, upload the correct or updated information, and submit to the EHD for approval.

Violation Division: San Joaquin County Environmental Health
Violation Program: HMRRP
Violation Source: CERS

Site ID: 399097
Site Name: PAQ Inc DBA Rancho San Miguel
Violation Date: 6/24/2020
Citation: HSC 6.5 Multiple - California Health and Safety Code, Chapter 6.5, Section(s) Multiple

Violation Description: Hazardous Waste Generator Program - Administration/Documentation - General

Violation Notes: OBSERVATION: According to Nick Berndt, the Store Director, a few weeks ago the facility had its florescent lamps replaced, and the used lamps were taken to the San Joaquin County Household Hazardous Waste facility for disposal. A copy of the universal waste (UW) disposal records for the shipment of the florescent lamps from a few weeks ago was not found on site. REGULATION GUIDANCE: (a) Receipt of shipments. A universal waste handler shall keep a record of each shipment of universal waste received at the universal waste handler's facility. The record may take the form of a log, invoice, manifest, bill of lading, movement document, or other shipping document. The record for each shipment of universal waste received shall include the following information: (1) The name and address of the originating universal waste handler from which the universal waste was sent; (2) The quantity [count or weight, consistent with, for example, section 66273.32, subsection (d)] of each type of

Violation Division: San Joaquin County Environmental Health
Violation Program: HW
Violation Source: CERS

Site ID: 399097
Site Name: PAQ Inc DBA Rancho San Miguel

Map ID
Direction
Distance
Elevation

MAP FINDINGS

Site

Database(s)

EDR ID Number
EPA ID Number

PAQ INC DBA RANCHO SAN MIGUEL (Continued)

S121774916

Violation Date: 7/2/2014
Citation: HSC 6.95 25508.2 - California Health and Safety Code, Chapter 6.95, Section(s) 25508.2
Violation Description: Failure to annually review and electronically certify that the business plan is complete, accurate, and up-to-date.
Violation Notes: Returned to compliance on 08/14/2014. A current Hazardous Materials Business Plan has not been submitted. The Hazardous Materials Business Plan shall be submitted by January 15th of each calendar year. The Hazardous Materials Business Plan includes the following information: Business Activities, Business Owner/Operator Identification, Hazardous Material Inventory, Site Map, Emergency Response/Contingency Plan and Employee Training Plan. Immediately log into the California Environmental Reporting System (CERS) at <http://cers.calepa.ca.gov/>, enter the correct or updated information, and submit to the EHD for approval. This is a Class II violation.
Violation Division: San Joaquin County Environmental Health
Violation Program: HMRRP
Violation Source: CERS

Evaluation:
Eval General Type: Compliance Evaluation Inspection
Eval Date: 06-24-2020
Violations Found: Yes
Eval Type: Routine done by local agency
Eval Notes: Complete and submit a copy of the Return to Compliance Certification form to the EHD with a statement documenting the corrective actions that have been or will be taken for each violation, and any supporting paperwork, by 7/24/2020. To minimize person to person contact EHD is choosing to write the name of person receiving the report instead of having them sign. Starting September 1, 2018, all in-office CERS help will be provided at EHD hourly rate (\$152). To schedule an appointment, please call (209) 468-3420. Documents provided during inspection: List of Free CUPA classes, Return To Compliance Certification (RTC) & Corrective Action Statement (CAS) form, inspection photos Waste streams found: non-empty aerosol cans
Eval Division: San Joaquin County Environmental Health
Eval Program: HW
Eval Source: CERS

Eval General Type: Compliance Evaluation Inspection
Eval Date: 04-11-2018
Violations Found: Yes
Eval Type: Routine done by local agency
Eval Notes: Complete and submit a copy of the Return to Compliance Certification form to the EHD with a statement documenting the corrective actions that have been or will be taken for each violation, and any supporting paperwork, within 30 days of receiving the completed inspection report. Please be aware as of January 1, 2013, all businesses were required to submit all hazardous materials information online to the California Environmental Reporting System (CERS) at <http://cers.calepa.ca.gov>. Be sure to include your hazardous material activity in the Businesses Activities section in CERS in addition to any other relevant activities and required fields. For assistance with CERS, contact Toby Morelli at tmorelli@sjcehd.com or 209-468-3421.
Eval Division: San Joaquin County Environmental Health
Eval Program: HMRRP
Eval Source: CERS

Map ID
Direction
Distance
Elevation

MAP FINDINGS

Site

Database(s)

EDR ID Number
EPA ID Number

PAQ INC DBA RANCHO SAN MIGUEL (Continued)

S121774916

Eval General Type: Compliance Evaluation Inspection
Eval Date: 07-02-2014
Violations Found: Yes
Eval Type: Routine done by local agency
Eval Notes: Complete and submit a copy of the Return to Compliance Certification form to the EHD with a statement documenting the corrective actions that have been or will be taken for each violation, and any supporting paperwork, by August 2, 2014. Consent to perform the inspection, take photos and collect samples was given by Officer Tommy Lumagui; Store Manager. Copies of photos taken at the time of inspection were provided to Tommy Lumagui. Please be aware as of January 1, 2013, all businesses were required to submit all hazardous materials information online to the California Environmental Reporting System (CERS) at <http://cers.calepa.ca.gov>. Be sure to include your hazardous material activity in the Businesses Activities section in CERS in addition to any other relevant activities and required fields.
Eval Division: San Joaquin County Environmental Health
Eval Program: HMRRP
Eval Source: CERS

Enforcement Action:

Site ID: 399097
Site Name: PAQ Inc DBA Rancho San Miguel
Site Address: 1409 SOUTH AIRPORT WAY
Site City: STOCKTON
Site Zip: 95206
Enf Action Date: 04-11-2018
Enf Action Type: Notice of Violation (Unified Program)
Enf Action Description: Notice of Violation Issued by the Inspector at the Time of Inspection
Enf Action Notes: Not reported
Enf Action Division: San Joaquin County Environmental Health
Enf Action Program: HMRRP
Enf Action Source: CERS

Site ID: 399097
Site Name: PAQ Inc DBA Rancho San Miguel
Site Address: 1409 SOUTH AIRPORT WAY
Site City: STOCKTON
Site Zip: 95206
Enf Action Date: 07-02-2014
Enf Action Type: Notice of Violation (Unified Program)
Enf Action Description: Notice of Violation Issued by the Inspector at the Time of Inspection
Enf Action Notes: Not reported
Enf Action Division: San Joaquin County Environmental Health
Enf Action Program: HMRRP
Enf Action Source: CERS

Affiliation:

Affiliation Type Desc: Document Preparer
Entity Name: Jesus Jurado
Entity Title: Not reported
Affiliation Address: Not reported
Affiliation City: Not reported
Affiliation State: Not reported
Affiliation Country: Not reported
Affiliation Zip: Not reported

Map ID
Direction
Distance
Elevation

MAP FINDINGS

Site

Database(s)

EDR ID Number
EPA ID Number

PAQ INC DBA RANCHO SAN MIGUEL (Continued)

S121774916

Affiliation Phone: Not reported

Affiliation Type Desc: Facility Mailing Address
Entity Name: Mailing Address
Entity Title: Not reported
Affiliation Address: 17935 Murphy Parkway
Affiliation City: Lathrop'
Affiliation State: CA
Affiliation Country: Not reported
Affiliation Zip: 95330
Affiliation Phone: Not reported

Affiliation Type Desc: Parent Corporation
Entity Name: PAQINC
Entity Title: Not reported
Affiliation Address: Not reported
Affiliation City: Not reported
Affiliation State: Not reported
Affiliation Country: Not reported
Affiliation Zip: Not reported
Affiliation Phone: Not reported

Affiliation Type Desc: CUPA District
Entity Name: San Joaquin Cnty Env Health
Entity Title: Not reported
Affiliation Address: 1868 East Hazelton Avenue
Affiliation City: Stockton
Affiliation State: CA
Affiliation Country: Not reported
Affiliation Zip: 95205-6232
Affiliation Phone: (209) 468-3420

Affiliation Type Desc: Legal Owner
Entity Name: PAQ Inc.
Entity Title: Not reported
Affiliation Address: 17935 Murphy Parkway
Affiliation City: Lathrop
Affiliation State: CA
Affiliation Country: United States
Affiliation Zip: 95330
Affiliation Phone: (209) 685-8010

Affiliation Type Desc: Operator
Entity Name: PAQ Inc.DBA Rancho San Miguel
Entity Title: Not reported
Affiliation Address: Not reported
Affiliation City: Not reported
Affiliation State: Not reported
Affiliation Country: Not reported
Affiliation Zip: Not reported
Affiliation Phone: (209) 939-9790

Affiliation Type Desc: Environmental Contact
Entity Name: Jesus Jurado
Entity Title: Not reported
Affiliation Address: 17935 Murphy Parkway
Affiliation City: Lathrop

Map ID
 Direction
 Distance
 Elevation

MAP FINDINGS

Site

Database(s)

EDR ID Number
 EPA ID Number

PAQ INC DBA RANCHO SAN MIGUEL (Continued)

S121774916

Affiliation State: CA
 Affiliation Country: Not reported
 Affiliation Zip: 95330
 Affiliation Phone: Not reported

Affiliation Type Desc: Identification Signer
 Entity Name: Jesus Jurado
 Entity Title: Contact
 Affiliation Address: Not reported
 Affiliation City: Not reported
 Affiliation State: Not reported
 Affiliation Country: Not reported
 Affiliation Zip: Not reported
 Affiliation Phone: Not reported

**J151
 SSE
 < 1/8
 0.030 mi.
 157 ft.**

**PAQ INC. DBA/RANCHO SAN MIGUEL
 1409 S AIRPORT WAY
 STOCKTON, CA 95206**

Site 8 of 8 in cluster J

**RCRA NonGen / NLR 1024809484
 CAL000284823**

**Relative:
 Higher
 Actual:
 20 ft.**

RCRA Listings:
 Date Form Received by Agency: 2004-07-21 00:00:00.0
 Handler Name: PAQ INC. DBA/RANCHO SAN MIGUEL
 Handler Address: 1409 S AIRPORT WAY
 Handler City,State,Zip: STOCKTON, CA 95206-2319
 EPA ID: CAL000284823
 Contact Name: JESUSJURADO ESTRADA / OWNER
 Contact Address: 17935 MURPHY PKWY
 Contact City,State,Zip: LATHROP, CA 95330
 Contact Telephone: 209-858-0101
 Contact Fax: 209-858-0108
 Contact Email: JESUS2797@ATT.NET
 Contact Title: Not reported
 EPA Region: 09
 Land Type: Not reported
 Federal Waste Generator Description: Not a generator, verified
 Non-Notifier: Not reported
 Biennial Report Cycle: Not reported
 Accessibility: Not reported
 Active Site Indicator: Handler Activities
 State District Owner: Not reported
 State District: Not reported
 Mailing Address: 17935 MURPHY PKWY
 Mailing City,State,Zip: LATHROP, CA 95330-0000
 Owner Name: PAQ INC. DBA/RANCHO SAN MIGUEL
 Owner Type: Other
 Operator Name: JESUSJURADO ESTRADA / OWNER
 Operator Type: Other
 Short-Term Generator Activity: No
 Importer Activity: No
 Mixed Waste Generator: No
 Transporter Activity: No
 Transfer Facility Activity: No
 Recycler Activity with Storage: No
 Small Quantity On-Site Burner Exemption: No
 Smelting Melting and Refining Furnace Exemption: No

Map ID
 Direction
 Distance
 Elevation

MAP FINDINGS

Site

Database(s)

EDR ID Number
 EPA ID Number

PAQ INC. DBA/RANCHO SAN MIGUEL (Continued)

1024809484

Underground Injection Control:	No
Off-Site Waste Receipt:	No
Universal Waste Indicator:	Yes
Universal Waste Destination Facility:	Yes
Federal Universal Waste:	No
Active Site Fed-Reg Treatment Storage and Disposal Facility:	Not reported
Active Site Converter Treatment storage and Disposal Facility:	Not reported
Active Site State-Reg Treatment Storage and Disposal Facility:	Not reported
Active Site State-Reg Handler:	---
Federal Facility Indicator:	Not reported
Hazardous Secondary Material Indicator:	N
Sub-Part K Indicator:	Not reported
Commercial TSD Indicator:	No
Treatment Storage and Disposal Type:	Not reported
2018 GPRA Permit Baseline:	Not on the Baseline
2018 GPRA Renewals Baseline:	Not on the Baseline
Permit Renewals Workload Universe:	Not reported
Permit Workload Universe:	Not reported
Permit Progress Universe:	Not reported
Post-Closure Workload Universe:	Not reported
Closure Workload Universe:	Not reported
202 GPRA Corrective Action Baseline:	No
Corrective Action Workload Universe:	No
Subject to Corrective Action Universe:	No
Non-TSDFs Where RCRA CA has Been Imposed Universe:	No
TSDFs Potentially Subject to CA Under 3004 (u)/(v) Universe:	No
TSDFs Only Subject to CA under Discretionary Auth Universe:	No
Corrective Action Priority Ranking:	No NCAPS ranking
Environmental Control Indicator:	No
Institutional Control Indicator:	No
Human Exposure Controls Indicator:	N/A
Groundwater Controls Indicator:	N/A
Operating TSDF Universe:	Not reported
Full Enforcement Universe:	Not reported
Significant Non-Complier Universe:	No
Unaddressed Significant Non-Complier Universe:	No
Addressed Significant Non-Complier Universe:	No
Significant Non-Complier With a Compliance Schedule Universe:	No
Financial Assurance Required:	Not reported
Handler Date of Last Change:	2018-09-05 20:25:54.0
Recognized Trader-Importer:	No
Recognized Trader-Exporter:	No
Importer of Spent Lead Acid Batteries:	No
Exporter of Spent Lead Acid Batteries:	No
Recycler Activity Without Storage:	No
Manifest Broker:	No
Sub-Part P Indicator:	No

Handler - Owner Operator:

Owner/Operator Indicator:	Operator
Owner/Operator Name:	JESUSJURADO ESTRADA / OWNER
Legal Status:	Other
Date Became Current:	Not reported
Date Ended Current:	Not reported
Owner/Operator Address:	17935 MURPHY PKWY
Owner/Operator City,State,Zip:	LATHROP, CA 95330

Map ID
Direction
Distance
Elevation

MAP FINDINGS

Site

Database(s)

EDR ID Number
EPA ID Number

PAQ INC. DBA/RANCHO SAN MIGUEL (Continued)

1024809484

Owner/Operator Telephone: 209-858-0101
Owner/Operator Telephone Ext: Not reported
Owner/Operator Fax: Not reported
Owner/Operator Email: Not reported

Owner/Operator Indicator: Owner
Owner/Operator Name: PAQ INC. DBA/RANCHO SAN MIGUEL
Legal Status: Other
Date Became Current: Not reported
Date Ended Current: Not reported
Owner/Operator Address: 17935 MURPHY PKWY
Owner/Operator City,State,Zip: LATHROP, CA 95330-0000
Owner/Operator Telephone: 209-858-0101
Owner/Operator Telephone Ext: Not reported
Owner/Operator Fax: Not reported
Owner/Operator Email: Not reported

Historic Generators:
Receive Date: 2004-07-21 00:00:00.0
Handler Name: PAQ INC. DBA/RANCHO SAN MIGUEL
Federal Waste Generator Description: Not a generator, verified
State District Owner: Not reported
Large Quantity Handler of Universal Waste: No
Recognized Trader Importer: No
Recognized Trader Exporter: No
Spent Lead Acid Battery Importer: No
Spent Lead Acid Battery Exporter: No
Current Record: Yes
Non Storage Recycler Activity: Not reported
Electronic Manifest Broker: Not reported

List of NAICS Codes and Descriptions:
NAICS Code: 44719
NAICS Description: OTHER GASOLINE STATIONS

NAICS Code: 45291
NAICS Description: WAREHOUSE CLUBS AND SUPERCENTERS

Facility Has Received Notices of Violation:

No Violations Found:

Evaluation Action Summary:

No Evaluations Found:

MAP FINDINGS

Map ID
Direction
Distance
Elevation

Site

Database(s)

EDR ID Number
EPA ID Number

P152 **ENGINE COMPANY #3**
SSE **1116 E 1ST ST**
< 1/8 **STOCKTON, CA 95206**
0.030 mi.
157 ft. **Site 1 of 10 in cluster P**

HIST UST **U001603670**
N/A

Relative:
Higher
Actual:
20 ft.

HIST UST:
Name: ENGINE COMPANY #3
Address: 1116 E 1ST ST
City,State,Zip: STOCKTON, CA 95206
File Number: Not reported
URL: Not reported
Region: STATE
Facility ID: 00000011284
Facility Type: Other
Other Type: FIRE STATION
Contact Name: COMPANY OFFICERS
Telephone: 2094622139
Owner Name: CITY OF STOCKTON
Owner Address: 425 N. EL DORADO
Owner City,St,Zip: STOCKTON, CA 95202
Total Tanks: 0002

Tank Num: 001
Container Num: 3A
Year Installed: 1956
Tank Capacity: 00000550
Tank Used for: PRODUCT
Type of Fuel: DIESEL
Container Construction Thickness: Not reported
Leak Detection: Visual, Stock Inventor

Tank Num: 002
Container Num: 3B
Year Installed: 1956
Tank Capacity: 00000550
Tank Used for: PRODUCT
Type of Fuel: PREMIUM
Container Construction Thickness: Not reported
Leak Detection: Visual, Stock Inventor

P153 **CITY OF STOCKTON FIRE STATION #3**
SSE **1116 E FIRST ST**
< 1/8 **STOCKTON, CA 95206**
0.030 mi.
157 ft. **Site 2 of 10 in cluster P**

UST **U004023588**
N/A

Relative:
Higher
Actual:
20 ft.

UST SAN JOAQUIN:
Name: CITY OF STOCKTON FIRE STATION #3
Address: 1116 E FIRST ST
City,State,Zip: STOCKTON, CA 95206
Region: SJ
Facility Id: FA0003700
Mail Address: 1116 E FIRST ST
Mail Address 2: Not reported
Mail Care of: STOCKTON FIRE STATION #3
Mail City,St,Zip: STOCKTON, CA 95206

Tank Rec ID: Not reported
Tank Number: 1

Map ID
Direction
Distance
Elevation

MAP FINDINGS

Site

Database(s)

EDR ID Number
EPA ID Number

CITY OF STOCKTON FIRE STATION #3 (Continued)

U004023588

Tank Status: 02 - Inactive, non-billable
Tank Capacity: 550
Product Type Desc: 03 - DIESEL
Program Element: 2380
Decode for Program Element: 2380 - ADDITIONAL EXISTING UST - obsolete
Chemical Form: (none)
CAS#: Not reported
CERS ID: 10181321
Cross Ref Tank ID: Not reported
LEA ID: 9
Common Name: Not reported
Date Installed: Not reported
Date of Closure: Not reported
Latitude: 37.9401536159
Longitude: -121.2719329075

Tank Rec ID: Not reported
Tank Number: 2
Tank Status: 02 - Inactive, non-billable
Tank Capacity: 550
Product Type Desc: 09 - OTHER PETROLEUM
Program Element: 2380
Decode for Program Element: 2380 - ADDITIONAL EXISTING UST - obsolete
Chemical Form: (none)
CAS#: Not reported
CERS ID: 10181321
Cross Ref Tank ID: Not reported
LEA ID: 9
Common Name: Not reported
Date Installed: Not reported
Date of Closure: Not reported
Latitude: 37.9401536159
Longitude: -121.2719329075

Tank Rec ID: Not reported
Tank Number: 3
Tank Status: 02 - Inactive, non-billable
Tank Capacity: 0
Product Type Desc: 1a - REGULAR UNLEADED
Program Element: 2380
Decode for Program Element: 2380 - ADDITIONAL EXISTING UST - obsolete
Chemical Form: (none)
CAS#: Not reported
CERS ID: 10181321
Cross Ref Tank ID: Not reported
LEA ID: 9
Common Name: Not reported
Date Installed: Not reported
Date of Closure: Not reported
Latitude: 37.9401536159
Longitude: -121.2719329075

Map ID
Direction
Distance
Elevation

MAP FINDINGS

Site

Database(s)

EDR ID Number
EPA ID Number

P154 **FIRE DEPT ENGINE CO #3**
SSE **1116 1ST ST E**
< 1/8 **STOCKTON, CA 95206**
0.030 mi.
157 ft. **Site 3 of 10 in cluster P**

LUST **S104403416**
Cortese **N/A**
HIST CORTESE
CERS

Relative:
Higher
Actual:
20 ft.

LUST:
Name: FIRE DEPT ENGINE CO #3
Address: 1116 1ST ST E
City,State,Zip: STOCKTON, CA 95206
Lead Agency: SAN JOAQUIN COUNTY
Case Type: LUST Cleanup Site
Geo Track: http://geotracker.waterboards.ca.gov/profile_report.asp?global_id=T0607700304
Global Id: T0607700304
Latitude: 37.939803
Longitude: -121.271826
Status: Completed - Case Closed
Status Date: 05/30/2000
Case Worker: Not reported
RB Case Number: 390395
Local Agency: Not reported
File Location: Local Agency
Local Case Number: 1100
Potential Media Affect: Aquifer used for drinking water supply
Potential Contaminants of Concern: Gasoline
Site History: Not reported

LUST:
Global Id: T0607700304
Contact Type: Regional Board Caseworker
Contact Name: Alan Buehler
Organization Name: CENTRAL VALLEY RWQCB (REGION 5S)
Address: 11020 SUN CENTER DRIVE #200
City: RANCHO CORDOVA
Email: alan.buehler@waterboards.ca.gov
Phone Number: Not reported

LUST:
Global Id: T0607700304
Action Type: RESPONSE
Date: 06/27/2000
Action: Other Workplan

Global Id: T0607700304
Action Type: RESPONSE
Date: 04/18/2000
Action: Request for Closure

Global Id: T0607700304
Action Type: RESPONSE
Date: 03/23/2000
Action: Other Report / Document

Global Id: T0607700304
Action Type: RESPONSE
Date: 01/05/2000
Action: Other Report / Document

Global Id: T0607700304

Map ID
Direction
Distance
Elevation

MAP FINDINGS

Site

Database(s)

EDR ID Number
EPA ID Number

FIRE DEPT ENGINE CO #3 (Continued)

S104403416

Action Type: RESPONSE
Date: 06/03/1999
Action: Well Installation Report

Global Id: T0607700304
Action Type: RESPONSE
Date: 10/05/1999
Action: Monitoring Report - Quarterly

Global Id: T0607700304
Action Type: RESPONSE
Date: 07/14/2000
Action: Other Report / Document

Global Id: T0607700304
Action Type: Other
Date: 07/18/1989
Action: Leak Discovery

Global Id: T0607700304
Action Type: RESPONSE
Date: 07/26/1999
Action: Monitoring Report - Quarterly

Global Id: T0607700304
Action Type: RESPONSE
Date: 12/22/1999
Action: Monitoring Report - Quarterly

Global Id: T0607700304
Action Type: ENFORCEMENT
Date: 01/01/1998
Action: Notice of Responsibility

Global Id: T0607700304
Action Type: ENFORCEMENT
Date: 07/20/1989
Action: Unauthorized Release Form

Global Id: T0607700304
Action Type: ENFORCEMENT
Date: 07/06/2000
Action: Staff Letter

Global Id: T0607700304
Action Type: ENFORCEMENT
Date: 07/21/2000
Action: Staff Letter

Global Id: T0607700304
Action Type: ENFORCEMENT
Date: 09/21/1999
Action: Staff Letter

Global Id: T0607700304
Action Type: ENFORCEMENT
Date: 04/12/1999

Map ID
Direction
Distance
Elevation

MAP FINDINGS

Site

Database(s)

EDR ID Number
EPA ID Number

FIRE DEPT ENGINE CO #3 (Continued)

S104403416

Action:	Staff Letter
Global Id:	T0607700304
Action Type:	ENFORCEMENT
Date:	03/21/1996
Action:	Staff Letter
Global Id:	T0607700304
Action Type:	ENFORCEMENT
Date:	04/17/2000
Action:	Staff Letter
Global Id:	T0607700304
Action Type:	ENFORCEMENT
Date:	03/21/1996
Action:	Staff Letter
Global Id:	T0607700304
Action Type:	ENFORCEMENT
Date:	06/10/1994
Action:	Staff Letter
Global Id:	T0607700304
Action Type:	ENFORCEMENT
Date:	07/20/1989
Action:	Other Report
Global Id:	T0607700304
Action Type:	ENFORCEMENT
Date:	05/30/2000
Action:	Staff Letter
Global Id:	T0607700304
Action Type:	ENFORCEMENT
Date:	08/13/1997
Action:	Staff Letter
Global Id:	T0607700304
Action Type:	ENFORCEMENT
Date:	06/02/2000
Action:	Staff Letter
Global Id:	T0607700304
Action Type:	Other
Date:	07/20/1989
Action:	Leak Reported
Global Id:	T0607700304
Action Type:	ENFORCEMENT
Date:	12/14/1998
Action:	Staff Letter
Global Id:	T0607700304
Action Type:	ENFORCEMENT
Date:	07/31/1997
Action:	Staff Letter

Map ID
Direction
Distance
Elevation

MAP FINDINGS

Site

Database(s)

EDR ID Number
EPA ID Number

FIRE DEPT ENGINE CO #3 (Continued)

S104403416

Global Id: T0607700304
Action Type: ENFORCEMENT
Date: 07/11/1997
Action: Staff Letter

Global Id: T0607700304
Action Type: ENFORCEMENT
Date: 10/22/1996
Action: Staff Letter

LUST:

Global Id: T0607700304
Status: Open - Case Begin Date
Status Date: 07/18/1989

Global Id: T0607700304
Status: Open - Remediation
Status Date: 07/20/1989

Global Id: T0607700304
Status: Completed - Case Closed
Status Date: 05/30/2000

LUST REG 5:

Name: FIRE DEPT ENGINE CO #3
Address: 1116 1ST ST E
City: STOCKTON
Region: 5
Status: Case Closed
Case Number: 390395
Case Type: Drinking Water Aquifer affected
Substance: GASOLINE
Staff Initials: JLB
Lead Agency: Local
Program: LUST
MTBE Code: 3

CORTESE:

Name: FIRE DEPT ENGINE CO #3
Address: 1116 1ST ST E
City,State,Zip: STOCKTON, CA 95206
Region: CORTESE
Envirostor Id: Not reported
Global ID: T0607700304
Site/Facility Type: LUST CLEANUP SITE
Cleanup Status: COMPLETED - CASE CLOSED
Status Date: Not reported
Site Code: Not reported
Latitude: Not reported
Longitude: Not reported
Owner: Not reported
Enf Type: Not reported
Swat R: Not reported
Flag: active
Order No: Not reported

Map ID
Direction
Distance
Elevation

MAP FINDINGS

Site

Database(s)

EDR ID Number
EPA ID Number

FIRE DEPT ENGINE CO #3 (Continued)

S104403416

Waste Discharge System No: Not reported
Effective Date: Not reported
Region 2: Not reported
WID Id: Not reported
Solid Waste Id No: Not reported
Waste Management Uit Name: Not reported
File Name: Active Open

HIST CORTESE:

edr_fname: FIRE DEPT ENGINE CO #3
edr_fadd1: 1116 1ST
City,State,Zip: STOCKTON, CA 95206
Region: CORTESE
Facility County Code: 39
Reg By: LTNKA
Reg Id: 390395

CERS:

Name: FIRE DEPT ENGINE CO #3
Address: 1116 1ST ST E
City,State,Zip: STOCKTON, CA 95206
Site ID: 216173
CERS ID: T0607700304
CERS Description: Leaking Underground Storage Tank Cleanup Site

Affiliation:

Affiliation Type Desc: Regional Board Caseworker
Entity Name: Alan Buehler - CENTRAL VALLEY RWQCB (REGION 5S)
Entity Title: Not reported
Affiliation Address: 11020 SUN CENTER DRIVE #200
Affiliation City: RANCHO CORDOVA
Affiliation State: CA
Affiliation Country: Not reported
Affiliation Zip: Not reported
Affiliation Phone: Not reported

P155
SSE
< 1/8
0.030 mi.
157 ft.

CITY OF STOCKTON ENGINE CO #3
1116 E FIRST ST
STOCKTON, CA 95206
Site 4 of 10 in cluster P

SWEEPS UST **S101592756**
HIST UST **N/A**
CA FID UST

Relative:
Higher
Actual:
20 ft.

SWEEPS UST:
Name: CITY OF STOCKTON ENGINE CO #3
Address: 1116 E FIRST ST
City: STOCKTON
Status: Active
Comp Number: 1100
Number: 4
Board Of Equalization: 44-024524
Referral Date: 10-09-91
Action Date: 10-09-91
Created Date: 07-05-88
Owner Tank Id: 001
SWRCB Tank Id: 39-000-001100-000001
Tank Status: A

Map ID
Direction
Distance
Elevation

MAP FINDINGS

Site

Database(s)

EDR ID Number
EPA ID Number

CITY OF STOCKTON ENGINE CO #3 (Continued)

S101592756

Capacity: 550
Active Date: 06-16-92
Tank Use: M.V. FUEL
STG: P
Content: DIESEL
Number Of Tanks: 1

Name: CITY OF STOCKTON ENGINE CO #3
Address: 1116 E FIRST ST
City: STOCKTON
Status: Not reported
Comp Number: 1100
Number: Not reported
Board Of Equalization: 44-024524
Referral Date: Not reported
Action Date: Not reported
Created Date: Not reported
Owner Tank Id: Not reported
SWRCB Tank Id: 39-000-001100-000002
Tank Status: Not reported
Capacity: 550
Active Date: Not reported
Tank Use: M.V. FUEL
STG: PRODUCT
Content: LEADED
Number Of Tanks: 2

Name: CITY OF STOCKTON ENGINE CO #3
Address: 1116 E FIRST ST
City: STOCKTON
Status: Not reported
Comp Number: 1100
Number: Not reported
Board Of Equalization: 44-024524
Referral Date: Not reported
Action Date: Not reported
Created Date: Not reported
Owner Tank Id: Not reported
SWRCB Tank Id: 39-000-001100-000003
Tank Status: Not reported
Capacity: 9999999
Active Date: Not reported
Tank Use: UNKNOWN
STG: PRODUCT
Content: Not reported
Number Of Tanks: Not reported

HIST UST:

Name: ENGINE COMPANY 3
Address: 1116 E FIRST
City,State,Zip: STOCKTON, CA 95206
File Number: 0002FACB
URL: <http://geotracker.waterboards.ca.gov/ustpdfs/pdf/0002FACB.pdf>
Region: Not reported
Facility ID: Not reported
Facility Type: Not reported
Other Type: Not reported

Map ID
 Direction
 Distance
 Elevation

MAP FINDINGS

Site

Database(s)

EDR ID Number
 EPA ID Number

CITY OF STOCKTON ENGINE CO #3 (Continued)

S101592756

Contact Name:	Not reported
Telephone:	Not reported
Owner Name:	Not reported
Owner Address:	Not reported
Owner City,St,Zip:	Not reported
Total Tanks:	Not reported
Tank Num:	Not reported
Container Num:	Not reported
Year Installed:	Not reported
Tank Capacity:	Not reported
Tank Used for:	Not reported
Type of Fuel:	Not reported
Container Construction Thickness:	Not reported
Leak Detection:	Not reported

Click here for Geo Tracker PDF:

CA FID UST:

Facility ID:	39000306
Regulated By:	UTNKA
Regulated ID:	Not reported
Cortese Code:	Not reported
SIC Code:	Not reported
Facility Phone:	2099448282
Mail To:	Not reported
Mailing Address:	425 N EL DORADO
Mailing Address 2:	Not reported
Mailing City,St,Zip:	STOCKTON 95206
Contact:	Not reported
Contact Phone:	Not reported
DUNs Number:	Not reported
NPDES Number:	Not reported
EPA ID:	Not reported
Comments:	Not reported
Status:	Active

P156
SSE
 < 1/8
 0.030 mi.
 157 ft.

EL CONCILIO NO. 2 PROPERTY
1116 EAST 1ST STREET
STOCKTON, CA 95202
 Site 5 of 10 in cluster P

US BROWNFIELDS **1014673212**
 N/A

Relative:
Higher
Actual:
 20 ft.

US BROWNFIELDS:	
Name:	EL CONCILIO NO. 2 PROPERTY
Address:	1116 EAST 1ST STREET
City,State,Zip:	STOCKTON, CA 95202
Recipient Name:	R9 TBA (ARRA)
Grant Type:	TBA
Property Number:	169-030-13, 169-030-05 & 06
Parcel size:	1.98
Latitude:	37.93953
Longitude:	-121.27167
HCM Label:	Global Positioning Method-Unspecified Parameters
Map Scale:	-
Point of Reference:	Center of a Facility or Station
Highlights:	Previous leaking underground storage tanks from the City of Stockton

Map ID
 Direction
 Distance
 Elevation

MAP FINDINGS

Site

Database(s)

EDR ID Number
 EPA ID Number

EL CONCILIO NO. 2 PROPERTY (Continued)

1014673212

	Fire Department onsite are known to have impacted the soil and groundwater with petroleum hydrocarbons.
Datum:	North American Datum of 1983
Acres Property ID:	117281
IC Data Access:	-
Start Date:	-
Redev Completion Date:	-
Completed Date:	-
Acres Cleaned Up:	-
Cleanup Funding:	-
Cleanup Funding Source:	-
Assessment Funding:	6500
Assessment Funding Source:	EPA
Redevelopment Funding:	-
Redev. Funding Source:	-
Redev. Funding Entity Name:	-
Redevelopment Start Date:	-
Assessment Funding Entity:	US EPA - TBA Funding
Cleanup Funding Entity:	-
Grant Type:	Hazardous
Accomplishment Type:	Phase I Environmental Assessment
Accomplishment Count:	Y
Cooperative Agreement Number:	n/a
Start Date:	12/1/2009
Ownership Entity:	Government
Completion Date:	5/25/2010
Current Owner:	City of Stockton Redevelopment Agency & City of Stockton
Did Owner Change:	-
Cleanup Required:	U
Video Available:	-
Photo Available:	Y
Institutional Controls Required:	N
IC Category Proprietary Controls:	-
IC Cat. Info. Devices:	-
IC Cat. Gov. Controls:	-
IC Cat. Enforcement Permit Tools:	-
IC in place date:	-
IC in place:	N
State/tribal program date:	-
State/tribal program ID:	-
State/tribal NFA date:	-
Air cleaned:	-
Asbestos found:	-
Asbestos cleaned:	-
Controlled substance found:	-
Controlled substance cleaned:	-
Drinking water affected:	Y
Drinking water cleaned:	-
Groundwater affected:	Y
Groundwater cleaned:	-
Lead contaminant found:	-
Lead cleaned up:	-
No media affected:	-
Unknown media affected:	-
Other cleaned up:	-
Other metals found:	-
Other metals cleaned:	-

Map ID
Direction
Distance
Elevation

MAP FINDINGS

Site

Database(s)

EDR ID Number
EPA ID Number

EL CONCILIO NO. 2 PROPERTY (Continued)

1014673212

Other contaminants found:	-
Other contams found description:	-
PAHs found:	-
PAHs cleaned up:	-
PCBs found:	-
PCBs cleaned up:	-
Petro products found:	Y
Petro products cleaned:	-
Sediments found:	-
Sediments cleaned:	-
Soil affected:	Y
Soil cleaned up:	-
Surface water cleaned:	-
VOCs found:	Y
VOCs cleaned:	-
Cleanup other description:	-
Num. of cleanup and re-dev. jobs:	-
Past use greenspace acreage:	0.98
Past use residential acreage:	-
Surface Water:	-
Past use commercial acreage:	1
Past use industrial acreage:	-
Future use greenspace acreage:	-
Future use residential acreage:	-
Future use commercial acreage:	1.98
Future use industrial acreage:	-
Superfund Fed. landowner flag:	-
Arsenic cleaned up:	-
Cadmium cleaned up:	-
Chromium cleaned up:	-
Copper cleaned up:	-
Iron cleaned up:	-
mercury cleaned up:	-
Nickel Cleaned Up:	-
No clean up:	-
Pesticides cleaned up:	-
Selenium cleaned up:	-
SVOCs cleaned up:	-
Unknown clean up:	-
Arsenic contaminant found:	-
Cadmium contaminant found:	-
Chromium contaminant found:	-
Copper contaminant found:	-
Iron contaminant found:	-
Mercury contaminant found:	-
Nickel contaminant found:	-
No contaminant found:	-
Pesticides contaminant found:	-
Selenium contaminant found:	-
SVOCs contaminant found:	-
Unknown contaminant found:	-
Future Use: Multistory	-
Media affected Bluiding Material:	-
Media affected indoor air:	-
Building material media cleaned up:	-
Indoor air media cleaned up:	-
Unknown media cleaned up:	-

Map ID
 Direction
 Distance
 Elevation

MAP FINDINGS

Site

Database(s)

EDR ID Number
 EPA ID Number

EL CONCILIO NO. 2 PROPERTY (Continued)

1014673212

Past Use:	Multistory	-
Property Description:	Undeveloped vacant lot to the south and past 40 years has been developed with a city fire department to the north.	
Below Poverty Number:	1383	
Below Poverty Percent:	43.14	
Meidan Income:	3534	
Meidan Income Number:	2367	
Meidan Income Percent:	73.83	
Vacant Housing Number:	204	
Vacant Housing Percent:	19.39	
Unemployed Number:	296	
Unemployed Percent:	9.23	
Name:	EL CONCILIO NO. 2 PROPERTY	
Address:	1116 EAST 1ST STREET	
City,State,Zip:	STOCKTON, CA 95202	
Recipient Name:	R9 TBA (ARRA)	
Grant Type:	TBA	
Property Number:	169-030-13, 169-030-05 & 06	
Parcel size:	1.98	
Latitude:	37.93953	
Longitude:	-121.27167	
HCM Label:	Global Positioning Method-Unspecified Parameters	
Map Scale:	-	
Point of Reference:	Center of a Facility or Station	
Highlights:	Previous leaking underground storage tanks from the City of Stockton Fire Department onsite are known to have impacted the soil and groundwater with petroleum hydrocarbons.	
Datum:	North American Datum of 1983	
Acres Property ID:	117281	
IC Data Access:	-	
Start Date:	-	
Redev Completion Date:	-	
Completed Date:	-	
Acres Cleaned Up:	-	
Cleanup Funding:	-	
Cleanup Funding Source:	-	
Assessment Funding:	47139	
Assessment Funding Source:	EPA	
Redevelopment Funding:	-	
Redev. Funding Source:	-	
Redev. Funding Entity Name:	-	
Redevelopment Start Date:	-	
Assessment Funding Entity:	US EPA - TBA Funding	
Cleanup Funding Entity:	-	
Grant Type:	Hazardous	
Accomplishment Type:	Phase II Environmental Assessment	
Accomplishment Count:	N	
Cooperative Agreement Number:	n/a	
Start Date:	7/6/2010	
Ownership Entity:	Government	
Completion Date:	6/30/2011	
Current Owner:	City of Stockton Redevelopment Agency & City of Stockton	
Did Owner Change:	-	
Cleanup Required:	U	
Video Available:	-	
Photo Available:	Y	

Map ID
Direction
Distance
Elevation

MAP FINDINGS

Site

Database(s)

EDR ID Number
EPA ID Number

EL CONCILIO NO. 2 PROPERTY (Continued)

1014673212

Institutional Controls Required:	N
IC Category Proprietary Controls:	-
IC Cat. Info. Devices:	-
IC Cat. Gov. Controls:	-
IC Cat. Enforcement Permit Tools:	-
IC in place date:	-
IC in place:	N
State/tribal program date:	-
State/tribal program ID:	-
State/tribal NFA date:	-
Air cleaned:	-
Asbestos found:	-
Asbestos cleaned:	-
Controlled substance found:	-
Controlled substance cleaned:	-
Drinking water affected:	Y
Drinking water cleaned:	-
Groundwater affected:	Y
Groundwater cleaned:	-
Lead contaminant found:	-
Lead cleaned up:	-
No media affected:	-
Unknown media affected:	-
Other cleaned up:	-
Other metals found:	-
Other metals cleaned:	-
Other contaminants found:	-
Other contaminants found description:	-
PAHs found:	-
PAHs cleaned up:	-
PCBs found:	-
PCBs cleaned up:	-
Petro products found:	Y
Petro products cleaned:	-
Sediments found:	-
Sediments cleaned:	-
Soil affected:	Y
Soil cleaned up:	-
Surface water cleaned:	-
VOCs found:	Y
VOCs cleaned:	-
Cleanup other description:	-
Num. of cleanup and re-dev. jobs:	-
Past use greenspace acreage:	0.98
Past use residential acreage:	-
Surface Water:	-
Past use commercial acreage:	1
Past use industrial acreage:	-
Future use greenspace acreage:	-
Future use residential acreage:	-
Future use commercial acreage:	1.98
Future use industrial acreage:	-
Superfund Fed. landowner flag:	-
Arsenic cleaned up:	-
Cadmium cleaned up:	-
Chromium cleaned up:	-
Copper cleaned up:	-

Map ID
 Direction
 Distance
 Elevation

MAP FINDINGS

Site

Database(s)

EDR ID Number
 EPA ID Number

EL CONCILIO NO. 2 PROPERTY (Continued)

1014673212

Iron cleaned up:	-
mercury cleaned up:	-
Nickel Cleaned Up:	-
No clean up:	-
Pesticides cleaned up:	-
Selenium cleaned up:	-
SVOCs cleaned up:	-
Unknown clean up:	-
Arsenic contaminant found:	-
Cadmium contaminant found:	-
Chromium contaminant found:	-
Copper contaminant found:	-
Iron contaminant found:	-
Mercury contaminant found:	-
Nickel contaminant found:	-
No contaminant found:	-
Pesticides contaminant found:	-
Selenium contaminant found:	-
SVOCs contaminant found:	-
Unknown contaminant found:	-
Future Use: Multistory	-
Media affected Bluiding Material:	-
Media affected indoor air:	-
Building material media cleaned up:	-
Indoor air media cleaned up:	-
Unknown media cleaned up:	-
Past Use: Multistory	-
Property Description:	Undeveloped vacant lot to the south and past 40 years has been developed with a city fire department to the north.
Below Poverty Number:	1383
Below Poverty Percent:	43.14
Meidan Income:	3534
Meidan Income Number:	2367
Meidan Income Percent:	73.83
Vacant Housing Number:	204
Vacant Housing Percent:	19.39
Unemployed Number:	296
Unemployed Percent:	9.23

P157
SSE
< 1/8
0.030 mi.
157 ft.

CITY OF STOCKTON FIRE STATION #3
1116 E 1ST ST
STOCKTON, CA 95206
Site 6 of 10 in cluster P

RCRA NonGen / NLR 1024868023
CAL000436625

Relative:
Higher
Actual:
20 ft.

RCRA Listings:	
Date Form Received by Agency:	2018-05-31 00:00:00.0
Handler Name:	CITY OF STOCKTON FIRE STATION #3
Handler Address:	1116 E 1ST ST
Handler City,State,Zip:	STOCKTON, CA 95206
EPA ID:	CAL000436625
Contact Name:	MICHELLE DIGUILIO
Contact Address:	425 N EL DORADO ST
Contact City,State,Zip:	STOCKTON, CA 95202
Contact Telephone:	209-937-8657
Contact Fax:	209-937-8657
Contact Email:	MICHELLE.DIGILIO@STOCKTON.CA.GOV
Contact Title:	Not reported

Map ID
 Direction
 Distance
 Elevation

MAP FINDINGS

Site

Database(s)

EDR ID Number
 EPA ID Number

CITY OF STOCKTON FIRE STATION #3 (Continued)

1024868023

EPA Region:	09
Land Type:	Not reported
Federal Waste Generator Description:	Not a generator, verified
Non-Notifier:	Not reported
Biennial Report Cycle:	Not reported
Accessibility:	Not reported
Active Site Indicator:	Handler Activities
State District Owner:	Not reported
State District:	Not reported
Mailing Address:	425 N EL DORADO ST
Mailing City,State,Zip:	STOCKTON, CA 95202
Owner Name:	CITY OF STOCKTON FIRE DEPARTMENT
Owner Type:	Other
Operator Name:	MICHELLE DIGUILIO
Operator Type:	Other
Short-Term Generator Activity:	No
Importer Activity:	No
Mixed Waste Generator:	No
Transporter Activity:	No
Transfer Facility Activity:	No
Recycler Activity with Storage:	No
Small Quantity On-Site Burner Exemption:	No
Smelting Melting and Refining Furnace Exemption:	No
Underground Injection Control:	No
Off-Site Waste Receipt:	No
Universal Waste Indicator:	Yes
Universal Waste Destination Facility:	Yes
Federal Universal Waste:	No
Active Site Fed-Reg Treatment Storage and Disposal Facility:	Not reported
Active Site Converter Treatment storage and Disposal Facility:	Not reported
Active Site State-Reg Treatment Storage and Disposal Facility:	Not reported
Active Site State-Reg Handler:	---
Federal Facility Indicator:	Not reported
Hazardous Secondary Material Indicator:	N
Sub-Part K Indicator:	Not reported
Commercial TSD Indicator:	No
Treatment Storage and Disposal Type:	Not reported
2018 GPRC Permit Baseline:	Not on the Baseline
2018 GPRC Renewals Baseline:	Not on the Baseline
Permit Renewals Workload Universe:	Not reported
Permit Workload Universe:	Not reported
Permit Progress Universe:	Not reported
Post-Closure Workload Universe:	Not reported
Closure Workload Universe:	Not reported
202 GPRC Corrective Action Baseline:	No
Corrective Action Workload Universe:	No
Subject to Corrective Action Universe:	No
Non-TSDs Where RCRA CA has Been Imposed Universe:	No
TSDs Potentially Subject to CA Under 3004 (u)/(v) Universe:	No
TSDs Only Subject to CA under Discretionary Auth Universe:	No
Corrective Action Priority Ranking:	No NCAPS ranking
Environmental Control Indicator:	No
Institutional Control Indicator:	No
Human Exposure Controls Indicator:	N/A
Groundwater Controls Indicator:	N/A
Operating TSD Universe:	Not reported
Full Enforcement Universe:	Not reported

Map ID
Direction
Distance
Elevation

MAP FINDINGS

Site

Database(s)

EDR ID Number
EPA ID Number

CITY OF STOCKTON FIRE STATION #3 (Continued)

1024868023

Significant Non-Complier Universe: No
Unaddressed Significant Non-Complier Universe: No
Addressed Significant Non-Complier Universe: No
Significant Non-Complier With a Compliance Schedule Universe: No
Financial Assurance Required: Not reported
Handler Date of Last Change: 2018-09-07 19:38:20.0
Recognized Trader-Importer: No
Recognized Trader-Exporter: No
Importer of Spent Lead Acid Batteries: No
Exporter of Spent Lead Acid Batteries: No
Recycler Activity Without Storage: No
Manifest Broker: No
Sub-Part P Indicator: No

Handler - Owner Operator:

Owner/Operator Indicator: Operator
Owner/Operator Name: MICHELLE DIGUILIO
Legal Status: Other
Date Became Current: Not reported
Date Ended Current: Not reported
Owner/Operator Address: 425 N EL DORADO ST
Owner/Operator City,State,Zip: STOCKTON, CA 95202
Owner/Operator Telephone: 209-937-8657
Owner/Operator Telephone Ext: Not reported
Owner/Operator Fax: Not reported
Owner/Operator Email: Not reported

Owner/Operator Indicator: Owner
Owner/Operator Name: CITY OF STOCKTON FIRE DEPARTMENT
Legal Status: Other
Date Became Current: Not reported
Date Ended Current: Not reported
Owner/Operator Address: 425 N EL DORADO ST
Owner/Operator City,State,Zip: STOCKTON, CA 95202
Owner/Operator Telephone: 209-937-8801
Owner/Operator Telephone Ext: Not reported
Owner/Operator Fax: Not reported
Owner/Operator Email: Not reported

Historic Generators:

Receive Date: 2018-05-31 00:00:00.0
Handler Name: CITY OF STOCKTON FIRE STATION #3
Federal Waste Generator Description: Not a generator, verified
State District Owner: Not reported
Large Quantity Handler of Universal Waste: No
Recognized Trader Importer: No
Recognized Trader Exporter: No
Spent Lead Acid Battery Importer: No
Spent Lead Acid Battery Exporter: No
Current Record: Yes
Non Storage Recycler Activity: Not reported
Electronic Manifest Broker: Not reported

List of NAICS Codes and Descriptions:

NAICS Code: 922160

Map ID
 Direction
 Distance
 Elevation

MAP FINDINGS

Site

Database(s)

EDR ID Number
 EPA ID Number

CITY OF STOCKTON FIRE STATION #3 (Continued)

1024868023

NAICS Description: FIRE PROTECTION

Facility Has Received Notices of Violation:

No Violations Found:

Evaluation Action Summary:

No Evaluations Found:

I158
South
< 1/8
0.030 mi.
159 ft.

PEP BOYS STORE#0710
845 E CHARTER WAY
STOCKTON, CA 95206

RCRA NonGen / NLR

1024783256
CAD981663107

Site 14 of 27 in cluster I

Relative:
Higher
Actual:
18 ft.

RCRA Listings:	
Date Form Received by Agency:	1987-04-10 00:00:00.0
Handler Name:	PEP BOYS STORE#0710
Handler Address:	845 E CHARTER WAY
Handler City,State,Zip:	STOCKTON, CA 95206-0000
EPA ID:	CAD981663107
Contact Name:	ALANA PERSAD
Contact Address:	PEP BOYS -MANNY, MOE & JACK
Contact City,State,Zip:	PHILADELPHIA, PA 19132
Contact Telephone:	215-430-9226
Contact Fax:	215-430-4639
Contact Email:	ALANA_PERSAD@PEPBOYS.COM
Contact Title:	Not reported
EPA Region:	09
Land Type:	Not reported
Federal Waste Generator Description:	Not a generator, verified
Non-Notifier:	Not reported
Biennial Report Cycle:	Not reported
Accessibility:	Not reported
Active Site Indicator:	Handler Activities
State District Owner:	Not reported
State District:	Not reported
Mailing Address:	3111 W ALLEGHENY AVE
Mailing City,State,Zip:	PHILADELPHIA, PA 19132-1116
Owner Name:	THE PEP BOYS MANNY MOE & JACK OF CA
Owner Type:	Other
Operator Name:	ALANA PERSAD
Operator Type:	Other
Short-Term Generator Activity:	No
Importer Activity:	No
Mixed Waste Generator:	No
Transporter Activity:	No
Transfer Facility Activity:	No
Recycler Activity with Storage:	No
Small Quantity On-Site Burner Exemption:	No
Smelting Melting and Refining Furnace Exemption:	No
Underground Injection Control:	No
Off-Site Waste Receipt:	No
Universal Waste Indicator:	Yes
Universal Waste Destination Facility:	Yes
Federal Universal Waste:	No

Map ID
Direction
Distance
Elevation

MAP FINDINGS

Site

Database(s)

EDR ID Number
EPA ID Number

PEP BOYS STORE#0710 (Continued)

1024783256

Active Site Fed-Reg Treatment Storage and Disposal Facility:	Not reported
Active Site Converter Treatment storage and Disposal Facility:	Not reported
Active Site State-Reg Treatment Storage and Disposal Facility:	Not reported
Active Site State-Reg Handler:	---
Federal Facility Indicator:	Not reported
Hazardous Secondary Material Indicator:	N
Sub-Part K Indicator:	Not reported
Commercial TSD Indicator:	No
Treatment Storage and Disposal Type:	Not reported
2018 GPRC Permit Baseline:	Not on the Baseline
2018 GPRC Renewals Baseline:	Not on the Baseline
Permit Renewals Workload Universe:	Not reported
Permit Workload Universe:	Not reported
Permit Progress Universe:	Not reported
Post-Closure Workload Universe:	Not reported
Closure Workload Universe:	Not reported
202 GPRC Corrective Action Baseline:	No
Corrective Action Workload Universe:	No
Subject to Corrective Action Universe:	No
Non-TSDFs Where RCRA CA has Been Imposed Universe:	No
TSDFs Potentially Subject to CA Under 3004 (u)/(v) Universe:	No
TSDFs Only Subject to CA under Discretionary Auth Universe:	No
Corrective Action Priority Ranking:	No NCAPS ranking
Environmental Control Indicator:	No
Institutional Control Indicator:	No
Human Exposure Controls Indicator:	N/A
Groundwater Controls Indicator:	N/A
Operating TSDF Universe:	Not reported
Full Enforcement Universe:	Not reported
Significant Non-Complier Universe:	No
Unaddressed Significant Non-Complier Universe:	No
Addressed Significant Non-Complier Universe:	No
Significant Non-Complier With a Compliance Schedule Universe:	No
Financial Assurance Required:	Not reported
Handler Date of Last Change:	2018-09-05 15:40:05.0
Recognized Trader-Importer:	No
Recognized Trader-Exporter:	No
Importer of Spent Lead Acid Batteries:	No
Exporter of Spent Lead Acid Batteries:	No
Recycler Activity Without Storage:	No
Manifest Broker:	No
Sub-Part P Indicator:	No

Handler - Owner Operator:

Owner/Operator Indicator:	Owner
Owner/Operator Name:	THE PEP BOYS MANNY MOE & JACK OF CA
Legal Status:	Other
Date Became Current:	Not reported
Date Ended Current:	Not reported
Owner/Operator Address:	3111 WEST ALLEGHENY AVE
Owner/Operator City,State,Zip:	PHILADELPHIA, PA 19132-0000
Owner/Operator Telephone:	215-430-9226
Owner/Operator Telephone Ext:	Not reported
Owner/Operator Fax:	Not reported
Owner/Operator Email:	Not reported

Map ID
Direction
Distance
Elevation

MAP FINDINGS

Site

Database(s)

EDR ID Number
EPA ID Number

PEP BOYS STORE#0710 (Continued)

1024783256

Owner/Operator Indicator: Operator
Owner/Operator Name: ALANA PERSAD
Legal Status: Other
Date Became Current: Not reported
Date Ended Current: Not reported
Owner/Operator Address: PEP BOYS -MANNY, MOE & JACK
Owner/Operator City,State,Zip: PHILADELPHIA, PA 19132
Owner/Operator Telephone: 215-430-9226
Owner/Operator Telephone Ext: Not reported
Owner/Operator Fax: Not reported
Owner/Operator Email: Not reported

Historic Generators:

Receive Date: 1987-04-10 00:00:00.0
Handler Name: PEP BOYS STORE#0710
Federal Waste Generator Description: Not a generator, verified
State District Owner: Not reported
Large Quantity Handler of Universal Waste: No
Recognized Trader Importer: No
Recognized Trader Exporter: No
Spent Lead Acid Battery Importer: No
Spent Lead Acid Battery Exporter: No
Current Record: Yes
Non Storage Recycler Activity: Not reported
Electronic Manifest Broker: Not reported

List of NAICS Codes and Descriptions:

NAICS Code: 811111
NAICS Description: GENERAL AUTOMOTIVE REPAIR

Facility Has Received Notices of Violation:

No Violations Found:

Evaluation Action Summary:

No Evaluations Found:

C159
NNW
< 1/8
0.034 mi.
177 ft.

TRI-VALLEY RECYCLING INC
142 S AURORA ST
STOCKTON, CA 95202
Site 15 of 15 in cluster C

RCRA NonGen / NLR **1024830611**
CAL000365853

Relative:
Higher
Actual:
18 ft.

RCRA Listings:
Date Form Received by Agency: 2011-07-19 00:00:00.0
Handler Name: TRI-VALLEY RECYCLING INC
Handler Address: 142 S AURORA ST
Handler City,State,Zip: STOCKTON, CA 95202
EPA ID: CAL000365853
Contact Name: ROB OWENS
Contact Address: 1988 E ALPINE AVE
Contact City,State,Zip: STOCKTON, CA 95205
Contact Telephone: 209-463-7600
Contact Fax: 209-463-7400
Contact Email: ROBOWENS@TRIVALLEYRECYCLING.COM

Map ID
 Direction
 Distance
 Elevation

MAP FINDINGS

Site

Database(s)

EDR ID Number
 EPA ID Number

TRI-VALLEY RECYCLING INC (Continued)

1024830611

Contact Title:	Not reported
EPA Region:	09
Land Type:	Not reported
Federal Waste Generator Description:	Not a generator, verified
Non-Notifier:	Not reported
Biennial Report Cycle:	Not reported
Accessibility:	Not reported
Active Site Indicator:	Handler Activities
State District Owner:	Not reported
State District:	Not reported
Mailing Address:	1988 E ALPINE AVE
Mailing City,State,Zip:	STOCKTON, CA 95205-2508
Owner Name:	SHARON OWENS
Owner Type:	Other
Operator Name:	ROB OWENS
Operator Type:	Other
Short-Term Generator Activity:	No
Importer Activity:	No
Mixed Waste Generator:	No
Transporter Activity:	No
Transfer Facility Activity:	No
Recycler Activity with Storage:	No
Small Quantity On-Site Burner Exemption:	No
Smelting Melting and Refining Furnace Exemption:	No
Underground Injection Control:	No
Off-Site Waste Receipt:	No
Universal Waste Indicator:	Yes
Universal Waste Destination Facility:	Yes
Federal Universal Waste:	No
Active Site Fed-Reg Treatment Storage and Disposal Facility:	Not reported
Active Site Converter Treatment storage and Disposal Facility:	Not reported
Active Site State-Reg Treatment Storage and Disposal Facility:	Not reported
Active Site State-Reg Handler:	---
Federal Facility Indicator:	Not reported
Hazardous Secondary Material Indicator:	N
Sub-Part K Indicator:	Not reported
Commercial TSD Indicator:	No
Treatment Storage and Disposal Type:	Not reported
2018 GPRA Permit Baseline:	Not on the Baseline
2018 GPRA Renewals Baseline:	Not on the Baseline
Permit Renewals Workload Universe:	Not reported
Permit Workload Universe:	Not reported
Permit Progress Universe:	Not reported
Post-Closure Workload Universe:	Not reported
Closure Workload Universe:	Not reported
202 GPRA Corrective Action Baseline:	No
Corrective Action Workload Universe:	No
Subject to Corrective Action Universe:	No
Non-TSDs Where RCRA CA has Been Imposed Universe:	No
TSDs Potentially Subject to CA Under 3004 (u)/(v) Universe:	No
TSDs Only Subject to CA under Discretionary Auth Universe:	No
Corrective Action Priority Ranking:	No NCAPS ranking
Environmental Control Indicator:	No
Institutional Control Indicator:	No
Human Exposure Controls Indicator:	N/A
Groundwater Controls Indicator:	N/A
Operating TSDF Universe:	Not reported

Map ID
Direction
Distance
Elevation

MAP FINDINGS

Site

Database(s)

EDR ID Number
EPA ID Number

TRI-VALLEY RECYCLING INC (Continued)

1024830611

Full Enforcement Universe: Not reported
Significant Non-Complier Universe: No
Unaddressed Significant Non-Complier Universe: No
Addressed Significant Non-Complier Universe: No
Significant Non-Complier With a Compliance Schedule Universe: No
Financial Assurance Required: Not reported
Handler Date of Last Change: 2018-09-06 16:59:23.0
Recognized Trader-Importer: No
Recognized Trader-Exporter: No
Importer of Spent Lead Acid Batteries: No
Exporter of Spent Lead Acid Batteries: No
Recycler Activity Without Storage: No
Manifest Broker: No
Sub-Part P Indicator: No

Handler - Owner Operator:

Owner/Operator Indicator: Owner
Owner/Operator Name: SHARON OWENS
Legal Status: Other
Date Became Current: Not reported
Date Ended Current: Not reported
Owner/Operator Address: 2428 BARGE CT
Owner/Operator City,State,Zip: STOCKTON, CA 95206-0000
Owner/Operator Telephone: 209-463-7600
Owner/Operator Telephone Ext: Not reported
Owner/Operator Fax: Not reported
Owner/Operator Email: Not reported

Owner/Operator Indicator: Operator
Owner/Operator Name: ROB OWENS
Legal Status: Other
Date Became Current: Not reported
Date Ended Current: Not reported
Owner/Operator Address: 1988 E ALPINE AVE
Owner/Operator City,State,Zip: STOCKTON, CA 95205
Owner/Operator Telephone: 209-463-7600
Owner/Operator Telephone Ext: Not reported
Owner/Operator Fax: Not reported
Owner/Operator Email: Not reported

Historic Generators:

Receive Date: 2011-07-19 00:00:00.0
Handler Name: TRI-VALLEY RECYCLING INC
Federal Waste Generator Description: Not a generator, verified
State District Owner: Not reported
Large Quantity Handler of Universal Waste: No
Recognized Trader Importer: No
Recognized Trader Exporter: No
Spent Lead Acid Battery Importer: No
Spent Lead Acid Battery Exporter: No
Current Record: Yes
Non Storage Recycler Activity: Not reported
Electronic Manifest Broker: Not reported

Map ID
Direction
Distance
Elevation

MAP FINDINGS

Site

Database(s)

EDR ID Number
EPA ID Number

TRI-VALLEY RECYCLING INC (Continued)

1024830611

List of NAICS Codes and Descriptions:

NAICS Code: 56299
NAICS Description: ALL OTHER WASTE MANAGEMENT SERVICES

Facility Has Received Notices of Violation:

No Violations Found:

Evaluation Action Summary:

No Evaluations Found:

I160
South
< 1/8
0.034 mi.
178 ft.

THE PEP BOYS
845 E CHARTER WAY
STOCKTON, CA 95206
Site 15 of 27 in cluster I

SWEEPS UST **S101593059**
CA FID UST **N/A**
HIST CORTESE

Relative:
Higher
Actual:
18 ft.

SWEEPS UST:
Name: THE PEP BOYS
Address: 845 E CHARTER WAY
City: STOCKTON
Status: Active
Comp Number: 1964
Number: 1
Board Of Equalization: 44-024943
Referral Date: 10-08-91
Action Date: 10-08-91
Created Date: 06-30-88
Owner Tank Id: 1
SWRCB Tank Id: 39-000-001964-000001
Tank Status: A
Capacity: 550
Active Date: 10-19-88
Tank Use: OIL
STG: W
Content: WASTE OIL
Number Of Tanks: 1

CA FID UST:
Facility ID: 39001618
Regulated By: UTNKA
Regulated ID: Not reported
Cortese Code: Not reported
SIC Code: Not reported
Facility Phone: 2094646066
Mail To: Not reported
Mailing Address: 845 CHARTER WAY
Mailing Address 2: Not reported
Mailing City,St,Zip: STOCKTON 95206
Contact: Not reported
Contact Phone: Not reported
DUNs Number: Not reported
NPDES Number: Not reported
EPA ID: Not reported
Comments: Not reported

Map ID
Direction
Distance
Elevation

MAP FINDINGS

Site

Database(s)

EDR ID Number
EPA ID Number

THE PEP BOYS (Continued)

S101593059

Status: Active

HIST CORTESE:

edr_fname: PEP BOYS
edr_fadd1: 845 CHARTER
City,State,Zip: STOCKTON, CA 95206
Region: CORTESE
Facility County Code: 39
Reg By: LTNKA
Reg Id: 390886

A161
NNW
< 1/8
0.035 mi.
186 ft.

BARTLETT OSCAR AUTO
832 WEBER AVE E
STOCKTON, CA
Site 16 of 26 in cluster A

EDR Hist Auto 1014183934
N/A

Relative:
Higher

EDR Hist Auto

Actual:
18 ft.

Year: Name: Type:
1950 BARTLETT OSCAR AUTO AUTOMOBILE REPAIRING

A162
NNW
< 1/8
0.035 mi.
187 ft.

TOY GEO INDY
834 MAIN E
STOCKTON, CA
Site 17 of 26 in cluster A

EDR Hist Cleaner 1014157657
N/A

Relative:
Higher

EDR Hist Cleaner

Actual:
18 ft.

Year: Name: Type:
1946 TOY GEO INDY LAUNDRIES-CHINESE
1950 ATOY GEO INDY LAUNDRIES
1955 MAIN LNDRY LAUNDRIES
1960 MAIN LNDRY LAUNDRIES

A163
NNW
< 1/8
0.035 mi.
187 ft.

MAIN LAUNDRY H
834 MAIN ST E
STOCKTON, CA
Site 18 of 26 in cluster A

EDR Hist Cleaner 1014156360
N/A

Relative:
Higher

EDR Hist Cleaner

Actual:
18 ft.

Year: Name: Type:
1965 MAIN LAUNDRY H LAUNDRIES

MAP FINDINGS

Map ID
 Direction
 Distance
 Elevation

Site

Database(s)

EDR ID Number
 EPA ID Number

B164
North
< 1/8
0.039 mi.
204 ft.

AUTO-INDUSTRIAL PAINT CO INC
1128 E WEBER AVE
STOCKTON, CA 95205

Site 19 of 27 in cluster B

CERS HAZ WASTE
CERS **S121794996**
 N/A

Relative:
Higher

Actual:
20 ft.

CERS HAZ WASTE:
 Name: AUTO-INDUSTRIAL PAINT CO INC
 Address: 1128 E WEBER AVE
 City,State,Zip: STOCKTON, CA 95205-4917
 Site ID: 9721
 CERS ID: 10182445
 CERS Description: Hazardous Waste Generator

CERS:
 Name: AUTO-INDUSTRIAL PAINT CO INC
 Address: 1128 E WEBER AVE
 City,State,Zip: STOCKTON, CA 95205-4917
 Site ID: 9721
 CERS ID: 10182445
 CERS Description: Chemical Storage Facilities

Violations:
 Site ID: 9721
 Site Name: AUTO-INDUSTRIAL PAINT CO INC
 Violation Date: 4/15/2015
 Citation: HSC 6.95 25505(a)(4) - California Health and Safety Code, Chapter 6.95, Section(s) 25505(a)(4)
 Violation Description: Failure to provide initial and annual training to all employees in safety procedures in the event of a release or threatened release of a hazardous material or failure to document and maintain training records for a minimum of three years.
 Violation Notes: Returned to compliance on 05/20/2015. Training Records for calender years 2013, 2014, and 2015 were not available at the time of the inspection . The business plan shall include provisions for ensuring that appropriate personnel receive initial and annual refresher training. This training shall be documented electronically or by hard copy and shall be made available for a minimum of three years. Immediately provide employee training for
 Violation Division: San Joaquin County Environmental Health
 Violation Program: HMRRP
 Violation Source: CERS

Site ID: 9721
 Site Name: AUTO-INDUSTRIAL PAINT CO INC
 Violation Date: 5/8/2018
 Citation: HSC 6.95 25508(a)(1) - California Health and Safety Code, Chapter 6.95, Section(s) 25508(a)(1)
 Violation Description: Failure to complete and electronically submit the Business Activities Page and/or Business Owner Operator Identification Page.
 Violation Notes: Returned to compliance on 06/07/2018. The Business Owner/Operator Identification form was not complete. The Secondary Emergency Contact information has not been completed. This information must be current and submitted as part of the business plan. Immediately log into the California Environmental Reporting System (CERS) at <http://cers.calepa.ca.gov/>, enter the correct or updated information, and submit to the EHD for approval.
 Violation Division: San Joaquin County Environmental Health
 Violation Program: HMRRP

Map ID
Direction
Distance
Elevation

MAP FINDINGS

Site

Database(s)

EDR ID Number
EPA ID Number

AUTO-INDUSTRIAL PAINT CO INC (Continued)

S121794996

Violation Source: CERS

Site ID: 9721
Site Name: AUTO-INDUSTRIAL PAINT CO INC
Violation Date: 4/15/2015
Citation: HSC 6.95 25508.2 - California Health and Safety Code, Chapter 6.95, Section(s) 25508.2

Violation Description: Failure to annually review and electronically certify that the business plan is complete, accurate, and up-to-date.

Violation Notes: Returned to compliance on 04/15/2015. The business plan information has not been reviewed and resubmitted in the California Environmental Reporting System (CERS) annually. The hazardous materials inventory shall be submitted by January 15 of each calendar year and may be submitted beginning November 1 of the previous year. Immediately log into the CERS at <http://cers.calepa.ca.gov/>, enter the correct or updated information, and submit to the EHD for approval. This was corrected on site.

Violation Division: San Joaquin County Environmental Health
Violation Program: HMRRP
Violation Source: CERS

Site ID: 9721
Site Name: AUTO-INDUSTRIAL PAINT CO INC
Violation Date: 4/15/2015
Citation: HSC 6.95 25508(a)(1) - California Health and Safety Code, Chapter 6.95, Section(s) 25508(a)(1)

Violation Description: Failure to establish and electronically submit an adequate training program in safety procedures in the event of a release or threatened release of a hazardous material.

Violation Notes: Returned to compliance on 04/15/2015. A training program was not submitted to CERS as part of the HMBP . Training programs for all employees and annual training, including refresher courses, shall include safety procedures for the event of a release or threatened release of a hazardous material, including, but not limited to, familiarity with the facility's emergency response plans and procedures. These training programs may take into consideration of each employee. Immediately prepare or update the facility's training program, log into the California Environmental Reporting System (CERS) at <http://cers.calepa.ca.gov/>, upload the correct or updated information, and submit to the EHD for approval. This was corrected on site.

Violation Division: San Joaquin County Environmental Health
Violation Program: HMRRP
Violation Source: CERS

Site ID: 9721
Site Name: AUTO-INDUSTRIAL PAINT CO INC
Violation Date: 4/15/2015
Citation: HSC 6.95 25508(a)(1) - California Health and Safety Code, Chapter 6.95, Section(s) 25508(a)(1)

Violation Description: Failure to establish and electronically submit an adequate emergency response plan and procedures for a release or threatened release of a hazardous material.

Violation Notes: Returned to compliance on 04/15/2015. The emergency response procedures was not completed and submitted to CERS. A business plan shall include the following emergency response procedures for a release or threatened release of hazardous materials, including, but

Map ID
Direction
Distance
Elevation

MAP FINDINGS

Site

Database(s)

EDR ID Number
EPA ID Number

AUTO-INDUSTRIAL PAINT CO INC (Continued)

S121794996

not limited to, the following: - immediate notification of local emergency personnel and the Environmental Health Department (EHD) - procedures for the mitigation of a release or threatened release to minimize any potential harm or damage to persons, property, or the environment - evacuation plans and procedures, including immediate notice, for the site Immediately log into the California Environmental Reporting System (CERS) at <http://cers.calepa.ca.gov/>, upload the correct or updated information, and submit to the EHD for approval. This was corrected on site.

Violation Division: San Joaquin County Environmental Health
Violation Program: HMRRP
Violation Source: CERS

Site ID: 9721
Site Name: AUTO-INDUSTRIAL PAINT CO INC
Violation Date: 5/8/2018
Citation: HSC 6.95 25505(a)(4) - California Health and Safety Code, Chapter 6.95, Section(s) 25505(a)(4)

Violation Description: Failure to provide initial and annual training to all employees in safety procedures in the event of a release or threatened release of a hazardous material or failure to document and maintain training records for a minimum of three years.

Violation Notes: Returned to compliance on 06/07/2018. Employee training records were not available at the time of inspection. The business plan shall include provisions for ensuring that appropriate personnel receive initial and annual refresher training. This training shall be documented electronically or by hard copy and shall be made available for a minimum of three years. Immediately provide employee training for appropriate personnel and submit a copy of the training records to the EHD.

Violation Division: San Joaquin County Environmental Health
Violation Program: HMRRP
Violation Source: CERS

Site ID: 9721
Site Name: AUTO-INDUSTRIAL PAINT CO INC
Violation Date: 5/8/2018
Citation: HSC 6.95 25508(a)(1) - California Health and Safety Code, Chapter 6.95, Section(s) 25508(a)(1)

Violation Description: Failure to complete and electronically submit hazardous material inventory information for all reportable hazardous materials on site at or above reportable quantities.

Violation Notes: Returned to compliance on 08/10/2018. Reportable amounts of aluminum brightener, acetone, and waste paint were found on site that have not been reported. Any material that meets or exceeds the reportable quantity shall be reported in the facility's business plan. Immediately log into the California Environmental Reporting System (CERS) at <http://cers.calepa.ca.gov/>, add the materials to the hazardous material inventory, and submit to the EHD for approval.

Violation Division: San Joaquin County Environmental Health
Violation Program: HMRRP
Violation Source: CERS

Site ID: 9721
Site Name: AUTO-INDUSTRIAL PAINT CO INC
Violation Date: 5/8/2018
Citation: HSC 6.95 25508.2 - California Health and Safety Code, Chapter 6.95,

Map ID
Direction
Distance
Elevation

MAP FINDINGS

Site

Database(s)

EDR ID Number
EPA ID Number

AUTO-INDUSTRIAL PAINT CO INC (Continued)

S121794996

Section(s) 25508.2
Violation Description: Failure to annually review and electronically certify that the business plan is complete and accurate on or before the annual due date.
Violation Notes: Returned to compliance on 08/13/2018. The business plan information has not been reviewed and resubmitted in the California Environmental Reporting System (CERS) annually. The hazardous materials inventory shall be submitted by January 15 of each calendar year and may be submitted beginning November 1 of the previous year. Immediately log into the CERS at <http://cers.calepa.ca.gov/>, enter the correct or updated information, and submit to the EHD for approval.
Violation Division: San Joaquin County Environmental Health
Violation Program: HMRRP
Violation Source: CERS

Site ID: 9721
Site Name: AUTO-INDUSTRIAL PAINT CO INC
Violation Date: 5/8/2018
Citation: HSC 6.95 25508(a)(1) - California Health and Safety Code, Chapter 6.95, Section(s) 25508(a)(1)
Violation Description: Failure to complete and electronically submit a site map with all required content.
Violation Notes: Returned to compliance on 08/13/2018. The site map did not show Weber Ave., all hazardous material storage areas (brightener and waste not shown), and emergency response equipment (spill control equipment/supplies). A site map shall contain a north orientation, loading areas, internal roads, adjacent streets, storm and sewer drains, access and exit points, emergency shutoffs, evacuation staging areas, hazardous material handling and storage areas, and emergency response equipment. Immediately log into the California Environmental Reporting System (CERS) at <http://cers.calepa.ca.gov/>, upload the correct or updated information, and submit to the EHD for approval.
Violation Division: San Joaquin County Environmental Health
Violation Program: HMRRP
Violation Source: CERS

Site ID: 9721
Site Name: AUTO-INDUSTRIAL PAINT CO INC
Violation Date: 4/15/2015
Citation: HSC 6.95 25508(a)(1) - California Health and Safety Code, Chapter 6.95, Section(s) 25508(a)(1)
Violation Description: Failure to complete and electronically submit a site map with all required content.
Violation Notes: Returned to compliance on 04/15/2015. A site map was not submitted to CERS as part of the HMBP. A site map shall contain a north orientation, loading areas, internal roads, adjacent streets, storm and sewer drains, access and exit points, emergency shutoffs, evacuation staging areas, hazardous material handling and storage areas, and emergency response equipment. Immediately log into the California Environmental Reporting System (CERS) at <http://cers.calepa.ca.gov/>, upload the correct or updated information, and submit to the EHD for approval. This was corrected on site.
Violation Division: San Joaquin County Environmental Health
Violation Program: HMRRP
Violation Source: CERS

Site ID: 9721

Map ID
Direction
Distance
Elevation

MAP FINDINGS

Site

Database(s)

EDR ID Number
EPA ID Number

AUTO-INDUSTRIAL PAINT CO INC (Continued)

S121794996

Site Name: AUTO-INDUSTRIAL PAINT CO INC
Violation Date: 5/8/2018
Citation: HSC 6.95 25508(a)(1) - California Health and Safety Code, Chapter 6.95, Section(s) 25508(a)(1)
Violation Description: Failure to establish and electronically submit an adequate emergency response plan and procedures for a release or threatened release of a hazardous material.
Violation Notes: Returned to compliance on 08/10/2018. The emergency response procedures were lacking. Section C. Emergency Communications Section was not completed. A business plan shall include the following emergency response procedures for a release or threatened release of hazardous materials, including, but not limited to, the following: - Immediate notification of local emergency personnel and the Environmental Health Department (EHD) - Procedures for the mitigation of a release or threatened release to minimize any potential harm or damage to persons, property, or the environment - Evacuation plans and procedures, including immediate notice, for the site Immediately log into the California Environmental Reporting System (CERS) at <http://cers.calepa.ca.gov/>, upload the correct or updated information, and submit to the EHD for approval.
Violation Division: San Joaquin County Environmental Health
Violation Program: HMRRP
Violation Source: CERS

Site ID: 9721
Site Name: AUTO-INDUSTRIAL PAINT CO INC
Violation Date: 5/8/2018
Citation: HSC 6.95 25508.1(a)-(f) - California Health and Safety Code, Chapter 6.95, Section(s) 25508.1(a)-(f)
Violation Description: Failure to electronically update business plan within 30 days of any one of the following events: A 100 percent or more increase in the quantity of a previously disclosed material. Any handling of a previously undisclosed hazardous materials at or above reportable quantities. A change of business address, business ownership, or business name. A substantial change in the handler's operations that requires modification to any portion of the business plan.
Violation Notes: Returned to compliance on 06/07/2018. During the inspection, reportable amounts of aluminum brightener, acetone, and waste paint were found on site and the updated information has not been submitted. Within 30 days of one the following events, business shall electronically update the information submitted to the California Environmental Reporting System (CERS): - A 100 percent or more increase in the quantity of a previously disclosed material. - Any handling of a previously undisclosed hazardous material - A change of business address, business ownership, or business name. Immediately log into the California Environmental Reporting System (CERS) at <http://cers.calepa.ca.gov/>, enter the correct or updated information, and submit to the EHD for approval
Violation Division: San Joaquin County Environmental Health
Violation Program: HMRRP
Violation Source: CERS

Evaluation:
Eval General Type: Compliance Evaluation Inspection
Eval Date: 05-08-2018
Violations Found: Yes
Eval Type: Routine done by local agency

Map ID
Direction
Distance
Elevation

MAP FINDINGS

Site

Database(s)

EDR ID Number
EPA ID Number

AUTO-INDUSTRIAL PAINT CO INC (Continued)

S121794996

Eval Notes: An inspection report was provided to the facility operator on the day of inspection. The report was amended by the EHD. This amended report replaces the initial report. Complete and submit a copy of the Return to Compliance Certification form to the EHD with a statement documenting the corrective actions that have been or will be taken for each violation, and any supporting paperwork, within 30 days of receiving the completed inspection report. Please be aware as of January 1, 2013, all businesses were required to submit all hazardous materials information online to the California Environmental Reporting System (CERS) at <http://cers.calepa.ca.gov>. Be sure to include your hazardous material activity in the Businesses Activities section in CERS in addition to any other relevant activities and required fields. For assistance with CERS, contact Toby Morelli at tmorelli@sjcehd.com or 209-468-3421.

Eval Division: San Joaquin County Environmental Health
Eval Program: HMRRP
Eval Source: CERS

Eval General Type: Compliance Evaluation Inspection
Eval Date: 06-19-2019
Violations Found: No
Eval Type: Routine done by local agency
Eval Notes: Complete and submit a copy of the Return to Compliance Certification form to the EHD with a statement documenting the corrective actions that have been or will be taken for each violation, and any supporting paperwork, by July 20, 2019. Starting September 1, 2018, all in-office CERS help will be provided at EHD hourly rate (\$152). To schedule an appointment, please call (209) 468-3420. No Violations were found at time of inspection. Inspector provided: Modified contingency plan, Brochure for Small Business Hazardous Waste Disposal, Example of hazardous waste labeling and Schedule of free CUPA Classes. Waste Streams: - Waste paint - Waste solvents

Eval Division: San Joaquin County Environmental Health
Eval Program: HW
Eval Source: CERS

Eval General Type: Compliance Evaluation Inspection
Eval Date: 04-15-2015
Violations Found: Yes
Eval Type: Routine done by local agency
Eval Notes: Complete and submit a copy of the Return to Compliance Certification form to the EHD with a statement documenting the corrective actions that have been or will be taken for each violation, and any supporting paperwork, by 5/14/2015 . Please be aware as of January 1, 2013, all businesses are required to submit all hazardous materials information online to the California Environmental Reporting System (CERS) at <http://cers.calepa.ca.gov>. Be sure to include your hazardous material activity in the Businesses Activities section in CERS in addition to any other relevant activities and required fields.

Eval Division: San Joaquin County Environmental Health
Eval Program: HMRRP
Eval Source: CERS

Enforcement Action:
Site ID: 9721
Site Name: AUTO-INDUSTRIAL PAINT CO INC
Site Address: 1128 E WEBER AVE

Map ID
Direction
Distance
Elevation

MAP FINDINGS

Site

Database(s)

EDR ID Number
EPA ID Number

AUTO-INDUSTRIAL PAINT CO INC (Continued)

S121794996

Site City: STOCKTON
Site Zip: 95205-4917
Enf Action Date: 04-15-2015
Enf Action Type: Notice of Violation (Unified Program)
Enf Action Description: Notice of Violation Issued by the Inspector at the Time of Inspection
Enf Action Notes: Not reported
Enf Action Division: San Joaquin County Environmental Health
Enf Action Program: HMRRP
Enf Action Source: CERS

Site ID: 9721
Site Name: AUTO-INDUSTRIAL PAINT CO INC
Site Address: 1128 E WEBER AVE
Site City: STOCKTON
Site Zip: 95205-4917
Enf Action Date: 05-08-2018
Enf Action Type: Notice of Violation (Unified Program)
Enf Action Description: Notice of Violation Issued by the Inspector at the Time of Inspection
Enf Action Notes: Not reported
Enf Action Division: San Joaquin County Environmental Health
Enf Action Program: HMRRP
Enf Action Source: CERS

Affiliation:

Affiliation Type Desc: Facility Mailing Address
Entity Name: Mailing Address
Entity Title: Not reported
Affiliation Address: PO BOX 736
Affiliation City: STOCKTON
Affiliation State: CA
Affiliation Country: Not reported
Affiliation Zip: 95201-0736
Affiliation Phone: Not reported

Affiliation Type Desc: Operator
Entity Name: Mike Weese
Entity Title: Not reported
Affiliation Address: Not reported
Affiliation City: Not reported
Affiliation State: Not reported
Affiliation Country: Not reported
Affiliation Zip: Not reported
Affiliation Phone: (209) 649-1664

Affiliation Type Desc: Legal Owner
Entity Name: WEESE, DAVID
Entity Title: Not reported
Affiliation Address: PO BOX 736
Affiliation City: STOCKTON
Affiliation State: CA
Affiliation Country: United States
Affiliation Zip: 95201-0736
Affiliation Phone: (209) 334-0915

Affiliation Type Desc: Parent Corporation
Entity Name: AUTO-INDUSTRIAL PAINT CO INC
Entity Title: Not reported

Map ID
 Direction
 Distance
 Elevation

MAP FINDINGS

Site

Database(s)

EDR ID Number
 EPA ID Number

AUTO-INDUSTRIAL PAINT CO INC (Continued)

S121794996

Affiliation Address: Not reported
 Affiliation City: Not reported
 Affiliation State: Not reported
 Affiliation Country: Not reported
 Affiliation Zip: Not reported
 Affiliation Phone: Not reported

Affiliation Type Desc: CUPA District
 Entity Name: San Joaquin Cnty Env Health
 Entity Title: Not reported
 Affiliation Address: 1868 East Hazelton Avenue
 Affiliation City: Stockton
 Affiliation State: CA
 Affiliation Country: Not reported
 Affiliation Zip: 95205-6232
 Affiliation Phone: (209) 468-3420

Affiliation Type Desc: Environmental Contact
 Entity Name: Mike Weese
 Entity Title: Not reported
 Affiliation Address: 1128 E WEBER AVE
 Affiliation City: STOCKTON
 Affiliation State: CA
 Affiliation Country: Not reported
 Affiliation Zip: 95205-4917
 Affiliation Phone: Not reported

Affiliation Type Desc: Property Owner
 Entity Name: David Weese
 Entity Title: Not reported
 Affiliation Address: 25335 N. Eunice Road
 Affiliation City: Acampo
 Affiliation State: CA
 Affiliation Country: United States
 Affiliation Zip: 95220
 Affiliation Phone: (209) 334-0915

B165
North
< 1/8
0.039 mi.
204 ft.

AUTO INDUSTRIAL PAINT CO INC
1128 E WEBER ST
STOCKTON, CA 95205
Site 20 of 27 in cluster B

RCRA-LQG 1000325588
FINDS CAD097077804
ECHO
HAZNET
HWTS

Relative:
Higher
Actual:
20 ft.

RCRA Listings:
 Date Form Received by Agency: 1985-09-23 00:00:00.0
 Handler Name: AUTO INDUSTRIAL PAINT CO INC
 Handler Address: 1128 E WEBER ST
 Handler City,State,Zip: STOCKTON, CA 95205
 EPA ID: CAD097077804
 Contact Name: ENVIRONMENTAL MANAGER
 Contact Address: 1128 E WEBER ST
 Contact City,State,Zip: STOCKTON, CA 95205
 Contact Telephone: 209-466-4931
 Contact Fax: Not reported
 Contact Email: Not reported
 Contact Title: Not reported
 EPA Region: 09

Map ID
Direction
Distance
Elevation

MAP FINDINGS

Site

Database(s)

EDR ID Number
EPA ID Number

AUTO INDUSTRIAL PAINT CO INC (Continued)

1000325588

Land Type:	Other
Federal Waste Generator Description:	Large Quantity Generator
Non-Notifier:	Not reported
Biennial Report Cycle:	Not reported
Accessibility:	Not reported
Active Site Indicator:	Handler Activities
State District Owner:	CA
State District:	1
Mailing Address:	PO BOX 736
Mailing City, State, Zip:	STOCKTON, CA 95205
Owner Name:	DAVID WEESE
Owner Type:	Private
Operator Name:	Not reported
Operator Type:	Not reported
Short-Term Generator Activity:	No
Importer Activity:	No
Mixed Waste Generator:	No
Transporter Activity:	No
Transfer Facility Activity:	No
Recycler Activity with Storage:	No
Small Quantity On-Site Burner Exemption:	No
Smelting Melting and Refining Furnace Exemption:	No
Underground Injection Control:	No
Off-Site Waste Receipt:	No
Universal Waste Indicator:	No
Universal Waste Destination Facility:	No
Federal Universal Waste:	No
Active Site Fed-Reg Treatment Storage and Disposal Facility:	Not reported
Active Site Converter Treatment storage and Disposal Facility:	Not reported
Active Site State-Reg Treatment Storage and Disposal Facility:	Not reported
Active Site State-Reg Handler:	---
Federal Facility Indicator:	Not reported
Hazardous Secondary Material Indicator:	N
Sub-Part K Indicator:	Not reported
Commercial TSD Indicator:	No
Treatment Storage and Disposal Type:	Not reported
2018 GPRA Permit Baseline:	Not on the Baseline
2018 GPRA Renewals Baseline:	Not on the Baseline
Permit Renewals Workload Universe:	Not reported
Permit Workload Universe:	Not reported
Permit Progress Universe:	Not reported
Post-Closure Workload Universe:	Not reported
Closure Workload Universe:	Not reported
202 GPRA Corrective Action Baseline:	No
Corrective Action Workload Universe:	No
Subject to Corrective Action Universe:	No
Non-TSDs Where RCRA CA has Been Imposed Universe:	No
TSDs Potentially Subject to CA Under 3004 (u)/(v) Universe:	No
TSDs Only Subject to CA under Discretionary Auth Universe:	No
Corrective Action Priority Ranking:	No NCAPS ranking
Environmental Control Indicator:	No
Institutional Control Indicator:	No
Human Exposure Controls Indicator:	N/A
Groundwater Controls Indicator:	N/A
Operating TSD Universe:	Not reported
Full Enforcement Universe:	Not reported
Significant Non-Complier Universe:	No

Map ID
Direction
Distance
Elevation

MAP FINDINGS

Site

Database(s)

EDR ID Number
EPA ID Number

AUTO INDUSTRIAL PAINT CO INC (Continued)

1000325588

Unaddressed Significant Non-Complier Universe: No
Addressed Significant Non-Complier Universe: No
Significant Non-Complier With a Compliance Schedule Universe: No
Financial Assurance Required: Not reported
Handler Date of Last Change: 2002-06-27 03:21:12.0
Recognized Trader-Importer: No
Recognized Trader-Exporter: No
Importer of Spent Lead Acid Batteries: No
Exporter of Spent Lead Acid Batteries: No
Recycler Activity Without Storage: No
Manifest Broker: No
Sub-Part P Indicator: No

Handler - Owner Operator:

Owner/Operator Indicator: Owner
Owner/Operator Name: DAVID WEESE
Legal Status: Private
Date Became Current: Not reported
Date Ended Current: Not reported
Owner/Operator Address: NOT REQUIRED
Owner/Operator City,State,Zip: NOT REQUIRED, ME 99999
Owner/Operator Telephone: 415-555-1212
Owner/Operator Telephone Ext: Not reported
Owner/Operator Fax: Not reported
Owner/Operator Email: Not reported

Historic Generators:

Receive Date: 1985-09-23 00:00:00.0
Handler Name: AUTO INDUSTRIAL PAINT CO INC
Federal Waste Generator Description: Large Quantity Generator
State District Owner: CA
Large Quantity Handler of Universal Waste: No
Recognized Trader Importer: No
Recognized Trader Exporter: No
Spent Lead Acid Battery Importer: No
Spent Lead Acid Battery Exporter: No
Current Record: Yes
Non Storage Recycler Activity: Not reported
Electronic Manifest Broker: Not reported

List of NAICS Codes and Descriptions:

No NAICS Codes Found:

Facility Has Received Notices of Violation:

No Violations Found:

Evaluation Action Summary:

No Evaluations Found:

FINDS:

Registry ID: 110002665447

Map ID
Direction
Distance
Elevation

MAP FINDINGS

Site

Database(s)

EDR ID Number
EPA ID Number

AUTO INDUSTRIAL PAINT CO INC (Continued)

1000325588

Click Here:

Environmental Interest/Information System:

California Hazardous Waste Tracking System - Datamart (HWTS-DATAMART) provides California with information on hazardous waste shipments for generators, transporters, and treatment, storage, and disposal facilities.

RCRAInfo is a national information system that supports the Resource Conservation and Recovery Act (RCRA) program through the tracking of events and activities related to facilities that generate, transport, and treat, store, or dispose of hazardous waste. RCRAInfo allows RCRA program staff to track the notification, permit, compliance, and corrective action activities required under RCRA.

STATE MASTER

[Click this hyperlink](#) while viewing on your computer to access additional FINDS: detail in the EDR Site Report.

ECHO:

Envid: 1000325588
Registry ID: 110002665447
DFR URL: <http://echo.epa.gov/detailed-facility-report?fid=110002665447>
Name: AUTO INDUSTRIAL PAINT CO INC
Address: 1128 E WEBER ST
City,State,Zip: STOCKTON, CA 95205

HAZNET:

Name: AUTO INDUSTRIAL PAINT CO INC
Address: 1128 E WEBER ST
Address 2: Not reported
City,State,Zip: STOCKTON, CA 952010736
Contact: MICHAEL WEESE VP
Telephone: 2096491664
Mailing Name: Not reported
Mailing Address: PO BOX 736

Year: 2019
Gepaid: CAD097077804
TSD EPA ID: CAD008252405
CA Waste Code: 214 - Unspecified solvent mixture
Disposal Method: H061 - Fuel Blending Prior To Energy Recovery At Another Site
Tons: 0.57600

Year: 2019
Gepaid: CAD097077804
TSD EPA ID: CAD008252405
CA Waste Code: 133 - Aqueous solution with total organic residues 10 percent or more
Disposal Method: H061 - Fuel Blending Prior To Energy Recovery At Another Site
Tons: 0.20850

Year: 2018
Gepaid: CAD097077804
TSD EPA ID: CAD008252405
CA Waste Code: 214 - Unspecified solvent mixture
Disposal Method: H061 - Fuel Blending Prior To Energy Recovery At Another Site
Tons: 0.47880

Map ID
Direction
Distance
Elevation

MAP FINDINGS

Site

Database(s)

EDR ID Number
EPA ID Number

AUTO INDUSTRIAL PAINT CO INC (Continued)

1000325588

Year: 2017
Gepaid: CAD097077804
TSD EPA ID: CAD008252405
CA Waste Code: 214 - Unspecified solvent mixture
Disposal Method: H061 - Fuel Blending Prior To Energy Recovery At Another Site
Tons: 0.414

Year: 2017
Gepaid: CAD097077804
TSD EPA ID: CAD008252405
CA Waste Code: 133 - Aqueous solution with total organic residues 10 percent or more
Disposal Method: H061 - Fuel Blending Prior To Energy Recovery At Another Site
Tons: 0.0834

Year: 2016
Gepaid: CAD097077804
TSD EPA ID: CAD008252405
CA Waste Code: 352 - Other organic solids
Disposal Method: H141 - Storage, Bulking, And/Or Transfer Off Site--No Treatment/Reovery (H010-H129) Or (H131-H135)
Tons: 0.125

Year: 2016
Gepaid: CAD097077804
TSD EPA ID: CAD008252405
CA Waste Code: 133 - Aqueous solution with total organic residues 10 percent or more
Disposal Method: H061 - Fuel Blending Prior To Energy Recovery At Another Site
Tons: 0.1251

Year: 2016
Gepaid: CAD097077804
TSD EPA ID: CAD008252405
CA Waste Code: 214 - Unspecified solvent mixture
Disposal Method: H061 - Fuel Blending Prior To Energy Recovery At Another Site
Tons: 0.792

Year: 2015
Gepaid: CAD097077804
TSD EPA ID: CAD008252405
CA Waste Code: 214 - Unspecified solvent mixture
Disposal Method: H141 - Storage, Bulking, And/Or Transfer Off Site--No Treatment/Reovery (H010-H129) Or (H131-H135)
Tons: 0.126

Year: 2015
Gepaid: CAD097077804
TSD EPA ID: CAD008252405
CA Waste Code: 214 - Unspecified solvent mixture
Disposal Method: H061 - Fuel Blending Prior To Energy Recovery At Another Site
Tons: 4.964

[Click this hyperlink](#) while viewing on your computer to access 19 additional CA HAZNET: record(s) in the EDR Site Report.

Additional Info:

Year: 1993

Map ID
Direction
Distance
Elevation

MAP FINDINGS

Site

Database(s)

EDR ID Number
EPA ID Number

AUTO INDUSTRIAL PAINT CO INC (Continued)

1000325588

Gen EPA ID:	CAD097077804
Shipment Date:	19930506
Creation Date:	9/8/1995 0:00:00
Receipt Date:	19930507
Manifest ID:	92446204
Trans EPA ID:	CAD008302903
Trans Name:	Not reported
Trans 2 EPA ID:	Not reported
Trans 2 Name:	Not reported
TSDf EPA ID:	CAD008302903
Trans Name:	Not reported
TSDf Alt EPA ID:	Not reported
TSDf Alt Name:	Not reported
Waste Code Description:	213 - Hydrocarbon solvents (benzene, hexane, Stoddard, etc.
RCRA Code:	D001
Meth Code:	R01 - Recycler
Quantity Tons:	2.9815
Waste Quantity:	715
Quantity Unit:	G
Additional Code 1:	Not reported
Additional Code 2:	Not reported
Additional Code 3:	Not reported
Additional Code 4:	Not reported
Additional Code 5:	Not reported
Additional Info:	
Year:	2003
Gen EPA ID:	CAD097077804
Shipment Date:	20031204
Creation Date:	7/30/2004 18:31:14
Receipt Date:	20031205
Manifest ID:	22897875
Trans EPA ID:	CAD008252405
Trans Name:	PACIFIC COAST LACQUER
Trans 2 EPA ID:	Not reported
Trans 2 Name:	Not reported
TSDf EPA ID:	CAD008252405
Trans Name:	PACIFIC RESOURCE RECOVERY
TSDf Alt EPA ID:	CAD008252405
TSDf Alt Name:	Not reported
Waste Code Description:	214 - Unspecified solvent mixture
RCRA Code:	D001
Meth Code:	R01 - Recycler
Quantity Tons:	0.1692
Waste Quantity:	47
Quantity Unit:	G
Additional Code 1:	Not reported
Additional Code 2:	Not reported
Additional Code 3:	Not reported
Additional Code 4:	Not reported
Additional Code 5:	Not reported
Shipment Date:	20030610
Creation Date:	6/23/2004 10:00:42
Receipt Date:	20030611

Map ID
Direction
Distance
Elevation

MAP FINDINGS

Site

Database(s)

EDR ID Number
EPA ID Number

AUTO INDUSTRIAL PAINT CO INC (Continued)

1000325588

Manifest ID: 22613279
Trans EPA ID: CAD008252405
Trans Name: Not reported
Trans 2 EPA ID: Not reported
Trans 2 Name: Not reported
TSDf EPA ID: CAD009452657
Trans Name: Not reported
TSDf Alt EPA ID: CAD009452657
TSDf Alt Name: Not reported
Waste Code Description: 214 - Unspecified solvent mixture
RCRA Code: D001
Meth Code: R01 - Recycler
Quantity Tons: 0.198
Waste Quantity: 55
Quantity Unit: G
Additional Code 1: Not reported
Additional Code 2: Not reported
Additional Code 3: Not reported
Additional Code 4: Not reported
Additional Code 5: Not reported

Additional Info:

Year: 2010
Gen EPA ID: CAD097077804

Shipment Date: 20101115
Creation Date: 5/20/2011 18:30:13
Receipt Date: 20101119
Manifest ID: 007415735JJK
Trans EPA ID: CAR000194837
Trans Name: PACIFIC COAST LACQUER
Trans 2 EPA ID: Not reported
Trans 2 Name: Not reported
TSDf EPA ID: CAD008252405
Trans Name: PACIFIC RESOURCE RECOVERY
TSDf Alt EPA ID: Not reported
TSDf Alt Name: Not reported
Waste Code Description: 214 - Unspecified solvent mixture
RCRA Code: F005
Meth Code: H061 - Fuel Blending Prior To Energy Recovery At Another Site
Quantity Tons: 0.1224
Waste Quantity: 34
Quantity Unit: G
Additional Code 1: F003
Additional Code 2: D001
Additional Code 3: Not reported
Additional Code 4: Not reported
Additional Code 5: Not reported

Shipment Date: 20100323
Creation Date: 12/3/2010 18:30:36
Receipt Date: 20100326
Manifest ID: 006489283JJK
Trans EPA ID: CAR000194837
Trans Name: PACIFIC COAST LACQUER
Trans 2 EPA ID: Not reported
Trans 2 Name: Not reported

Map ID
Direction
Distance
Elevation

MAP FINDINGS

Site

Database(s)

EDR ID Number
EPA ID Number

AUTO INDUSTRIAL PAINT CO INC (Continued)

1000325588

TSDF EPA ID: CAD008252405
Trans Name: PACIFIC RESOURCE RECOVERY
TSDF Alt EPA ID: Not reported
TSDF Alt Name: Not reported
Waste Code Description: 214 - Unspecified solvent mixture
RCRA Code: F005
Meth Code: H061 - Fuel Blending Prior To Energy Recovery At Another Site
Quantity Tons: 0.1116
Waste Quantity: 31
Quantity Unit: G
Additional Code 1: F003
Additional Code 2: D001
Additional Code 3: Not reported
Additional Code 4: Not reported
Additional Code 5: Not reported

Additional Info:

Year: 2012
Gen EPA ID: CAD097077804

Shipment Date: 20121204
Creation Date: 4/29/2013 22:15:20
Receipt Date: 20121205
Manifest ID: 010799194JJK
Trans EPA ID: CAR000194837
Trans Name: PACIFIC COAST LACQUER
Trans 2 EPA ID: Not reported
Trans 2 Name: Not reported
TSDF EPA ID: CAD008252405
Trans Name: PACIFIC RESOURCE RECOVERY
TSDF Alt EPA ID: Not reported
TSDF Alt Name: Not reported
Waste Code Description: 214 - Unspecified solvent mixture
RCRA Code: F005
Meth Code: H061 - Fuel Blending Prior To Energy Recovery At Another Site
Quantity Tons: 0.108
Waste Quantity: 30
Quantity Unit: G
Additional Code 1: F003
Additional Code 2: D001
Additional Code 3: Not reported
Additional Code 4: Not reported
Additional Code 5: Not reported

Shipment Date: 20120919
Creation Date: 3/22/2013 22:15:24
Receipt Date: 20120920
Manifest ID: 009830660JJK
Trans EPA ID: CAR000194837
Trans Name: PACIFIC COAST LACQUER
Trans 2 EPA ID: Not reported
Trans 2 Name: Not reported
TSDF EPA ID: CAD008252405
Trans Name: PACIFIC RESOURCE RECOVERY
TSDF Alt EPA ID: Not reported
TSDF Alt Name: Not reported
Waste Code Description: 214 - Unspecified solvent mixture

Map ID
Direction
Distance
Elevation

MAP FINDINGS

Site

Database(s)

EDR ID Number
EPA ID Number

AUTO INDUSTRIAL PAINT CO INC (Continued)

1000325588

RCRA Code: F005
Meth Code: H061 - Fuel Blending Prior To Energy Recovery At Another Site
Quantity Tons: 0.1548
Waste Quantity: 43
Quantity Unit: G
Additional Code 1: F003
Additional Code 2: D001
Additional Code 3: Not reported
Additional Code 4: Not reported
Additional Code 5: Not reported

Shipment Date: 20120522
Creation Date: 5/30/2013 22:15:07
Receipt Date: 20120522
Manifest ID: 009826924JJK
Trans EPA ID: CAR000194837
Trans Name: PACIFIC COAST LACQUER
Trans 2 EPA ID: Not reported
Trans 2 Name: Not reported
TSDf EPA ID: CAD008252405
Trans Name: PACIFIC RESOURCE RECOVERY
TSDf Alt EPA ID: Not reported
TSDf Alt Name: Not reported
Waste Code Description: 214 - Unspecified solvent mixture
RCRA Code: F005
Meth Code: H061 - Fuel Blending Prior To Energy Recovery At Another Site
Quantity Tons: 0.1728
Waste Quantity: 48
Quantity Unit: G
Additional Code 1: F003
Additional Code 2: D001
Additional Code 3: Not reported
Additional Code 4: Not reported
Additional Code 5: Not reported

Shipment Date: 20120111
Creation Date: 6/9/2012 20:30:10
Receipt Date: 20120113
Manifest ID: 008721065JJK
Trans EPA ID: CAR000194837
Trans Name: PACIFIC COAST LACQUER
Trans 2 EPA ID: Not reported
Trans 2 Name: Not reported
TSDf EPA ID: CAD008252405
Trans Name: PACIFIC RESOURCE RECOVERY
TSDf Alt EPA ID: Not reported
TSDf Alt Name: Not reported
Waste Code Description: 214 - Unspecified solvent mixture
RCRA Code: F005
Meth Code: H061 - Fuel Blending Prior To Energy Recovery At Another Site
Quantity Tons: 0.1044
Waste Quantity: 29
Quantity Unit: G
Additional Code 1: F003
Additional Code 2: D001
Additional Code 3: Not reported
Additional Code 4: Not reported

Map ID
Direction
Distance
Elevation

MAP FINDINGS

Site

Database(s)

EDR ID Number
EPA ID Number

AUTO INDUSTRIAL PAINT CO INC (Continued)

1000325588

Additional Code 5: Not reported

Additional Info:

Year: 2009
Gen EPA ID: CAD097077804

Shipment Date: 20090811
Creation Date: 3/5/2010 18:30:08
Receipt Date: 20090817
Manifest ID: 005778661JJK
Trans EPA ID: CAR000194837
Trans Name: PACIFIC COAST LACQUER
Trans 2 EPA ID: Not reported
Trans 2 Name: Not reported
TSDf EPA ID: CAD008252405
Trans Name: PACIFIC RESOURCE RECOVERY
TSDf Alt EPA ID: Not reported
TSDf Alt Name: Not reported
Waste Code Description: 214 - Unspecified solvent mixture
RCRA Code: F005
Meth Code: H061 - Fuel Blending Prior To Energy Recovery At Another Site
Quantity Tons: 0.2232
Waste Quantity: 62
Quantity Unit: G
Additional Code 1: F003
Additional Code 2: D001
Additional Code 3: Not reported
Additional Code 4: Not reported
Additional Code 5: Not reported

Shipment Date: 20090401
Creation Date: 8/17/2009 18:30:48
Receipt Date: 20090406
Manifest ID: 004999808JJK
Trans EPA ID: CAR000194837
Trans Name: PACIFIC COAST LACQUER
Trans 2 EPA ID: Not reported
Trans 2 Name: Not reported
TSDf EPA ID: CAD008252405
Trans Name: PACIFIC RESOURCE RECOVERY
TSDf Alt EPA ID: Not reported
TSDf Alt Name: Not reported
Waste Code Description: 214 - Unspecified solvent mixture
RCRA Code: F005
Meth Code: H061 - Fuel Blending Prior To Energy Recovery At Another Site
Quantity Tons: 0.1548
Waste Quantity: 43
Quantity Unit: G
Additional Code 1: F003
Additional Code 2: D001
Additional Code 3: Not reported
Additional Code 4: Not reported
Additional Code 5: Not reported

Additional Info:

Year: 2006

Map ID
Direction
Distance
Elevation

MAP FINDINGS

Site

Database(s)

EDR ID Number
EPA ID Number

AUTO INDUSTRIAL PAINT CO INC (Continued)

1000325588

Gen EPA ID:	CAD097077804
Shipment Date:	20061214
Creation Date:	9/24/2007 18:30:06
Receipt Date:	20061215
Manifest ID:	001644799JJK
Trans EPA ID:	CAD008252405
Trans Name:	PACIFIC COAST LACQUER
Trans 2 EPA ID:	Not reported
Trans 2 Name:	Not reported
TSDf EPA ID:	CAD008252405
Trans Name:	PACIFIC RESOURCE RECOVERY
TSDf Alt EPA ID:	Not reported
TSDf Alt Name:	Not reported
Waste Code Description:	214 - Unspecified solvent mixture
RCRA Code:	F005
Meth Code:	H061 - Fuel Blending Prior To Energy Recovery At Another Site
Quantity Tons:	0.1476
Waste Quantity:	41
Quantity Unit:	G
Additional Code 1:	F003
Additional Code 2:	D001
Additional Code 3:	Not reported
Additional Code 4:	Not reported
Additional Code 5:	Not reported
Shipment Date:	20060830
Creation Date:	11/21/2006 18:30:19
Receipt Date:	20060901
Manifest ID:	25231405
Trans EPA ID:	CAD008252405
Trans Name:	PACIFIC COAST LACQUER
Trans 2 EPA ID:	Not reported
Trans 2 Name:	Not reported
TSDf EPA ID:	CAD008252405
Trans Name:	PACIFIC RESOURCE RECOVERY
TSDf Alt EPA ID:	CAD008252405
TSDf Alt Name:	Not reported
Waste Code Description:	214 - Unspecified solvent mixture
RCRA Code:	D001
Meth Code:	R01 - Recycler
Quantity Tons:	0.1944
Waste Quantity:	54
Quantity Unit:	G
Additional Code 1:	Not reported
Additional Code 2:	Not reported
Additional Code 3:	Not reported
Additional Code 4:	Not reported
Additional Code 5:	Not reported
Shipment Date:	20060504
Creation Date:	12/20/2006 18:30:44
Receipt Date:	20060505
Manifest ID:	25088560
Trans EPA ID:	CAD008252405
Trans Name:	PACIFIC COAST LACQUER
Trans 2 EPA ID:	Not reported

Map ID
Direction
Distance
Elevation

MAP FINDINGS

Site

Database(s)

EDR ID Number
EPA ID Number

AUTO INDUSTRIAL PAINT CO INC (Continued)

1000325588

Trans 2 Name: Not reported
TSDf EPA ID: CAD008252405
Trans Name: PACIFIC RESOURCE RECOVERY
TSDf Alt EPA ID: CAD008252405
TSDf Alt Name: Not reported
Waste Code Description: 214 - Unspecified solvent mixture
RCRA Code: D001
Meth Code: R01 - Recycler
Quantity Tons: 0.576
Waste Quantity: 160
Quantity Unit: G
Additional Code 1: Not reported
Additional Code 2: Not reported
Additional Code 3: Not reported
Additional Code 4: Not reported
Additional Code 5: Not reported

Additional Info:

Year: 2005
Gen EPA ID: CAD097077804

Shipment Date: 20051207
Creation Date: 1/4/2007 18:30:12
Receipt Date: 20051212
Manifest ID: 24466853
Trans EPA ID: CAD008252405
Trans Name: PACIFIC COAST LACQUER
Trans 2 EPA ID: Not reported
Trans 2 Name: Not reported
TSDf EPA ID: CAD008252405
Trans Name: PACIFIC RESOURCE RECOVERY
TSDf Alt EPA ID: CAD008252405
TSDf Alt Name: Not reported
Waste Code Description: 214 - Unspecified solvent mixture
RCRA Code: D001
Meth Code: R01 - Recycler
Quantity Tons: 0.3708
Waste Quantity: 103
Quantity Unit: G
Additional Code 1: Not reported
Additional Code 2: Not reported
Additional Code 3: Not reported
Additional Code 4: Not reported
Additional Code 5: Not reported

Shipment Date: 20051020
Creation Date: 5/24/2006 18:32:16
Receipt Date: 20051021
Manifest ID: 24465643
Trans EPA ID: CAD008252405
Trans Name: PACIFIC COAST LACQUER
Trans 2 EPA ID: Not reported
Trans 2 Name: Not reported
TSDf EPA ID: CAD008252405
Trans Name: PACIFIC RESOURCE RECOVERY
TSDf Alt EPA ID: CAD008252405
TSDf Alt Name: Not reported

Map ID
Direction
Distance
Elevation

MAP FINDINGS

Site

Database(s)

EDR ID Number
EPA ID Number

AUTO INDUSTRIAL PAINT CO INC (Continued)

1000325588

Waste Code Description: 214 - Unspecified solvent mixture
RCRA Code: D001
Meth Code: R01 - Recycler
Quantity Tons: 0.1872
Waste Quantity: 52
Quantity Unit: G
Additional Code 1: Not reported
Additional Code 2: Not reported
Additional Code 3: Not reported
Additional Code 4: Not reported
Additional Code 5: Not reported

Shipment Date: 20050712
Creation Date: 10/12/2005 18:35:03
Receipt Date: 20050718
Manifest ID: 24470910
Trans EPA ID: CAD008252405
Trans Name: PACIFIC COAST LACQUER
Trans 2 EPA ID: Not reported
Trans 2 Name: Not reported
TSDf EPA ID: CAD008252405
Trans Name: PACIFIC RESOURCE RECOVERY
TSDf Alt EPA ID: CAD008252405
TSDf Alt Name: Not reported
Waste Code Description: 214 - Unspecified solvent mixture
RCRA Code: D001
Meth Code: R01 - Recycler
Quantity Tons: 0.198
Waste Quantity: 55
Quantity Unit: G
Additional Code 1: Not reported
Additional Code 2: Not reported
Additional Code 3: Not reported
Additional Code 4: Not reported
Additional Code 5: Not reported

Additional Info:

Year: 2013
Gen EPA ID: CAD097077804

Shipment Date: 20131015
Creation Date: 3/12/2014 22:15:10
Receipt Date: 20131017
Manifest ID: 011664707JJK
Trans EPA ID: CAD008252405
Trans Name: PACIFIC RESOURCE RECOVERY SERVICES
Trans 2 EPA ID: Not reported
Trans 2 Name: Not reported
TSDf EPA ID: CAD008252405
Trans Name: PACIFIC RESOURCE RECOVERY SERVICES
TSDf Alt EPA ID: Not reported
TSDf Alt Name: Not reported
Waste Code Description: 214 - Unspecified solvent mixture
RCRA Code: F005
Meth Code: H061 - Fuel Blending Prior To Energy Recovery At Another Site
Quantity Tons: 0.144
Waste Quantity: 40

Map ID
Direction
Distance
Elevation

MAP FINDINGS

Site

Database(s)

EDR ID Number
EPA ID Number

AUTO INDUSTRIAL PAINT CO INC (Continued)

1000325588

Quantity Unit: G
Additional Code 1: F003
Additional Code 2: D001
Additional Code 3: Not reported
Additional Code 4: Not reported
Additional Code 5: Not reported

Shipment Date: 20130509
Creation Date: 10/8/2013 22:15:15
Receipt Date: 20130513
Manifest ID: 010801356JJK
Trans EPA ID: CAD008252405
Trans Name: PACIFIC RESOURCE RECOVERY SERVICES
Trans 2 EPA ID: Not reported
Trans 2 Name: Not reported
TSDf EPA ID: CAD008252405
Trans Name: PACIFIC RESOURCE RECOVERY SERVICES
TSDf Alt EPA ID: Not reported
TSDf Alt Name: Not reported
Waste Code Description: 214 - Unspecified solvent mixture
RCRA Code: F005
Meth Code: H061 - Fuel Blending Prior To Energy Recovery At Another Site
Quantity Tons: 0.126
Waste Quantity: 35
Quantity Unit: G
Additional Code 1: F003
Additional Code 2: D001
Additional Code 3: Not reported
Additional Code 4: Not reported
Additional Code 5: Not reported

Shipment Date: 20130306
Creation Date: 7/17/2013 22:15:13
Receipt Date: 20130307
Manifest ID: 010800264JJK
Trans EPA ID: CAR000194837
Trans Name: PACIFIC COAST LACQUER
Trans 2 EPA ID: Not reported
Trans 2 Name: Not reported
TSDf EPA ID: CAD008252405
Trans Name: PACIFIC RESOURCE RECOVERY
TSDf Alt EPA ID: Not reported
TSDf Alt Name: Not reported
Waste Code Description: 214 - Unspecified solvent mixture
RCRA Code: F005
Meth Code: H061 - Fuel Blending Prior To Energy Recovery At Another Site
Quantity Tons: 0.1836
Waste Quantity: 51
Quantity Unit: G
Additional Code 1: F003
Additional Code 2: D001
Additional Code 3: Not reported
Additional Code 4: Not reported
Additional Code 5: Not reported

Additional Info:
Year: 2007

Map ID
Direction
Distance
Elevation

MAP FINDINGS

Site

Database(s)

EDR ID Number
EPA ID Number

AUTO INDUSTRIAL PAINT CO INC (Continued)

1000325588

Gen EPA ID: CAD097077804

Shipment Date: 20071004
Creation Date: 3/18/2008 18:30:19
Receipt Date: 20071005
Manifest ID: 003329557JJK
Trans EPA ID: CAD008252405
Trans Name: PACIFIC COAST LACQUER
Trans 2 EPA ID: Not reported
Trans 2 Name: Not reported
TSDf EPA ID: CAD008252405
Trans Name: PACIFIC RESOURCE RECOVERY
TSDf Alt EPA ID: Not reported
TSDf Alt Name: Not reported
Waste Code Description: 214 - Unspecified solvent mixture
RCRA Code: F005
Meth Code: H061 - Fuel Blending Prior To Energy Recovery At Another Site
Quantity Tons: 0.126
Waste Quantity: 35
Quantity Unit: G
Additional Code 1: F003
Additional Code 2: D001
Additional Code 3: Not reported
Additional Code 4: Not reported
Additional Code 5: Not reported

Shipment Date: 20070816
Creation Date: 3/4/2008 18:30:55
Receipt Date: 20070817
Manifest ID: 003328370JJK
Trans EPA ID: CAD008252405
Trans Name: PACIFIC COAST LACQUER
Trans 2 EPA ID: Not reported
Trans 2 Name: Not reported
TSDf EPA ID: CAD008252405
Trans Name: PACIFIC RESOURCE RECOVERY
TSDf Alt EPA ID: Not reported
TSDf Alt Name: Not reported
Waste Code Description: 214 - Unspecified solvent mixture
RCRA Code: F005
Meth Code: H061 - Fuel Blending Prior To Energy Recovery At Another Site
Quantity Tons: 0.3132
Waste Quantity: 87
Quantity Unit: G
Additional Code 1: F003
Additional Code 2: D001
Additional Code 3: Not reported
Additional Code 4: Not reported
Additional Code 5: Not reported

Shipment Date: 20070501
Creation Date: 12/20/2007 18:30:14
Receipt Date: 20070504
Manifest ID: 000580407JJK
Trans EPA ID: CAD008252405
Trans Name: PACIFIC COAST LACQUER
Trans 2 EPA ID: Not reported

Map ID
Direction
Distance
Elevation

MAP FINDINGS

Site

Database(s)

EDR ID Number
EPA ID Number

AUTO INDUSTRIAL PAINT CO INC (Continued)

1000325588

Trans 2 Name: Not reported
TSDf EPA ID: CAD008252405
Trans Name: PACIFIC RESOURCE RECOVERY
TSDf Alt EPA ID: Not reported
TSDf Alt Name: Not reported
Waste Code Description: 214 - Unspecified solvent mixture
RCRA Code: F005
Meth Code: H061 - Fuel Blending Prior To Energy Recovery At Another Site
Quantity Tons: 0.198
Waste Quantity: 55
Quantity Unit: G
Additional Code 1: F003
Additional Code 2: D001
Additional Code 3: Not reported
Additional Code 4: Not reported
Additional Code 5: Not reported

Additional Info:

Year: 2015
Gen EPA ID: CAD097077804

Shipment Date: 20150625
Creation Date: 1/25/2016 22:15:12
Receipt Date: 20150626
Manifest ID: 014547312JJK
Trans EPA ID: CAD008252405
Trans Name: PACIFIC RESOURCE RECOVERY SERVICES
Trans 2 EPA ID: Not reported
Trans 2 Name: Not reported
TSDf EPA ID: CAD008252405
Trans Name: PACIFIC RESOURCE RECOVERY SERVICES
TSDf Alt EPA ID: Not reported
TSDf Alt Name: Not reported
Waste Code Description: 214 - Unspecified solvent mixture
RCRA Code: F005
Meth Code: H061 - Fuel Blending Prior To Energy Recovery At Another Site
Quantity Tons: 4.964
Waste Quantity: 9928
Quantity Unit: P
Additional Code 1: F003
Additional Code 2: D001
Additional Code 3: Not reported
Additional Code 4: Not reported
Additional Code 5: Not reported

Shipment Date: 20150528
Creation Date: 11/9/2015 22:15:17
Receipt Date: 20150529
Manifest ID: 013240812JJK
Trans EPA ID: CAD008252405
Trans Name: PACIFIC RESOURCE RECOVERY SERVICES
Trans 2 EPA ID: Not reported
Trans 2 Name: Not reported
TSDf EPA ID: CAD008252405
Trans Name: PACIFIC RESOURCE RECOVERY SERVICES
TSDf Alt EPA ID: Not reported
TSDf Alt Name: Not reported

Map ID
Direction
Distance
Elevation

MAP FINDINGS

Site

Database(s)

EDR ID Number
EPA ID Number

AUTO INDUSTRIAL PAINT CO INC (Continued)

1000325588

Waste Code Description: 133 - Aqueous solution with 10% or more total organic residues
RCRA Code: Not reported
Meth Code: H061 - Fuel Blending Prior To Energy Recovery At Another Site
Quantity Tons: 0.12093
Waste Quantity: 29
Quantity Unit: G
Additional Code 1: Not reported
Additional Code 2: Not reported
Additional Code 3: Not reported
Additional Code 4: Not reported
Additional Code 5: Not reported

Shipment Date: 20150528
Creation Date: 11/9/2015 22:15:17
Receipt Date: 20150529
Manifest ID: 013240812JJK
Trans EPA ID: CAD008252405
Trans Name: PACIFIC RESOURCE RECOVERY SERVICES
Trans 2 EPA ID: Not reported
Trans 2 Name: Not reported
TSDf EPA ID: CAD008252405
Trans Name: PACIFIC RESOURCE RECOVERY SERVICES

TSDf Alt EPA ID: Not reported
TSDf Alt Name: Not reported
Waste Code Description: 214 - Unspecified solvent mixture
RCRA Code: F005
Meth Code: H141 - Storage, Bulking, And/Or Transfer Off Site--No Treatment/Reovery (H010-H129) Or (H131-H135)

Quantity Tons: 0.126
Waste Quantity: 35
Quantity Unit: G
Additional Code 1: F003
Additional Code 2: D001
Additional Code 3: Not reported
Additional Code 4: Not reported
Additional Code 5: Not reported

Additional Info:

Year: 2016
Gen EPA ID: CAD097077804

Shipment Date: 20150625
Creation Date: 1/25/2016 22:15:12
Receipt Date: 20150626
Manifest ID: 014547312JJK
Trans EPA ID: CAD008252405
Trans Name: PACIFIC RESOURCE RECOVERY SERVICES
Trans 2 EPA ID: Not reported
Trans 2 Name: Not reported
TSDf EPA ID: CAD008252405
Trans Name: PACIFIC RESOURCE RECOVERY SERVICES
TSDf Alt EPA ID: Not reported
TSDf Alt Name: Not reported
Waste Code Description: 214 - Unspecified solvent mixture
RCRA Code: F005
Meth Code: H061 - Fuel Blending Prior To Energy Recovery At Another Site
Quantity Tons: 4.964

Map ID
Direction
Distance
Elevation

MAP FINDINGS

Site

Database(s)

EDR ID Number
EPA ID Number

AUTO INDUSTRIAL PAINT CO INC (Continued)

1000325588

Waste Quantity: 9928
Quantity Unit: P
Additional Code 1: F003
Additional Code 2: D001
Additional Code 3: Not reported
Additional Code 4: Not reported
Additional Code 5: Not reported

Shipment Date: 20150528
Creation Date: 11/9/2015 22:15:17
Receipt Date: 20150529
Manifest ID: 013240812JJK
Trans EPA ID: CAD008252405
Trans Name: PACIFIC RESOURCE RECOVERY SERVICES
Trans 2 EPA ID: Not reported
Trans 2 Name: Not reported
TSDf EPA ID: CAD008252405
Trans Name: PACIFIC RESOURCE RECOVERY SERVICES
TSDf Alt EPA ID: Not reported
TSDf Alt Name: Not reported
Waste Code Description: 214 - Unspecified solvent mixture
RCRA Code: F005
Meth Code: H141 - Storage, Bulking, And/Or Transfer Off Site--No Treatment/Reovery (H010-H129) Or (H131-H135)

Quantity Tons: 0.126
Waste Quantity: 35
Quantity Unit: G
Additional Code 1: F003
Additional Code 2: D001
Additional Code 3: Not reported
Additional Code 4: Not reported
Additional Code 5: Not reported

Shipment Date: 20150528
Creation Date: 11/9/2015 22:15:17
Receipt Date: 20150529
Manifest ID: 013240812JJK
Trans EPA ID: CAD008252405
Trans Name: PACIFIC RESOURCE RECOVERY SERVICES
Trans 2 EPA ID: Not reported
Trans 2 Name: Not reported
TSDf EPA ID: CAD008252405
Trans Name: PACIFIC RESOURCE RECOVERY SERVICES
TSDf Alt EPA ID: Not reported
TSDf Alt Name: Not reported
Waste Code Description: 133 - Aqueous solution with 10% or more total organic residues
RCRA Code: Not reported
Meth Code: H061 - Fuel Blending Prior To Energy Recovery At Another Site
Quantity Tons: 0.12093
Waste Quantity: 29
Quantity Unit: G
Additional Code 1: Not reported
Additional Code 2: Not reported
Additional Code 3: Not reported
Additional Code 4: Not reported
Additional Code 5: Not reported

Map ID
Direction
Distance
Elevation

MAP FINDINGS

Site

Database(s)

EDR ID Number
EPA ID Number

AUTO INDUSTRIAL PAINT CO INC (Continued)

1000325588

Additional Info:

Year:	2014
Gen EPA ID:	CAD097077804
Shipment Date:	20141217
Creation Date:	6/25/2015 22:15:29
Receipt Date:	20141219
Manifest ID:	013249570JJK
Trans EPA ID:	CAD008252405
Trans Name:	PACIFIC RESOURCE RECOVERY SERVICES
Trans 2 EPA ID:	Not reported
Trans 2 Name:	Not reported
TSDf EPA ID:	CAD008252405
Trans Name:	PACIFIC RESOURCE RECOVERY SERVICES
TSDf Alt EPA ID:	Not reported
TSDf Alt Name:	Not reported
Waste Code Description:	214 - Unspecified solvent mixture
RCRA Code:	F005
Meth Code:	H061 - Fuel Blending Prior To Energy Recovery At Another Site
Quantity Tons:	0.1872
Waste Quantity:	52
Quantity Unit:	G
Additional Code 1:	F003
Additional Code 2:	D001
Additional Code 3:	Not reported
Additional Code 4:	Not reported
Additional Code 5:	Not reported
Shipment Date:	20141217
Creation Date:	6/25/2015 22:15:29
Receipt Date:	20141219
Manifest ID:	013249570JJK
Trans EPA ID:	CAD008252405
Trans Name:	PACIFIC RESOURCE RECOVERY SERVICES
Trans 2 EPA ID:	Not reported
Trans 2 Name:	Not reported
TSDf EPA ID:	CAD008252405
Trans Name:	PACIFIC RESOURCE RECOVERY SERVICES
TSDf Alt EPA ID:	Not reported
TSDf Alt Name:	Not reported
Waste Code Description:	352 - Other organic solids
RCRA Code:	F005
Meth Code:	H141 - Storage, Bulking, And/Or Transfer Off Site--No Treatment/Reovery (H010-H129) Or (H131-H135)
Quantity Tons:	2.5
Waste Quantity:	5000
Quantity Unit:	P
Additional Code 1:	F003
Additional Code 2:	D001
Additional Code 3:	Not reported
Additional Code 4:	Not reported
Additional Code 5:	Not reported
Shipment Date:	20140917
Creation Date:	6/24/2015 22:15:21
Receipt Date:	20140918
Manifest ID:	013234524JJK

Map ID
Direction
Distance
Elevation

MAP FINDINGS

Site

Database(s)

EDR ID Number
EPA ID Number

AUTO INDUSTRIAL PAINT CO INC (Continued)

1000325588

Trans EPA ID: CAD008252405
Trans Name: PACIFIC RESOURCE RECOVERY SERVICES
Trans 2 EPA ID: Not reported
Trans 2 Name: Not reported
TSDf EPA ID: CAD008252405
Trans Name: PACIFIC RESOURCE RECOVERY SERVICES
TSDf Alt EPA ID: Not reported
TSDf Alt Name: Not reported
Waste Code Description: 214 - Unspecified solvent mixture
RCRA Code: F005
Meth Code: H061 - Fuel Blending Prior To Energy Recovery At Another Site
Quantity Tons: 0.396
Waste Quantity: 110
Quantity Unit: G
Additional Code 1: F003
Additional Code 2: D001
Additional Code 3: Not reported
Additional Code 4: Not reported
Additional Code 5: Not reported

Shipment Date: 20140603
Creation Date: 11/11/2014 22:15:05
Receipt Date: 20140605
Manifest ID: 013240989JJK
Trans EPA ID: CAD008252405
Trans Name: PACIFIC RESOURCE RECOVERY SERVICES
Trans 2 EPA ID: Not reported
Trans 2 Name: Not reported
TSDf EPA ID: CAD008252405
Trans Name: PACIFIC RESOURCE RECOVERY SERVICES
TSDf Alt EPA ID: Not reported
TSDf Alt Name: Not reported
Waste Code Description: 214 - Unspecified solvent mixture
RCRA Code: F005
Meth Code: H061 - Fuel Blending Prior To Energy Recovery At Another Site
Quantity Tons: 0.1548
Waste Quantity: 43
Quantity Unit: G
Additional Code 1: F003
Additional Code 2: D001
Additional Code 3: Not reported
Additional Code 4: Not reported
Additional Code 5: Not reported

Shipment Date: 20140204
Creation Date: 6/25/2014 22:14:54
Receipt Date: 20140205
Manifest ID: 011660967JJK
Trans EPA ID: CAD008252405
Trans Name: PACIFIC RESOURCE RECOVERY SERVICES
Trans 2 EPA ID: Not reported
Trans 2 Name: Not reported
TSDf EPA ID: CAD008252405
Trans Name: PACIFIC RESOURCE RECOVERY SERVICES
TSDf Alt EPA ID: Not reported
TSDf Alt Name: Not reported
Waste Code Description: 214 - Unspecified solvent mixture

Map ID
Direction
Distance
Elevation

MAP FINDINGS

Site

Database(s)

EDR ID Number
EPA ID Number

AUTO INDUSTRIAL PAINT CO INC (Continued)

1000325588

RCRA Code: F005
Meth Code: H061 - Fuel Blending Prior To Energy Recovery At Another Site
Quantity Tons: 0.1656
Waste Quantity: 46
Quantity Unit: G
Additional Code 1: F003
Additional Code 2: D001
Additional Code 3: Not reported
Additional Code 4: Not reported
Additional Code 5: Not reported

Additional Info:

Year: 2008
Gen EPA ID: CAD097077804

Shipment Date: 20081029
Creation Date: 4/3/2009 18:30:35
Receipt Date: 20081031
Manifest ID: 004992943JJK
Trans EPA ID: CAR000194837
Trans Name: PACIFIC COAST LACQUER
Trans 2 EPA ID: Not reported
Trans 2 Name: Not reported
TSDf EPA ID: CAD008252405
Trans Name: PACIFIC RESOURCE RECOVERY
TSDf Alt EPA ID: Not reported
TSDf Alt Name: Not reported
Waste Code Description: 214 - Unspecified solvent mixture
RCRA Code: F005
Meth Code: H061 - Fuel Blending Prior To Energy Recovery At Another Site
Quantity Tons: 0.1944
Waste Quantity: 54
Quantity Unit: G
Additional Code 1: F003
Additional Code 2: D001
Additional Code 3: Not reported
Additional Code 4: Not reported
Additional Code 5: Not reported

Shipment Date: 20080813
Creation Date: 1/28/2009 18:30:07
Receipt Date: 20080818
Manifest ID: 003936765JJK
Trans EPA ID: CAD008252405
Trans Name: PACIFIC COAST LACQUER
Trans 2 EPA ID: Not reported
Trans 2 Name: Not reported
TSDf EPA ID: CAD008252405
Trans Name: PACIFIC RESOURCE RECOVERY
TSDf Alt EPA ID: Not reported
TSDf Alt Name: Not reported
Waste Code Description: 214 - Unspecified solvent mixture
RCRA Code: F005
Meth Code: H061 - Fuel Blending Prior To Energy Recovery At Another Site
Quantity Tons: 0.414
Waste Quantity: 115
Quantity Unit: G

Map ID
Direction
Distance
Elevation

MAP FINDINGS

Site

Database(s)

EDR ID Number
EPA ID Number

AUTO INDUSTRIAL PAINT CO INC (Continued)

1000325588

Additional Code 1:	F003
Additional Code 2:	D001
Additional Code 3:	Not reported
Additional Code 4:	Not reported
Additional Code 5:	Not reported
Shipment Date:	20080429
Creation Date:	9/12/2008 18:30:16
Receipt Date:	20080501
Manifest ID:	004041376JJK
Trans EPA ID:	CAD008252405
Trans Name:	PACIFIC COAST LACQUER
Trans 2 EPA ID:	Not reported
Trans 2 Name:	Not reported
TSDf EPA ID:	CAD008252405
Trans Name:	PACIFIC RESOURCE RECOVERY
TSDf Alt EPA ID:	Not reported
TSDf Alt Name:	Not reported
Waste Code Description:	214 - Unspecified solvent mixture
RCRA Code:	F005
Meth Code:	H061 - Fuel Blending Prior To Energy Recovery At Another Site
Quantity Tons:	0.2952
Waste Quantity:	82
Quantity Unit:	G
Additional Code 1:	F003
Additional Code 2:	D001
Additional Code 3:	Not reported
Additional Code 4:	Not reported
Additional Code 5:	Not reported
Shipment Date:	20080122
Creation Date:	7/22/2008 18:30:16
Receipt Date:	20080125
Manifest ID:	003326482JJK
Trans EPA ID:	CAD008252405
Trans Name:	PACIFIC COAST LACQUER
Trans 2 EPA ID:	Not reported
Trans 2 Name:	Not reported
TSDf EPA ID:	CAD008252405
Trans Name:	PACIFIC RESOURCE RECOVERY
TSDf Alt EPA ID:	Not reported
TSDf Alt Name:	Not reported
Waste Code Description:	214 - Unspecified solvent mixture
RCRA Code:	F005
Meth Code:	H061 - Fuel Blending Prior To Energy Recovery At Another Site
Quantity Tons:	0.144
Waste Quantity:	40
Quantity Unit:	G
Additional Code 1:	F003
Additional Code 2:	D001
Additional Code 3:	Not reported
Additional Code 4:	Not reported
Additional Code 5:	Not reported
Additional Info:	
Year:	2002
Gen EPA ID:	CAD097077804

Map ID
Direction
Distance
Elevation

MAP FINDINGS

Site

Database(s)

EDR ID Number
EPA ID Number

AUTO INDUSTRIAL PAINT CO INC (Continued)

1000325588

Shipment Date: 20021031
Creation Date: 2/25/2003 18:31:38
Receipt Date: 20021107
Manifest ID: 21645938
Trans EPA ID: CAD008252405
Trans Name: Not reported
Trans 2 EPA ID: Not reported
Trans 2 Name: Not reported
TSDf EPA ID: CAD008252405
Trans Name: Not reported
TSDf Alt EPA ID: Not reported
TSDf Alt Name: Not reported
Waste Code Description: 214 - Unspecified solvent mixture
RCRA Code: D001
Meth Code: R01 - Recycler
Quantity Tons: 0.198
Waste Quantity: 55
Quantity Unit: G
Additional Code 1: Not reported
Additional Code 2: Not reported
Additional Code 3: Not reported
Additional Code 4: Not reported
Additional Code 5: Not reported

Shipment Date: 20020513
Creation Date: 7/19/2002 15:57:28
Receipt Date: 20020515
Manifest ID: 21409148
Trans EPA ID: CAD008252405
Trans Name: Not reported
Trans 2 EPA ID: Not reported
Trans 2 Name: Not reported
TSDf EPA ID: CAD008252405
Trans Name: Not reported
TSDf Alt EPA ID: Not reported
TSDf Alt Name: Not reported
Waste Code Description: 214 - Unspecified solvent mixture
RCRA Code: D001
Meth Code: R01 - Recycler
Quantity Tons: 0.198
Waste Quantity: 55
Quantity Unit: G
Additional Code 1: Not reported
Additional Code 2: Not reported
Additional Code 3: Not reported
Additional Code 4: Not reported
Additional Code 5: Not reported

Shipment Date: 20020319
Creation Date: 7/9/2002 18:31:13
Receipt Date: 20020402
Manifest ID: 21408821
Trans EPA ID: CAD008252405
Trans Name: Not reported
Trans 2 EPA ID: Not reported
Trans 2 Name: Not reported
TSDf EPA ID: CAD008252405

Map ID
Direction
Distance
Elevation

MAP FINDINGS

Site

Database(s)

EDR ID Number
EPA ID Number

AUTO INDUSTRIAL PAINT CO INC (Continued)

1000325588

Trans Name: Not reported
TSDf Alt EPA ID: Not reported
TSDf Alt Name: Not reported
Waste Code Description: 214 - Unspecified solvent mixture
RCRA Code: D001
Meth Code: R01 - Recycler
Quantity Tons: 0.792
Waste Quantity: 220
Quantity Unit: G
Additional Code 1: Not reported
Additional Code 2: Not reported
Additional Code 3: Not reported
Additional Code 4: Not reported
Additional Code 5: Not reported

Additional Info:

Year: 2004
Gen EPA ID: CAD097077804

Shipment Date: 20041215
Creation Date: 3/13/2007 18:30:13
Receipt Date: 20041220
Manifest ID: 23862738
Trans EPA ID: CAD008252405
Trans Name: PACIFIC COAST LACQUER
Trans 2 EPA ID: Not reported
Trans 2 Name: Not reported
TSDf EPA ID: CAD008252405
Trans Name: PACIFIC RESOURCE RECOVERY
TSDf Alt EPA ID: CAD008252405
TSDf Alt Name: Not reported
Waste Code Description: 214 - Unspecified solvent mixture
RCRA Code: D001
Meth Code: R01 - Recycler
Quantity Tons: 0.2808
Waste Quantity: 78
Quantity Unit: G
Additional Code 1: Not reported
Additional Code 2: Not reported
Additional Code 3: Not reported
Additional Code 4: Not reported
Additional Code 5: Not reported

Shipment Date: 20041026
Creation Date: 1/10/2005 18:31:02
Receipt Date: 20041029
Manifest ID: 23837888
Trans EPA ID: CAD008252405
Trans Name: PACIFIC COAST LACQUER
Trans 2 EPA ID: Not reported
Trans 2 Name: Not reported
TSDf EPA ID: CAD008252405
Trans Name: PACIFIC RESOURCE RECOVERY
TSDf Alt EPA ID: CAD008252405
TSDf Alt Name: Not reported
Waste Code Description: 214 - Unspecified solvent mixture
RCRA Code: D001

Map ID
Direction
Distance
Elevation

MAP FINDINGS

Site

Database(s)

EDR ID Number
EPA ID Number

AUTO INDUSTRIAL PAINT CO INC (Continued)

1000325588

Meth Code: R01 - Recycler
Quantity Tons: 0.2664
Waste Quantity: 74
Quantity Unit: G
Additional Code 1: Not reported
Additional Code 2: Not reported
Additional Code 3: Not reported
Additional Code 4: Not reported
Additional Code 5: Not reported

Shipment Date: 20040707
Creation Date: 11/1/2004 12:36:11
Receipt Date: 20040712
Manifest ID: 22943157
Trans EPA ID: CAD008252405
Trans Name: PACIFIC COAST LACQUER
Trans 2 EPA ID: Not reported
Trans 2 Name: Not reported
TSDf EPA ID: CAD008252405
Trans Name: PACIFIC RESOURCE RECOVERY
TSDf Alt EPA ID: CAD008252405
TSDf Alt Name: Not reported
Waste Code Description: 214 - Unspecified solvent mixture
RCRA Code: D001
Meth Code: R01 - Recycler
Quantity Tons: 0.198
Waste Quantity: 55
Quantity Unit: G
Additional Code 1: Not reported
Additional Code 2: Not reported
Additional Code 3: Not reported
Additional Code 4: Not reported
Additional Code 5: Not reported

Additional Info:

Year: 2017
Gen EPA ID: CAD097077804

Shipment Date: 20170524
Creation Date: 7/16/2018 18:30:53
Receipt Date: 20170526
Manifest ID: 016997773JJK
Trans EPA ID: CAD008252405
Trans Name: PACIFIC RESOURCE RECOVERY SERVICES
Trans 2 EPA ID: Not reported
Trans 2 Name: Not reported
TSDf EPA ID: CAD008252405
Trans Name: PACIFIC RESOURCE RECOVERY SERVICES
TSDf Alt EPA ID: Not reported
TSDf Alt Name: Not reported
Waste Code Description: 214 - Unspecified solvent mixture
RCRA Code: F005
Meth Code: H061 - Fuel Blending Prior To Energy Recovery At Another Site
Quantity Tons: 0.108
Waste Quantity: 30
Quantity Unit: G
Additional Code 1: F003

Map ID
Direction
Distance
Elevation

MAP FINDINGS

Site

Database(s)

EDR ID Number
EPA ID Number

AUTO INDUSTRIAL PAINT CO INC (Continued)

1000325588

Additional Code 2:	D001
Additional Code 3:	Not reported
Additional Code 4:	Not reported
Additional Code 5:	Not reported
Shipment Date:	20170419
Creation Date:	5/12/2018 18:32:34
Receipt Date:	20170421
Manifest ID:	016996032JJK
Trans EPA ID:	CAD008252405
Trans Name:	PACIFIC RESOURCE RECOVERY SERVICES
Trans 2 EPA ID:	Not reported
Trans 2 Name:	Not reported
TSDf EPA ID:	CAD008252405
Trans Name:	PACIFIC RESOURCE RECOVERY SERVICES
TSDf Alt EPA ID:	Not reported
TSDf Alt Name:	Not reported
Waste Code Description:	214 - Unspecified solvent mixture
RCRA Code:	F005
Meth Code:	H061 - Fuel Blending Prior To Energy Recovery At Another Site
Quantity Tons:	0.198
Waste Quantity:	55
Quantity Unit:	G
Additional Code 1:	F003
Additional Code 2:	D001
Additional Code 3:	Not reported
Additional Code 4:	Not reported
Additional Code 5:	Not reported
Shipment Date:	20170104
Creation Date:	5/9/2018 18:30:24
Receipt Date:	20170110
Manifest ID:	016236998JJK
Trans EPA ID:	CAD008252405
Trans Name:	PACIFIC RESOURCE RECOVERY SERVICES
Trans 2 EPA ID:	Not reported
Trans 2 Name:	Not reported
TSDf EPA ID:	CAD008252405
Trans Name:	PACIFIC RESOURCE RECOVERY SERVICES
TSDf Alt EPA ID:	Not reported
TSDf Alt Name:	Not reported
Waste Code Description:	214 - Unspecified solvent mixture
RCRA Code:	F005
Meth Code:	H061 - Fuel Blending Prior To Energy Recovery At Another Site
Quantity Tons:	0.108
Waste Quantity:	30
Quantity Unit:	G
Additional Code 1:	F003
Additional Code 2:	D001
Additional Code 3:	Not reported
Additional Code 4:	Not reported
Additional Code 5:	Not reported
Shipment Date:	20170104
Creation Date:	5/9/2018 18:30:24
Receipt Date:	20170110
Manifest ID:	016236998JJK

Map ID
Direction
Distance
Elevation

MAP FINDINGS

Site

Database(s)

EDR ID Number
EPA ID Number

AUTO INDUSTRIAL PAINT CO INC (Continued)

1000325588

Trans EPA ID: CAD008252405
Trans Name: PACIFIC RESOURCE RECOVERY SERVICES
Trans 2 EPA ID: Not reported
Trans 2 Name: Not reported
TSDf EPA ID: CAD008252405
Trans Name: PACIFIC RESOURCE RECOVERY SERVICES
TSDf Alt EPA ID: Not reported
TSDf Alt Name: Not reported
Waste Code Description: 133 - Aqueous solution with 10% or more total organic residues
RCRA Code: Not reported
Meth Code: H061 - Fuel Blending Prior To Energy Recovery At Another Site
Quantity Tons: 0.0834
Waste Quantity: 20
Quantity Unit: G
Additional Code 1: Not reported
Additional Code 2: Not reported
Additional Code 3: Not reported
Additional Code 4: Not reported
Additional Code 5: Not reported

Additional Info:

Year: 2011
Gen EPA ID: CAD097077804

Shipment Date: 20110809
Creation Date: 1/12/2012 18:30:42
Receipt Date: 20110810
Manifest ID: 008711063JJK
Trans EPA ID: CAR000194837
Trans Name: PACIFIC COAST LACQUER
Trans 2 EPA ID: Not reported
Trans 2 Name: Not reported
TSDf EPA ID: CAD008252405
Trans Name: PACIFIC RESOURCE RECOVERY
TSDf Alt EPA ID: Not reported
TSDf Alt Name: Not reported
Waste Code Description: 214 - Unspecified solvent mixture
RCRA Code: F005
Meth Code: H061 - Fuel Blending Prior To Energy Recovery At Another Site
Quantity Tons: 0.2736
Waste Quantity: 76
Quantity Unit: G
Additional Code 1: F003
Additional Code 2: D001
Additional Code 3: Not reported
Additional Code 4: Not reported
Additional Code 5: Not reported

Shipment Date: 20110428
Creation Date: 10/1/2011 18:31:02
Receipt Date: 20110429
Manifest ID: 007422815JJK
Trans EPA ID: CAR000194837
Trans Name: PACIFIC COAST LACQUER
Trans 2 EPA ID: Not reported
Trans 2 Name: Not reported
TSDf EPA ID: CAD008252405

Map ID
Direction
Distance
Elevation

MAP FINDINGS

Site

Database(s)

EDR ID Number
EPA ID Number

AUTO INDUSTRIAL PAINT CO INC (Continued)

1000325588

Trans Name: PACIFIC RESOURCE RECOVERY
TSDf Alt EPA ID: Not reported
TSDf Alt Name: Not reported
Waste Code Description: 214 - Unspecified solvent mixture
RCRA Code: F005
Meth Code: H061 - Fuel Blending Prior To Energy Recovery At Another Site
Quantity Tons: 0.1512
Waste Quantity: 42
Quantity Unit: G
Additional Code 1: F003
Additional Code 2: D001
Additional Code 3: Not reported
Additional Code 4: Not reported
Additional Code 5: Not reported

HWTS:

Name: AUTO INDUSTRIAL PAINT CO INC
Address: 1128 E WEBER ST
Address 2: Not reported
City,State,Zip: STOCKTON, CA 952050000
EPA ID: CAD097077804
Inactive Date: Not reported
Create Date: 04/10/1987
Last Act Date: 11/06/2019
Mailing Name: Not reported
Mailing Address: PO BOX 736
Mailing Address 2: Not reported
Mailing City,State,Zip: STOCKTON, CA 952010736
Owner Name: AUTO-INDUSTRIAL PAINT CO. INC.
Owner Address: 1128 E WEBER AVE
Owner Address 2: Not reported
Owner City,State,Zip: STOCKTON, CA 952054917
Contact Name: MICHAEL WEESE VP
Contact Address: 1128 E WEBER AVE
Contact Address 2: Not reported
City,State,Zip: STOCKTON, CA 95205

NAICS:

EPA ID: CAD097077804
Create Date: 2002-03-14 16:36:26
NAICS Code: 4229
NAICS Description: Miscellaneous Nondurable Goods Wholesalers
Issued EPA ID Date: 1987-04-10 00:00:00
Inactive Date: Not reported
Facility Name: AUTO INDUSTRIAL PAINT CO INC
Facility Address: 1128 E WEBER ST
Facility Address 2: Not reported
Facility City: STOCKTON
Facility County: 39
Facility State: CA
Facility Zip: 952050000

EPA ID: CAD097077804
Create Date: 2003-10-23 15:27:19
NAICS Code: 54189
NAICS Description: Other Services Related to Advertising
Issued EPA ID Date: 1987-04-10 00:00:00

Map ID
 Direction
 Distance
 Elevation

MAP FINDINGS

Site

Database(s)

EDR ID Number
 EPA ID Number

AUTO INDUSTRIAL PAINT CO INC (Continued)

1000325588

Inactive Date:	Not reported
Facility Name:	AUTO INDUSTRIAL PAINT CO INC
Facility Address:	1128 E WEBER ST
Facility Address 2:	Not reported
Facility City:	STOCKTON
Facility County:	39
Facility State:	CA
Facility Zip:	952050000

Q166	TOMS GENERAL REPAIRS	EDR Hist Auto	1014182889
NW	814 E CHURCH ST		N/A
< 1/8	STOCKTON, CA 95203		
0.041 mi.			
218 ft.	Site 1 of 2 in cluster Q		
Relative:	EDR Hist Auto		
Higher			
Actual:	Year: Name:	Type:	
18 ft.	1970 TOMS GENERAL REPAIRS	REPAIR SHOPS	

A167	QUINTEROS FREEWAY TOWING SERVICE	EDR Hist Auto	1014168265
NNW	811 E WEBER AVE		N/A
< 1/8	STOCKTON, CA 95202		
0.043 mi.			
227 ft.	Site 19 of 26 in cluster A		
Relative:	EDR Hist Auto		
Higher			
Actual:	Year: Name:	Type:	
18 ft.	1979 QUINTEROS FREEWAY TOWING SERVIC	AUTOMOBILE REPAIRING	
	1984 QUINTEROS FREEWAY TOWING SERVIC	AUTOMOBILE REPAIRING	
	1996 JESSES AUTO SERVICE	General Automotive Repair Shops	
	1997 JESSES AUTO SERVICE	General Automotive Repair Shops	
	1998 JESSES AUTO SERVICE	General Automotive Repair Shops	
	2005 PRECISION TOW	General Automotive Repair Shops	
	2006 PRECISION TOW	General Automotive Repair Shops	
	2007 PRECISION TOW	General Automotive Repair Shops	
	2008 PRECISION TOW	General Automotive Repair Shops	
	2009 PRECISION TOW	General Automotive Repair Shops	
	2010 PRECISION TOW	General Automotive Repair Shops	
	2011 PRECISION TOW	General Automotive Repair Shops	
	2012 PRECISION TOW	General Automotive Repair Shops	
	2013 PRECISION TOW	General Automotive Repair Shops	
	2014 PRECISION TOW	General Automotive Repair Shops	

Map ID
Direction
Distance
Elevation

MAP FINDINGS

Site

Database(s)

EDR ID Number
EPA ID Number

O168 **P E OHAIR & COMPANY (FORMER)**
South **1102 S AURORA ST**
< 1/8 **STOCKTON, CA 95206**
0.044 mi.
230 ft. **Site 3 of 11 in cluster O**

UST **U004260260**
 N/A

Relative:
Higher
Actual:
18 ft.

UST SAN JOAQUIN:

Name: P E OHAIR & COMPANY (FORMER)
Address: 1102 S AURORA ST
City,State,Zip: STOCKTON, CA 95206
Region: SJ
Facility Id: FA0003940
Mail Address: Not reported
Mail Address 2: Not reported
Mail Care of: Not reported
Mail City,St,Zip: (none)

Tank Rec ID: Not reported
Tank Number: 1
Tank Status: 02 - Inactive, non-billable
Tank Capacity: 500
Product Type Desc: 1a - REGULAR UNLEADED
Program Element: 2380
Decode for Program Element: 2380 - ADDITIONAL EXISTING UST - obsolete
Chemical Form: (none)
CAS#: Not reported
CERS ID: Not reported
Cross Ref Tank ID: Not reported
LEA ID: 9
Common Name: Not reported
Date Installed: Not reported
Date of Closure: Not reported
Latitude: 37.9434147293
Longitude: -121.2756617156

Tank Rec ID: Not reported
Tank Number: 2
Tank Status: 02 - Inactive, non-billable
Tank Capacity: 2000
Product Type Desc: 1a - REGULAR UNLEADED
Program Element: 2380
Decode for Program Element: 2380 - ADDITIONAL EXISTING UST - obsolete
Chemical Form: (none)
CAS#: Not reported
CERS ID: Not reported
Cross Ref Tank ID: Not reported
LEA ID: 9
Common Name: Not reported
Date Installed: Not reported
Date of Closure: Not reported
Latitude: 37.9434147293
Longitude: -121.2756617156

Tank Rec ID: Not reported
Tank Number: 3
Tank Status: 02 - Inactive, non-billable
Tank Capacity: 2000

Map ID
 Direction
 Distance
 Elevation

MAP FINDINGS

Site

Database(s)

EDR ID Number
 EPA ID Number

P E OHAIR & COMPANY (FORMER) (Continued)

U004260260

Product Type Desc: 1a - REGULAR UNLEADED
 Program Element: 2380
 Decode for Program Element: 2380 - ADDITIONAL EXISTING UST - obsolete
 Chemical Form: (none)
 CAS#: Not reported
 CERS ID: Not reported
 Cross Ref Tank ID: Not reported
 LEA ID: 9
 Common Name: Not reported
 Date Installed: Not reported
 Date of Closure: Not reported
 Latitude: 37.9434147293
 Longitude: -121.2756617156

Tank Rec ID: Not reported
 Tank Number: 4
 Tank Status: 02 - Inactive, non-billable
 Tank Capacity: 10000
 Product Type Desc: 1a - REGULAR UNLEADED
 Program Element: 2380
 Decode for Program Element: 2380 - ADDITIONAL EXISTING UST - obsolete
 Chemical Form: (none)
 CAS#: Not reported
 CERS ID: Not reported
 Cross Ref Tank ID: Not reported
 LEA ID: 9
 Common Name: Not reported
 Date Installed: Not reported
 Date of Closure: Not reported
 Latitude: 37.9434147293
 Longitude: -121.2756617156

O169
South
< 1/8
0.044 mi.
230 ft.

PE OHAIR AND CO
1102 SOUTH AURORA ST
STOCKTON, CA 95206
Site 4 of 11 in cluster O

HIST UST **U001603704**
N/A

Relative:
Higher
Actual:
18 ft.

HIST UST:
 Name: PE OHAIR AND CO
 Address: 1102 SOUTH AURORA ST
 City,State,Zip: STOCKTON, CA 95206
 File Number: 0002FFA1
 URL: <http://geotracker.waterboards.ca.gov/ustpdfs/pdf/0002FFA1.pdf>
 Region: STATE
 Facility ID: 00000066667
 Facility Type: Other
 Other Type: Not reported
 Contact Name: RICHARD RATLIFF
 Telephone: 2099488801
 Owner Name: P.E. O'HAIR & CO.
 Owner Address: 840 BRANNAN ST.
 Owner City,St,Zip: SAN FRANCISCO, CA 94103
 Total Tanks: 0004

 Tank Num: 001
 Container Num: #1

Map ID
Direction
Distance
Elevation

MAP FINDINGS

Site

Database(s)

EDR ID Number
EPA ID Number

PE OHAIR AND CO (Continued)

U001603704

Year Installed: Not reported
Tank Capacity: 00002000
Tank Used for: WASTE
Type of Fuel: 1
Container Construction Thickness: X
Leak Detection: Stock Inventor

Tank Num: 002
Container Num: #2
Year Installed: Not reported
Tank Capacity: 00010000
Tank Used for: PRODUCT
Type of Fuel: DIESEL
Container Construction Thickness: Not reported
Leak Detection: Stock Inventor

Tank Num: 003
Container Num: #3
Year Installed: Not reported
Tank Capacity: 00000500
Tank Used for: PRODUCT
Type of Fuel: 06
Container Construction Thickness: Not reported
Leak Detection: Stock Inventor

Tank Num: 004
Container Num: #4
Year Installed: Not reported
Tank Capacity: 00002000
Tank Used for: PRODUCT
Type of Fuel: 06
Container Construction Thickness: Not reported
Leak Detection: Stock Inventor

[Click here for Geo Tracker PDF:](#)

O170
South
< 1/8
0.044 mi.
230 ft.

DEBCO AUTO WRECKING INC DBA DEBCO TOWING
1102 S AURORA ST
STOCKTON, CA 95206

RCRA NonGen / NLR 1025869005
CAL000394749

Site 5 of 11 in cluster O

Relative:
Higher
Actual:
18 ft.

RCRA Listings:
Date Form Received by Agency: 2014-03-06 00:00:00.0
Handler Name: DEBCO AUTO WRECKING INC DBA DEBCO TOWING
Handler Address: 1102 S AURORA ST
Handler City,State,Zip: STOCKTON, CA 95206
EPA ID: CAL000394749
Contact Name: FRANK BEDFORD
Contact Address: 1102 S AURORA ST
Contact City,State,Zip: STOCKTON, CA 95206
Contact Telephone: 808-888-9186
Contact Fax: 808-732-9531
Contact Email: FRANKS_FOOTERS@YAHOO.COM
Contact Title: Not reported
EPA Region: 09
Land Type: Not reported
Federal Waste Generator Description: Not a generator, verified

Map ID
 Direction
 Distance
 Elevation

MAP FINDINGS

Site

Database(s)

EDR ID Number
 EPA ID Number

DEBCO AUTO WRECKING INC DBA DEBCO TOWING (Continued)

1025869005

Non-Notifier:	Not reported
Biennial Report Cycle:	Not reported
Accessibility:	Not reported
Active Site Indicator:	Handler Activities
State District Owner:	Not reported
State District:	Not reported
Mailing Address:	PO BOX 6095
Mailing City,State,Zip:	STOCKTON, CA 95206
Owner Name:	DEBCO AUTO WRECKING INC
Owner Type:	Other
Operator Name:	FRANK BEDFORD
Operator Type:	Other
Short-Term Generator Activity:	No
Importer Activity:	No
Mixed Waste Generator:	No
Transporter Activity:	No
Transfer Facility Activity:	No
Recycler Activity with Storage:	Yes
Small Quantity On-Site Burner Exemption:	No
Smelting Melting and Refining Furnace Exemption:	No
Underground Injection Control:	No
Off-Site Waste Receipt:	No
Universal Waste Indicator:	Yes
Universal Waste Destination Facility:	Yes
Federal Universal Waste:	No
Active Site Fed-Reg Treatment Storage and Disposal Facility:	Not reported
Active Site Converter Treatment storage and Disposal Facility:	Not reported
Active Site State-Reg Treatment Storage and Disposal Facility:	Not reported
Active Site State-Reg Handler:	---
Federal Facility Indicator:	Not reported
Hazardous Secondary Material Indicator:	N
Sub-Part K Indicator:	Not reported
Commercial TSD Indicator:	No
Treatment Storage and Disposal Type:	Not reported
2018 GPRA Permit Baseline:	Not on the Baseline
2018 GPRA Renewals Baseline:	Not on the Baseline
Permit Renewals Workload Universe:	Not reported
Permit Workload Universe:	Not reported
Permit Progress Universe:	Not reported
Post-Closure Workload Universe:	Not reported
Closure Workload Universe:	Not reported
202 GPRA Corrective Action Baseline:	No
Corrective Action Workload Universe:	No
Subject to Corrective Action Universe:	No
Non-TSDFs Where RCRA CA has Been Imposed Universe:	No
TSDFs Potentially Subject to CA Under 3004 (u)/(v) Universe:	No
TSDFs Only Subject to CA under Discretionary Auth Universe:	No
Corrective Action Priority Ranking:	No NCAPS ranking
Environmental Control Indicator:	No
Institutional Control Indicator:	No
Human Exposure Controls Indicator:	N/A
Groundwater Controls Indicator:	N/A
Operating TSDF Universe:	Not reported
Full Enforcement Universe:	Not reported
Significant Non-Complier Universe:	No
Unaddressed Significant Non-Complier Universe:	No
Addressed Significant Non-Complier Universe:	No

Map ID
Direction
Distance
Elevation

MAP FINDINGS

Site

Database(s)

EDR ID Number
EPA ID Number

DEBCO AUTO WRECKING INC DBA DEBCO TOWING (Continued)

1025869005

Significant Non-Complier With a Compliance Schedule Universe: No
Financial Assurance Required: Not reported
Handler Date of Last Change: 2019-06-28 17:06:55.0
Recognized Trader-Importer: No
Recognized Trader-Exporter: No
Importer of Spent Lead Acid Batteries: No
Exporter of Spent Lead Acid Batteries: No
Recycler Activity Without Storage: No
Manifest Broker: No
Sub-Part P Indicator: No

Handler - Owner Operator:

Owner/Operator Indicator: Owner
Owner/Operator Name: DEBCO AUTO WRECKING INC
Legal Status: Other
Date Became Current: Not reported
Date Ended Current: Not reported
Owner/Operator Address: 1102 S AURORA ST
Owner/Operator City,State,Zip: STOCKTON, CA 95206
Owner/Operator Telephone: 808-888-9186
Owner/Operator Telephone Ext: Not reported
Owner/Operator Fax: Not reported
Owner/Operator Email: Not reported

Owner/Operator Indicator: Operator
Owner/Operator Name: FRANK BEDFORD
Legal Status: Other
Date Became Current: Not reported
Date Ended Current: Not reported
Owner/Operator Address: 1102 S AURORA ST
Owner/Operator City,State,Zip: STOCKTON, CA 95206
Owner/Operator Telephone: 808-888-9186
Owner/Operator Telephone Ext: Not reported
Owner/Operator Fax: Not reported
Owner/Operator Email: Not reported

Historic Generators:

Receive Date: 2014-03-06 00:00:00.0
Handler Name: DEBCO AUTO WRECKING INC DBA DEBCO TOWING
Federal Waste Generator Description: Not a generator, verified
State District Owner: Not reported
Large Quantity Handler of Universal Waste: No
Recognized Trader Importer: Not reported
Recognized Trader Exporter: Not reported
Spent Lead Acid Battery Importer: Not reported
Spent Lead Acid Battery Exporter: Not reported
Current Record: Yes
Non Storage Recycler Activity: Not reported
Electronic Manifest Broker: Not reported

List of NAICS Codes and Descriptions:

NAICS Code: 44131
NAICS Description: AUTOMOTIVE PARTS AND ACCESSORIES STORES

Map ID
Direction
Distance
Elevation

MAP FINDINGS

Site

Database(s)

EDR ID Number
EPA ID Number

DEBCO AUTO WRECKING INC DBA DEBCO TOWING (Continued)

1025869005

Facility Has Received Notices of Violation:

No Violations Found:

Evaluation Action Summary:

No Evaluations Found:

0171
South
< 1/8
0.044 mi.
230 ft.

HARPAL CHAHAL, 1002 E JACKSON STREET INC.
1102 S AURORA STREET
STOCKTON, CA 95206

RCRA NonGen / NLR

1025831389
CAC003010948

Site 6 of 11 in cluster O

Relative:
Higher
Actual:
18 ft.

RCRA Listings:

Date Form Received by Agency:	2019-04-18 00:00:00.0
Handler Name:	HARPAL CHAHAL, 1002 E JACKSON STREET INC.
Handler Address:	1102 S AURORA STREET
Handler City,State,Zip:	STOCKTON, CA 95206
EPA ID:	CAC003010948
Contact Name:	HARPAL CHAHAL
Contact Address:	1102 S AURORA STREET
Contact City,State,Zip:	STOCKTON, CA 95206
Contact Telephone:	408-981-2842
Contact Fax:	408-361-8231
Contact Email:	CVN360@YAHOO.COM
Contact Title:	Not reported
EPA Region:	09
Land Type:	Not reported
Federal Waste Generator Description:	Not a generator, verified
Non-Notifier:	Not reported
Biennial Report Cycle:	Not reported
Accessibility:	Not reported
Active Site Indicator:	Handler Activities
State District Owner:	Not reported
State District:	Not reported
Mailing Address:	PO BOX 611491
Mailing City,State,Zip:	SAN JOSE, CA 95161
Owner Name:	HARPAL CHAHAL
Owner Type:	Other
Operator Name:	HARPAL CHAHAL
Operator Type:	Other
Short-Term Generator Activity:	No
Importer Activity:	No
Mixed Waste Generator:	No
Transporter Activity:	No
Transfer Facility Activity:	No
Recycler Activity with Storage:	No
Small Quantity On-Site Burner Exemption:	No
Smelting Melting and Refining Furnace Exemption:	No
Underground Injection Control:	No
Off-Site Waste Receipt:	No
Universal Waste Indicator:	Yes
Universal Waste Destination Facility:	Yes
Federal Universal Waste:	No
Active Site Fed-Reg Treatment Storage and Disposal Facility:	Not reported
Active Site Converter Treatment storage and Disposal Facility:	Not reported

Map ID
 Direction
 Distance
 Elevation

MAP FINDINGS

Site

Database(s)

EDR ID Number
 EPA ID Number

HARPAL CHAHAL, 1002 E JACKSON STREET INC. (Continued)

1025831389

Active Site State-Reg Treatment Storage and Disposal Facility:	Not reported
Active Site State-Reg Handler:	---
Federal Facility Indicator:	Not reported
Hazardous Secondary Material Indicator:	N
Sub-Part K Indicator:	Not reported
Commercial TSD Indicator:	No
Treatment Storage and Disposal Type:	Not reported
2018 GPRA Permit Baseline:	Not on the Baseline
2018 GPRA Renewals Baseline:	Not on the Baseline
Permit Renewals Workload Universe:	Not reported
Permit Workload Universe:	Not reported
Permit Progress Universe:	Not reported
Post-Closure Workload Universe:	Not reported
Closure Workload Universe:	Not reported
202 GPRA Corrective Action Baseline:	No
Corrective Action Workload Universe:	No
Subject to Corrective Action Universe:	No
Non-TSDs Where RCRA CA has Been Imposed Universe:	No
TSDs Potentially Subject to CA Under 3004 (u)/(v) Universe:	No
TSDs Only Subject to CA under Discretionary Auth Universe:	No
Corrective Action Priority Ranking:	No NCAPS ranking
Environmental Control Indicator:	No
Institutional Control Indicator:	No
Human Exposure Controls Indicator:	N/A
Groundwater Controls Indicator:	N/A
Operating TSDF Universe:	Not reported
Full Enforcement Universe:	Not reported
Significant Non-Complier Universe:	No
Unaddressed Significant Non-Complier Universe:	No
Addressed Significant Non-Complier Universe:	No
Significant Non-Complier With a Compliance Schedule Universe:	No
Financial Assurance Required:	Not reported
Handler Date of Last Change:	2019-06-26 18:52:28.0
Recognized Trader-Importer:	No
Recognized Trader-Exporter:	No
Importer of Spent Lead Acid Batteries:	No
Exporter of Spent Lead Acid Batteries:	No
Recycler Activity Without Storage:	No
Manifest Broker:	No
Sub-Part P Indicator:	No

Handler - Owner Operator:

Owner/Operator Indicator:	Owner
Owner/Operator Name:	HARPAL CHAHAL
Legal Status:	Other
Date Became Current:	Not reported
Date Ended Current:	Not reported
Owner/Operator Address:	PO BOX 611491
Owner/Operator City,State,Zip:	SAN JOSE, CA 95161
Owner/Operator Telephone:	408-981-2842
Owner/Operator Telephone Ext:	Not reported
Owner/Operator Fax:	Not reported
Owner/Operator Email:	Not reported

Owner/Operator Indicator:	Operator
Owner/Operator Name:	HARPAL CHAHAL

Map ID
Direction
Distance
Elevation

MAP FINDINGS

Site

Database(s)

EDR ID Number
EPA ID Number

HARPAL CHAHAL, 1002 E JACKSON STREET INC. (Continued)

1025831389

Legal Status: Other
Date Became Current: Not reported
Date Ended Current: Not reported
Owner/Operator Address: 1102 S AURORA STREET
Owner/Operator City,State,Zip: STOCKTON, CA 95206
Owner/Operator Telephone: 408-981-2842
Owner/Operator Telephone Ext: Not reported
Owner/Operator Fax: Not reported
Owner/Operator Email: Not reported

Historic Generators:

Receive Date: 2019-04-18 00:00:00.0
Handler Name: HARPAL CHAHAL, 1002 E JACKSON STREET INC.
Federal Waste Generator Description: Not a generator, verified
State District Owner: Not reported
Large Quantity Handler of Universal Waste: No
Recognized Trader Importer: No
Recognized Trader Exporter: No
Spent Lead Acid Battery Importer: No
Spent Lead Acid Battery Exporter: No
Current Record: Yes
Non Storage Recycler Activity: Not reported
Electronic Manifest Broker: Not reported

List of NAICS Codes and Descriptions:

NAICS Code: 236210
NAICS Description: INDUSTRIAL BUILDING CONSTRUCTION

Facility Has Received Notices of Violation:

No Violations Found:

Evaluation Action Summary:

No Evaluations Found:

O172
South
< 1/8
0.044 mi.
230 ft.

P. E. O'HAIR
1102 S AURORA
STOCKTON, CA 95201

SWEEPS UST S101592791
CA FID UST N/A

Site 7 of 11 in cluster O

Relative:
Higher
Actual:
18 ft.

SWEEPS UST:
Name: P.E. O' HAIR
Address: 1102 S AURORA
City: STOCKTON
Status: Not reported
Comp Number: 1015
Number: Not reported
Board Of Equalization: 44-024491
Referral Date: Not reported
Action Date: Not reported
Created Date: Not reported
Owner Tank Id: Not reported
SWRCB Tank Id: 39-000-001015-000001
Tank Status: Not reported

Map ID
Direction
Distance
Elevation

MAP FINDINGS

Site

Database(s)

EDR ID Number
EPA ID Number

P. E. O'HAIR (Continued)

S101592791

Capacity: 500
Active Date: Not reported
Tank Use: M.V. FUEL
STG: PRODUCT
Content: LEADED
Number Of Tanks: 2

Name: P.E. O' HAIR
Address: 1102 S AURORA
City: STOCKTON
Status: Not reported
Comp Number: 1015
Number: Not reported
Board Of Equalization: 44-024491
Referral Date: Not reported
Action Date: Not reported
Created Date: Not reported
Owner Tank Id: Not reported
SWRCB Tank Id: 39-000-001015-000003
Tank Status: Not reported
Capacity: 2000
Active Date: Not reported
Tank Use: M.V. FUEL
STG: PRODUCT
Content: LEADED
Number Of Tanks: Not reported

Name: P. E. O'HAIR
Address: 1102 S AURORA
City: STOCKTON
Status: Active
Comp Number: 1015
Number: 1
Board Of Equalization: 44-024491
Referral Date: 08-24-92
Action Date: 08-24-92
Created Date: 06-29-88
Owner Tank Id: 002
SWRCB Tank Id: 39-000-001015-000002
Tank Status: A
Capacity: 2000
Active Date: 08-24-92
Tank Use: M.V. FUEL
STG: P
Content: REG UNLEADED
Number Of Tanks: 2

Name: P. E. O'HAIR
Address: 1102 S AURORA
City: STOCKTON
Status: Active
Comp Number: 1015
Number: 1
Board Of Equalization: 44-024491
Referral Date: 08-24-92
Action Date: 08-24-92
Created Date: 06-29-88

Map ID
Direction
Distance
Elevation

MAP FINDINGS

Site

Database(s)

EDR ID Number
EPA ID Number

P. E. O'HAIR (Continued)

S101592791

Owner Tank Id: 004
SWRCB Tank Id: 39-000-001015-000004
Tank Status: A
Capacity: 10000
Active Date: 08-24-92
Tank Use: M.V. FUEL
STG: P
Content: DIESEL
Number Of Tanks: Not reported

CA FID UST:

Facility ID: 39000380
Regulated By: UTNKA
Regulated ID: Not reported
Cortese Code: Not reported
SIC Code: Not reported
Facility Phone: 2099488801
Mail To: Not reported
Mailing Address: 1102 S AURORA
Mailing Address 2: Not reported
Mailing City,St,Zip: STOCKTON 95201
Contact: Not reported
Contact Phone: Not reported
DUNs Number: Not reported
NPDES Number: Not reported
EPA ID: Not reported
Comments: Not reported
Status: Active

B173
North
< 1/8
0.044 mi.
230 ft.

A MOHONDRO W M GAS
1142 E WEBER AVE
STOCKTON, CA
Site 21 of 27 in cluster B

EDR Hist Auto **1014159840**
N/A

Relative:
Higher

EDR Hist Auto

Actual:
20 ft.

Year: Name:
1940 A MOHONDRO W M GAS

Type:
GASOLINE AND OIL SERVICE STATIONS

1174
South
< 1/8
0.044 mi.
233 ft.

MORITA BROTHERS
814 E CHARTER WAY
STOCKTON, CA 95206
Site 16 of 27 in cluster I

SWEEPS UST **S101625610**
CA FID UST **N/A**
HWTS

Relative:
Higher

SWEEPS UST:

Actual:
18 ft.

Name: MORITA BROTHERS
Address: 814 E CHARTER WAY
City: STOCKTON
Status: Not reported
Comp Number: 1061
Number: Not reported
Board Of Equalization: 44-024512
Referral Date: Not reported
Action Date: Not reported

Map ID
Direction
Distance
Elevation

MAP FINDINGS

Site

Database(s)

EDR ID Number
EPA ID Number

MORITA BROTHERS (Continued)

S101625610

Created Date: Not reported
Owner Tank Id: Not reported
SWRCB Tank Id: 39-000-001061-000001
Tank Status: Not reported
Capacity: 5000
Active Date: Not reported
Tank Use: M.V. FUEL
STG: PRODUCT
Content: LEADED
Number Of Tanks: 4

Name: MORITA BROTHERS
Address: 814 E CHARTER WAY
City: STOCKTON
Status: Not reported
Comp Number: 1061
Number: Not reported
Board Of Equalization: 44-024512
Referral Date: Not reported
Action Date: Not reported
Created Date: Not reported
Owner Tank Id: Not reported
SWRCB Tank Id: 39-000-001061-000002
Tank Status: Not reported
Capacity: 5000
Active Date: Not reported
Tank Use: M.V. FUEL
STG: PRODUCT
Content: REG UNLEADED
Number Of Tanks: Not reported

Name: MORITA BROTHERS
Address: 814 E CHARTER WAY
City: STOCKTON
Status: Not reported
Comp Number: 1061
Number: Not reported
Board Of Equalization: 44-024512
Referral Date: Not reported
Action Date: Not reported
Created Date: Not reported
Owner Tank Id: Not reported
SWRCB Tank Id: 39-000-001061-000003
Tank Status: Not reported
Capacity: 2000
Active Date: Not reported
Tank Use: M.V. FUEL
STG: PRODUCT
Content: REG UNLEADED
Number Of Tanks: Not reported

Name: MORITA BROTHERS
Address: 814 E CHARTER WAY
City: STOCKTON
Status: Not reported
Comp Number: 1061
Number: Not reported

Map ID
Direction
Distance
Elevation

MAP FINDINGS

Site

Database(s)

EDR ID Number
EPA ID Number

MORITA BROTHERS (Continued)

S101625610

Board Of Equalization: 44-024512
Referral Date: Not reported
Action Date: Not reported
Created Date: Not reported
Owner Tank Id: Not reported
SWRCB Tank Id: 39-000-001061-000004
Tank Status: Not reported
Capacity: 500
Active Date: Not reported
Tank Use: OIL
STG: WASTE
Content: WASTE OIL
Number Of Tanks: Not reported

CA FID UST:

Facility ID: 39000560
Regulated By: UTKNI
Regulated ID: Not reported
Cortese Code: Not reported
SIC Code: Not reported
Facility Phone: 2099432668
Mail To: Not reported
Mailing Address: 6622 BELMONT PL
Mailing Address 2: Not reported
Mailing City,St,Zip: STOCKTON 95206
Contact: Not reported
Contact Phone: Not reported
DUNs Number: Not reported
NPDES Number: Not reported
EPA ID: Not reported
Comments: Not reported
Status: Inactive

HWTS:

Name: MORITA BROTHERS
Address: 814 E CHARTER WAY
Address 2: Not reported
City,State,Zip: STOCKTON, CA 952060000
EPA ID: CAC002276289
Inactive Date: 06/11/2001
Create Date: 03/06/2000
Last Act Date: 06/11/2001
Mailing Name: Not reported
Mailing Address: 814 E CHARTER WAY
Mailing Address 2: Not reported
Mailing City,State,Zip: STOCKTON, CA 952060000
Owner Name: FRANK MORITA
Owner Address: 814 E CHARTER WAY
Owner Address 2: Not reported
Owner City,State,Zip: STOCKTON, CA 952060000
Contact Name: FRANK MORITA
Contact Address: 814 E CHARTER WAY
Contact Address 2: Not reported
City,State,Zip: STOCKTON, CA 952060000

Map ID
Direction
Distance
Elevation

MAP FINDINGS

Site

Database(s) EDR ID Number
EPA ID Number

1175
South
< 1/8
0.044 mi.
233 ft.

TIRE & WHEEL MASTERS
814 E CHARTER WAY
STOCKTON, CA 95206
Site 17 of 27 in cluster I

UST U004025038
N/A

Relative:
Higher
Actual:
18 ft.

UST SAN JOAQUIN:
Name: TIRE & WHEEL MASTERS
Address: 814 E CHARTER WAY
City,State,Zip: STOCKTON, CA 95206
Region: SJ
Facility Id: FA0005976
Mail Address: 814 E CHARTER WAY
Mail Address 2: Not reported
Mail Care of: RASHAD HUSSAIN
Mail City,St,Zip: STOCKTON, CA 95206

Tank Rec ID: Not reported
Tank Number: 1
Tank Status: 02 - Inactive, non-billable
Tank Capacity: 5000
Product Type Desc: 09 - OTHER PETROLEUM
Program Element: 2380
Decode for Program Element: 2380 - ADDITIONAL EXISTING UST - obsolete
Chemical Form: (none)
CAS#: Not reported
CERS ID: Not reported
Cross Ref Tank ID: Not reported
LEA ID: 9
Common Name: Not reported
Date Installed: Not reported
Date of Closure: Not reported
Latitude: 37.9402323034
Longitude: -121.2764500764

Tank Rec ID: Not reported
Tank Number: 2
Tank Status: 02 - Inactive, non-billable
Tank Capacity: 5000
Product Type Desc: 09 - OTHER PETROLEUM
Program Element: 2380
Decode for Program Element: 2380 - ADDITIONAL EXISTING UST - obsolete
Chemical Form: (none)
CAS#: Not reported
CERS ID: Not reported
Cross Ref Tank ID: Not reported
LEA ID: 9
Common Name: Not reported
Date Installed: Not reported
Date of Closure: Not reported
Latitude: 37.9402323034
Longitude: -121.2764500764

Tank Rec ID: Not reported
Tank Number: 3
Tank Status: 02 - Inactive, non-billable
Tank Capacity: 2000

Map ID
 Direction
 Distance
 Elevation

MAP FINDINGS

Site

Database(s)

EDR ID Number
 EPA ID Number

TIRE & WHEEL MASTERS (Continued)

U004025038

Product Type Desc: 09 - OTHER PETROLEUM
 Program Element: 2380
 Decode for Program Element: 2380 - ADDITIONAL EXISTING UST - obsolete
 Chemical Form: (none)
 CAS#: Not reported
 CERS ID: Not reported
 Cross Ref Tank ID: Not reported
 LEA ID: 9
 Common Name: Not reported
 Date Installed: Not reported
 Date of Closure: Not reported
 Latitude: 37.9402323034
 Longitude: -121.2764500764

Tank Rec ID: Not reported
 Tank Number: 4
 Tank Status: 02 - Inactive, non-billable
 Tank Capacity: 500
 Product Type Desc: 09 - OTHER PETROLEUM
 Program Element: 2380
 Decode for Program Element: 2380 - ADDITIONAL EXISTING UST - obsolete
 Chemical Form: (none)
 CAS#: Not reported
 CERS ID: Not reported
 Cross Ref Tank ID: Not reported
 LEA ID: 9
 Common Name: Not reported
 Date Installed: Not reported
 Date of Closure: Not reported
 Latitude: 37.9402323034
 Longitude: -121.2764500764

1176
 South
 < 1/8
 0.044 mi.
 233 ft.

MORITA BROS
814 E CHARTER WAY
STOCKTON, CA 95206
 Site 18 of 27 in cluster I

HIST UST U001603698
N/A

Relative:
Higher
Actual:
18 ft.

HIST UST:
 Name: MORITA BROS
 Address: 814 E CHARTER WAY
 City,State,Zip: STOCKTON, CA 95206
 File Number: 0002FF51
 URL: <http://geotracker.waterboards.ca.gov/ustpdfs/pdf/0002FF51.pdf>
 Region: STATE
 Facility ID: 00000028288
 Facility Type: Gas Station
 Other Type: Not reported
 Contact Name: Not reported
 Telephone: 2099432668
 Owner Name: MORITA, FRANK & HENRY
 Owner Address: 814 E CHARTER WAY
 Owner City,St,Zip: STOCKTON, CA 95206
 Total Tanks: 0004
 Tank Num: 001
 Container Num: 1

Map ID
 Direction
 Distance
 Elevation

MAP FINDINGS

Site

Database(s)

EDR ID Number
 EPA ID Number

MORITA BROS (Continued)

U001603698

Year Installed: 1959
 Tank Capacity: 00005000
 Tank Used for: PRODUCT
 Type of Fuel: REGULAR
 Container Construction Thickness: Not reported
 Leak Detection: None

Tank Num: 002
 Container Num: 3
 Year Installed: 1959
 Tank Capacity: 00002000
 Tank Used for: PRODUCT
 Type of Fuel: UNLEADED
 Container Construction Thickness: Not reported
 Leak Detection: None

Tank Num: 003
 Container Num: 2
 Year Installed: 1959
 Tank Capacity: 00005000
 Tank Used for: PRODUCT
 Type of Fuel: UNLEADED
 Container Construction Thickness: Not reported
 Leak Detection: None

Tank Num: 004
 Container Num: 4
 Year Installed: 1959
 Tank Capacity: 00000500
 Tank Used for: WASTE
 Type of Fuel: WASTE OIL
 Container Construction Thickness: Not reported
 Leak Detection: None

[Click here for Geo Tracker PDF:](#)

1177
 South
 < 1/8
 0.044 mi.
 233 ft.

MORITA BROS AUTO PARTS
814 E CHARTER WAY
STOCKTON, CA 95206

EDR Hist Auto 1014181945
 N/A

Site 19 of 27 in cluster I

Relative:
 Higher

EDR Hist Auto

Actual:
 18 ft.

Year:	Name:	Type:
1969	MORITA BROS TIRE SHOP	Gasoline Service Stations
1971	MORITA BROS TIRE SHOP	Auto And Home Supply Stores
1972	MORITA BROS TIRE SHOP	Gasoline Service Stations
1973	MORITA BROS TIRE SHOP	Gasoline Service Stations
1974	MORITA BROS TIRE SHOP	Gasoline Service Stations
1975	MORITA BROS AUTO PARTS	AUTOMOBILE REPAIRING
1975	MORITA BROS TIRE SHOP	Gasoline Service Stations
1976	MORITA BROS TIRE SHOP	Gasoline Service Stations
1977	MORITA BROS TIRE SHOP	Gasoline Service Stations
1979	MORITA BROS AUTO PARTS	AUTOMOBILE REPAIRING
1987	MORITA MOBIL	Gasoline Service Stations
1988	MORITA MOBIL	Gasoline Service Stations
1989	MORITA MOBIL	Gasoline Service Stations

Map ID
 Direction
 Distance
 Elevation

MAP FINDINGS

EDR ID Number
 EPA ID Number

MORITA BROS AUTO PARTS (Continued)

1014181945

1990	MORITA BROTHERS AUTO REPRS	AUTOMOBILE REPAIRING
1990	MORITA MOBIL	Gasoline Service Stations
1991	MORITA MOBIL	Gasoline Service Stations
1992	MORITA MOBIL	Gasoline Service Stations

**K178
 NNW
 < 1/8
 0.045 mi.
 235 ft.**

**WALTS ENCO SERVICE
 801 MARKET ST E
 STOCKTON, CA**

**EDR Hist Auto 1014174329
 N/A**

Site 7 of 13 in cluster K

**Relative:
 Higher**

EDR Hist Auto

**Actual:
 18 ft.**

Year:	Name:	Type:
1940	AL IEN J 0 GAS STA	GASOLINE AND OIL SERVICE STATIONS
1965	WALTS ENCO SERVICE	GASOLINE STATIONS

**H179
 SE
 < 1/8
 0.045 mi.
 239 ft.**

**PAGES BODY SHOP & TOWING INC
 1087 S PILGRIM ST
 STOCKTON, CA 95205**

**EDR Hist Auto 1014172767
 N/A**

Site 5 of 12 in cluster H

**Relative:
 Lower**

EDR Hist Auto

**Actual:
 17 ft.**

Year:	Name:	Type:
1987	PAGES BODY SHOP	Not reported
1988	PAGES BODY SHOP	Not reported
1990	PAGES BODY SHOP & TOWING INC	AUTOMOBILE REPAIRING

**K180
 NNW
 < 1/8
 0.046 mi.
 241 ft.**

**SA MAIN STREET GARAGE
 800 E MAIN ST
 STOCKTON, CA**

**EDR Hist Auto 1014182550
 N/A**

Site 8 of 13 in cluster K

**Relative:
 Higher**

EDR Hist Auto

**Actual:
 18 ft.**

Year:	Name:	Type:
1940	SA MAIN STREET GARAGE	AUTOMOBILE GARAGES
1971	RAGGIO & WARRICK	Not reported
1972	RAGGIO & WARRICK	Not reported
1973	RAGGIO & WARRICK	Not reported
1974	RAGGIO & WARRICK	Not reported
1975	RAGGIO & WARRICK	Not reported
1976	RAGGIO & WARRICK	Not reported
1977	RAGGIO & WARRICK	Not reported

Map ID
Direction
Distance
Elevation

MAP FINDINGS

Site

Database(s)

EDR ID Number
EPA ID Number

K181
NNW
< 1/8
0.046 mi.
241 ft.

OPEN WINDOW PROJECT LLC
800 E MAIN ST
STOCKTON, CA 95202
Site 9 of 13 in cluster K

SWEEPS UST **S101592818**
CA FID UST **N/A**
HAZNET
HWTS

Relative:
Higher
Actual:
18 ft.

SWEEPS UST:
Name: VALLEY MOTORS
Address: 800 E MAIN ST
City: STOCKTON
Status: Not reported
Comp Number: 1166
Number: Not reported
Board Of Equalization: 44-032226
Referral Date: Not reported
Action Date: Not reported
Created Date: Not reported
Owner Tank Id: Not reported
SWRCB Tank Id: 39-000-001166-000001
Tank Status: Not reported
Capacity: 6500
Active Date: Not reported
Tank Use: M.V. FUEL
STG: PRODUCT
Content: LEADED
Number Of Tanks: 2

Name: VALLEY MOTORS
Address: 800 E MAIN ST
City: STOCKTON
Status: Not reported
Comp Number: 1166
Number: Not reported
Board Of Equalization: 44-032226
Referral Date: Not reported
Action Date: Not reported
Created Date: Not reported
Owner Tank Id: Not reported
SWRCB Tank Id: 39-000-001166-000002
Tank Status: Not reported
Capacity: 6500
Active Date: Not reported
Tank Use: M.V. FUEL
STG: PRODUCT
Content: LEADED
Number Of Tanks: Not reported

CA FID UST:
Facility ID: 39000445
Regulated By: UTKNI
Regulated ID: Not reported
Cortese Code: Not reported
SIC Code: Not reported
Facility Phone: 2099483048
Mail To: Not reported
Mailing Address: P O BOX 923
Mailing Address 2: Not reported
Mailing City,St,Zip: STOCKTON 95202
Contact: Not reported

Map ID
Direction
Distance
Elevation

MAP FINDINGS

Site

Database(s)

EDR ID Number
EPA ID Number

OPEN WINDOW PROJECT LLC (Continued)

S101592818

Contact Phone: Not reported
DUNs Number: Not reported
NPDES Number: Not reported
EPA ID: Not reported
Comments: Not reported
Status: Inactive

HAZNET:

Name: OPEN WINDOW PROJECT LLC
Address: 800 E MAIN ST
Address 2: Not reported
City,State,Zip: STOCKTON, CA 952023115
Contact: OPEN WINDOW PROJECT
Telephone: 2095983484
Mailing Name: Not reported
Mailing Address: 115 N SUTTER ST # 307

Year: 2016
Gepaid: CAC002856177
TSD EPA ID: CAD980884183
CA Waste Code: 223 - Unspecified oil-containing waste
Disposal Method: H141 - Storage, Bulking, And/Or Transfer Off Site--No Treatment/Reovery (H010-H129) Or (H131-H135)

Tons: 0.09

HWTS:

Name: OPEN WINDOW PROJECT LLC
Address: 800 E MAIN ST
Address 2: Not reported
City,State,Zip: STOCKTON, CA 952023115
EPA ID: CAC002856177
Inactive Date: 07/09/2016
Create Date: 04/08/2016
Last Act Date: 07/09/2016
Mailing Name: Not reported
Mailing Address: 115 N SUTTER ST # 307
Mailing Address 2: Not reported
Mailing City,State,Zip: STOCKTON, CA 952022401
Owner Name: OPEN WINDOW PROJECT
Owner Address: 115 N SUTTER ST # 307
Owner Address 2: Not reported
Owner City,State,Zip: STOCKTON, CA 952022401
Contact Name: OPEN WINDOW PROJECT
Contact Address: 115 N SUTTER ST # 307
Contact Address 2: Not reported
City,State,Zip: STOCKTON, CA 952022401

NAICS:

EPA ID: CAC002856177
Create Date: 2016-04-08 13:16:51
NAICS Code: 53121
NAICS Description: Offices of Real Estate Agents and Brokers
Issued EPA ID Date: 2016-04-08 13:16:51
Inactive Date: 2016-07-09 03:00:20
Facility Name: OPEN WINDOW PROJECT LLC
Facility Address: 800 E MAIN ST

Map ID
Direction
Distance
Elevation

MAP FINDINGS

Site

Database(s)

EDR ID Number
EPA ID Number

OPEN WINDOW PROJECT LLC (Continued)

S101592818

Facility Address 2: Not reported
Facility City: STOCKTON
Facility County: 39
Facility State: CA
Facility Zip: 952023115

**K182
NNW
< 1/8
0.046 mi.
241 ft.**

**VALLEY MOTORS C/O CITY OF STOCKTON
800 E MAIN ST
STOCKTON, CA 95202**

**UST U004260834
N/A**

Site 10 of 13 in cluster K

**Relative:
Higher
Actual:
18 ft.**

UST SAN JOAQUIN:

Name: VALLEY MOTORS C/O CITY OF STOCKTON
Address: 800 E MAIN ST
City,State,Zip: STOCKTON, CA 95202
Region: SJ
Facility Id: FA0006215
Mail Address: 22 E WEBER AVE RM 301
Mail Address 2: Not reported
Mail Care of: CITY OF STOCKTON
Mail City,St,Zip: STOCKTON, CA 95202

Tank Rec ID: Not reported
Tank Number: 1
Tank Status: 02 - Inactive, non-billable
Tank Capacity: 6500
Product Type Desc: 1a - REGULAR UNLEADED
Program Element: 2380
Decode for Program Element: 2380 - ADDITIONAL EXISTING UST - obsolete
Chemical Form: (none)
CAS#: Not reported
CERS ID: Not reported
Cross Ref Tank ID: Not reported
LEA ID: 9
Common Name: Not reported
Date Installed: Not reported
Date of Closure: Not reported
Latitude: Not reported
Longitude: Not reported

Tank Rec ID: Not reported
Tank Number: 2
Tank Status: 02 - Inactive, non-billable
Tank Capacity: 6500
Product Type Desc: 1a - REGULAR UNLEADED
Program Element: 2380
Decode for Program Element: 2380 - ADDITIONAL EXISTING UST - obsolete
Chemical Form: (none)
CAS#: Not reported
CERS ID: Not reported
Cross Ref Tank ID: Not reported
LEA ID: 9
Common Name: Not reported
Date Installed: Not reported
Date of Closure: Not reported

Map ID
Direction
Distance
Elevation

MAP FINDINGS

Site

Database(s)

EDR ID Number
EPA ID Number

VALLEY MOTORS C/O CITY OF STOCKTON (Continued)

U004260834

Latitude: Not reported
Longitude: Not reported

Tank Rec ID: Not reported
Tank Number: 3
Tank Status: 02 - Inactive, non-billable
Tank Capacity: 300
Product Type Desc: (none)
Program Element: 2380
Decode for Program Element: 2380 - ADDITIONAL EXISTING UST - obsolete
Chemical Form: (none)
CAS#: Not reported
CERS ID: Not reported
Cross Ref Tank ID: Not reported
LEA ID: 9
Common Name: Not reported
Date Installed: 1/1/1986
Date of Closure: 12/2/2015
Latitude: Not reported
Longitude: Not reported

K183
NNW
< 1/8
0.046 mi.
241 ft.

CITY OF STOCKTON
800 EAST MAIN STREET
STOCKTON, CA 95202
Site 11 of 13 in cluster K

LUST S106486578
Cortese N/A
CERS

Relative:
Higher
Actual:
18 ft.

LUST:
Name: CITY OF STOCKTON
Address: 800 EAST MAIN STREET
City,State,Zip: STOCKTON, CA 95202
Lead Agency: CENTRAL VALLEY RWQCB (REGION 5S)
Case Type: LUST Cleanup Site
Geo Track: http://geotracker.waterboards.ca.gov/profile_report.asp?global_id=T10000007010
Global Id: T10000007010
Latitude: 37.95423
Longitude: -121.28048
Status: Completed - Case Closed
Status Date: 07/20/2017
Case Worker: AMB
RB Case Number: 392000
Local Agency: Not reported
File Location: Regional Board
Local Case Number: Not reported
Potential Media Affect: Soil, Under Investigation
Potential Contaminants of Concern: Waste Oil / Motor / Hydraulic / Lubricating
Site History: ABANDONED UST IN SIDEWALK WAS DISCOVERED DURING UST SITE INVESTIGATION AND CLEANUP OF ADJACENT PROPERTY. ADJACENT PROPERTY OWNER CLAIMED NO KNOWLEDGE OF UST AND COURT DECREE RELIEVED THEM OF RESPONSIBILITY. CITY OF STOCKTON HAS TAKEN RESPONSIBILITY FOR REMOVAL OF ABANDONED UST IN A LETTER DATED 10 MARCH 2014..

LUST:
Global Id: T10000007010
Contact Type: Regional Board Caseworker
Contact Name: ALAN M. BUEHLER
Organization Name: CENTRAL VALLEY RWQCB (REGION 5S)

Map ID
Direction
Distance
Elevation

MAP FINDINGS

Site

Database(s)

EDR ID Number
EPA ID Number

CITY OF STOCKTON (Continued)

S106486578

Address: 11020 Sun Center Dr
City: RANCHO CORDOVA
Email: alan.buehler@waterboards.ca.gov
Phone Number: 9164644615

LUST:

Global Id: T1000007010
Action Type: ENFORCEMENT
Date: 11/08/2013
Action: Staff Letter

Global Id: T1000007010
Action Type: RESPONSE
Date: 03/06/2007
Action: Correspondence

Global Id: T1000007010
Action Type: RESPONSE
Date: 02/28/2007
Action: Correspondence

Global Id: T1000007010
Action Type: RESPONSE
Date: 09/29/2015
Action: Email Correspondence

Global Id: T1000007010
Action Type: RESPONSE
Date: 01/30/2016
Action: Tank Removal Report / UST Sampling Report

Global Id: T1000007010
Action Type: ENFORCEMENT
Date: 12/14/2015
Action: Email Correspondence

Global Id: T1000007010
Action Type: RESPONSE
Date: 03/10/2014
Action: Correspondence - Regulator Responded

Global Id: T1000007010
Action Type: RESPONSE
Date: 11/30/2016
Action: Request for Closure - Regulator Responded

Global Id: T1000007010
Action Type: RESPONSE
Date: 02/14/2017
Action: Request for Closure - Regulator Responded

Global Id: T1000007010
Action Type: RESPONSE
Date: 11/30/2016
Action: Request for Closure - Regulator Responded

Global Id: T1000007010

Map ID
Direction
Distance
Elevation

MAP FINDINGS

Site

Database(s)

EDR ID Number
EPA ID Number

CITY OF STOCKTON (Continued)

S106486578

Action Type: ENFORCEMENT
Date: 04/03/2017
Action: Staff Letter

Global Id: T1000007010
Action Type: ENFORCEMENT
Date: 10/05/2015
Action: Staff Letter

Global Id: T1000007010
Action Type: ENFORCEMENT
Date: 01/26/2017
Action: Staff Letter

Global Id: T1000007010
Action Type: ENFORCEMENT
Date: 07/20/2017
Action: Closure/No Further Action Letter

Global Id: T1000007010
Action Type: Other
Date: 08/06/2001
Action: Leak Reported

Global Id: T1000007010
Action Type: ENFORCEMENT
Date: 09/01/2015
Action: Technical Correspondence / Assistance / Other

Global Id: T1000007010
Action Type: RESPONSE
Date: 08/06/2001
Action: Correspondence

LUST:

Global Id: T1000007010
Status: Open - Case Begin Date
Status Date: 08/06/2001

Global Id: T1000007010
Status: Open - Site Assessment
Status Date: 11/08/2013

Global Id: T1000007010
Status: Open - Site Assessment
Status Date: 06/03/2015

Global Id: T1000007010
Status: Completed - Case Closed
Status Date: 07/20/2017

CORTESE:

Name: CITY OF STOCKTON
Address: 800 EAST MAIN STREET
City,State,Zip: STOCKTON, CA 95202

Map ID
Direction
Distance
Elevation

MAP FINDINGS

Site

Database(s)

EDR ID Number
EPA ID Number

CITY OF STOCKTON (Continued)

S106486578

Region: CORTESE
Envirostor Id: Not reported
Global ID: T10000007010
Site/Facility Type: LUST CLEANUP SITE
Cleanup Status: COMPLETED - CASE CLOSED
Status Date: Not reported
Site Code: Not reported
Latitude: Not reported
Longitude: Not reported
Owner: Not reported
Enf Type: Not reported
Swat R: Not reported
Flag: active
Order No: Not reported
Waste Discharge System No: Not reported
Effective Date: Not reported
Region 2: Not reported
WID Id: Not reported
Solid Waste Id No: Not reported
Waste Management Uit Name: Not reported
File Name: Active Open

CERS:

Name: CITY OF STOCKTON
Address: 800 EAST MAIN STREET
City,State,Zip: STOCKTON, CA 95202
Site ID: 277032
CERS ID: T10000007010
CERS Description: Leaking Underground Storage Tank Cleanup Site

Affiliation:

Affiliation Type Desc: Regional Board Caseworker
Entity Name: ALAN M. BUEHLER - CENTRAL VALLEY RWQCB (REGION 5S)
Entity Title: Not reported
Affiliation Address: 11020 Sun Center Dr
Affiliation City: RANCHO CORDOVA
Affiliation State: CA
Affiliation Country: Not reported
Affiliation Zip: Not reported
Affiliation Phone: 9164644615

**F184
WNW
< 1/8
0.046 mi.
242 ft.**

**ESTATE OF WILLIAMS ET AL
816 E HAZELTON AVE
STOCKTON, CA 95205**

**UST U004260889
N/A**

Site 8 of 8 in cluster F

**Relative:
Higher
Actual:
18 ft.**

UST SAN JOAQUIN:
Name: ESTATE OF WILLIAMS ET AL
Address: 816 E HAZELTON AVE
City,State,Zip: STOCKTON, CA 95205
Region: SJ
Facility Id: FA0006810
Mail Address: 45 N HUNTER ST
Mail Address 2: Not reported
Mail Care of: DONALD D BOSCOE
Mail City,St,Zip: STOCKTON, CA 95202

Map ID
Direction
Distance
Elevation

MAP FINDINGS

Site

Database(s)

EDR ID Number
EPA ID Number

ESTATE OF WILLIAMS ET AL (Continued)

U004260889

Tank Rec ID: Not reported
Tank Number: 1
Tank Status: 02 - Inactive, non-billable
Tank Capacity: 1000
Product Type Desc: 09 - OTHER PETROLEUM
Program Element: 2380
Decode for Program Element: 2380 - ADDITIONAL EXISTING UST - obsolete
Chemical Form: (none)
CAS#: Not reported
CERS ID: Not reported
Cross Ref Tank ID: Not reported
LEA ID: 9
Common Name: Not reported
Date Installed: Not reported
Date of Closure: Not reported
Latitude: Not reported
Longitude: Not reported

**M185
NNW
< 1/8
0.046 mi.
245 ft.**

**EVERETT MAITRS TOWING 4 H
901 MINER AVE E
STOCKTON, CA**

**EDR Hist Auto 1014176754
N/A**

Site 12 of 35 in cluster M

**Relative:
Higher**

EDR Hist Auto

**Actual:
18 ft.**

Year:	Name:	Type:
1960	EVERETT MAITRS TOWING 4 H	AUTOMOBILE REPAIRING
1975	WADES AUTO RESTORATION BODY REP	AUTOMOBILE REPAIRING
1979	WADES AUTO RESTORATION BODY REP	AUTOMOBILE REPAIRING
1980	WADES AUTO RESTORATION & SALES	Automotive Repair Shops, NEC
1982	WADES AUTO RESTORATION & SALES	Automotive Repair Shops, NEC
1983	WADES AUTO RESTORATION & SALES	Automotive Repair Shops, NEC
1984	WADES AUTO RESTORATION BODY REP	AUTOMOBILE REPAIRING
1997	JIMS AUTO REPAIR	General Automotive Repair Shops
1998	JIMS AUTO REPAIR	General Automotive Repair Shops
1999	JIMS AUTO REPAIR AUTO RPR	AUTOMOBILE REPAIRING & SERVICE
1999	JIMS AUTO REPAIR	General Automotive Repair Shops
2000	HERBS AUTO REPAIR	General Automotive Repair Shops
2001	HERBS AUTO REPAIR	General Automotive Repair Shops
2002	HERBS AUTO REPAIR	General Automotive Repair Shops
2003	HERBS AUTO REPAIR	General Automotive Repair Shops
2004	HERBS AUTO REPAIR	General Automotive Repair Shops
2005	HERBS AUTO REPAIR	General Automotive Repair Shops
2006	HERBS AUTO REPAIR	General Automotive Repair Shops
2007	HERBS AUTO REPAIR	General Automotive Repair Shops
2008	HERBS AUTO REPAIR	General Automotive Repair Shops

MAP FINDINGS

Map ID
Direction
Distance
Elevation

Site

Database(s)

EDR ID Number
EPA ID Number

H186
ESE
< 1/8
0.047 mi.
246 ft.

THOMPSONS AUTO REPAIR & DISMANTLING
945 S PILGRIM ST
STOCKTON, CA 95205

ENVIROSTOR **S101482175**
N/A

Site 6 of 12 in cluster H

Relative:
Lower
Actual:
17 ft.

ENVIROSTOR:
Name: THOMPSONS AUTO REPAIR & DISMANTLING
Address: 945 S PILGRIM ST
City,State,Zip: STOCKTON, CA 95205
Facility ID: 39750003
Status: Refer: Other Agency
Status Date: 11/16/1994
Site Code: Not reported
Site Type: Historical
Site Type Detailed: * Historical
Acres: Not reported
NPL: NO
Regulatory Agencies: NONE SPECIFIED
Lead Agency: NONE SPECIFIED
Program Manager: Not reported
Supervisor: Referred - Not Assigned
Division Branch: Cleanup Sacramento
Assembly: 13
Senate: 05
Special Program: Not reported
Restricted Use: NO
Site Mgmt Req: NONE SPECIFIED
Funding: Not reported
Latitude: 37.94535
Longitude: -121.2734
APN: NONE SPECIFIED
Past Use: NONE SPECIFIED
Potential COC: NONE SPECIFIED
Confirmed COC: NONE SPECIFIED
Potential Description: NONE SPECIFIED
Alias Name: 39750003
Alias Type: Envirostor ID Number

Completed Info:
Completed Area Name: PROJECT WIDE
Completed Sub Area Name: Not reported
Completed Document Type: * Discovery
Completed Date: 04/12/1982
Comments: FACILITY IDENTIFIED FROM INDUSTRIAL INDEX.

Future Area Name: Not reported
Future Sub Area Name: Not reported
Future Document Type: Not reported
Future Due Date: Not reported
Schedule Area Name: Not reported
Schedule Sub Area Name: Not reported
Schedule Document Type: Not reported
Schedule Due Date: Not reported
Schedule Revised Date: Not reported

Map ID
Direction
Distance
Elevation

MAP FINDINGS

Site

Database(s)

EDR ID Number
EPA ID Number

H187
ESE
< 1/8
0.047 mi.
246 ft.

CRYSTAL AUTO DISMANTLER
945 S PILGRIM ST
STOCKTON, CA 95205
Site 7 of 12 in cluster H

CERS HAZ WASTE S121782708
CERS N/A
HWTS

Relative:
Lower
Actual:
17 ft.

CERS HAZ WASTE:
Name: CRYSTAL AUTO DISMANTLER
Address: 945 S PILGRIM ST
City,State,Zip: STOCKTON, CA 95205
Site ID: 427059
CERS ID: 10745836
CERS Description: Hazardous Waste Generator

CERS:
Name: CRYSTAL AUTO DISMANTLER
Address: 945 S PILGRIM ST
City,State,Zip: STOCKTON, CA 95205
Site ID: 427059
CERS ID: 10745836
CERS Description: Chemical Storage Facilities

Violations:
Site ID: 427059
Site Name: crystal auto dismantler
Violation Date: 9/27/2017
Citation: HSC 6.95 25508(a)(1) - California Health and Safety Code, Chapter 6.95, Section(s) 25508(a)(1)
Violation Description: Failure to establish and electronically submit an adequate emergency response plan and procedures for a release or threatened release of a hazardous material.
Violation Notes: Returned to compliance on 08/20/2019. The emergency response procedures have not been submitted. A business plan shall include the following emergency response procedures for a release or threatened release of hazardous materials, including, but not limited to, the following: - Immediate notification of local emergency personnel and the Environmental Health Department (EHD) - Procedures for the mitigation of a release or threatened release to minimize any potential harm or damage to persons, property, or the environment - Evacuation plans and procedures, including immediate notice, for the site Immediately log into the California Environmental Reporting System (CERS) at <http://cers.calepa.ca.gov/>, upload the correct or updated information, and submit to the EHD for approval.
Violation Division: San Joaquin County Environmental Health
Violation Program: HMRRP
Violation Source: CERS

Site ID: 427059
Site Name: crystal auto dismantler
Violation Date: 9/27/2017
Citation: HSC 6.95 25508(a)(1) - California Health and Safety Code, Chapter 6.95, Section(s) 25508(a)(1)
Violation Description: Failure to complete and electronically submit hazardous material inventory information for all reportable hazardous materials on site at or above reportable quantities.
Violation Notes: Returned to compliance on 08/20/2019. A reportable amount of waste oil was found on site that has not been reported. Any material that meets or exceeds the reportable quantity shall be reported in the facility's business plan. Immediately log into the California Environmental

Map ID
Direction
Distance
Elevation

MAP FINDINGS

Site

Database(s)

EDR ID Number
EPA ID Number

CRYSTAL AUTO DISMANTLER (Continued)

S121782708

Reporting System (CERS) at <http://cers.calepa.ca.gov/>, add the materials to the hazardous material inventory, and submit to the EHD for approval.

Violation Division: San Joaquin County Environmental Health
Violation Program: HMRRP
Violation Source: CERS

Site ID: 427059
Site Name: crystal auto dismantler
Violation Date: 9/27/2017
Citation: HSC 6.95 25505(c) - California Health and Safety Code, Chapter 6.95, Section(s) 25505(c)

Violation Description: Failure to have a business plan readily available to personnel of the business or the unified program facility with responsibilities for emergency response or training.

Violation Notes: Returned to compliance on 08/20/2019. Facility could not provide the Emergency Response Plan and the Chemical inventory upon request. The emergency response plans and procedures, the inventory of information required by this article, and the site map required by this section shall be readily available to personnel of the business or the unified program facility with responsibilities for emergency response or training pursuant to this section. Immediately make arrangements to have the business plan readily available for review.

Violation Division: San Joaquin County Environmental Health
Violation Program: HMRRP
Violation Source: CERS

Site ID: 427059
Site Name: crystal auto dismantler
Violation Date: 9/27/2017
Citation: HSC 6.95 25508(a)(1) - California Health and Safety Code, Chapter 6.95, Section(s) 25508(a)(1)

Violation Description: Failure to complete and electronically submit a business plan when storing/handling a hazardous material at or above reportable quantities.

Violation Notes: Returned to compliance on 08/20/2019. The facility's business plan was not submitted electronically to the California Environmental Reporting System (CERS). As of January 1, 2013, all businesses were required to submit all business plans electronically. Immediately log into the CERS at <http://cers.calepa.ca.gov/>, enter the correct or updated information, and submit to the EHD for approval.

Violation Division: San Joaquin County Environmental Health
Violation Program: HMRRP
Violation Source: CERS

Site ID: 427059
Site Name: crystal auto dismantler
Violation Date: 9/27/2017
Citation: HSC 6.95 25508(a)(1) - California Health and Safety Code, Chapter 6.95, Section(s) 25508(a)(1)

Violation Description: Failure to complete and electronically submit a site map with all required content.

Violation Notes: Returned to compliance on 08/20/2019. A site map was not completed or submitted as part of the business plan. A site map shall contain a north orientation, loading areas, internal roads, adjacent streets, storm and sewer drains, access and exit points, emergency shutoffs, evacuation staging areas, hazardous material handling and storage

Map ID
Direction
Distance
Elevation

MAP FINDINGS

Site

Database(s)

EDR ID Number
EPA ID Number

CRYSTAL AUTO DISMANTLER (Continued)

S121782708

areas, and emergency response equipment. If a site map element is not applicable for your facility then list it on the map and label as G NA". Immediately log into the California Environmental Reporting System (CERS) at <http://cers.calepa.ca.gov/>, upload the correct or updated information, and submit to the EHD for approval.

Violation Division: San Joaquin County Environmental Health
Violation Program: HMRRP
Violation Source: CERS

Site ID: 427059
Site Name: crystal auto dismantler
Violation Date: 9/27/2017
Citation: HSC 6.95 25508.2 - California Health and Safety Code, Chapter 6.95, Section(s) 25508.2

Violation Description: Failure to annually review and electronically certify that the business plan is complete and accurate on or before the annual due date.

Violation Notes: Returned to compliance on 08/20/2019. The business plan information has not been reviewed and resubmitted in the California Environmental Reporting System (CERS) annually. The hazardous materials inventory shall be submitted by January 15 of each calendar year and may be submitted beginning November 1 of the previous year. Immediately log into the CERS at <http://cers.calepa.ca.gov/>, enter the correct or updated information, and submit to the EHD for approval.

Violation Division: San Joaquin County Environmental Health
Violation Program: HMRRP
Violation Source: CERS

Site ID: 427059
Site Name: crystal auto dismantler
Violation Date: 9/27/2017
Citation: 19 CCR 6.95 25508(a)(1) - California Code of Regulations, Title 19, Chapter 6.95, Section(s) 25508(a)(1)

Violation Description: Failure to complete and electronically submit the Business Activities Page and/or Business Owner Operator Identification Page.

Violation Notes: Returned to compliance on 09/27/2017. The Business Activities and the Business Owner/Operator Identification forms have not been submitted. This information must be current and submitted as part of the business plan. Immediately log into the California Environmental Reporting System (CERS) at <http://cers.calepa.ca.gov/>, enter the correct or updated information, and submit to the EHD for approval. This was corrected on site.

Violation Division: San Joaquin County Environmental Health
Violation Program: HMRRP
Violation Source: CERS

Site ID: 427059
Site Name: crystal auto dismantler
Violation Date: 9/27/2017
Citation: HSC 6.95 25507 - California Health and Safety Code, Chapter 6.95, Section(s) 25507

Violation Description: Failure to adequately establish and implement a business plan when storing/handling a hazardous material at or above reportable quantities.

Violation Notes: Returned to compliance on 08/20/2019. A Hazardous Materials Business Plan has not been established or implemented. A Hazardous Materials Business Plan shall be established and implemented for emergency

Map ID
Direction
Distance
Elevation

MAP FINDINGS

Site

Database(s)

EDR ID Number
EPA ID Number

CRYSTAL AUTO DISMANTLER (Continued)

S121782708

response to a release or threatened release of a hazardous material when storing hazardous materials at or above the thresholds quantities of 55 gallons for materials that are liquids, 500 pounds for solids, or 200 cubic feet for compressed gas, at standard temperature and pressure. Immediately log into the California Environmental Reporting System (CERS) at <http://cers.calepa.ca.gov/>, enter the required information, and submit for review by the EHD.

Violation Division: San Joaquin County Environmental Health
Violation Program: HMRRP
Violation Source: CERS

Evaluation:

Eval General Type: Other/Unknown
Eval Date: 09-26-2017
Violations Found: No
Eval Type: Other, not routine, done by local agency
Eval Notes: Attempted hazardous materials survey of the site; owner not on-site and requested to be present; scheduled for tomorrow P.M. with Mr. Harooni.

Eval Division: San Joaquin County Environmental Health
Eval Program: HMRRP
Eval Source: CERS

Eval General Type: Compliance Evaluation Inspection
Eval Date: 09-27-2017
Violations Found: Yes
Eval Type: Routine done by local agency
Eval Notes: Complete and submit a copy of the Return to Compliance Certification form to the EHD with a statement documenting the corrective actions that have been or will be taken for each violation, and any supporting paperwork, within 30 days of receiving the completed inspection report. At this location since at least 2014. Assisted with CERS account setup and submittal of the Facility Information Section at the time of inspection. Please be aware as of January 1, 2013, all businesses were required to submit all hazardous materials information online to the California Environmental Reporting System (CERS) at <http://cers.calepa.ca.gov>. Be sure to include your hazardous material activity in the Businesses Activities section in CERS in addition to any other relevant activities and required fields. For assistance with CERS, contact Toby Morelli at tmorelli@sjcehd.com or 209-468-3421.

Eval Division: San Joaquin County Environmental Health
Eval Program: HMRRP
Eval Source: CERS

Enforcement Action:

Site ID: 427059
Site Name: crystal auto dismantler
Site Address: 945 S PILGRIM ST
Site City: STOCKTON
Site Zip: 95205
Enf Action Date: 09-27-2017
Enf Action Type: Notice of Violation (Unified Program)
Enf Action Description: Notice of Violation Issued by the Inspector at the Time of Inspection
Enf Action Notes: Not reported
Enf Action Division: San Joaquin County Environmental Health
Enf Action Program: HMRRP

Map ID
Direction
Distance
Elevation

MAP FINDINGS

Site

Database(s)

EDR ID Number
EPA ID Number

CRYSTAL AUTO DISMANTLER (Continued)

S121782708

Enf Action Source: CERS

Coordinates:
Site ID: 427059
Facility Name: crystal auto dismantler
Env Int Type Code: HMBP
Program ID: 10745836
Coord Name: Not reported
Ref Point Type Desc: Center of a facility or station.
Latitude: 37.945350
Longitude: -121.273450

Affiliation:
Affiliation Type Desc: CUPA District
Entity Name: San Joaquin Cnty Env Health
Entity Title: Not reported
Affiliation Address: 1868 East Hazelton Avenue
Affiliation City: Stockton
Affiliation State: CA
Affiliation Country: Not reported
Affiliation Zip: 95205-6232
Affiliation Phone: (209) 468-3420

Affiliation Type Desc: Identification Signer
Entity Name: Nasir Harooni
Entity Title: owner
Affiliation Address: Not reported
Affiliation City: Not reported
Affiliation State: Not reported
Affiliation Country: Not reported
Affiliation Zip: Not reported
Affiliation Phone: Not reported

Affiliation Type Desc: Legal Owner
Entity Name: Nasir Harooni
Entity Title: Not reported
Affiliation Address: 945 s pilgrim st
Affiliation City: stockton
Affiliation State: CA
Affiliation Country: United States
Affiliation Zip: 95205
Affiliation Phone: (209) 451-1542

Affiliation Type Desc: Document Preparer
Entity Name: nasir harooni
Entity Title: Not reported
Affiliation Address: Not reported
Affiliation City: Not reported
Affiliation State: Not reported
Affiliation Country: Not reported
Affiliation Zip: Not reported
Affiliation Phone: Not reported

Affiliation Type Desc: Facility Mailing Address
Entity Name: Mailing Address
Entity Title: Not reported

Map ID
Direction
Distance
Elevation

MAP FINDINGS

Site

Database(s)

EDR ID Number
EPA ID Number

CRYSTAL AUTO DISMANTLER (Continued)

S121782708

Affiliation Address: 945 s pilgrim st
Affiliation City: stockton
Affiliation State: CA
Affiliation Country: Not reported
Affiliation Zip: 95205
Affiliation Phone: Not reported

Affiliation Type Desc: Environmental Contact
Entity Name: Nasir Harooni
Entity Title: Not reported
Affiliation Address: 945 s pilgrim st
Affiliation City: stockton
Affiliation State: CA
Affiliation Country: Not reported
Affiliation Zip: 95205
Affiliation Phone: Not reported

Affiliation Type Desc: Operator
Entity Name: Nasir Harooni
Entity Title: Not reported
Affiliation Address: Not reported
Affiliation City: Not reported
Affiliation State: Not reported
Affiliation Country: Not reported
Affiliation Zip: Not reported
Affiliation Phone: (209) 451-1542

Affiliation Type Desc: Parent Corporation
Entity Name: crystal auto dismantler
Entity Title: Not reported
Affiliation Address: Not reported
Affiliation City: Not reported
Affiliation State: Not reported
Affiliation Country: Not reported
Affiliation Zip: Not reported
Affiliation Phone: Not reported

HWTS:

Name: CRYSTAL AUTO DISMANTLER
Address: 945 S PILGRIM ST
Address 2: Not reported
City,State,Zip: STOCKTON, CA 95205
EPA ID: CAL000387970
Inactive Date: 06/30/2016
Create Date: 08/02/2013
Last Act Date: 01/12/2017
Mailing Name: Not reported
Mailing Address: 945 S PILGRIM ST
Mailing Address 2: Not reported
Mailing City,State,Zip: STOCKTON, CA 95205
Owner Name: NASIR HAROONI
Owner Address: 2432 WESLEY LN
Owner Address 2: Not reported
Owner City,State,Zip: STOCKTON, CA 95206
Contact Name: NASIR HAROONI
Contact Address: 2432 WESLEY LN

Map ID
 Direction
 Distance
 Elevation

MAP FINDINGS

Site

Database(s)

EDR ID Number
 EPA ID Number

CRYSTAL AUTO DISMANTLER (Continued)

S121782708

Contact Address 2: 945 S.PILGRIM ST STOCKTON CA 95205
 City,State,Zip: STOCKTON, CA 95206

NAICS:
 EPA ID: CAL000387970
 Create Date: 2013-08-02 13:29:04
 NAICS Code: 811111
 NAICS Description: General Automotive Repair
 Issued EPA ID Date: 2013-08-02 13:29:04
 Inactive Date: 2016-06-30 00:00:00
 Facility Name: CRYSTAL AUTO DISMANTLER
 Facility Address: 945 S PILGRIM ST
 Facility Address 2: Not reported
 Facility City: STOCKTON
 Facility County: 39
 Facility State: CA
 Facility Zip: 95205

H188
ESE
< 1/8
0.047 mi.
246 ft.
Relative:
Lower
Actual:
17 ft.

TAD RADIATOR SERVICE AUTO RADIATOR
945 S PILGRIM ST
STOCKTON, CA 95205
Site 8 of 12 in cluster H

EDR Hist Auto 1014168859
N/A

EDR Hist Auto

Year:	Name:	Type:
1970	THOMPSON AUTO REPAIR & DISMANTL	AUTOMOBILE REPAIRING
1971	THOMPSONS AUTO RP & DISMANTLNG	Automotive Repair Shops, NEC
1972	THOMPSONS AUTO RP & DISMANTLNG	General Automotive Repair Shops
1973	THOMPSONS AUTO RP & DISMANTLNG	General Automotive Repair Shops
1974	THOMPSONS AUTO RP & DISMANTLNG	Scrap And Waste Materials
1975	THOMPSON AUTO REPAIR & DISMANTL	AUTOMOBILE REPAIRING
1975	THOMPSONS AT RP & DISMANTLING	Scrap And Waste Materials
1979	THOMPSON AUTO REPAIR & DISMANTL	AUTOMOBILE REPAIRING
1990	THOMPSON AUTO & DISMANTLING	AUTOMOBILE REPAIRING
1990	TAD RADIATOR SERVICE AUTO RADIA	AUTOMOBILE RADIATOR REPAIRERS
1990	THOMPSONS AUTO DISMANTLING	Scrap And Waste Materials, NEC
1991	THOMPSONS AUTO DISMANTLING	Scrap And Waste Materials, NEC
2000	V&S REPAIR	General Automotive Repair Shops
2001	V&S REPAIR	General Automotive Repair Shops
2002	V&S REPAIR	General Automotive Repair Shops
2003	V&S REPAIR	General Automotive Repair Shops
2004	V&S REPAIR	General Automotive Repair Shops
2005	V&S REPAIR	General Automotive Repair Shops
2006	V&S REPAIR	General Automotive Repair Shops
2007	V&S REPAIR	General Automotive Repair Shops
2008	V&S REPAIR	General Automotive Repair Shops
2013	CRYSTAL AUTO DISMANTELER	General Automotive Repair Shops
2014	CRYSTAL AUTO DISMANTLER	General Automotive Repair Shops

Map ID
Direction
Distance
Elevation

MAP FINDINGS

Site

Database(s)

EDR ID Number
EPA ID Number

H189
ESE
< 1/8
0.047 mi.
248 ft.

PORT CITY STEEL
941 S PILGRIM ST
STOCKTON, CA 95205

HIST UST
CERS
U001603571
N/A

Site 9 of 12 in cluster H

Relative:
Higher

Actual:
18 ft.

HIST UST:
Name: SAN JOAQUIN STEEL CO INC
Address: 941 S PILGRIM STREET
City,State,Zip: STOCKTON, CA 95205
File Number: 0002B31B
URL: <http://geotracker.waterboards.ca.gov/ustpdfs/pdf/0002B31B.pdf>
Region: STATE
Facility ID: 00000007175
Facility Type: Other
Other Type: STEEL FABRICATOR
Contact Name: WILLIAM E. BURCH
Telephone: 2099480541
Owner Name: SAN JOAQUIN STEEL CO., INC.
Owner Address: 941 S. PILGRIM STREET
Owner City,St,Zip: STOCKTON, CA 95205
Total Tanks: 0001

Tank Num: 001
Container Num: 1
Year Installed: Not reported
Tank Capacity: 00000000
Tank Used for: Not reported
Type of Fuel: Not reported
Container Construction Thickness: Not reported
Leak Detection: None

[Click here for Geo Tracker PDF:](#)

CERS:
Name: PORT CITY STEEL
Address: 941 S PILGRIM ST
City,State,Zip: STOCKTON, CA 95205
Site ID: 518832
CERS ID: 10183413
CERS Description: Chemical Storage Facilities

Violations:
Site ID: 518832
Site Name: PORT CITY STEEL
Violation Date: 2/11/2019
Citation: HSC 6.95 25508(a)(1) - California Health and Safety Code, Chapter 6.95, Section(s) 25508(a)(1)
Violation Description: Failure to complete and electronically submit hazardous material inventory information for all reportable hazardous materials on site at or above reportable quantities.
Violation Notes: Returned to compliance on 03/13/2019. 503 cubic feet of compressed oxygen, 712 cubic feet of acetylene, and 150 pounds of carbon dioxide were found on site that have not been reported. Any material that meets or exceeds the reportable quantity shall be reported in the facility's business plan. Immediately log into the California Environmental Reporting System (CERS) at <http://cers.calepa.ca.gov/>, add the materials to the hazardous material inventory, and submit to the EHD for approval.

Map ID
Direction
Distance
Elevation

MAP FINDINGS

Site

Database(s)

EDR ID Number
EPA ID Number

PORT CITY STEEL (Continued)

U001603571

Violation Division: San Joaquin County Environmental Health
Violation Program: HMRRP
Violation Source: CERS

Site ID: 518832
Site Name: PORT CITY STEEL
Violation Date: 2/11/2019
Citation: HSC 6.95 25508(a)(1) - California Health and Safety Code, Chapter 6.95, Section(s) 25508(a)(1)
Violation Description: Failure to establish and electronically submit an adequate training program in safety procedures in the event of a release or threatened release of a hazardous material.
Violation Notes: Returned to compliance on 03/13/2019. A training program was not submitted. Training programs for all employees and annual training, including refresher courses, shall include safety procedures for the event of a release or threatened release of a hazardous material, including, but not limited to, familiarity with the facility's emergency response plans and procedures. These training programs may take into consideration of each employee. Immediately prepare or update the facility's training program, log into the California Environmental Reporting System (CERS) at <http://cers.calepa.ca.gov/>, upload the correct or updated information, and submit to the EHD for approval.

Violation Division: San Joaquin County Environmental Health
Violation Program: HMRRP
Violation Source: CERS

Site ID: 518832
Site Name: PORT CITY STEEL
Violation Date: 2/11/2019
Citation: HSC 6.95 25508(a)(1) - California Health and Safety Code, Chapter 6.95, Section(s) 25508(a)(1)
Violation Description: Failure to complete and electronically submit the Business Activities Page and/or Business Owner Operator Identification Page.
Violation Notes: Returned to compliance on 03/01/2019. The Business Owner/Operator Identification form has not been submitted. This information must be current and submitted as part of the business plan. Immediately log into the California Environmental Reporting System (CERS) at <http://cers.calepa.ca.gov/>, enter the correct or updated information, and submit to the EHD for approval.

Violation Division: San Joaquin County Environmental Health
Violation Program: HMRRP
Violation Source: CERS

Site ID: 518832
Site Name: PORT CITY STEEL
Violation Date: 2/11/2019
Citation: HSC 6.95 25508(a)(1) - California Health and Safety Code, Chapter 6.95, Section(s) 25508(a)(1)
Violation Description: Failure to complete and electronically submit a site map with all required content.
Violation Notes: Returned to compliance on 03/01/2019. A site map was not completed or submitted as part of the business plan. A site map shall contain a north orientation, loading areas, internal roads, adjacent streets, storm and sewer drains, access and exit points, emergency shutoffs, evacuation staging areas, hazardous material handling and storage areas, and emergency response equipment. If a site map element is not

Map ID
Direction
Distance
Elevation

MAP FINDINGS

Site

Database(s)

EDR ID Number
EPA ID Number

PORT CITY STEEL (Continued)

U001603571

applicable for your facility then list it on the map and label as G NA". Immediately log into the California Environmental Reporting System (CERS) at <http://cers.calepa.ca.gov/>, upload the correct or updated information, and submit to the EHD for approval.

Violation Division: San Joaquin County Environmental Health
Violation Program: HMRRP
Violation Source: CERS

Site ID: 518832
Site Name: PORT CITY STEEL
Violation Date: 2/11/2019
Citation: HSC 6.95 25505(a)(4) - California Health and Safety Code, Chapter 6.95, Section(s) 25505(a)(4)

Violation Description: Failure to provide initial and annual training to all employees in safety procedures in the event of a release or threatened release of a hazardous material or failure to document and maintain training records for a minimum of three years.

Violation Notes: Returned to compliance on 03/13/2019. Employee training records were not available at the time of inspection. The business plan shall include provisions for ensuring that appropriate personnel receive initial and annual refresher training. This training shall be documented electronically or by hard copy and shall be made available for a minimum of three years. Immediately provide employee training for appropriate personnel and submit a copy of the training records to the EHD.

Violation Division: San Joaquin County Environmental Health
Violation Program: HMRRP
Violation Source: CERS

Site ID: 518832
Site Name: PORT CITY STEEL
Violation Date: 2/11/2019
Citation: HSC 6.95 25507 - California Health and Safety Code, Chapter 6.95, Section(s) 25507

Violation Description: Failure to adequately establish and implement a business plan when storing/handling a hazardous material at or above reportable quantities.

Violation Notes: Returned to compliance on 03/13/2019. A Hazardous Materials Business Plan has not been established or implemented. A Hazardous Materials Business Plan shall be established and implemented for emergency response to a release or threatened release of a hazardous material when storing hazardous materials at or above the thresholds quantities of 55 gallons for materials that are liquids, 500 pounds for solids, or 200 cubic feet for compressed gas, at standard temperature and pressure. Immediately log into the California Environmental Reporting System (CERS) at <http://cers.calepa.ca.gov/>, enter the required information, and submit for review by the EHD.

Violation Division: San Joaquin County Environmental Health
Violation Program: HMRRP
Violation Source: CERS

Site ID: 518832
Site Name: PORT CITY STEEL
Violation Date: 2/11/2019
Citation: HSC 6.95 25505(c) - California Health and Safety Code, Chapter 6.95, Section(s) 25505(c)

Violation Description: Failure to have a business plan readily available to personnel of the

Map ID
Direction
Distance
Elevation

MAP FINDINGS

Site

Database(s)

EDR ID Number
EPA ID Number

PORT CITY STEEL (Continued)

U001603571

Violation Notes: business or the unified program facility with responsibilities for emergency response or training. Returned to compliance on 03/13/2019. Facility could not provide the Emergency Response Plan and the Chemical inventory upon request. The emergency response plans and procedures, the inventory of information required by this article, and the site map required by this section shall be readily available to personnel of the business or the unified program facility with responsibilities for emergency response or training pursuant to this section. Immediately make arrangements to have the business plan readily available for review.

Violation Division: San Joaquin County Environmental Health
Violation Program: HMRRP
Violation Source: CERS

Site ID: 518832
Site Name: PORT CITY STEEL
Violation Date: 2/11/2019
Citation: HSC 6.95 25508.2 - California Health and Safety Code, Chapter 6.95, Section(s) 25508.2

Violation Description: Failure to annually review and electronically certify that the business plan is complete and accurate on or before the annual due date.

Violation Notes: Returned to compliance on 03/13/2019. The business plan information has not been reviewed and resubmitted in the California Environmental Reporting System (CERS) annually. The hazardous materials inventory shall be submitted by January 15 of each calendar year and may be submitted beginning November 1 of the previous year. Immediately log into the CERS at <http://cers.calepa.ca.gov/>, enter the correct or updated information, and submit to the EHD for approval.

Violation Division: San Joaquin County Environmental Health
Violation Program: HMRRP
Violation Source: CERS

Site ID: 518832
Site Name: PORT CITY STEEL
Violation Date: 2/11/2019
Citation: HSC 6.95 25508(a)(1) - California Health and Safety Code, Chapter 6.95, Section(s) 25508(a)(1)

Violation Description: Failure to establish and electronically submit an adequate emergency response plan and procedures for a release or threatened release of a hazardous material.

Violation Notes: Returned to compliance on 03/13/2019. The emergency response procedures have not been submitted. A business plan shall include the following emergency response procedures for a release or threatened release of hazardous materials, including, but not limited to, the following: - Immediate notification of local emergency personnel and the Environmental Health Department (EHD) - Procedures for the mitigation of a release or threatened release to minimize any potential harm or damage to persons, property, or the environment - Evacuation plans and procedures, including immediate notice, for the site Immediately log into the California Environmental Reporting System (CERS) at <http://cers.calepa.ca.gov/>, upload the correct or updated information, and submit to the EHD for approval.

Violation Division: San Joaquin County Environmental Health
Violation Program: HMRRP
Violation Source: CERS

Map ID
Direction
Distance
Elevation

MAP FINDINGS

Site

Database(s)

EDR ID Number
EPA ID Number

PORT CITY STEEL (Continued)

U001603571

Site ID: 518832
Site Name: PORT CITY STEEL
Violation Date: 2/11/2019
Citation: HSC 6.95 25508(a)(1) - California Health and Safety Code, Chapter 6.95, Section(s) 25508(a)(1)
Violation Description: Failure to complete and electronically submit a business plan when storing/handling a hazardous material at or above reportable quantities.
Violation Notes: Returned to compliance on 03/13/2019. The Business Owner/Operator Identification form has not been submitted. This information must be current and submitted as part of the business plan. Immediately log into the California Environmental Reporting System (CERS) at <http://cers.calepa.ca.gov/>, enter the correct or updated information, and submit to the EHD for approval.
Violation Division: San Joaquin County Environmental Health
Violation Program: HMRRP
Violation Source: CERS

Evaluation:
Eval General Type: Compliance Evaluation Inspection
Eval Date: 02-11-2019
Violations Found: Yes
Eval Type: Routine done by local agency
Eval Notes: Complete and submit a copy of the Return to Compliance Certification form to the EHD with a statement documenting the corrective actions that have been or will be taken for each violation, and any supporting paperwork, within 30 days of receiving the completed inspection report. Facility does not have internal roads, emergency shutoffs and these elements were not addressed on the site map. Please address this by either writing G NAG for not applicable or a statement that says the element is not on site. Please correct this by the next submittal. Business has been at this location at least 20 years. Starting September 1, 2018, all in-office CERS help will be provided at EHD hourly rate (\$152). To schedule an appointment, please call (209) 468-3420.
Eval Division: San Joaquin County Environmental Health
Eval Program: HMRRP
Eval Source: CERS

Coordinates:
Site ID: 518832
Facility Name: PORT CITY STEEL
Env Int Type Code: HMBP
Program ID: 10183413
Coord Name: Not reported
Ref Point Type Desc: Center of a facility or station.
Latitude: 37.945750
Longitude: -121.273500

Affiliation:
Affiliation Type Desc: CUPA District
Entity Name: San Joaquin Cnty Env Health
Entity Title: Not reported
Affiliation Address: 1868 East Hazelton Avenue
Affiliation City: Stockton
Affiliation State: CA

Map ID
Direction
Distance
Elevation

MAP FINDINGS

Site

Database(s)

EDR ID Number
EPA ID Number

PORT CITY STEEL (Continued)

U001603571

Affiliation Country: Not reported
Affiliation Zip: 95205-6232
Affiliation Phone: (209) 468-3420

Affiliation Type Desc: Environmental Contact
Entity Name: Gary Tofanelli
Entity Title: Not reported
Affiliation Address: 941 S PILGRIM ST
Affiliation City: STOCKTON
Affiliation State: CA
Affiliation Country: Not reported
Affiliation Zip: 95205
Affiliation Phone: Not reported

Affiliation Type Desc: Operator
Entity Name: Gary Tofanelli
Entity Title: Not reported
Affiliation Address: Not reported
Affiliation City: Not reported
Affiliation State: Not reported
Affiliation Country: Not reported
Affiliation Zip: Not reported
Affiliation Phone: (209) 948-2042

Affiliation Type Desc: Legal Owner
Entity Name: TOFANELLI, GARY
Entity Title: Not reported
Affiliation Address: 941 S PILGRIM ST
Affiliation City: STOCKTON
Affiliation State: CA
Affiliation Country: United States
Affiliation Zip: 95205
Affiliation Phone: (209) 948-2042

Affiliation Type Desc: Parent Corporation
Entity Name: PORT CITY STEEL
Entity Title: Not reported
Affiliation Address: Not reported
Affiliation City: Not reported
Affiliation State: Not reported
Affiliation Country: Not reported
Affiliation Zip: Not reported
Affiliation Phone: Not reported

Affiliation Type Desc: Facility Mailing Address
Entity Name: Mailing Address
Entity Title: Not reported
Affiliation Address: 941 S PILGRIM ST
Affiliation City: STOCKTON
Affiliation State: CA
Affiliation Country: Not reported
Affiliation Zip: 95205
Affiliation Phone: Not reported

MAP FINDINGS

Map ID
Direction
Distance
Elevation

Site

Database(s)

EDR ID Number
EPA ID Number

G190
SSW
< 1/8
0.048 mi.
253 ft.

SISCO FIX IT SHOP
817 ANDERSON E
STOCKTON, CA

Site 20 of 20 in cluster G

EDR Hist Auto **1014187268**
N/A

Relative:
Lower

EDR Hist Auto

Actual:
17 ft.

Year: Name:
1960 SISCO FIX IT SHOP

Type:
REPAIR SHOPS

M191
North
< 1/8
0.049 mi.
257 ft.

LOOMIS ARMORED INC
243 N UNION ST
STOCKTON, CA 95205

Site 13 of 35 in cluster M

UST **U004260958**
N/A

Relative:
Higher

UST SAN JOAQUIN:

Actual:
19 ft.

Name:	LOOMIS ARMORED INC
Address:	243 N UNION ST
City,State,Zip:	STOCKTON, CA 95205
Region:	SJ
Facility Id:	FA0009431
Mail Address:	243 N UNION ST
Mail Address 2:	Not reported
Mail Care of:	Not reported
Mail City,St,Zip:	STOCKTON, CA 95205
Tank Rec ID:	Not reported
Tank Number:	1
Tank Status:	02 - Inactive, non-billable
Tank Capacity:	5000
Product Type Desc:	1a - REGULAR UNLEADED
Program Element:	2380
Decode for Program Element:	2380 - ADDITIONAL EXISTING UST - obsolete
Chemical Form:	(none)
CAS#:	Not reported
CERS ID:	Not reported
Cross Ref Tank ID:	Not reported
LEA ID:	9
Common Name:	Not reported
Date Installed:	Not reported
Date of Closure:	Not reported
Latitude:	37.9574744107
Longitude:	-121.2777409057
Tank Rec ID:	Not reported
Tank Number:	2
Tank Status:	02 - Inactive, non-billable
Tank Capacity:	5000
Product Type Desc:	1a - REGULAR UNLEADED
Program Element:	2380
Decode for Program Element:	2380 - ADDITIONAL EXISTING UST - obsolete
Chemical Form:	(none)
CAS#:	Not reported
CERS ID:	Not reported
Cross Ref Tank ID:	Not reported
LEA ID:	9
Common Name:	Not reported

Map ID
 Direction
 Distance
 Elevation

MAP FINDINGS

Site

Database(s)

EDR ID Number
 EPA ID Number

LOOMIS ARMORED INC (Continued)

U004260958

Date Installed: Not reported
 Date of Closure: Not reported
 Latitude: 37.9574744107
 Longitude: -121.2777409057

M192
North
< 1/8
0.049 mi.
257 ft.

LOOMIS FARGO CO
243 N UNION ST
STOCKTON, CA 95205

RCRA NonGen / NLR

1024793444
CAL000138664

Site 14 of 35 in cluster M

Relative:
Higher
Actual:
19 ft.

RCRA Listings:	
Date Form Received by Agency:	1996-12-06 00:00:00.0
Handler Name:	LOOMIS FARGO CO
Handler Address:	243 N UNION ST
Handler City,State,Zip:	STOCKTON, CA 95205-0000
EPA ID:	CAL000138664
Contact Name:	SHARON MCKINNEY
Contact Address:	1717 E STREET
Contact City,State,Zip:	SACRAMENTO, CA 95811
Contact Telephone:	916-431-4556
Contact Fax:	Not reported
Contact Email:	SHARON.MCKINNEY@US.LOOMIS.COM
Contact Title:	Not reported
EPA Region:	09
Land Type:	Not reported
Federal Waste Generator Description:	Not a generator, verified
Non-Notifier:	Not reported
Biennial Report Cycle:	Not reported
Accessibility:	Not reported
Active Site Indicator:	Handler Activities
State District Owner:	Not reported
State District:	Not reported
Mailing Address:	1717 E ST
Mailing City,State,Zip:	SACRAMENTO, CA 95811-0000
Owner Name:	LOOMIS FARGO & CO
Owner Type:	Other
Operator Name:	SHARON MCKINNEY
Operator Type:	Other
Short-Term Generator Activity:	No
Importer Activity:	No
Mixed Waste Generator:	No
Transporter Activity:	No
Transfer Facility Activity:	No
Recycler Activity with Storage:	No
Small Quantity On-Site Burner Exemption:	No
Smelting Melting and Refining Furnace Exemption:	No
Underground Injection Control:	No
Off-Site Waste Receipt:	No
Universal Waste Indicator:	Yes
Universal Waste Destination Facility:	Yes
Federal Universal Waste:	No
Active Site Fed-Reg Treatment Storage and Disposal Facility:	Not reported
Active Site Converter Treatment storage and Disposal Facility:	Not reported
Active Site State-Reg Treatment Storage and Disposal Facility:	Not reported
Active Site State-Reg Handler:	---
Federal Facility Indicator:	Not reported
Hazardous Secondary Material Indicator:	N

Map ID
 Direction
 Distance
 Elevation

MAP FINDINGS

Site

Database(s)

EDR ID Number
 EPA ID Number

LOOMIS FARGO CO (Continued)

1024793444

Sub-Part K Indicator:	Not reported
Commercial TSD Indicator:	No
Treatment Storage and Disposal Type:	Not reported
2018 GPRA Permit Baseline:	Not on the Baseline
2018 GPRA Renewals Baseline:	Not on the Baseline
Permit Renewals Workload Universe:	Not reported
Permit Workload Universe:	Not reported
Permit Progress Universe:	Not reported
Post-Closure Workload Universe:	Not reported
Closure Workload Universe:	Not reported
202 GPRA Corrective Action Baseline:	No
Corrective Action Workload Universe:	No
Subject to Corrective Action Universe:	No
Non-TSDs Where RCRA CA has Been Imposed Universe:	No
TSDs Potentially Subject to CA Under 3004 (u)/(v) Universe:	No
TSDs Only Subject to CA under Discretionary Auth Universe:	No
Corrective Action Priority Ranking:	No NCAPS ranking
Environmental Control Indicator:	No
Institutional Control Indicator:	No
Human Exposure Controls Indicator:	N/A
Groundwater Controls Indicator:	N/A
Operating TSDF Universe:	Not reported
Full Enforcement Universe:	Not reported
Significant Non-Complier Universe:	No
Unaddressed Significant Non-Complier Universe:	No
Addressed Significant Non-Complier Universe:	No
Significant Non-Complier With a Compliance Schedule Universe:	No
Financial Assurance Required:	Not reported
Handler Date of Last Change:	2018-09-05 15:43:04.0
Recognized Trader-Importer:	No
Recognized Trader-Exporter:	No
Importer of Spent Lead Acid Batteries:	No
Exporter of Spent Lead Acid Batteries:	No
Recycler Activity Without Storage:	No
Manifest Broker:	No
Sub-Part P Indicator:	No

Handler - Owner Operator:

Owner/Operator Indicator:	Operator
Owner/Operator Name:	SHARON MCKINNEY
Legal Status:	Other
Date Became Current:	Not reported
Date Ended Current:	Not reported
Owner/Operator Address:	1717 E STREET
Owner/Operator City,State,Zip:	SACRAMENTO, CA 95811
Owner/Operator Telephone:	916-431-4556
Owner/Operator Telephone Ext:	Not reported
Owner/Operator Fax:	Not reported
Owner/Operator Email:	Not reported
Owner/Operator Indicator:	Owner
Owner/Operator Name:	LOOMIS FARGO & CO
Legal Status:	Other
Date Became Current:	Not reported
Date Ended Current:	Not reported
Owner/Operator Address:	2500 CITYWEST BLVD

Map ID
 Direction
 Distance
 Elevation

MAP FINDINGS

Site

Database(s)

EDR ID Number
 EPA ID Number

LOOMIS FARGO CO (Continued)

1024793444

Owner/Operator City,State,Zip:	HOUSTON, TX 77042-3000
Owner/Operator Telephone:	713-435-6700
Owner/Operator Telephone Ext:	Not reported
Owner/Operator Fax:	Not reported
Owner/Operator Email:	Not reported

Historic Generators:

Receive Date:	1996-12-06 00:00:00.0
Handler Name:	LOOMIS FARGO CO
Federal Waste Generator Description:	Not a generator, verified
State District Owner:	Not reported
Large Quantity Handler of Universal Waste:	No
Recognized Trader Importer:	No
Recognized Trader Exporter:	No
Spent Lead Acid Battery Importer:	No
Spent Lead Acid Battery Exporter:	No
Current Record:	Yes
Non Storage Recycler Activity:	Not reported
Electronic Manifest Broker:	Not reported

List of NAICS Codes and Descriptions:

NAICS Code:	561613
NAICS Description:	ARMORED CAR SERVICES

Facility Has Received Notices of Violation:

No Violations Found:

Evaluation Action Summary:

No Evaluations Found:

M193
North
< 1/8
0.049 mi.
257 ft.

LOOMIS ARMORED CAR SERVICE IN
243 NORTH UNION STREET
STOCKTON, CA 95205
Site 15 of 35 in cluster M

HIST UST **S113075716**
HAZNET **N/A**
HWTS

Relative:
Higher
Actual:
19 ft.

HIST UST:	
Name:	LOOMIS ARMORED CAR SERVICE IN
Address:	243 NORTH UNION STREET
City,State,Zip:	STOCKTON, CA 95205
File Number:	0002FEC5
URL:	http://geotracker.waterboards.ca.gov/ustpdfs/pdf/0002FEC5.pdf
Region:	Not reported
Facility ID:	Not reported
Facility Type:	Not reported
Other Type:	Not reported
Contact Name:	Not reported
Telephone:	Not reported
Owner Name:	Not reported
Owner Address:	Not reported
Owner City,St,Zip:	Not reported
Total Tanks:	Not reported
Tank Num:	Not reported

Map ID
Direction
Distance
Elevation

MAP FINDINGS

Site

Database(s)

EDR ID Number
EPA ID Number

LOOMIS ARMORED CAR SERVICE IN (Continued)

S113075716

Container Num: Not reported
Year Installed: Not reported
Tank Capacity: Not reported
Tank Used for: Not reported
Type of Fuel: Not reported
Container Construction Thickness: Not reported
Leak Detection: Not reported

[Click here for Geo Tracker PDF:](#)

HAZNET:

Name: LOOMIS FARGO CO
Address: 243 N UNION ST
Address 2: Not reported
City,State,Zip: STOCKTON, CA 952050000
Contact: Sharon McKinney
Telephone: 9164314556
Mailing Name: Not reported
Mailing Address: 1717 E ST

Year: 2000
Gepaid: CAL000138664
TSD EPA ID: CAD980694103
CA Waste Code: 134 - Aqueous solution with total organic residues less than 10 percent
Disposal Method: R01 - Recycler
Tons: 0.231

Year: 1999
Gepaid: CAL000138664
TSD EPA ID: CAD099452708
CA Waste Code: 134 - Aqueous solution with total organic residues less than 10 percent
Disposal Method: R01 - Recycler
Tons: 0.21

Additional Info:

Year: 2000
Gen EPA ID: CAL000138664

Shipment Date: 20000517
Creation Date: 7/12/2000 0:00:00
Receipt Date: 20000519
Manifest ID: 99645276
Trans EPA ID: CAL000827878
Trans Name: Not reported
Trans 2 EPA ID: CAD980694103
Trans 2 Name: Not reported
TSD EPA ID: CAD980694103
Trans Name: Not reported
TSD EPA ID: CAD980694103
TSD EPA Name: Not reported
Waste Code Description: 134 - Aqueous solution with <10% total organic residues
RCRA Code: Not reported
Meth Code: R01 - Recycler

Map ID
Direction
Distance
Elevation

MAP FINDINGS

Site

Database(s)

EDR ID Number
EPA ID Number

LOOMIS ARMORED CAR SERVICE IN (Continued)

S113075716

Quantity Tons: 0.231
Waste Quantity: 55
Quantity Unit: G
Additional Code 1: Not reported
Additional Code 2: Not reported
Additional Code 3: Not reported
Additional Code 4: Not reported
Additional Code 5: Not reported

Additional Info:

Year: 1999
Gen EPA ID: CAL000138664

Shipment Date: 19991130
Creation Date: 2/1/2000 0:00:00
Receipt Date: 19991202
Manifest ID: 99155986
Trans EPA ID: CAL000827878
Trans Name: Not reported
Trans 2 EPA ID: Not reported
Trans 2 Name: Not reported
TSDf EPA ID: CAD099452708
Trans Name: Not reported
TSDf Alt EPA ID: CAD099452708
TSDf Alt Name: Not reported
Waste Code Description: 134 - Aqueous solution with <10% total organic residues
RCRA Code: Not reported
Meth Code: R01 - Recycler
Quantity Tons: 0.21
Waste Quantity: 50
Quantity Unit: G
Additional Code 1: Not reported
Additional Code 2: Not reported
Additional Code 3: Not reported
Additional Code 4: Not reported
Additional Code 5: Not reported

HWTS:

Name: LOOMIS FARGO CO
Address: 243 N UNION ST
Address 2: Not reported
City,State,Zip: STOCKTON, CA 952050000
EPA ID: CAL000138664
Inactive Date: Not reported
Create Date: 12/06/1996
Last Act Date: 08/14/2019
Mailing Name: Not reported
Mailing Address: 2465 W CALIFORNIA AVE
Mailing Address 2: Not reported
Mailing City,State,Zip: SALT LAKE CITY, UT 841040000
Owner Name: LOOMIS FARGO & CO
Owner Address: 2500 CITYWEST BLVD
Owner Address 2: STE 2300
Owner City,State,Zip: HOUSTON, TX 770423000
Contact Name: MELISSA TYNSKY
Contact Address: 2465 W CALIFORNIA AVE

Map ID
 Direction
 Distance
 Elevation

MAP FINDINGS

Site

Database(s)

EDR ID Number
 EPA ID Number

LOOMIS ARMORED CAR SERVICE IN (Continued)

S113075716

Contact Address 2: Not reported
 City,State,Zip: SALT LAKE CITY, UT 84104

NAICS:
 EPA ID: CAL000138664
 Create Date: 2009-12-03 12:41:18
 NAICS Code: 561613
 NAICS Description: Armored Car Services
 Issued EPA ID Date: 1996-12-06 00:00:00
 Inactive Date: Not reported
 Facility Name: LOOMIS FARGO CO
 Facility Address: 243 N UNION ST
 Facility Address 2: Not reported
 Facility City: STOCKTON
 Facility County: 39
 Facility State: CA
 Facility Zip: 952050000

M194
North
< 1/8
0.049 mi.
257 ft.

LOOMIS ARMORED CAR SERVICE, IN
243 N UNION ST
STOCKTON, CA 95205

Site 16 of 35 in cluster M

HIST UST **U001603511**
N/A

Relative:
Higher
Actual:
19 ft.

HIST UST:
 Name: LOOMIS ARMORED CAR SERVICE, IN
 Address: 243 N UNION ST
 City,State,Zip: STOCKTON, CA 95205
 File Number: Not reported
 URL: Not reported
 Region: STATE
 Facility ID: 00000056569
 Facility Type: Other
 Other Type: OWNER'S USE
 Contact Name: ROBERT W. NICKELL MANAGER
 Telephone: 2094654423
 Owner Name: LOOMIS ARMORED CAR SERVICE, IN
 Owner Address: 243 NORTH UNION STREET
 Owner City,St,Zip: STOCKTON, CA 95205
 Total Tanks: 0002

Tank Num: 001
 Container Num: 2
 Year Installed: 1970
 Tank Capacity: 00005000
 Tank Used for: PRODUCT
 Type of Fuel: DIESEL
 Container Construction Thickness: Not reported
 Leak Detection: Pressure Test

Tank Num: 002
 Container Num: 1
 Year Installed: 1970
 Tank Capacity: 00005000
 Tank Used for: PRODUCT
 Type of Fuel: REGULAR
 Container Construction Thickness: Not reported

Map ID
Direction
Distance
Elevation

MAP FINDINGS

Site

Database(s)

EDR ID Number
EPA ID Number

LOOMIS ARMORED CAR SERVICE, IN (Continued)

U001603511

Leak Detection: Pressure Test

M195
North
< 1/8
0.049 mi.
257 ft.

LOOMIS ARMORED, INC
243 N UNION ST
STOCKTON, CA 95205

SWEEPS UST **S101630472**
CA FID UST **N/A**

Site 17 of 35 in cluster M

Relative:
Higher
Actual:
19 ft.

SWEEPS UST:
Name: LOOMIS ARMORED, INC
Address: 243 N UNION ST
City: STOCKTON
Status: Not reported
Comp Number: 1269
Number: Not reported
Board Of Equalization: 44-024613
Referral Date: Not reported
Action Date: Not reported
Created Date: Not reported
Owner Tank Id: Not reported
SWRCB Tank Id: 39-000-001269-000001
Tank Status: Not reported
Capacity: 5000
Active Date: Not reported
Tank Use: M.V. FUEL
STG: PRODUCT
Content: DIESEL
Number Of Tanks: 2

Name: LOOMIS ARMORED, INC
Address: 243 N UNION ST
City: STOCKTON
Status: Not reported
Comp Number: 1269
Number: Not reported
Board Of Equalization: 44-024613
Referral Date: Not reported
Action Date: Not reported
Created Date: Not reported
Owner Tank Id: Not reported
SWRCB Tank Id: 39-000-001269-000002
Tank Status: Not reported
Capacity: 5000
Active Date: Not reported
Tank Use: M.V. FUEL
STG: PRODUCT
Content: DIESEL
Number Of Tanks: Not reported

CA FID UST:
Facility ID: 39001011
Regulated By: UTNKI
Regulated ID: Not reported
Cortese Code: Not reported
SIC Code: Not reported
Facility Phone: 2099576293
Mail To: Not reported

Map ID
Direction
Distance
Elevation

MAP FINDINGS

Site

Database(s)

EDR ID Number
EPA ID Number

LOOMIS ARMORED, INC (Continued)

S101630472

Mailing Address: 243 N UNION ST
Mailing Address 2: Not reported
Mailing City,St,Zip: STOCKTON 95205
Contact: Not reported
Contact Phone: Not reported
DUNS Number: Not reported
NPDES Number: Not reported
EPA ID: Not reported
Comments: Not reported
Status: Inactive

R196
East
< 1/8
0.049 mi.
259 ft.

DENTONI'S WELDING WORKS, INC.
801 S. AIRPORT WAY
STOCKTON, CA 95205

CERS HAZ WASTE **S121754493**
CERS **N/A**

Site 1 of 6 in cluster R

Relative:
Higher
Actual:
19 ft.

CERS HAZ WASTE:
Name: DENTONIS WELDING WORKS INC
Address: 801 S AIRPORT WAY
City,State,Zip: STOCKTON, CA 95205
Site ID: 24768
CERS ID: 10182413
CERS Description: Hazardous Waste Generator

CERS:
Name: DENTONI'S WELDING WORKS, INC.
Address: 801 S. AIRPORT WAY
City,State,Zip: STOCKTON, CA 95205
Site ID: 464316
CERS ID: 110021309822
CERS Description: US EPA Air Emission Inventory System (EIS)

Affiliation:
Affiliation Type Desc: Property Owner
Entity Name: 7DS LP
Entity Title: Not reported
Affiliation Address: 801 S AIRPORT WAY
Affiliation City: STOCKTON
Affiliation State: Not reported
Affiliation Country: Not reported
Affiliation Zip: Not reported
Affiliation Phone: Not reported

Affiliation Type Desc: Environmental Contact
Entity Name: DONNA DENTONI
Entity Title: Not reported
Affiliation Address: 801 S AIRPORT WAY
Affiliation City: STOCKTON
Affiliation State: Not reported
Affiliation Country: Not reported
Affiliation Zip: Not reported
Affiliation Phone: Not reported

Name: DENTONIS WELDING WORKS INC
Address: 801 S AIRPORT WAY
City,State,Zip: STOCKTON, CA 95205

Map ID
Direction
Distance
Elevation

MAP FINDINGS

Site

Database(s)

EDR ID Number
EPA ID Number

DENTONI'S WELDING WORKS, INC. (Continued)

S121754493

Site ID: 24768
CERS ID: 10182413
CERS Description: Chemical Storage Facilities

Violations:

Site ID: 24768
Site Name: DENTONIS WELDING WORKS INC
Violation Date: 1/11/2016
Citation: HSC 6.95 25508(a)(1) - California Health and Safety Code, Chapter 6.95, Section(s) 25508(a)(1)

Violation Description: Failure to complete and electronically submit hazardous material inventory information for all reportable hazardous materials on site at or above reportable quantities.

Violation Notes: Returned to compliance on 01/11/2016. 81 gallons of Propane and 1800 cubic feet of Argon with Carbon Dioxide Mixture were found on site that have not been reported. Any material that meets or exceeds the reportable quantity shall be reported in the facility's business plan. Immediately log into the California Environmental Reporting System (CERS) at <http://cers.calepa.ca.gov/>, add the materials to the hazardous material inventory, and submit to the EHD for approval. This was corrected on site.

Violation Division: San Joaquin County Environmental Health
Violation Program: HMRRP
Violation Source: CERS

Site ID: 24768
Site Name: DENTONIS WELDING WORKS INC
Violation Date: 1/11/2016
Citation: HSC 6.95 25505(a)(4) - California Health and Safety Code, Chapter 6.95, Section(s) 25505(a)(4)

Violation Description: Failure to provide initial and annual training to all employees in safety procedures in the event of a release or threatened release of a hazardous material or failure to document and maintain training records for a minimum of three years.

Violation Notes: Returned to compliance on 02/10/2016. Records of employees training were not available at the time of the inspection. The business plan shall include provisions for ensuring that appropriate personnel receive initial and annual refresher training. This training shall be documented electronically or by hard copy and shall be made available for a minimum of three years. Immediately provide employee training for appropriate personnel and submit a copy of the training records to the EHD.

Violation Division: San Joaquin County Environmental Health
Violation Program: HMRRP
Violation Source: CERS

Evaluation:

Eval General Type: Compliance Evaluation Inspection
Eval Date: 01-11-2016
Violations Found: Yes
Eval Type: Routine done by local agency
Eval Notes: Complete and submit a copy of the Return to Compliance Certification form to the EHD with a statement documenting the corrective actions that have been or will be taken for each violation, and any supporting paperwork, by 02/10/2016. Please be aware as of January 1, 2013, all businesses are required to submit all hazardous materials information online to the California Environmental Reporting System (CERS) at

Map ID
Direction
Distance
Elevation

MAP FINDINGS

Site

Database(s)

EDR ID Number
EPA ID Number

DENTONI'S WELDING WORKS, INC. (Continued)

S121754493

<http://cers.calepa.ca.gov>. Be sure to include your hazardous material activity in the Businesses Activities section in CERS in addition to any other relevant activities and required fields.

Eval Division: San Joaquin County Environmental Health
Eval Program: HMRRP
Eval Source: CERS

Enforcement Action:

Site ID: 24768
Site Name: DENTONIS WELDING WORKS INC
Site Address: 801 S AIRPORT WAY
Site City: STOCKTON
Site Zip: 95205
Enf Action Date: 01-11-2016
Enf Action Type: Notice of Violation (Unified Program)
Enf Action Description: Notice of Violation Issued by the Inspector at the Time of Inspection
Enf Action Notes: Not reported
Enf Action Division: San Joaquin County Environmental Health
Enf Action Program: HMRRP
Enf Action Source: CERS

Coordinates:

Site ID: 24768
Facility Name: DENTONIS WELDING WORKS INC
Env Int Type Code: HWG
Program ID: 10182413
Coord Name: Not reported
Ref Point Type Desc: Center of a facility or station.
Latitude: 37.947120
Longitude: -121.272330

Affiliation:

Affiliation Type Desc: Facility Mailing Address
Entity Name: Mailing Address
Entity Title: Not reported
Affiliation Address: 801 S AIRPORT WAY
Affiliation City: STOCKTON
Affiliation State: CA
Affiliation Country: Not reported
Affiliation Zip: 95205
Affiliation Phone: Not reported

Affiliation Type Desc: Operator
Entity Name: DAVID DENTONI II
Entity Title: Not reported
Affiliation Address: Not reported
Affiliation City: Not reported
Affiliation State: Not reported
Affiliation Country: Not reported
Affiliation Zip: Not reported
Affiliation Phone: (209) 464-4930

Affiliation Type Desc: CUPA District
Entity Name: San Joaquin Cnty Env Health
Entity Title: Not reported
Affiliation Address: 1868 East Hazelton Avenue

Map ID
 Direction
 Distance
 Elevation

MAP FINDINGS

Site

Database(s)

EDR ID Number
 EPA ID Number

DENTONI'S WELDING WORKS, INC. (Continued)

S121754493

Affiliation City: Stockton
 Affiliation State: CA
 Affiliation Country: Not reported
 Affiliation Zip: 95205-6232
 Affiliation Phone: (209) 468-3420

Affiliation Type Desc: Environmental Contact
 Entity Name: Donna Dentoni
 Entity Title: Not reported
 Affiliation Address: 801 S AIRPORT WAY
 Affiliation City: STOCKTON
 Affiliation State: CA
 Affiliation Country: Not reported
 Affiliation Zip: 95205
 Affiliation Phone: Not reported

Affiliation Type Desc: Legal Owner
 Entity Name: DAVID B DENTONI
 Entity Title: Not reported
 Affiliation Address: 801 S AIRPORT WAY
 Affiliation City: STOCKTON
 Affiliation State: CA
 Affiliation Country: United States
 Affiliation Zip: 95205
 Affiliation Phone: (209) 464-4930

Affiliation Type Desc: Parent Corporation
 Entity Name: Dentoni's Welding Works, Inc.
 Entity Title: Not reported
 Affiliation Address: Not reported
 Affiliation City: Not reported
 Affiliation State: Not reported
 Affiliation Country: Not reported
 Affiliation Zip: Not reported
 Affiliation Phone: Not reported

Affiliation Type Desc: Property Owner
 Entity Name: 7D'S LP
 Entity Title: Not reported
 Affiliation Address: 801 S AIRPORT WAY
 Affiliation City: STOCKTON
 Affiliation State: CA
 Affiliation Country: United States
 Affiliation Zip: 95205
 Affiliation Phone: (209) 943-4836

**A197
 NNW
 < 1/8
 0.051 mi.
 267 ft.**

**STOCKTON CITY LAUNDRY A SELLMAN PRES H L SELL MAN
 22 N GRANT ST
 STOCKTON, CA**

**EDR Hist Cleaner 1014143749
 N/A**

Site 20 of 26 in cluster A

**Relative:
 Higher**

EDR Hist Cleaner

**Actual:
 18 ft.**

Year:	Name:	Type:
1906	STOCKTON CITY LAUNDRY A SELLMA	LAUNDRIES
1911	STOCKTON CITY LAUNDRY A SELLMAN	LAUNDRIES

Map ID
 Direction
 Distance
 Elevation

MAP FINDINGS

Site

Database(s)

EDR ID Number
 EPA ID Number

S198
WSW
< 1/8
0.053 mi.
280 ft.
Relative:
Lower
Actual:
17 ft.

DELTA PLATING, INC
818 S. STANISLAUS ST
STOCKTON, CA 95206
Site 1 of 10 in cluster S

RCRA-LQG 1000395328
ENVIROSTOR CAD068845254
SWEEPS UST
HIST UST
CA FID UST
EMI
HAZNET
CERS
HWTS

RCRA Listings:

Date Form Received by Agency:	2006-02-25 00:00:00.0
Handler Name:	DELTA PLATING, INC
Handler Address:	818 S. STANISLAUS ST
Handler City,State,Zip:	STOCKTON, CA 95206
EPA ID:	CAD068845254
Contact Name:	DOUGLAS BAKER
Contact Address:	Not reported
Contact City,State,Zip:	Not reported
Contact Telephone:	209-948-2768
Contact Fax:	Not reported
Contact Email:	Not reported
Contact Title:	Not reported
EPA Region:	09
Land Type:	Private
Federal Waste Generator Description:	Large Quantity Generator
Non-Notifier:	Not reported
Biennial Report Cycle:	2005
Accessibility:	Not reported
Active Site Indicator:	Handler Activities
State District Owner:	Not reported
State District:	Not reported
Mailing Address:	6112 SLATON CT.
Mailing City,State,Zip:	STOCKTON, CA 95206
Owner Name:	GEORGE ABD SANDRA BAKER
Owner Type:	Private
Operator Name:	DOUGLAS BAKER
Operator Type:	Private
Short-Term Generator Activity:	No
Importer Activity:	No
Mixed Waste Generator:	No
Transporter Activity:	No
Transfer Facility Activity:	No
Recycler Activity with Storage:	No
Small Quantity On-Site Burner Exemption:	No
Smelting Melting and Refining Furnace Exemption:	No
Underground Injection Control:	No
Off-Site Waste Receipt:	No
Universal Waste Indicator:	No
Universal Waste Destination Facility:	No
Federal Universal Waste:	No
Active Site Fed-Reg Treatment Storage and Disposal Facility:	Not reported
Active Site Converter Treatment storage and Disposal Facility:	Not reported
Active Site State-Reg Treatment Storage and Disposal Facility:	Not reported
Active Site State-Reg Handler:	---
Federal Facility Indicator:	Not reported
Hazardous Secondary Material Indicator:	NN
Sub-Part K Indicator:	Not reported
Commercial TSD Indicator:	No

Map ID
 Direction
 Distance
 Elevation

MAP FINDINGS

Site

Database(s)

EDR ID Number
 EPA ID Number

DELTA PLATING, INC (Continued)

1000395328

Treatment Storage and Disposal Type:	Not reported
2018 GPRA Permit Baseline:	Not on the Baseline
2018 GPRA Renewals Baseline:	Not on the Baseline
Permit Renewals Workload Universe:	Not reported
Permit Workload Universe:	Not reported
Permit Progress Universe:	Not reported
Post-Closure Workload Universe:	Not reported
Closure Workload Universe:	Not reported
202 GPRA Corrective Action Baseline:	No
Corrective Action Workload Universe:	No
Subject to Corrective Action Universe:	No
Non-TSDFs Where RCRA CA has Been Imposed Universe:	No
TSDFs Potentially Subject to CA Under 3004 (u)/(v) Universe:	No
TSDFs Only Subject to CA under Discretionary Auth Universe:	No
Corrective Action Priority Ranking:	No NCAPS ranking
Environmental Control Indicator:	No
Institutional Control Indicator:	No
Human Exposure Controls Indicator:	N/A
Groundwater Controls Indicator:	N/A
Operating TSDF Universe:	Not reported
Full Enforcement Universe:	Not reported
Significant Non-Complier Universe:	No
Unaddressed Significant Non-Complier Universe:	No
Addressed Significant Non-Complier Universe:	No
Significant Non-Complier With a Compliance Schedule Universe:	No
Financial Assurance Required:	Not reported
Handler Date of Last Change:	2006-11-15 00:00:00.0
Recognized Trader-Importer:	No
Recognized Trader-Exporter:	No
Importer of Spent Lead Acid Batteries:	No
Exporter of Spent Lead Acid Batteries:	No
Recycler Activity Without Storage:	Not reported
Manifest Broker:	Not reported
Sub-Part P Indicator:	Not reported

Biennial: List of Years

Year: 2005

[Click Here for Biennial Reporting System Data:](#)

Year: 2003

[Click Here for Biennial Reporting System Data:](#)

Year: 2001

[Click Here for Biennial Reporting System Data:](#)

Hazardous Waste Summary:

Waste Code:	D002
Waste Description:	CORROSIVE WASTE
Waste Code:	D007
Waste Description:	CHROMIUM
Waste Code:	D039
Waste Description:	TETRACHLOROETHYLENE

Map ID
Direction
Distance
Elevation

MAP FINDINGS

Site

Database(s)

EDR ID Number
EPA ID Number

DELTA PLATING, INC (Continued)

1000395328

Waste Code: F006
Waste Description: WASTEWATER TREATMENT SLUDGES FROM ELECTROPLATING OPERATIONS, EXCEPT FROM THE FOLLOWING PROCESSES: (1) SULFURIC ACID ANODIZING OF ALUMINUM; (2) TIN PLATING ON CARBON STEEL; (3) ZINC PLATING (SEGREGATED BASIS) ON CARBON STEEL; (4) ALUMINUM OR ZINC-ALUMINUM PLATING ON CARBON STEEL; (5) CLEANING/STRIPPING ASSOCIATED WITH TIN, ZINC, AND ALUMINUM PLATING ON CARBON STEEL; AND (6) CHEMICAL ETCHING AND MILLING OF ALUMINUM.

Handler - Owner Operator:

Owner/Operator Indicator: Owner
Owner/Operator Name: GEORGE AND SANDRA BAKER
Legal Status: Private
Date Became Current: 1979-12-01 00:00:00.
Date Ended Current: Not reported
Owner/Operator Address: Not reported
Owner/Operator City,State,Zip: Not reported
Owner/Operator Telephone: Not reported
Owner/Operator Telephone Ext: Not reported
Owner/Operator Fax: Not reported
Owner/Operator Email: Not reported

Owner/Operator Indicator: Owner
Owner/Operator Name: GEORGE ABD SANDRA BAKER
Legal Status: Private
Date Became Current: 1979-12-01 00:00:00.
Date Ended Current: Not reported
Owner/Operator Address: 6112 SLATON CT
Owner/Operator City,State,Zip: STOCKTON, CA 95286
Owner/Operator Telephone: Not reported
Owner/Operator Telephone Ext: Not reported
Owner/Operator Fax: Not reported
Owner/Operator Email: Not reported

Owner/Operator Indicator: Owner
Owner/Operator Name: GEORGE AND SANDRA BAKER
Legal Status: Private
Date Became Current: 1979-12-01 00:00:00.
Date Ended Current: Not reported
Owner/Operator Address: 818 S STANISLAUS ST
Owner/Operator City,State,Zip: STOCKTON, CA 95206
Owner/Operator Telephone: Not reported
Owner/Operator Telephone Ext: Not reported
Owner/Operator Fax: Not reported
Owner/Operator Email: Not reported

Owner/Operator Indicator: Operator
Owner/Operator Name: NOT REQUIRED
Legal Status: Private
Date Became Current: Not reported
Date Ended Current: Not reported
Owner/Operator Address: NOT REQUIRED
Owner/Operator City,State,Zip: NOT REQUIRED, ME 99999
Owner/Operator Telephone: 415-555-1212
Owner/Operator Telephone Ext: Not reported
Owner/Operator Fax: Not reported
Owner/Operator Email: Not reported

Map ID
Direction
Distance
Elevation

MAP FINDINGS

Site

Database(s)

EDR ID Number
EPA ID Number

DELTA PLATING, INC (Continued)

1000395328

Owner/Operator Indicator: Operator
Owner/Operator Name: G DOUGLAS BAKER
Legal Status: Private
Date Became Current: 1984-10-01 00:00:00.
Date Ended Current: Not reported
Owner/Operator Address: Not reported
Owner/Operator City,State,Zip: Not reported
Owner/Operator Telephone: Not reported
Owner/Operator Telephone Ext: Not reported
Owner/Operator Fax: Not reported
Owner/Operator Email: Not reported

Owner/Operator Indicator: Owner
Owner/Operator Name: SAME
Legal Status: Private
Date Became Current: Not reported
Date Ended Current: Not reported
Owner/Operator Address: NOT REQUIRED
Owner/Operator City,State,Zip: NOT REQUIRED, ME 99999
Owner/Operator Telephone: 415-555-1212
Owner/Operator Telephone Ext: Not reported
Owner/Operator Fax: Not reported
Owner/Operator Email: Not reported

Owner/Operator Indicator: Operator
Owner/Operator Name: DOUGLAS BAKER
Legal Status: Private
Date Became Current: 1984-10-01 00:00:00.
Date Ended Current: Not reported
Owner/Operator Address: Not reported
Owner/Operator City,State,Zip: Not reported
Owner/Operator Telephone: Not reported
Owner/Operator Telephone Ext: Not reported
Owner/Operator Fax: Not reported
Owner/Operator Email: Not reported

Owner/Operator Indicator: Operator
Owner/Operator Name: G. DOUGLAS BAKER
Legal Status: Private
Date Became Current: 1984-10-01 00:00:00.
Date Ended Current: Not reported
Owner/Operator Address: Not reported
Owner/Operator City,State,Zip: Not reported
Owner/Operator Telephone: Not reported
Owner/Operator Telephone Ext: Not reported
Owner/Operator Fax: Not reported
Owner/Operator Email: Not reported

Historic Generators:

Receive Date: 1996-09-01 00:00:00.0
Handler Name: DELTA PLATING
Federal Waste Generator Description: Large Quantity Generator
State District Owner: CA
Large Quantity Handler of Universal Waste: No
Recognized Trader Importer: No
Recognized Trader Exporter: No
Spent Lead Acid Battery Importer: No

Map ID
Direction
Distance
Elevation

MAP FINDINGS

Site

Database(s)

EDR ID Number
EPA ID Number

DELTA PLATING, INC (Continued)

1000395328

Spent Lead Acid Battery Exporter:	No
Current Record:	No
Non Storage Recycler Activity:	Not reported
Electronic Manifest Broker:	Not reported
Receive Date:	1981-02-11 00:00:00.0
Handler Name:	DELTA PLATING
Federal Waste Generator Description:	Large Quantity Generator
State District Owner:	CA
Large Quantity Handler of Universal Waste:	No
Recognized Trader Importer:	No
Recognized Trader Exporter:	No
Spent Lead Acid Battery Importer:	No
Spent Lead Acid Battery Exporter:	No
Current Record:	No
Non Storage Recycler Activity:	Not reported
Electronic Manifest Broker:	Not reported
Receive Date:	1991-09-03 00:00:00.0
Handler Name:	DELTA PLATING,INC.
Federal Waste Generator Description:	Large Quantity Generator
State District Owner:	Not reported
Large Quantity Handler of Universal Waste:	No
Recognized Trader Importer:	No
Recognized Trader Exporter:	No
Spent Lead Acid Battery Importer:	No
Spent Lead Acid Battery Exporter:	No
Current Record:	No
Non Storage Recycler Activity:	Not reported
Electronic Manifest Broker:	Not reported
Receive Date:	1992-01-20 00:00:00.0
Handler Name:	DELTA PLATING, INC.
Federal Waste Generator Description:	Large Quantity Generator
State District Owner:	Not reported
Large Quantity Handler of Universal Waste:	No
Recognized Trader Importer:	No
Recognized Trader Exporter:	No
Spent Lead Acid Battery Importer:	No
Spent Lead Acid Battery Exporter:	No
Current Record:	No
Non Storage Recycler Activity:	Not reported
Electronic Manifest Broker:	Not reported
Receive Date:	1994-03-14 00:00:00.0
Handler Name:	DELTA PLATING, INC.
Federal Waste Generator Description:	Large Quantity Generator
State District Owner:	Not reported
Large Quantity Handler of Universal Waste:	No
Recognized Trader Importer:	No
Recognized Trader Exporter:	No
Spent Lead Acid Battery Importer:	No
Spent Lead Acid Battery Exporter:	No
Current Record:	No
Non Storage Recycler Activity:	Not reported
Electronic Manifest Broker:	Not reported

Map ID
Direction
Distance
Elevation

MAP FINDINGS

Site

Database(s)

EDR ID Number
EPA ID Number

DELTA PLATING, INC (Continued)

1000395328

Receive Date: 1999-03-04 00:00:00.0
Handler Name: DELTA PLATING INC.
Federal Waste Generator Description: Large Quantity Generator
State District Owner: Not reported
Large Quantity Handler of Universal Waste: No
Recognized Trader Importer: No
Recognized Trader Exporter: No
Spent Lead Acid Battery Importer: No
Spent Lead Acid Battery Exporter: No
Current Record: No
Non Storage Recycler Activity: Not reported
Electronic Manifest Broker: Not reported

Receive Date: 2000-10-12 00:00:00.0
Handler Name: DELTA PLATING, INC
Federal Waste Generator Description: Large Quantity Generator
State District Owner: Not reported
Large Quantity Handler of Universal Waste: No
Recognized Trader Importer: No
Recognized Trader Exporter: No
Spent Lead Acid Battery Importer: No
Spent Lead Acid Battery Exporter: No
Current Record: No
Non Storage Recycler Activity: Not reported
Electronic Manifest Broker: Not reported

Receive Date: 2002-02-24 00:00:00.0
Handler Name: DELTA PLATING INC
Federal Waste Generator Description: Large Quantity Generator
State District Owner: Not reported
Large Quantity Handler of Universal Waste: No
Recognized Trader Importer: No
Recognized Trader Exporter: No
Spent Lead Acid Battery Importer: No
Spent Lead Acid Battery Exporter: No
Current Record: No
Non Storage Recycler Activity: Not reported
Electronic Manifest Broker: Not reported

Receive Date: 2004-02-29 00:00:00.0
Handler Name: DELTA PLATING, INC.
Federal Waste Generator Description: Large Quantity Generator
State District Owner: Not reported
Large Quantity Handler of Universal Waste: No
Recognized Trader Importer: No
Recognized Trader Exporter: No
Spent Lead Acid Battery Importer: No
Spent Lead Acid Battery Exporter: No
Current Record: No
Non Storage Recycler Activity: Not reported
Electronic Manifest Broker: Not reported

Receive Date: 2006-02-25 00:00:00.0
Handler Name: DELTA PLATING, INC
Federal Waste Generator Description: Large Quantity Generator
State District Owner: Not reported
Large Quantity Handler of Universal Waste: No

Map ID
Direction
Distance
Elevation

MAP FINDINGS

Site

Database(s)

EDR ID Number
EPA ID Number

DELTA PLATING, INC (Continued)

1000395328

Recognized Trader Importer: No
Recognized Trader Exporter: No
Spent Lead Acid Battery Importer: No
Spent Lead Acid Battery Exporter: No
Current Record: Yes
Non Storage Recycler Activity: Not reported
Electronic Manifest Broker: Not reported

List of NAICS Codes and Descriptions:

NAICS Code: 332813
NAICS Description: ELECTROPLATING, PLATING, POLISHING, ANODIZING, AND COLORING

Facility Has Received Notices of Violation:

Found Violation: No
Agency Which Determined Violation: Not reported
Violation Short Description: Not reported
Date Violation was Determined: Not reported
Actual Return to Compliance Date: Not reported
Return to Compliance Qualifier: Not reported
Violation Responsible Agency: Not reported
Scheduled Compliance Date: Not reported
Enforcement Identifier: Not reported
Date of Enforcement Action: Not reported
Enforcement Responsible Agency: Not reported
Enforcement Docket Number: Not reported
Enforcement Attorney: Not reported
Corrective Action Component: Not reported
Appeal Initiated Date: Not reported
Appeal Resolution Date: Not reported
Disposition Status Date: Not reported
Disposition Status: Not reported
Disposition Status Description: Not reported
Consent/Final Order Sequence Number: Not reported
Consent/Final Order Respondent Name: Not reported
Consent/Final Order Lead Agency: Not reported
Enforcement Type: Not reported
Enforcement Responsible Person: Not reported
Enforcement Responsible Sub-Organization: Not reported
SEP Sequence Number: Not reported
SEP Expenditure Amount: Not reported
SEP Scheduled Completion Date: Not reported
SEP Actual Date: Not reported
SEP Defaulted Date: Not reported
SEP Type: Not reported
SEP Type Description: Not reported
Proposed Amount: Not reported
Final Monetary Amount: Not reported
Paid Amount: Not reported
Final Count: Not reported
Final Amount: Not reported

Found Violation: No
Agency Which Determined Violation: Not reported
Violation Short Description: Not reported
Date Violation was Determined: Not reported
Actual Return to Compliance Date: Not reported

Map ID
Direction
Distance
Elevation

MAP FINDINGS

Site

Database(s)

EDR ID Number
EPA ID Number

DELTA PLATING, INC (Continued)

1000395328

Return to Compliance Qualifier:	Not reported
Violation Responsible Agency:	Not reported
Scheduled Compliance Date:	Not reported
Enforcement Identifier:	Not reported
Date of Enforcement Action:	Not reported
Enforcement Responsible Agency:	Not reported
Enforcement Docket Number:	Not reported
Enforcement Attorney:	Not reported
Corrective Action Component:	Not reported
Appeal Initiated Date:	Not reported
Appeal Resolution Date:	Not reported
Disposition Status Date:	Not reported
Disposition Status:	Not reported
Disposition Status Description:	Not reported
Consent/Final Order Sequence Number:	Not reported
Consent/Final Order Respondent Name:	Not reported
Consent/Final Order Lead Agency:	Not reported
Enforcement Type:	Not reported
Enforcement Responsible Person:	Not reported
Enforcement Responsible Sub-Organization:	Not reported
SEP Sequence Number:	Not reported
SEP Expenditure Amount:	Not reported
SEP Scheduled Completion Date:	Not reported
SEP Actual Date:	Not reported
SEP Defaulted Date:	Not reported
SEP Type:	Not reported
SEP Type Description:	Not reported
Proposed Amount:	Not reported
Final Monetary Amount:	Not reported
Paid Amount:	Not reported
Final Count:	Not reported
Final Amount:	Not reported
Found Violation:	No
Agency Which Determined Violation:	Not reported
Violation Short Description:	Not reported
Date Violation was Determined:	Not reported
Actual Return to Compliance Date:	Not reported
Return to Compliance Qualifier:	Not reported
Violation Responsible Agency:	Not reported
Scheduled Compliance Date:	Not reported
Enforcement Identifier:	Not reported
Date of Enforcement Action:	Not reported
Enforcement Responsible Agency:	Not reported
Enforcement Docket Number:	Not reported
Enforcement Attorney:	Not reported
Corrective Action Component:	Not reported
Appeal Initiated Date:	Not reported
Appeal Resolution Date:	Not reported
Disposition Status Date:	Not reported
Disposition Status:	Not reported
Disposition Status Description:	Not reported
Consent/Final Order Sequence Number:	Not reported
Consent/Final Order Respondent Name:	Not reported
Consent/Final Order Lead Agency:	Not reported
Enforcement Type:	Not reported
Enforcement Responsible Person:	Not reported

Map ID
Direction
Distance
Elevation

MAP FINDINGS

Site

Database(s)

EDR ID Number
EPA ID Number

DELTA PLATING, INC (Continued)

1000395328

Enforcement Responsible Sub-Organization: Not reported
SEP Sequence Number: Not reported
SEP Expenditure Amount: Not reported
SEP Scheduled Completion Date: Not reported
SEP Actual Date: Not reported
SEP Defaulted Date: Not reported
SEP Type: Not reported
SEP Type Description: Not reported
Proposed Amount: Not reported
Final Monetary Amount: Not reported
Paid Amount: Not reported
Final Count: Not reported
Final Amount: Not reported

Found Violation: Yes
Agency Which Determined Violation: State
Violation Short Description: Generators - General
Date Violation was Determined: 2004-04-20 00:00:00.0
Actual Return to Compliance Date: 2004-09-14 00:00:00.0
Return to Compliance Qualifier: Observed
Violation Responsible Agency: State
Scheduled Compliance Date: Not reported
Enforcement Identifier: Not reported
Date of Enforcement Action: Not reported
Enforcement Responsible Agency: Not reported
Enforcement Docket Number: Not reported
Enforcement Attorney: Not reported
Corrective Action Component: Not reported
Appeal Initiated Date: Not reported
Appeal Resolution Date: Not reported
Disposition Status Date: Not reported
Disposition Status: Not reported
Disposition Status Description: Not reported
Consent/Final Order Sequence Number: Not reported
Consent/Final Order Respondent Name: Not reported
Consent/Final Order Lead Agency: Not reported
Enforcement Type: Not reported
Enforcement Responsible Person: Not reported
Enforcement Responsible Sub-Organization: Not reported
SEP Sequence Number: Not reported
SEP Expenditure Amount: Not reported
SEP Scheduled Completion Date: Not reported
SEP Actual Date: Not reported
SEP Defaulted Date: Not reported
SEP Type: Not reported
SEP Type Description: Not reported
Proposed Amount: Not reported
Final Monetary Amount: Not reported
Paid Amount: Not reported
Final Count: Not reported
Final Amount: Not reported

Found Violation: No
Agency Which Determined Violation: Not reported
Violation Short Description: Not reported
Date Violation was Determined: Not reported
Actual Return to Compliance Date: Not reported

Map ID
Direction
Distance
Elevation

MAP FINDINGS

Site

Database(s)

EDR ID Number
EPA ID Number

DELTA PLATING, INC (Continued)

1000395328

Return to Compliance Qualifier: Not reported
Violation Responsible Agency: Not reported
Scheduled Compliance Date: Not reported
Enforcement Identifier: Not reported
Date of Enforcement Action: Not reported
Enforcement Responsible Agency: Not reported
Enforcement Docket Number: Not reported
Enforcement Attorney: Not reported
Corrective Action Component: Not reported
Appeal Initiated Date: Not reported
Appeal Resolution Date: Not reported
Disposition Status Date: Not reported
Disposition Status: Not reported
Disposition Status Description: Not reported
Consent/Final Order Sequence Number: Not reported
Consent/Final Order Respondent Name: Not reported
Consent/Final Order Lead Agency: Not reported
Enforcement Type: Not reported
Enforcement Responsible Person: Not reported
Enforcement Responsible Sub-Organization: Not reported
SEP Sequence Number: Not reported
SEP Expenditure Amount: Not reported
SEP Scheduled Completion Date: Not reported
SEP Actual Date: Not reported
SEP Defaulted Date: Not reported
SEP Type: Not reported
SEP Type Description: Not reported
Proposed Amount: Not reported
Final Monetary Amount: Not reported
Paid Amount: Not reported
Final Count: Not reported
Final Amount: Not reported

Evaluation Action Summary:

Evaluation Date: 2004-04-20 00:00:00.0
Evaluation Responsible Agency: State
Found Violation: No
Evaluation Type Description: SIGNIFICANT NON-COMPLIER
Evaluation Responsible Person Identifier: Not reported
Evaluation Responsible Sub-Organization: Not reported
Actual Return to Compliance Date: Not reported
Scheduled Compliance Date: Not reported
Date of Request: Not reported
Date Response Received: Not reported
Request Agency: Not reported
Former Citation: Not reported

Evaluation Date: 1984-02-17 00:00:00.0
Evaluation Responsible Agency: State
Found Violation: No
Evaluation Type Description: COMPLIANCE EVALUATION INSPECTION ON-SITE
Evaluation Responsible Person Identifier: R9
Evaluation Responsible Sub-Organization: Not reported
Actual Return to Compliance Date: Not reported
Scheduled Compliance Date: Not reported
Date of Request: Not reported
Date Response Received: Not reported

Map ID
Direction
Distance
Elevation

MAP FINDINGS

Site

Database(s)

EDR ID Number
EPA ID Number

DELTA PLATING, INC (Continued)

1000395328

Request Agency:	Not reported
Former Citation:	Not reported
Evaluation Date:	2004-09-14 00:00:00.0
Evaluation Responsible Agency:	State
Found Violation:	No
Evaluation Type Description:	NOT A SIGNIFICANT NON-COMPLIER
Evaluation Responsible Person Identifier:	Not reported
Evaluation Responsible Sub-Organization:	Not reported
Actual Return to Compliance Date:	Not reported
Scheduled Compliance Date:	Not reported
Date of Request:	Not reported
Date Response Received:	Not reported
Request Agency:	Not reported
Former Citation:	Not reported
Evaluation Date:	2004-04-20 00:00:00.0
Evaluation Responsible Agency:	State Contractor/Grantee
Found Violation:	Yes
Evaluation Type Description:	COMPLIANCE EVALUATION INSPECTION ON-SITE
Evaluation Responsible Person Identifier:	Not reported
Evaluation Responsible Sub-Organization:	Not reported
Actual Return to Compliance Date:	2004-09-14 00:00:00.0
Scheduled Compliance Date:	Not reported
Date of Request:	Not reported
Date Response Received:	Not reported
Request Agency:	Not reported
Former Citation:	Not reported
Evaluation Date:	1986-10-08 00:00:00.0
Evaluation Responsible Agency:	State
Found Violation:	No
Evaluation Type Description:	NON-FINANCIAL RECORD REVIEW
Evaluation Responsible Person Identifier:	R9
Evaluation Responsible Sub-Organization:	Not reported
Actual Return to Compliance Date:	Not reported
Scheduled Compliance Date:	Not reported
Date of Request:	Not reported
Date Response Received:	Not reported
Request Agency:	Not reported
Former Citation:	Not reported

ENVIROSTOR:

Name:	DELTA PLATING, INC.
Address:	818 SOUTH STANISLAUS STREET
City,State,Zip:	STOCKTON, CA 95206
Facility ID:	71003777
Status:	Active
Status Date:	06/23/2004
Site Code:	550006
Site Type:	Tiered Permit
Site Type Detailed:	Tiered Permit
Acres:	0.5
NPL:	NO
Regulatory Agencies:	SMBRP
Lead Agency:	SMBRP

Map ID
Direction
Distance
Elevation

MAP FINDINGS

Site

Database(s)

EDR ID Number
EPA ID Number

DELTA PLATING, INC (Continued)

1000395328

Program Manager: Gregory Ruiz
Supervisor: Fernando A. Amador
Division Branch: Cleanup Sacramento
Assembly: 13
Senate: 05
Special Program: Not reported
Restricted Use: NO
Site Mgmt Req: NONE SPECIFIED
Funding: Not reported
Latitude: 37.94576
Longitude: -121.2793
APN: 147-294-12
Past Use: METAL PLATING - OTHER
Potential COC: Chromium VI Copper and compounds Cyanide (free Nickel)
Confirmed COC: Chromium VI Copper and compounds Cyanide (free Nickel)
Potential Description: SOIL
Alias Name: 147-294-12
Alias Type: APN
Alias Name: CAD068845254
Alias Type: EPA Identification Number
Alias Name: 110021363576
Alias Type: EPA (FRS #)
Alias Name: 102371
Alias Type: Project Code (Site Code)
Alias Name: 550006
Alias Type: Project Code (Site Code)
Alias Name: 71003777
Alias Type: Envirostor ID Number

Completed Info:

Completed Area Name: PROJECT WIDE
Completed Sub Area Name: Not reported
Completed Document Type: Preliminary Endangerment Assessment Report
Completed Date: 12/18/2007
Comments: Not reported

Completed Area Name: PROJECT WIDE
Completed Sub Area Name: Not reported
Completed Document Type: Removal Action Workplan
Completed Date: 01/05/2009
Comments: Removal Action Workplan Approved.

Completed Area Name: PROJECT WIDE
Completed Sub Area Name: Not reported
Completed Document Type: Supplemental Site Investigation Workplan
Completed Date: 12/09/2019
Comments: Workplan is approved.

Completed Area Name: PROJECT WIDE
Completed Sub Area Name: Not reported
Completed Document Type: Fieldwork
Completed Date: 04/16/2020
Comments: Not reported

Completed Area Name: PROJECT WIDE
Completed Sub Area Name: Not reported
Completed Document Type: Phase I Verification
Completed Date: 06/23/2004

Map ID
Direction
Distance
Elevation

MAP FINDINGS

Site

Database(s)

EDR ID Number
EPA ID Number

DELTA PLATING, INC (Continued)

1000395328

Comments: Inspection report sent on 6/23/2004

Completed Area Name: PROJECT WIDE
Completed Sub Area Name: Not reported
Completed Document Type: Consent Agreement
Completed Date: 03/17/2005
Comments: Not reported

Completed Area Name: PROJECT WIDE
Completed Sub Area Name: Not reported
Completed Document Type: Phase I Verification
Completed Date: 05/20/2004
Comments: Not reported

Completed Area Name: PROJECT WIDE
Completed Sub Area Name: Not reported
Completed Document Type: Correspondence
Completed Date: 07/17/2015
Comments: DTSC notification letter for Implementation of the removal action workplan

Completed Area Name: PROJECT WIDE
Completed Sub Area Name: Not reported
Completed Document Type: Correspondence
Completed Date: 12/03/2015
Comments: Second Request for Status Update of Remedial Action Letter

Completed Area Name: PROJECT WIDE
Completed Sub Area Name: Not reported
Completed Document Type: Correspondence
Completed Date: 03/30/2017
Comments: Not reported

Completed Area Name: PROJECT WIDE
Completed Sub Area Name: Not reported
Completed Document Type: Correspondence
Completed Date: 10/13/2013
Comments: DTSC request for status update

Completed Area Name: PROJECT WIDE
Completed Sub Area Name: Not reported
Completed Document Type: Correspondence
Completed Date: 08/22/2019
Comments: This is the signed Start Work Order for this orphan tiered permitting site.

Completed Area Name: PROJECT WIDE
Completed Sub Area Name: Not reported
Completed Document Type: Correspondence
Completed Date: 06/24/2019
Comments: Executed contract for work to take place at an orphan tiered permit site.

Future Area Name: PROJECT WIDE
Future Sub Area Name: Not reported
Future Document Type: Supplemental Site Investigation Report
Future Due Date: 2020

Map ID
Direction
Distance
Elevation

MAP FINDINGS

Site

Database(s)

EDR ID Number
EPA ID Number

DELTA PLATING, INC (Continued)

1000395328

Schedule Area Name: PROJECT WIDE
Schedule Sub Area Name: Not reported
Schedule Document Type: Access Agreement
Schedule Due Date: 03/20/2020
Schedule Revised Date: Not reported

SWEEPS UST:

Name: DELTA PLATING INC
Address: 818 S STANISLAUS
City: STOCKTON
Status: Not reported
Comp Number: 1255
Number: Not reported
Board Of Equalization: Not reported
Referral Date: Not reported
Action Date: Not reported
Created Date: Not reported
Owner Tank Id: Not reported
SWRCB Tank Id: 39-000-001255-000001
Tank Status: Not reported
Capacity: 1000
Active Date: Not reported
Tank Use: M.V. FUEL
STG: PRODUCT
Content: REG UNLEADED
Number Of Tanks: 2

Name: DELTA PLATING INC
Address: 818 S STANISLAUS
City: STOCKTON
Status: Not reported
Comp Number: 1255
Number: Not reported
Board Of Equalization: Not reported
Referral Date: Not reported
Action Date: Not reported
Created Date: Not reported
Owner Tank Id: Not reported
SWRCB Tank Id: 39-000-001255-000002
Tank Status: Not reported
Capacity: 1
Active Date: Not reported
Tank Use: UNKNOWN
STG: PRODUCT
Content: Not reported
Number Of Tanks: Not reported

HIST UST:

Name: DELTA PLATING
Address: 818 S STANISLAUS
City,State,Zip: STOCKTON, CA 95206
File Number: 0002FC8F
URL: <http://geotracker.waterboards.ca.gov/ustpdfs/pdf/0002FC8F.pdf>
Region: STATE
Facility ID: 0000010908
Facility Type: Other

Map ID
Direction
Distance
Elevation

MAP FINDINGS

Site

Database(s)

EDR ID Number
EPA ID Number

DELTA PLATING, INC (Continued)

1000395328

Other Type: ELECTROPLATING
Contact Name: Not reported
Telephone: 2099482768
Owner Name: GEORGE BAKER D.B.A. DELTA PLAT
Owner Address: 818 S. STANISLAUS
Owner City,St,Zip: STOCKTON, CA 95206
Total Tanks: 0001

Tank Num: 001
Container Num: 1
Year Installed: Not reported
Tank Capacity: 00001000
Tank Used for: PRODUCT
Type of Fuel: UNLEADED
Container Construction Thickness: Not reported
Leak Detection: None

[Click here for Geo Tracker PDF:](#)

CA FID UST:

Facility ID: 39001862
Regulated By: UTKNI
Regulated ID: Not reported
Cortese Code: Not reported
SIC Code: Not reported
Facility Phone: Not reported
Mail To: Not reported
Mailing Address: 818 S STANISLAUS
Mailing Address 2: Not reported
Mailing City,St,Zip: STOCKTON 95206
Contact: Not reported
Contact Phone: Not reported
DUNS Number: Not reported
NPDES Number: Not reported
EPA ID: Not reported
Comments: Not reported
Status: Inactive

EMI:

Name: DELTA PLATING INC
Address: 818 S STANISLAUS ST
City,State,Zip: STOCKTON, CA 95206
Year: 2000
County Code: 39
Air Basin: SJV
Facility ID: 3000
Air District Name: SJU
SIC Code: 3471
Air District Name: SAN JOAQUIN VALLEY UNIFIED APCD
Community Health Air Pollution Info System: Not reported
Consolidated Emission Reporting Rule: Not reported
Total Organic Hydrocarbon Gases Tons/Yr: 0
Reactive Organic Gases Tons/Yr: 0
Carbon Monoxide Emissions Tons/Yr: 0
NOX - Oxides of Nitrogen Tons/Yr: 0
SOX - Oxides of Sulphur Tons/Yr: 0

Map ID
Direction
Distance
Elevation

MAP FINDINGS

Site

Database(s)

EDR ID Number
EPA ID Number

DELTA PLATING, INC (Continued)

1000395328

Particulate Matter Tons/Yr: 0
Part. Matter 10 Micrometers and Smlr Tons/Yr:0

Name: DELTA PLATING INC
Address: 818 S STANISLAUS ST
City,State,Zip: STOCKTON, CA 95206
Year: 2001
County Code: 39
Air Basin: SJV
Facility ID: 3000
Air District Name: SJU
SIC Code: 3471
Air District Name: SAN JOAQUIN VALLEY UNIFIED APCD
Community Health Air Pollution Info System: Not reported
Consolidated Emission Reporting Rule: Not reported
Total Organic Hydrocarbon Gases Tons/Yr: 0
Reactive Organic Gases Tons/Yr: 0
Carbon Monoxide Emissions Tons/Yr: 0
NOX - Oxides of Nitrogen Tons/Yr: 0
SOX - Oxides of Sulphur Tons/Yr: 0
Particulate Matter Tons/Yr: 0
Part. Matter 10 Micrometers and Smlr Tons/Yr:0

Name: DELTA PLATING INC
Address: 818 S STANISLAUS ST
City,State,Zip: STOCKTON, CA 95206
Year: 2002
County Code: 39
Air Basin: SJV
Facility ID: 3000
Air District Name: SJU
SIC Code: 3471
Air District Name: SAN JOAQUIN VALLEY UNIFIED APCD
Community Health Air Pollution Info System: Not reported
Consolidated Emission Reporting Rule: Not reported
Total Organic Hydrocarbon Gases Tons/Yr: 0
Reactive Organic Gases Tons/Yr: 0
Carbon Monoxide Emissions Tons/Yr: 0
NOX - Oxides of Nitrogen Tons/Yr: 0
SOX - Oxides of Sulphur Tons/Yr: 0
Particulate Matter Tons/Yr: 0
Part. Matter 10 Micrometers and Smlr Tons/Yr:0

Name: DELTA PLATING INC
Address: 818 S STANISLAUS ST
City,State,Zip: STOCKTON, CA 95206
Year: 2003
County Code: 39
Air Basin: SJV
Facility ID: 3000
Air District Name: SJU
SIC Code: 3471
Air District Name: SAN JOAQUIN VALLEY UNIFIED APCD
Community Health Air Pollution Info System: Not reported
Consolidated Emission Reporting Rule: Not reported
Total Organic Hydrocarbon Gases Tons/Yr: 0
Reactive Organic Gases Tons/Yr: 0

Map ID
Direction
Distance
Elevation

MAP FINDINGS

Site

Database(s)

EDR ID Number
EPA ID Number

DELTA PLATING, INC (Continued)

1000395328

Carbon Monoxide Emissions Tons/Yr: 0
NOX - Oxides of Nitrogen Tons/Yr: 0
SOX - Oxides of Sulphur Tons/Yr: 0
Particulate Matter Tons/Yr: 0
Part. Matter 10 Micrometers and Smllr Tons/Yr:0

Name: DELTA PLATING INC
Address: 818 S STANISLAUS ST
City,State,Zip: STOCKTON, CA 95206
Year: 2004
County Code: 39
Air Basin: SJV
Facility ID: 3000
Air District Name: SJU
SIC Code: 3471
Air District Name: SAN JOAQUIN VALLEY UNIFIED APCD
Community Health Air Pollution Info System: Not reported
Consolidated Emission Reporting Rule: Not reported
Total Organic Hydrocarbon Gases Tons/Yr: 0.1495
Reactive Organic Gases Tons/Yr: 0.144716
Carbon Monoxide Emissions Tons/Yr: 0
NOX - Oxides of Nitrogen Tons/Yr: 0
SOX - Oxides of Sulphur Tons/Yr: 0
Particulate Matter Tons/Yr: 0.00000108
Part. Matter 10 Micrometers and Smllr Tons/Yr:0.00000108

Name: DELTA PLATING INC
Address: 818 S STANISLAUS ST
City,State,Zip: STOCKTON, CA 95206
Year: 2005
County Code: 39
Air Basin: SJV
Facility ID: 3000
Air District Name: SJU
SIC Code: 3471
Air District Name: SAN JOAQUIN VALLEY UNIFIED APCD
Community Health Air Pollution Info System: Not reported
Consolidated Emission Reporting Rule: Not reported
Total Organic Hydrocarbon Gases Tons/Yr: .0772210743801652892
Reactive Organic Gases Tons/Yr: .07475
Carbon Monoxide Emissions Tons/Yr: 0
NOX - Oxides of Nitrogen Tons/Yr: 0
SOX - Oxides of Sulphur Tons/Yr: 0
Particulate Matter Tons/Yr: 0
Part. Matter 10 Micrometers and Smllr Tons/Yr:0

Name: DELTA PLATING INC
Address: 818 S STANISLAUS ST
City,State,Zip: STOCKTON, CA 95206
Year: 2006
County Code: 39
Air Basin: SJV
Facility ID: 3000
Air District Name: SJU
SIC Code: 3471
Air District Name: SAN JOAQUIN VALLEY UNIFIED APCD
Community Health Air Pollution Info System: Not reported

Map ID
Direction
Distance
Elevation

MAP FINDINGS

Site

Database(s)

EDR ID Number
EPA ID Number

DELTA PLATING, INC (Continued)

1000395328

Consolidated Emission Reporting Rule: Not reported
Total Organic Hydrocarbon Gases Tons/Yr: .0772210743801652892
Reactive Organic Gases Tons/Yr: .07475
Carbon Monoxide Emissions Tons/Yr: 0
NOX - Oxides of Nitrogen Tons/Yr: 0
SOX - Oxides of Sulphur Tons/Yr: 0
Particulate Matter Tons/Yr: 0
Part. Matter 10 Micrometers and Smllr Tons/Yr:0

HAZNET:

Name: DELTA PLATING INC
Address: 818 S STANISLAUS ST
Address 2: Not reported
City,State,Zip: STOCKTON, CA 952061518
Contact: DOUG BAKER
Telephone: 2099315826
Mailing Name: Not reported
Mailing Address: 818 S STANISLAUS ST

Year: 2006
Gepaid: CAD068845254
TSD EPA ID: NVD980895338
CA Waste Code: 181 - Other inorganic solid waste
Disposal Method: D80 - Disposal, Land Fill
Tons: 0.4

Year: 2006
Gepaid: CAD068845254
TSD EPA ID: NVD980895338
CA Waste Code: 122 - Alkaline solution without metals pH >= 12.5
Disposal Method: T01 - Treatment, Tank
Tons: 0.1251

Year: 2006
Gepaid: CAD068845254
TSD EPA ID: CAT000613968
CA Waste Code: 134 - Aqueous solution with total organic residues less than 10 percent
Disposal Method: H01 - Transfer Station
Tons: 0.105

Year: 2005
Gepaid: CAD068845254
TSD EPA ID: NVD980895338
CA Waste Code: 791 - Liquids with pH <= 2
Disposal Method: T01 - Treatment, Tank
Tons: 0.72975

Year: 2005
Gepaid: CAD068845254
TSD EPA ID: NVD980895338
CA Waste Code: 171 - Metal sludge (Alkaline solution (pH >= 12.5) with metals)
Disposal Method: D80 - Disposal, Land Fill
Tons: 11.55

Year: 2005
Gepaid: CAD068845254

Map ID
Direction
Distance
Elevation

MAP FINDINGS

Site

Database(s)

EDR ID Number
EPA ID Number

DELTA PLATING, INC (Continued)

1000395328

TSD EPA ID:	NVD980895338
CA Waste Code:	792 - Liquids with pH <= 2 with metals
Disposal Method:	T01 - Treatment, Tank
Tons:	3.3692
Year:	2005
Gepaid:	CAD068845254
TSD EPA ID:	NVD980895338
CA Waste Code:	181 - Other inorganic solid waste
Disposal Method:	D80 - Disposal, Land Fill
Tons:	11.45
Year:	2005
Gepaid:	CAD068845254
TSD EPA ID:	NVD980895338
CA Waste Code:	122 - Alkaline solution without metals pH >= 12.5
Disposal Method:	T01 - Treatment, Tank
Tons:	3.44025
Year:	2005
Gepaid:	CAD068845254
TSD EPA ID:	CAT000613968
CA Waste Code:	134 - Aqueous solution with total organic residues less than 10 percent
Disposal Method:	H01 - Transfer Station
Tons:	0.5964
Year:	2005
Gepaid:	CAD068845254
TSD EPA ID:	WAD991281767
CA Waste Code:	791 - Liquids with pH <= 2
Disposal Method:	T01 - Treatment, Tank
Tons:	1.14675

[Click this hyperlink](#) while viewing on your computer to access 57 additional CA HAZNET: record(s) in the EDR Site Report.

Additional Info:

Year:	1998
Gen EPA ID:	CAD068845254
Shipment Date:	19981209
Creation Date:	1/28/1999 0:00:00
Receipt Date:	19981218
Manifest ID:	98026477
Trans EPA ID:	CAD063547996
Trans Name:	Not reported
Trans 2 EPA ID:	Not reported
Trans 2 Name:	Not reported
TSDF EPA ID:	NVD980895338
Trans Name:	Not reported
TSDF Alt EPA ID:	NVD980895338
TSDF Alt Name:	Not reported
Waste Code Description:	171 - Metal sludge (see 121
RCRA Code:	F006
Meth Code:	R01 - Recycler

Map ID
Direction
Distance
Elevation

MAP FINDINGS

Site

Database(s)

EDR ID Number
EPA ID Number

DELTA PLATING, INC (Continued)

1000395328

Quantity Tons:	3
Waste Quantity:	6000
Quantity Unit:	P
Additional Code 1:	Not reported
Additional Code 2:	Not reported
Additional Code 3:	Not reported
Additional Code 4:	Not reported
Additional Code 5:	Not reported
Shipment Date:	19980904
Creation Date:	12/7/1998 0:00:00
Receipt Date:	19980914
Manifest ID:	98022230
Trans EPA ID:	CAD063547996
Trans Name:	Not reported
Trans 2 EPA ID:	Not reported
Trans 2 Name:	Not reported
TSDf EPA ID:	AZD980735500
Trans Name:	Not reported
TSDf Alt EPA ID:	AZD980735500
TSDf Alt Name:	Not reported
Waste Code Description:	171 - Metal sludge (see 121
RCRA Code:	F006
Meth Code:	R01 - Recycler
Quantity Tons:	2.25
Waste Quantity:	4500
Quantity Unit:	P
Additional Code 1:	Not reported
Additional Code 2:	Not reported
Additional Code 3:	Not reported
Additional Code 4:	Not reported
Additional Code 5:	Not reported
Shipment Date:	19980605
Creation Date:	9/3/1998 0:00:00
Receipt Date:	19980610
Manifest ID:	98022013
Trans EPA ID:	CAD063547996
Trans Name:	Not reported
Trans 2 EPA ID:	Not reported
Trans 2 Name:	Not reported
TSDf EPA ID:	AZD980735500
Trans Name:	Not reported
TSDf Alt EPA ID:	AZD980735500
TSDf Alt Name:	Not reported
Waste Code Description:	171 - Metal sludge (see 121
RCRA Code:	F006
Meth Code:	R01 - Recycler
Quantity Tons:	2.75
Waste Quantity:	5500
Quantity Unit:	P
Additional Code 1:	Not reported
Additional Code 2:	Not reported
Additional Code 3:	Not reported
Additional Code 4:	Not reported
Additional Code 5:	Not reported

Map ID
Direction
Distance
Elevation

MAP FINDINGS

Site

Database(s)

EDR ID Number
EPA ID Number

DELTA PLATING, INC (Continued)

1000395328

Shipment Date: 19980310
Creation Date: 5/26/1998 0:00:00
Receipt Date: 19980319
Manifest ID: 97326667
Trans EPA ID: CAD063547996
Trans Name: Not reported
Trans 2 EPA ID: Not reported
Trans 2 Name: Not reported
TSDf EPA ID: AZD980735500
Trans Name: Not reported
TSDf Alt EPA ID: AZD980735500
TSDf Alt Name: Not reported
Waste Code Description: 171 - Metal sludge (see 121
RCRA Code: F006
Meth Code: R01 - Recycler
Quantity Tons: 2.5
Waste Quantity: 5000
Quantity Unit: P
Additional Code 1: Not reported
Additional Code 2: Not reported
Additional Code 3: Not reported
Additional Code 4: Not reported
Additional Code 5: Not reported

Additional Info:

Year: 1995
Gen EPA ID: CAD068845254

Shipment Date: 19951205
Creation Date: 7/29/1996 0:00:00
Receipt Date: 19951214
Manifest ID: 95880511
Trans EPA ID: CAD063547996
Trans Name: Not reported
Trans 2 EPA ID: Not reported
Trans 2 Name: Not reported
TSDf EPA ID: AZD980735500
Trans Name: Not reported
TSDf Alt EPA ID: Not reported
TSDf Alt Name: Not reported
Waste Code Description: 171 - Metal sludge (see 121
RCRA Code: F006
Meth Code: R01 - Recycler
Quantity Tons: 1.75
Waste Quantity: 3500
Quantity Unit: P
Additional Code 1: Not reported
Additional Code 2: Not reported
Additional Code 3: Not reported
Additional Code 4: Not reported
Additional Code 5: Not reported

Shipment Date: 19950619
Creation Date: 4/2/1996 0:00:00
Receipt Date: 19950706
Manifest ID: 95179056
Trans EPA ID: CAD063547996

Map ID
Direction
Distance
Elevation

MAP FINDINGS

Site

Database(s)

EDR ID Number
EPA ID Number

DELTA PLATING, INC (Continued)

1000395328

Trans Name: Not reported
Trans 2 EPA ID: CAD980584510
Trans 2 Name: Not reported
TSDf EPA ID: AZD980735500
Trans Name: Not reported
TSDf Alt EPA ID: AZD980735500
TSDf Alt Name: Not reported
Waste Code Description: 171 - Metal sludge (see 121
RCRA Code: F006
Meth Code: R01 - Recycler
Quantity Tons: 1.9
Waste Quantity: 3800
Quantity Unit: P
Additional Code 1: Not reported
Additional Code 2: Not reported
Additional Code 3: Not reported
Additional Code 4: Not reported
Additional Code 5: Not reported

Shipment Date: 19950320
Creation Date: 3/29/1996 0:00:00
Receipt Date: 19950328
Manifest ID: 95184850
Trans EPA ID: CAD063547996
Trans Name: Not reported
Trans 2 EPA ID: Not reported
Trans 2 Name: Not reported
TSDf EPA ID: AZD980735500
Trans Name: Not reported
TSDf Alt EPA ID: AZD980735500
TSDf Alt Name: Not reported
Waste Code Description: 171 - Metal sludge (see 121
RCRA Code: F006
Meth Code: R01 - Recycler
Quantity Tons: 3
Waste Quantity: 6000
Quantity Unit: P
Additional Code 1: Not reported
Additional Code 2: Not reported
Additional Code 3: Not reported
Additional Code 4: Not reported
Additional Code 5: Not reported

Additional Info:

Year: 1999
Gen EPA ID: CAD068845254

Shipment Date: 19991207
Creation Date: 2/15/2000 0:00:00
Receipt Date: 19991228
Manifest ID: 99427469
Trans EPA ID: CAD063547996
Trans Name: Not reported
Trans 2 EPA ID: Not reported
Trans 2 Name: Not reported
TSDf EPA ID: NVD980895338
Trans Name: Not reported

Map ID
Direction
Distance
Elevation

MAP FINDINGS

Site

Database(s)

EDR ID Number
EPA ID Number

DELTA PLATING, INC (Continued)

1000395328

TSDF Alt EPA ID: NVD980895338
TSDF Alt Name: Not reported
Waste Code Description: 171 - Metal sludge (see 121
RCRA Code: F006
Meth Code: D80 - Disposal, Land Fill
Quantity Tons: 3.3712
Waste Quantity: 4
Quantity Unit: Y
Additional Code 1: Not reported
Additional Code 2: Not reported
Additional Code 3: Not reported
Additional Code 4: Not reported
Additional Code 5: Not reported

Shipment Date: 19990909
Creation Date: 10/27/1999 0:00:00
Receipt Date: 19990914
Manifest ID: 99427275
Trans EPA ID: CAD063547996
Trans Name: Not reported
Trans 2 EPA ID: Not reported
Trans 2 Name: Not reported
TSDF EPA ID: NVD980895338
Trans Name: Not reported
TSDF Alt EPA ID: NVD980895338
TSDF Alt Name: Not reported
Waste Code Description: 171 - Metal sludge (see 121
RCRA Code: F006
Meth Code: R01 - Recycler
Quantity Tons: 5
Waste Quantity: 10000
Quantity Unit: P
Additional Code 1: Not reported
Additional Code 2: Not reported
Additional Code 3: Not reported
Additional Code 4: Not reported
Additional Code 5: Not reported

Shipment Date: 19990611
Creation Date: 8/16/1999 0:00:00
Receipt Date: 19990625
Manifest ID: 99292961
Trans EPA ID: CAD063547996
Trans Name: Not reported
Trans 2 EPA ID: Not reported
Trans 2 Name: Not reported
TSDF EPA ID: NVD980895338
Trans Name: Not reported
TSDF Alt EPA ID: NVD980895338
TSDF Alt Name: Not reported
Waste Code Description: 171 - Metal sludge (see 121
RCRA Code: F006
Meth Code: R01 - Recycler
Quantity Tons: 4.214
Waste Quantity: 5
Quantity Unit: Y
Additional Code 1: Not reported

Map ID
Direction
Distance
Elevation

MAP FINDINGS

Site

Database(s)

EDR ID Number
EPA ID Number

DELTA PLATING, INC (Continued)

1000395328

Additional Code 2:	Not reported
Additional Code 3:	Not reported
Additional Code 4:	Not reported
Additional Code 5:	Not reported
Shipment Date:	19990312
Creation Date:	5/4/1999 0:00:00
Receipt Date:	19990317
Manifest ID:	99293228
Trans EPA ID:	CAD063547996
Trans Name:	Not reported
Trans 2 EPA ID:	Not reported
Trans 2 Name:	Not reported
TSDf EPA ID:	NVD980895338
Trans Name:	Not reported
TSDf Alt EPA ID:	Not reported
TSDf Alt Name:	Not reported
Waste Code Description:	171 - Metal sludge (see 121
RCRA Code:	F006
Meth Code:	R01 - Recycler
Quantity Tons:	5
Waste Quantity:	10000
Quantity Unit:	P
Additional Code 1:	Not reported
Additional Code 2:	Not reported
Additional Code 3:	Not reported
Additional Code 4:	Not reported
Additional Code 5:	Not reported
Additional Info:	
Year:	1997
Gen EPA ID:	CAD068845254
Shipment Date:	19971208
Creation Date:	7/23/1998 0:00:00
Receipt Date:	19971216
Manifest ID:	97329871
Trans EPA ID:	CAD063547996
Trans Name:	Not reported
Trans 2 EPA ID:	Not reported
Trans 2 Name:	Not reported
TSDf EPA ID:	AZD980735500
Trans Name:	Not reported
TSDf Alt EPA ID:	AZD980735500
TSDf Alt Name:	Not reported
Waste Code Description:	171 - Metal sludge (see 121
RCRA Code:	F006
Meth Code:	R01 - Recycler
Quantity Tons:	2
Waste Quantity:	4000
Quantity Unit:	P
Additional Code 1:	Not reported
Additional Code 2:	Not reported
Additional Code 3:	Not reported
Additional Code 4:	Not reported
Additional Code 5:	Not reported

Map ID
Direction
Distance
Elevation

MAP FINDINGS

Site

Database(s)

EDR ID Number
EPA ID Number

DELTA PLATING, INC (Continued)

1000395328

Shipment Date: 19970903
Creation Date: 7/23/1998 0:00:00
Receipt Date: 19970909
Manifest ID: 96615304
Trans EPA ID: CAD063547996
Trans Name: Not reported
Trans 2 EPA ID: Not reported
Trans 2 Name: Not reported
TSDf EPA ID: AZD980735500
Trans Name: Not reported
TSDf Alt EPA ID: AZD980735500
TSDf Alt Name: Not reported
Waste Code Description: 171 - Metal sludge (see 121
RCRA Code: F006
Meth Code: R01 - Recycler
Quantity Tons: 1.8
Waste Quantity: 3600
Quantity Unit: P
Additional Code 1: Not reported
Additional Code 2: Not reported
Additional Code 3: Not reported
Additional Code 4: Not reported
Additional Code 5: Not reported

Shipment Date: 19970603
Creation Date: 12/4/1997 0:00:00
Receipt Date: 19970619
Manifest ID: 95878029
Trans EPA ID: CAD063547996
Trans Name: Not reported
Trans 2 EPA ID: Not reported
Trans 2 Name: Not reported
TSDf EPA ID: AZD980735500
Trans Name: Not reported
TSDf Alt EPA ID: AZD980735500
TSDf Alt Name: Not reported
Waste Code Description: 171 - Metal sludge (see 121
RCRA Code: F006
Meth Code: R01 - Recycler
Quantity Tons: 1.75
Waste Quantity: 3500
Quantity Unit: P
Additional Code 1: Not reported
Additional Code 2: Not reported
Additional Code 3: Not reported
Additional Code 4: Not reported
Additional Code 5: Not reported

Shipment Date: 19970305
Creation Date: 6/26/1997 0:00:00
Receipt Date: 19970314
Manifest ID: 96777002
Trans EPA ID: CAD063547996
Trans Name: Not reported
Trans 2 EPA ID: Not reported
Trans 2 Name: Not reported
TSDf EPA ID: AZD980735500

Map ID
Direction
Distance
Elevation

MAP FINDINGS

Site

Database(s)

EDR ID Number
EPA ID Number

DELTA PLATING, INC (Continued)

1000395328

Trans Name:	Not reported
TSDF Alt EPA ID:	AZD980735500
TSDF Alt Name:	Not reported
Waste Code Description:	171 - Metal sludge (see 121
RCRA Code:	F006
Meth Code:	R01 - Recycler
Quantity Tons:	2
Waste Quantity:	4000
Quantity Unit:	P
Additional Code 1:	Not reported
Additional Code 2:	Not reported
Additional Code 3:	Not reported
Additional Code 4:	Not reported
Additional Code 5:	Not reported
Additional Info:	
Year:	2005
Gen EPA ID:	CAD068845254
Shipment Date: 20051206	
Creation Date: 3/22/2006 18:30:36	
Receipt Date: 20051216	
Manifest ID: 24783767	
Trans EPA ID: CAR000164012	
Trans Name: 21ST CENTURY EMI	
Trans 2 EPA ID: Not reported	
Trans 2 Name: Not reported	
TSDF EPA ID: NVD980895338	
Trans Name: 21ST CENTURY EMI	
TSDF Alt EPA ID: NVD980895338	
TSDF Alt Name: Not reported	
Waste Code Description: 181 - Other inorganic solid waste Organics	
RCRA Code: D007	
Meth Code: D80 - Disposal, Land Fill	
Quantity Tons: 0.75	
Waste Quantity: 1500	
Quantity Unit: P	
Additional Code 1: Not reported	
Additional Code 2: Not reported	
Additional Code 3: Not reported	
Additional Code 4: Not reported	
Additional Code 5: Not reported	
Shipment Date: 20051206	
Creation Date: 3/22/2006 18:30:36	
Receipt Date: 20051216	
Manifest ID: 24783767	
Trans EPA ID: CAR000164012	
Trans Name: 21ST CENTURY EMI	
Trans 2 EPA ID: Not reported	
Trans 2 Name: Not reported	
TSDF EPA ID: NVD980895338	
Trans Name: 21ST CENTURY EMI	
TSDF Alt EPA ID: NVD980895338	
TSDF Alt Name: Not reported	
Waste Code Description: 791 - Liquids with pH < 2 792 Liquids with pH < 2 with metals	
RCRA Code: D002	

Map ID
Direction
Distance
Elevation

MAP FINDINGS

Site

Database(s)

EDR ID Number
EPA ID Number

DELTA PLATING, INC (Continued)

1000395328

Meth Code: T01 - Treatment, Tank
Quantity Tons: 0.72975
Waste Quantity: 175
Quantity Unit: G
Additional Code 1: Not reported
Additional Code 2: Not reported
Additional Code 3: Not reported
Additional Code 4: Not reported
Additional Code 5: Not reported

Shipment Date: 20051129
Creation Date: 1/2/2007 18:30:32
Receipt Date: 20051207
Manifest ID: 24783684
Trans EPA ID: CAR000164012
Trans Name: 21ST CENTURY EMI
Trans 2 EPA ID: Not reported
Trans 2 Name: Not reported
TSDf EPA ID: NVD980895338
Trans Name: 21ST CENTURY EMI
TSDf Alt EPA ID: NVD980895338
TSDf Alt Name: Not reported
Waste Code Description: 171 - Metal sludge (see 121
RCRA Code: F006
Meth Code: D80 - Disposal, Land Fill
Quantity Tons: 2
Waste Quantity: 4000
Quantity Unit: P
Additional Code 1: Not reported
Additional Code 2: Not reported
Additional Code 3: Not reported
Additional Code 4: Not reported
Additional Code 5: Not reported

Shipment Date: 20051129
Creation Date: 1/2/2007 18:30:32
Receipt Date: 20051207
Manifest ID: 24783684
Trans EPA ID: CAR000164012
Trans Name: 21ST CENTURY EMI
Trans 2 EPA ID: Not reported
Trans 2 Name: Not reported
TSDf EPA ID: NVD980895338
Trans Name: 21ST CENTURY EMI
TSDf Alt EPA ID: NVD980895338
TSDf Alt Name: Not reported
Waste Code Description: 181 - Other inorganic solid waste Organics
RCRA Code: D007
Meth Code: D80 - Disposal, Land Fill
Quantity Tons: 3.5
Waste Quantity: 7000
Quantity Unit: P
Additional Code 1: Not reported
Additional Code 2: Not reported
Additional Code 3: Not reported
Additional Code 4: Not reported
Additional Code 5: Not reported

Map ID
Direction
Distance
Elevation

MAP FINDINGS

Site

Database(s)

EDR ID Number
EPA ID Number

DELTA PLATING, INC (Continued)

1000395328

Shipment Date:	20051129
Creation Date:	1/2/2007 18:30:32
Receipt Date:	20051207
Manifest ID:	24783684
Trans EPA ID:	CAR000164012
Trans Name:	21ST CENTURY EMI
Trans 2 EPA ID:	Not reported
Trans 2 Name:	Not reported
TSDf EPA ID:	NVD980895338
Trans Name:	21ST CENTURY EMI
TSDf Alt EPA ID:	NVD980895338
TSDf Alt Name:	Not reported
Waste Code Description:	171 - Metal sludge (see 121
RCRA Code:	F006
Meth Code:	D80 - Disposal, Land Fill
Quantity Tons:	4
Waste Quantity:	8000
Quantity Unit:	P
Additional Code 1:	Not reported
Additional Code 2:	Not reported
Additional Code 3:	Not reported
Additional Code 4:	Not reported
Additional Code 5:	Not reported
Shipment Date:	20051122
Creation Date:	3/14/2007 18:30:14
Receipt Date:	20051129
Manifest ID:	24786543
Trans EPA ID:	CAR000164012
Trans Name:	21ST CENTURY EMI
Trans 2 EPA ID:	UTR000007708
Trans 2 Name:	SLT EXPRESS
TSDf EPA ID:	NVD980895338
Trans Name:	21ST CENTURY EMI
TSDf Alt EPA ID:	NVD980895338
TSDf Alt Name:	Not reported
Waste Code Description:	181 - Other inorganic solid waste Organics
RCRA Code:	D007
Meth Code:	D80 - Disposal, Land Fill
Quantity Tons:	7.2
Waste Quantity:	14400
Quantity Unit:	P
Additional Code 1:	Not reported
Additional Code 2:	Not reported
Additional Code 3:	Not reported
Additional Code 4:	Not reported
Additional Code 5:	Not reported
Shipment Date:	20051122
Creation Date:	3/14/2007 18:30:14
Receipt Date:	20051129
Manifest ID:	24786543
Trans EPA ID:	CAR000164012
Trans Name:	21ST CENTURY EMI
Trans 2 EPA ID:	UTR000007708
Trans 2 Name:	SLT EXPRESS
TSDf EPA ID:	NVD980895338

Map ID
Direction
Distance
Elevation

MAP FINDINGS

Site

Database(s)

EDR ID Number
EPA ID Number

DELTA PLATING, INC (Continued)

1000395328

Trans Name:	21ST CENTURY EMI
TSDf Alt EPA ID:	NVD980895338
TSDf Alt Name:	Not reported
Waste Code Description:	171 - Metal sludge (see 121
RCRA Code:	F006
Meth Code:	D80 - Disposal, Land Fill
Quantity Tons:	2
Waste Quantity:	4000
Quantity Unit:	P
Additional Code 1:	Not reported
Additional Code 2:	Not reported
Additional Code 3:	Not reported
Additional Code 4:	Not reported
Additional Code 5:	Not reported
Shipment Date:	20050801
Creation Date:	3/10/2006 10:49:15
Receipt Date:	20050812
Manifest ID:	24576451
Trans EPA ID:	CAR000052803
Trans Name:	21ST CENTURY EMI
Trans 2 EPA ID:	TXR000025072
Trans 2 Name:	ROCKETLINE CARRIER SERVICES
TSDf EPA ID:	WAD991281767
Trans Name:	BURLINGTON ENVIRONMENTAL INC KENT
TSDf Alt EPA ID:	Not reported
TSDf Alt Name:	Not reported
Waste Code Description:	181 - Other inorganic solid waste Organics
RCRA Code:	D007
Meth Code:	D80 - Disposal, Land Fill
Quantity Tons:	0.5
Waste Quantity:	1000
Quantity Unit:	P
Additional Code 1:	Not reported
Additional Code 2:	Not reported
Additional Code 3:	Not reported
Additional Code 4:	Not reported
Additional Code 5:	Not reported
Shipment Date:	20050801
Creation Date:	3/10/2006 10:49:15
Receipt Date:	20050812
Manifest ID:	24576451
Trans EPA ID:	CAR000052803
Trans Name:	21ST CENTURY EMI
Trans 2 EPA ID:	TXR000025072
Trans 2 Name:	ROCKETLINE CARRIER SERVICES
TSDf EPA ID:	WAD991281767
Trans Name:	BURLINGTON ENVIRONMENTAL INC KENT
TSDf Alt EPA ID:	Not reported
TSDf Alt Name:	Not reported
Waste Code Description:	181 - Other inorganic solid waste Organics
RCRA Code:	D007
Meth Code:	D80 - Disposal, Land Fill
Quantity Tons:	1
Waste Quantity:	2000
Quantity Unit:	P

Map ID
Direction
Distance
Elevation

MAP FINDINGS

Site

Database(s)

EDR ID Number
EPA ID Number

DELTA PLATING, INC (Continued)

1000395328

Additional Code 1:	Not reported
Additional Code 2:	Not reported
Additional Code 3:	Not reported
Additional Code 4:	Not reported
Additional Code 5:	Not reported
Shipment Date:	20050801
Creation Date:	3/10/2006 10:49:15
Receipt Date:	20050812
Manifest ID:	24576451
Trans EPA ID:	CAR000052803
Trans Name:	21ST CENTURY EMI
Trans 2 EPA ID:	TXR000025072
Trans 2 Name:	ROCKETLINE CARRIER SERVICES
TSDf EPA ID:	WAD991281767
Trans Name:	BURLINGTON ENVIRONMENTAL INC KENT
TSDf Alt EPA ID:	Not reported
TSDf Alt Name:	Not reported
Waste Code Description:	791 - Liquids with pH < 2 792 Liquids with pH < 2 with metals
RCRA Code:	D002
Meth Code:	T01 - Treatment, Tank
Quantity Tons:	1.14675
Waste Quantity:	275
Quantity Unit:	G
Additional Code 1:	Not reported
Additional Code 2:	Not reported
Additional Code 3:	Not reported
Additional Code 4:	Not reported
Additional Code 5:	Not reported
Additional Info:	
Year:	2006
Gen EPA ID:	CAD068845254
Shipment Date:	20060421
Creation Date:	8/1/2006 18:30:24
Receipt Date:	20060501
Manifest ID:	25134854
Trans EPA ID:	CAR000164012
Trans Name:	21ST CENTURY EMI
Trans 2 EPA ID:	UTR000007708
Trans 2 Name:	SLT EXPRESS
TSDf EPA ID:	NVD980895338
Trans Name:	21ST CENTURY EMI
TSDf Alt EPA ID:	NVD980895338
TSDf Alt Name:	Not reported
Waste Code Description:	181 - Other inorganic solid waste Organics
RCRA Code:	D007
Meth Code:	D80 - Disposal, Land Fill
Quantity Tons:	0.4
Waste Quantity:	800
Quantity Unit:	P
Additional Code 1:	Not reported
Additional Code 2:	Not reported
Additional Code 3:	Not reported
Additional Code 4:	Not reported
Additional Code 5:	Not reported

Map ID
Direction
Distance
Elevation

MAP FINDINGS

Site

Database(s)

EDR ID Number
EPA ID Number

DELTA PLATING, INC (Continued)

1000395328

Shipment Date: 20060421
Creation Date: 8/1/2006 18:30:24
Receipt Date: 20060501
Manifest ID: 25134854
Trans EPA ID: CAR000164012
Trans Name: 21ST CENTURY EMI
Trans 2 EPA ID: UTR000007708
Trans 2 Name: SLT EXPRESS
TSDf EPA ID: NVD980895338
Trans Name: 21ST CENTURY EMI
TSDf Alt EPA ID: NVD980895338
TSDf Alt Name: Not reported
Waste Code Description: 122 - Alkaline solution without metals (pH > 12.5)
RCRA Code: D002
Meth Code: T01 - Treatment, Tank
Quantity Tons: 0.1251
Waste Quantity: 30
Quantity Unit: G
Additional Code 1: Not reported
Additional Code 2: Not reported
Additional Code 3: Not reported
Additional Code 4: Not reported
Additional Code 5: Not reported

Shipment Date: 20060203
Creation Date: 5/27/2006 18:31:40
Receipt Date: 20060203
Manifest ID: 24351750
Trans EPA ID: TXR000050930
Trans Name: SAFETY-KLEEN SYSTEMS INC
Trans 2 EPA ID: Not reported
Trans 2 Name: Not reported
TSDf EPA ID: CAT000613968
Trans Name: SAFETY-KLEEN SYSTEMS INC
TSDf Alt EPA ID: CAT000613968
TSDf Alt Name: Not reported
Waste Code Description: 134 - Aqueous solution with <10% total organic residues
RCRA Code: Not reported
Meth Code: H01 - Transfer Station
Quantity Tons: 0.105
Waste Quantity: 25
Quantity Unit: G
Additional Code 1: Not reported
Additional Code 2: Not reported
Additional Code 3: Not reported
Additional Code 4: Not reported
Additional Code 5: Not reported

Additional Info:
Year: 2000
Gen EPA ID: CAD068845254

Shipment Date: 20001212
Creation Date: 2/1/2001 0:00:00
Receipt Date: 20001220
Manifest ID: 20200491
Trans EPA ID: NVD980895338

Map ID
Direction
Distance
Elevation

MAP FINDINGS

Site

Database(s)

EDR ID Number
EPA ID Number

DELTA PLATING, INC (Continued)

1000395328

Trans Name:	Not reported
Trans 2 EPA ID:	Not reported
Trans 2 Name:	Not reported
TSDf EPA ID:	NVD980895338
Trans Name:	Not reported
TSDf Alt EPA ID:	NVD980895338
TSDf Alt Name:	Not reported
Waste Code Description:	171 - Metal sludge (see 121
RCRA Code:	F006
Meth Code:	D80 - Disposal, Land Fill
Quantity Tons:	2.5284
Waste Quantity:	3
Quantity Unit:	Y
Additional Code 1:	Not reported
Additional Code 2:	Not reported
Additional Code 3:	Not reported
Additional Code 4:	Not reported
Additional Code 5:	Not reported
Shipment Date:	20001013
Creation Date:	12/13/2000 0:00:00
Receipt Date:	20001013
Manifest ID:	20520417
Trans EPA ID:	SCR000075150
Trans Name:	Not reported
Trans 2 EPA ID:	Not reported
Trans 2 Name:	Not reported
TSDf EPA ID:	CAT000613968
Trans Name:	Not reported
TSDf Alt EPA ID:	CAT000613968
TSDf Alt Name:	Not reported
Waste Code Description:	741 - Liquids with halogenated organic compounds > 1000 mg/l
RCRA Code:	D001
Meth Code:	H01 - Transfer Station
Quantity Tons:	0.1084
Waste Quantity:	26
Quantity Unit:	G
Additional Code 1:	Not reported
Additional Code 2:	Not reported
Additional Code 3:	Not reported
Additional Code 4:	Not reported
Additional Code 5:	Not reported
Shipment Date:	20000915
Creation Date:	10/30/2000 0:00:00
Receipt Date:	20000920
Manifest ID:	20586531
Trans EPA ID:	NVD980895338
Trans Name:	Not reported
Trans 2 EPA ID:	Not reported
Trans 2 Name:	Not reported
TSDf EPA ID:	NVD980895338
Trans Name:	Not reported
TSDf Alt EPA ID:	NVD980895338
TSDf Alt Name:	Not reported
Waste Code Description:	171 - Metal sludge (see 121
RCRA Code:	F006

Map ID
Direction
Distance
Elevation

MAP FINDINGS

Site

Database(s)

EDR ID Number
EPA ID Number

DELTA PLATING, INC (Continued)

1000395328

Meth Code:	R01 - Recycler
Quantity Tons:	4.214
Waste Quantity:	5
Quantity Unit:	Y
Additional Code 1:	Not reported
Additional Code 2:	Not reported
Additional Code 3:	Not reported
Additional Code 4:	Not reported
Additional Code 5:	Not reported
Shipment Date:	20000607
Creation Date:	9/11/2000 0:00:00
Receipt Date:	20000721
Manifest ID:	20204626
Trans EPA ID:	CAD063547996
Trans Name:	Not reported
Trans 2 EPA ID:	Not reported
Trans 2 Name:	Not reported
TSDf EPA ID:	NVD980895338
Trans Name:	Not reported
TSDf Alt EPA ID:	NVD980895338
TSDf Alt Name:	Not reported
Waste Code Description:	171 - Metal sludge (see 121
RCRA Code:	F006
Meth Code:	R01 - Recycler
Quantity Tons:	4
Waste Quantity:	8000
Quantity Unit:	P
Additional Code 1:	Not reported
Additional Code 2:	Not reported
Additional Code 3:	Not reported
Additional Code 4:	Not reported
Additional Code 5:	Not reported
Shipment Date:	20000309
Creation Date:	5/3/2000 0:00:00
Receipt Date:	20000320
Manifest ID:	99085871
Trans EPA ID:	NVD980895338
Trans Name:	Not reported
Trans 2 EPA ID:	Not reported
Trans 2 Name:	Not reported
TSDf EPA ID:	NVD980895338
Trans Name:	Not reported
TSDf Alt EPA ID:	NVD980895338
TSDf Alt Name:	Not reported
Waste Code Description:	171 - Metal sludge (see 121
RCRA Code:	F006
Meth Code:	D80 - Disposal, Land Fill
Quantity Tons:	5
Waste Quantity:	10000
Quantity Unit:	P
Additional Code 1:	Not reported
Additional Code 2:	Not reported
Additional Code 3:	Not reported
Additional Code 4:	Not reported
Additional Code 5:	Not reported

Map ID
Direction
Distance
Elevation

MAP FINDINGS

Site

Database(s)

EDR ID Number
EPA ID Number

DELTA PLATING, INC (Continued)

1000395328

Additional Info:

Year:	1993
Gen EPA ID:	CAD068845254
Shipment Date:	19931111
Creation Date:	9/14/1995 0:00:00
Receipt Date:	19931111
Manifest ID:	93195926
Trans EPA ID:	CA0000023648
Trans Name:	Not reported
Trans 2 EPA ID:	Not reported
Trans 2 Name:	Not reported
TSDf EPA ID:	CAD000628149
Trans Name:	Not reported
TSDf Alt EPA ID:	CAD000628149
TSDf Alt Name:	Not reported
Waste Code Description:	171 - Metal sludge (see 121
RCRA Code:	F006
Meth Code:	H01 - Transfer Station
Quantity Tons:	2.2
Waste Quantity:	4400
Quantity Unit:	P
Additional Code 1:	Not reported
Additional Code 2:	Not reported
Additional Code 3:	Not reported
Additional Code 4:	Not reported
Additional Code 5:	Not reported
Shipment Date:	19930810
Creation Date:	9/12/1995 0:00:00
Receipt Date:	19930811
Manifest ID:	93195632
Trans EPA ID:	CAD000628149
Trans Name:	Not reported
Trans 2 EPA ID:	Not reported
Trans 2 Name:	Not reported
TSDf EPA ID:	CAD000628149
Trans Name:	Not reported
TSDf Alt EPA ID:	CAD000628149
TSDf Alt Name:	Not reported
Waste Code Description:	171 - Metal sludge (see 121
RCRA Code:	F006
Meth Code:	H01 - Transfer Station
Quantity Tons:	3.2
Waste Quantity:	6400
Quantity Unit:	P
Additional Code 1:	Not reported
Additional Code 2:	Not reported
Additional Code 3:	Not reported
Additional Code 4:	Not reported
Additional Code 5:	Not reported
Shipment Date:	19930510
Creation Date:	9/9/1995 0:00:00
Receipt Date:	19930511
Manifest ID:	92732915
Trans EPA ID:	CAD000628149

Map ID
Direction
Distance
Elevation

MAP FINDINGS

Site

Database(s)

EDR ID Number
EPA ID Number

DELTA PLATING, INC (Continued)

1000395328

Trans Name: Not reported
Trans 2 EPA ID: Not reported
Trans 2 Name: Not reported
TSDf EPA ID: CAD000628149
Trans Name: Not reported
TSDf Alt EPA ID: Not reported
TSDf Alt Name: Not reported
Waste Code Description: 171 - Metal sludge (see 121
RCRA Code: F006
Meth Code: H01 - Transfer Station
Quantity Tons: 3
Waste Quantity: 6000
Quantity Unit: P
Additional Code 1: Not reported
Additional Code 2: Not reported
Additional Code 3: Not reported
Additional Code 4: Not reported
Additional Code 5: Not reported

Shipment Date: 19930212
Creation Date: 9/15/1995 0:00:00
Receipt Date: 19930212
Manifest ID: 92686173
Trans EPA ID: CAD000628149
Trans Name: Not reported
Trans 2 EPA ID: Not reported
Trans 2 Name: Not reported
TSDf EPA ID: CAD000628149
Trans Name: Not reported
TSDf Alt EPA ID: CAD000628149
TSDf Alt Name: Not reported
Waste Code Description: 171 - Metal sludge (see 121
RCRA Code: F006
Meth Code: H01 - Transfer Station
Quantity Tons: 2
Waste Quantity: 4000
Quantity Unit: P
Additional Code 1: Not reported
Additional Code 2: Not reported
Additional Code 3: Not reported
Additional Code 4: Not reported
Additional Code 5: Not reported

Additional Info:

Year: 2003
Gen EPA ID: CAD068845254

Shipment Date: 20031230
Creation Date: 8/12/2004 8:09:46
Receipt Date: 20031230
Manifest ID: 22590326
Trans EPA ID: TXR000050930
Trans Name: SAFETY-KLEEN SYSTEMS INC
Trans 2 EPA ID: Not reported
Trans 2 Name: Not reported
TSDf EPA ID: CAT000613968
Trans Name: SAFETY-KLEEN SYSTEMS INC

Map ID
Direction
Distance
Elevation

MAP FINDINGS

Site

Database(s)

EDR ID Number
EPA ID Number

DELTA PLATING, INC (Continued)

1000395328

TSDF Alt EPA ID: CAT000613968
TSDF Alt Name: Not reported
Waste Code Description: 134 - Aqueous solution with <10% total organic residues
RCRA Code: Not reported
Meth Code: H01 - Transfer Station
Quantity Tons: 0.168
Waste Quantity: 40
Quantity Unit: G
Additional Code 1: Not reported
Additional Code 2: Not reported
Additional Code 3: Not reported
Additional Code 4: Not reported
Additional Code 5: Not reported

Shipment Date: 20031209
Creation Date: 7/30/2004 18:31:14
Receipt Date: 20031212
Manifest ID: 21629537
Trans EPA ID: NVD980895338
Trans Name: 21ST CENTURY EMI
Trans 2 EPA ID: Not reported
Trans 2 Name: Not reported
TSDF EPA ID: NVD980895338
Trans Name: 21ST CENTURY EMI
TSDF Alt EPA ID: NVD980895338
TSDF Alt Name: Not reported
Waste Code Description: 171 - Metal sludge (see 121
RCRA Code: F006
Meth Code: R01 - Recycler
Quantity Tons: 4.5
Waste Quantity: 9000
Quantity Unit: P
Additional Code 1: Not reported
Additional Code 2: Not reported
Additional Code 3: Not reported
Additional Code 4: Not reported
Additional Code 5: Not reported

Shipment Date: 20031008
Creation Date: 8/3/2004 15:03:33
Receipt Date: 20031008
Manifest ID: 22525126
Trans EPA ID: TXR000050930
Trans Name: SAFETY-KLEEN SYSTEMS INC
Trans 2 EPA ID: Not reported
Trans 2 Name: Not reported
TSDF EPA ID: CAT000613968
Trans Name: SAFETY-KLEEN SYSTEMS INC
TSDF Alt EPA ID: CAT000613968
TSDF Alt Name: Not reported
Waste Code Description: 134 - Aqueous solution with <10% total organic residues
RCRA Code: Not reported
Meth Code: H01 - Transfer Station
Quantity Tons: 0.168
Waste Quantity: 40
Quantity Unit: G
Additional Code 1: Not reported

Map ID
Direction
Distance
Elevation

MAP FINDINGS

Site

Database(s)

EDR ID Number
EPA ID Number

DELTA PLATING, INC (Continued)

1000395328

Additional Code 2: Not reported
Additional Code 3: Not reported
Additional Code 4: Not reported
Additional Code 5: Not reported

Shipment Date: 20030911
Creation Date: 8/2/2004 9:36:58
Receipt Date: 20030912
Manifest ID: 21629293
Trans EPA ID: NVD980895338
Trans Name: Not reported
Trans 2 EPA ID: Not reported
Trans 2 Name: Not reported
TSDf EPA ID: NVD980895338
Trans Name: Not reported
TSDf Alt EPA ID: NVD980895338
TSDf Alt Name: Not reported
Waste Code Description: 171 - Metal sludge (see 121
RCRA Code: F006
Meth Code: R01 - Recycler
Quantity Tons: 8.1
Waste Quantity: 16200
Quantity Unit: P
Additional Code 1: Not reported
Additional Code 2: Not reported
Additional Code 3: Not reported
Additional Code 4: Not reported
Additional Code 5: Not reported

Shipment Date: 20030717
Creation Date: 7/23/2004 13:22:40
Receipt Date: 20030717
Manifest ID: 22884186
Trans EPA ID: TXR000050930
Trans Name: Not reported
Trans 2 EPA ID: Not reported
Trans 2 Name: Not reported
TSDf EPA ID: CAT000613968
Trans Name: Not reported
TSDf Alt EPA ID: CAT000613968
TSDf Alt Name: Not reported
Waste Code Description: 134 - Aqueous solution with <10% total organic residues
RCRA Code: Not reported
Meth Code: H01 - Transfer Station
Quantity Tons: 0.189
Waste Quantity: 45
Quantity Unit: G
Additional Code 1: Not reported
Additional Code 2: Not reported
Additional Code 3: Not reported
Additional Code 4: Not reported
Additional Code 5: Not reported

Shipment Date: 20030611
Creation Date: 7/22/2004 7:51:02
Receipt Date: 20030625
Manifest ID: 22697949

Map ID
Direction
Distance
Elevation

MAP FINDINGS

Site

Database(s)

EDR ID Number
EPA ID Number

DELTA PLATING, INC (Continued)

1000395328

Trans EPA ID:	CAD063547996
Trans Name:	Not reported
Trans 2 EPA ID:	NVD980895338
Trans 2 Name:	Not reported
TSDf EPA ID:	NVD980895338
Trans Name:	Not reported
TSDf Alt EPA ID:	NVD980895338
TSDf Alt Name:	Not reported
Waste Code Description:	171 - Metal sludge (see 121
RCRA Code:	F006
Meth Code:	R01 - Recycler
Quantity Tons:	3.75
Waste Quantity:	7500
Quantity Unit:	P
Additional Code 1:	Not reported
Additional Code 2:	Not reported
Additional Code 3:	Not reported
Additional Code 4:	Not reported
Additional Code 5:	Not reported
Shipment Date:	20030415
Creation Date:	7/12/2003 18:31:23
Receipt Date:	20030415
Manifest ID:	22443565
Trans EPA ID:	TXR000050930
Trans Name:	Not reported
Trans 2 EPA ID:	Not reported
Trans 2 Name:	Not reported
TSDf EPA ID:	CAT000613968
Trans Name:	Not reported
TSDf Alt EPA ID:	CAT000613968
TSDf Alt Name:	Not reported
Waste Code Description:	134 - Aqueous solution with <10% total organic residues
RCRA Code:	Not reported
Meth Code:	H01 - Transfer Station
Quantity Tons:	0.1512
Waste Quantity:	36
Quantity Unit:	G
Additional Code 1:	Not reported
Additional Code 2:	Not reported
Additional Code 3:	Not reported
Additional Code 4:	Not reported
Additional Code 5:	Not reported
Shipment Date:	20030312
Creation Date:	1/5/2007 18:30:36
Receipt Date:	20030318
Manifest ID:	21626104
Trans EPA ID:	NVD980895338
Trans Name:	Not reported
Trans 2 EPA ID:	Not reported
Trans 2 Name:	Not reported
TSDf EPA ID:	NVD980895338
Trans Name:	Not reported
TSDf Alt EPA ID:	NVD980895338
TSDf Alt Name:	Not reported
Waste Code Description:	171 - Metal sludge (see 121

Map ID
Direction
Distance
Elevation

MAP FINDINGS

Site

Database(s)

EDR ID Number
EPA ID Number

DELTA PLATING, INC (Continued)

1000395328

RCRA Code: F006
Meth Code: D80 - Disposal, Land Fill
Quantity Tons: 1.8
Waste Quantity: 3600
Quantity Unit: P
Additional Code 1: Not reported
Additional Code 2: Not reported
Additional Code 3: Not reported
Additional Code 4: Not reported
Additional Code 5: Not reported

Shipment Date: 20030128
Creation Date: 5/18/2003 14:30:16
Receipt Date: 20030128
Manifest ID: 22104886
Trans EPA ID: TXR000050930
Trans Name: Not reported
Trans 2 EPA ID: Not reported
Trans 2 Name: Not reported
TSDf EPA ID: CAT000613968
Trans Name: Not reported
TSDf Alt EPA ID: CAT000613968
TSDf Alt Name: Not reported
Waste Code Description: 134 - Aqueous solution with <10% total organic residues
RCRA Code: Not reported
Meth Code: H01 - Transfer Station
Quantity Tons: 0.21
Waste Quantity: 50
Quantity Unit: G
Additional Code 1: Not reported
Additional Code 2: Not reported
Additional Code 3: Not reported
Additional Code 4: Not reported
Additional Code 5: Not reported

Additional Info:
Year: 2002
Gen EPA ID: CAD068845254

Shipment Date: 20021217
Creation Date: 3/27/2003 18:31:27
Receipt Date: 20021223
Manifest ID: 22095593
Trans EPA ID: CAR000052803
Trans Name: Not reported
Trans 2 EPA ID: NVD980895338
Trans 2 Name: Not reported
TSDf EPA ID: NVD980895338
Trans Name: Not reported
TSDf Alt EPA ID: Not reported
TSDf Alt Name: Not reported
Waste Code Description: 171 - Metal sludge (see 121)
RCRA Code: F006
Meth Code: R01 - Recycler
Quantity Tons: 3
Waste Quantity: 6000
Quantity Unit: P

Map ID
Direction
Distance
Elevation

MAP FINDINGS

Site

Database(s)

EDR ID Number
EPA ID Number

DELTA PLATING, INC (Continued)

1000395328

Additional Code 1:	Not reported
Additional Code 2:	Not reported
Additional Code 3:	Not reported
Additional Code 4:	Not reported
Additional Code 5:	Not reported
Shipment Date:	20021104
Creation Date:	2/21/2003 10:41:38
Receipt Date:	20021111
Manifest ID:	21908318
Trans EPA ID:	SCR000075150
Trans Name:	Not reported
Trans 2 EPA ID:	Not reported
Trans 2 Name:	Not reported
TSDf EPA ID:	CA0000084517
Trans Name:	Not reported
TSDf Alt EPA ID:	Not reported
TSDf Alt Name:	Not reported
Waste Code Description:	134 - Aqueous solution with <10% total organic residues
RCRA Code:	Not reported
Meth Code:	H01 - Transfer Station
Quantity Tons:	0.1722
Waste Quantity:	41
Quantity Unit:	G
Additional Code 1:	Not reported
Additional Code 2:	Not reported
Additional Code 3:	Not reported
Additional Code 4:	Not reported
Additional Code 5:	Not reported
Shipment Date:	20020911
Creation Date:	1/27/2003 18:33:26
Receipt Date:	20020918
Manifest ID:	22232065
Trans EPA ID:	CAR000052803
Trans Name:	Not reported
Trans 2 EPA ID:	NVD980895338
Trans 2 Name:	Not reported
TSDf EPA ID:	NVD980895338
Trans Name:	Not reported
TSDf Alt EPA ID:	Not reported
TSDf Alt Name:	Not reported
Waste Code Description:	171 - Metal sludge (see 121
RCRA Code:	F006
Meth Code:	R01 - Recycler
Quantity Tons:	2.5284
Waste Quantity:	3
Quantity Unit:	Y
Additional Code 1:	Not reported
Additional Code 2:	Not reported
Additional Code 3:	Not reported
Additional Code 4:	Not reported
Additional Code 5:	Not reported
Shipment Date:	20020814
Creation Date:	1/27/2003 18:31:12
Receipt Date:	20020826

Map ID
Direction
Distance
Elevation

MAP FINDINGS

Site

Database(s)

EDR ID Number
EPA ID Number

DELTA PLATING, INC (Continued)

1000395328

Manifest ID: 21747058
Trans EPA ID: SCR000075150
Trans Name: Not reported
Trans 2 EPA ID: Not reported
Trans 2 Name: Not reported
TSDf EPA ID: CA0000084517
Trans Name: Not reported
TSDf Alt EPA ID: Not reported
TSDf Alt Name: Not reported
Waste Code Description: 134 - Aqueous solution with <10% total organic residues
RCRA Code: Not reported
Meth Code: H01 - Transfer Station
Quantity Tons: 0.1512
Waste Quantity: 36
Quantity Unit: G
Additional Code 1: Not reported
Additional Code 2: Not reported
Additional Code 3: Not reported
Additional Code 4: Not reported
Additional Code 5: Not reported

Shipment Date: 20020614
Creation Date: 1/14/2003 18:31:21
Receipt Date: 20020621
Manifest ID: 21629791
Trans EPA ID: NVD980895338
Trans Name: Not reported
Trans 2 EPA ID: Not reported
Trans 2 Name: Not reported
TSDf EPA ID: NVD980895338
Trans Name: Not reported
TSDf Alt EPA ID: Not reported
TSDf Alt Name: Not reported
Waste Code Description: 171 - Metal sludge (see 121
RCRA Code: F006
Meth Code: D80 - Disposal, Land Fill
Quantity Tons: 2.5284
Waste Quantity: 3
Quantity Unit: Y
Additional Code 1: Not reported
Additional Code 2: Not reported
Additional Code 3: Not reported
Additional Code 4: Not reported
Additional Code 5: Not reported

Shipment Date: 20020522
Creation Date: 7/29/2002 18:43:18
Receipt Date: 20020529
Manifest ID: 21595440
Trans EPA ID: SCR000075150
Trans Name: Not reported
Trans 2 EPA ID: Not reported
Trans 2 Name: Not reported
TSDf EPA ID: CA0000084517
Trans Name: Not reported
TSDf Alt EPA ID: Not reported
TSDf Alt Name: Not reported

Map ID
Direction
Distance
Elevation

MAP FINDINGS

Site

Database(s)

EDR ID Number
EPA ID Number

DELTA PLATING, INC (Continued)

1000395328

Waste Code Description: 134 - Aqueous solution with <10% total organic residues
RCRA Code: Not reported
Meth Code: H01 - Transfer Station
Quantity Tons: 0.252
Waste Quantity: 60
Quantity Unit: G
Additional Code 1: Not reported
Additional Code 2: Not reported
Additional Code 3: Not reported
Additional Code 4: Not reported
Additional Code 5: Not reported

Shipment Date: 20020311
Creation Date: 7/29/2002 18:32:31
Receipt Date: 20020329
Manifest ID: 21626458
Trans EPA ID: CAR000052803
Trans Name: Not reported
Trans 2 EPA ID: NVD980895338
Trans 2 Name: Not reported
TSDf EPA ID: NVD980895338
Trans Name: Not reported
TSDf Alt EPA ID: Not reported
TSDf Alt Name: Not reported
Waste Code Description: 171 - Metal sludge (see 121
RCRA Code: F006
Meth Code: R01 - Recycler
Quantity Tons: 2.5284
Waste Quantity: 3
Quantity Unit: Y
Additional Code 1: Not reported
Additional Code 2: Not reported
Additional Code 3: Not reported
Additional Code 4: Not reported
Additional Code 5: Not reported

Shipment Date: 20020226
Creation Date: 7/25/2002 18:31:53
Receipt Date: 20020304
Manifest ID: 21495211
Trans EPA ID: SCR000075150
Trans Name: Not reported
Trans 2 EPA ID: Not reported
Trans 2 Name: Not reported
TSDf EPA ID: CA0000084517
Trans Name: Not reported
TSDf Alt EPA ID: Not reported
TSDf Alt Name: Not reported
Waste Code Description: 134 - Aqueous solution with <10% total organic residues
RCRA Code: Not reported
Meth Code: H01 - Transfer Station
Quantity Tons: 0.1848
Waste Quantity: 44
Quantity Unit: G
Additional Code 1: Not reported
Additional Code 2: Not reported
Additional Code 3: Not reported

Map ID
Direction
Distance
Elevation

MAP FINDINGS

Site

Database(s)

EDR ID Number
EPA ID Number

DELTA PLATING, INC (Continued)

1000395328

Additional Code 4: Not reported
Additional Code 5: Not reported

Additional Info:

Year: 1996
Gen EPA ID: CAD068845254

Shipment Date: 19961212
Creation Date: 6/26/1997 0:00:00
Receipt Date: 19961219
Manifest ID: 96400691
Trans EPA ID: CAD063547996
Trans Name: Not reported
Trans 2 EPA ID: Not reported
Trans 2 Name: Not reported
TSDf EPA ID: AZD980735500
Trans Name: Not reported
TSDf Alt EPA ID: AZD980735500
TSDf Alt Name: Not reported
Waste Code Description: 171 - Metal sludge (see 121
RCRA Code: F006
Meth Code: - Not reported
Quantity Tons: 1.75
Waste Quantity: 3500
Quantity Unit: P
Additional Code 1: Not reported
Additional Code 2: Not reported
Additional Code 3: Not reported
Additional Code 4: Not reported
Additional Code 5: Not reported

Shipment Date: 19960911
Creation Date: 5/21/1997 0:00:00
Receipt Date: 19960925
Manifest ID: 96579580
Trans EPA ID: CAD063547996
Trans Name: Not reported
Trans 2 EPA ID: Not reported
Trans 2 Name: Not reported
TSDf EPA ID: AZD980735500
Trans Name: Not reported
TSDf Alt EPA ID: Not reported
TSDf Alt Name: Not reported
Waste Code Description: 171 - Metal sludge (see 121
RCRA Code: F006
Meth Code: R01 - Recycler
Quantity Tons: 2.2
Waste Quantity: 4400
Quantity Unit: P
Additional Code 1: Not reported
Additional Code 2: Not reported
Additional Code 3: Not reported
Additional Code 4: Not reported
Additional Code 5: Not reported

Shipment Date: 19960607
Creation Date: 5/30/1997 0:00:00

Map ID
Direction
Distance
Elevation

MAP FINDINGS

Site

Database(s)

EDR ID Number
EPA ID Number

DELTA PLATING, INC (Continued)

1000395328

Receipt Date: 19960624
Manifest ID: 95883591
Trans EPA ID: CAD063547996
Trans Name: Not reported
Trans 2 EPA ID: Not reported
Trans 2 Name: Not reported
TSDF EPA ID: AZD980735500
Trans Name: Not reported
TSDF Alt EPA ID: Not reported
TSDF Alt Name: Not reported
Waste Code Description: 171 - Metal sludge (see 121
RCRA Code: F006
Meth Code: R01 - Recycler
Quantity Tons: 3.5
Waste Quantity: 7000
Quantity Unit: P
Additional Code 1: Not reported
Additional Code 2: Not reported
Additional Code 3: Not reported
Additional Code 4: Not reported
Additional Code 5: Not reported

Shipment Date: 19960313
Creation Date: 10/16/1996 0:00:00
Receipt Date: 19960315
Manifest ID: 95913521
Trans EPA ID: CAD980584510
Trans Name: Not reported
Trans 2 EPA ID: Not reported
Trans 2 Name: Not reported
TSDF EPA ID: AZD980735500
Trans Name: Not reported
TSDF Alt EPA ID: AZD980735500
TSDF Alt Name: Not reported
Waste Code Description: 171 - Metal sludge (see 121
RCRA Code: F006
Meth Code: R01 - Recycler
Quantity Tons: 2
Waste Quantity: 4000
Quantity Unit: P
Additional Code 1: Not reported
Additional Code 2: Not reported
Additional Code 3: Not reported
Additional Code 4: Not reported
Additional Code 5: Not reported

Additional Info:

Year: 2001
Gen EPA ID: CAD068845254

Shipment Date: 20011211
Creation Date: 2/13/2002 0:00:00
Receipt Date: 20011228
Manifest ID: 21348376
Trans EPA ID: CAR000052803
Trans Name: Not reported
Trans 2 EPA ID: Not reported

Map ID
Direction
Distance
Elevation

MAP FINDINGS

Site

Database(s)

EDR ID Number
EPA ID Number

DELTA PLATING, INC (Continued)

1000395328

Trans 2 Name:	Not reported
TSDF EPA ID:	NVD980895338
Trans Name:	Not reported
TSDF Alt EPA ID:	Not reported
TSDF Alt Name:	Not reported
Waste Code Description:	171 - Metal sludge (see 121
RCRA Code:	F006
Meth Code:	D80 - Disposal, Land Fill
Quantity Tons:	2.5284
Waste Quantity:	3
Quantity Unit:	Y
Additional Code 1:	Not reported
Additional Code 2:	Not reported
Additional Code 3:	Not reported
Additional Code 4:	Not reported
Additional Code 5:	Not reported
Shipment Date:	20011203
Creation Date:	1/29/2002 0:00:00
Receipt Date:	20011205
Manifest ID:	21322433
Trans EPA ID:	SCR000075150
Trans Name:	Not reported
Trans 2 EPA ID:	Not reported
Trans 2 Name:	Not reported
TSDF EPA ID:	CA0000084517
Trans Name:	Not reported
TSDF Alt EPA ID:	CA0000084517
TSDF Alt Name:	Not reported
Waste Code Description:	134 - Aqueous solution with <10% total organic residues
RCRA Code:	D039
Meth Code:	H01 - Transfer Station
Quantity Tons:	0.1764
Waste Quantity:	42
Quantity Unit:	G
Additional Code 1:	Not reported
Additional Code 2:	Not reported
Additional Code 3:	Not reported
Additional Code 4:	Not reported
Additional Code 5:	Not reported
Shipment Date:	20010911
Creation Date:	11/1/2001 0:00:00
Receipt Date:	20010913
Manifest ID:	21398369
Trans EPA ID:	SCR000075150
Trans Name:	Not reported
Trans 2 EPA ID:	Not reported
Trans 2 Name:	Not reported
TSDF EPA ID:	CA0000084517
Trans Name:	Not reported
TSDF Alt EPA ID:	CA0000084517
TSDF Alt Name:	Not reported
Waste Code Description:	134 - Aqueous solution with <10% total organic residues
RCRA Code:	D039
Meth Code:	H01 - Transfer Station
Quantity Tons:	0.1848

Map ID
Direction
Distance
Elevation

MAP FINDINGS

Site

Database(s)

EDR ID Number
EPA ID Number

DELTA PLATING, INC (Continued)

1000395328

Waste Quantity: 44
Quantity Unit: G
Additional Code 1: Not reported
Additional Code 2: Not reported
Additional Code 3: Not reported
Additional Code 4: Not reported
Additional Code 5: Not reported

Shipment Date: 20010910
Creation Date: 11/1/2001 0:00:00
Receipt Date: 20010913
Manifest ID: 21038994
Trans EPA ID: CAR000052803
Trans Name: Not reported
Trans 2 EPA ID: Not reported
Trans 2 Name: Not reported
TSDf EPA ID: NVD980895338
Trans Name: Not reported
TSDf Alt EPA ID: NVD980895338
TSDf Alt Name: Not reported
Waste Code Description: 171 - Metal sludge (see 121
RCRA Code: F006
Meth Code: D80 - Disposal, Land Fill
Quantity Tons: 5
Waste Quantity: 10000
Quantity Unit: P
Additional Code 1: Not reported
Additional Code 2: Not reported
Additional Code 3: Not reported
Additional Code 4: Not reported
Additional Code 5: Not reported

Shipment Date: 20010620
Creation Date: 8/29/2001 0:00:00
Receipt Date: 20010625
Manifest ID: 21133079
Trans EPA ID: SCR000075150
Trans Name: Not reported
Trans 2 EPA ID: Not reported
Trans 2 Name: Not reported
TSDf EPA ID: CA0000084517
Trans Name: Not reported
TSDf Alt EPA ID: CA0000084517
TSDf Alt Name: Not reported
Waste Code Description: 134 - Aqueous solution with <10% total organic residues
RCRA Code: D039
Meth Code: H01 - Transfer Station
Quantity Tons: 0.2646
Waste Quantity: 63
Quantity Unit: G
Additional Code 1: Not reported
Additional Code 2: Not reported
Additional Code 3: Not reported
Additional Code 4: Not reported
Additional Code 5: Not reported

Shipment Date: 20010611

Map ID
Direction
Distance
Elevation

MAP FINDINGS

Site

Database(s)

EDR ID Number
EPA ID Number

DELTA PLATING, INC (Continued)

1000395328

Creation Date:	8/14/2001 0:00:00
Receipt Date:	20010619
Manifest ID:	21038814
Trans EPA ID:	NVD980895338
Trans Name:	Not reported
Trans 2 EPA ID:	Not reported
Trans 2 Name:	Not reported
TSDf EPA ID:	NVD980895338
Trans Name:	Not reported
TSDf Alt EPA ID:	NVD980895338
TSDf Alt Name:	Not reported
Waste Code Description:	171 - Metal sludge (see 121
RCRA Code:	F006
Meth Code:	D80 - Disposal, Land Fill
Quantity Tons:	4
Waste Quantity:	8000
Quantity Unit:	P
Additional Code 1:	Not reported
Additional Code 2:	Not reported
Additional Code 3:	Not reported
Additional Code 4:	Not reported
Additional Code 5:	Not reported
Shipment Date:	20010330
Creation Date:	6/12/2001 0:00:00
Receipt Date:	20010405
Manifest ID:	20621849
Trans EPA ID:	SCR000075150
Trans Name:	Not reported
Trans 2 EPA ID:	SCR000075150
Trans 2 Name:	Not reported
TSDf EPA ID:	CA0000084517
Trans Name:	Not reported
TSDf Alt EPA ID:	CA0000084517
TSDf Alt Name:	Not reported
Waste Code Description:	134 - Aqueous solution with <10% total organic residues
RCRA Code:	D039
Meth Code:	H01 - Transfer Station
Quantity Tons:	0.1512
Waste Quantity:	36
Quantity Unit:	G
Additional Code 1:	Not reported
Additional Code 2:	Not reported
Additional Code 3:	Not reported
Additional Code 4:	Not reported
Additional Code 5:	Not reported
Shipment Date:	20010330
Creation Date:	6/12/2001 0:00:00
Receipt Date:	20010405
Manifest ID:	20621849
Trans EPA ID:	SCR000075150
Trans Name:	Not reported
Trans 2 EPA ID:	SCR000075150
Trans 2 Name:	Not reported
TSDf EPA ID:	CA0000084517
Trans Name:	Not reported

Map ID
Direction
Distance
Elevation

MAP FINDINGS

Site

Database(s)

EDR ID Number
EPA ID Number

DELTA PLATING, INC (Continued)

1000395328

TSDF Alt EPA ID: CA0000084517
TSDF Alt Name: Not reported
Waste Code Description: 134 - Aqueous solution with <10% total organic residues
RCRA Code: D039
Meth Code: H01 - Transfer Station
Quantity Tons: 0.0462
Waste Quantity: 11
Quantity Unit: G
Additional Code 1: Not reported
Additional Code 2: Not reported
Additional Code 3: Not reported
Additional Code 4: Not reported
Additional Code 5: Not reported

Shipment Date: 20010314
Creation Date: 5/16/2001 0:00:00
Receipt Date: 20010329
Manifest ID: 20801272
Trans EPA ID: CAR000052803
Trans Name: Not reported
Trans 2 EPA ID: CAD063547996
Trans 2 Name: Not reported
TSDF EPA ID: NVD980895338
Trans Name: Not reported
TSDF Alt EPA ID: NVD980895338
TSDF Alt Name: Not reported
Waste Code Description: 171 - Metal sludge (see 121
RCRA Code: F006
Meth Code: D80 - Disposal, Land Fill
Quantity Tons: 6.25
Waste Quantity: 12500
Quantity Unit: P
Additional Code 1: Not reported
Additional Code 2: Not reported
Additional Code 3: Not reported
Additional Code 4: Not reported
Additional Code 5: Not reported

Shipment Date: 20010102
Creation Date: 3/22/2001 0:00:00
Receipt Date: 20010104
Manifest ID: 20385497
Trans EPA ID: SCR000075150
Trans Name: Not reported
Trans 2 EPA ID: SCR000074591
Trans 2 Name: Not reported
TSDF EPA ID: CA0000084517
Trans Name: Not reported
TSDF Alt EPA ID: Not reported
TSDF Alt Name: Not reported
Waste Code Description: 134 - Aqueous solution with <10% total organic residues
RCRA Code: D039
Meth Code: H01 - Transfer Station
Quantity Tons: 0.2016
Waste Quantity: 48
Quantity Unit: G
Additional Code 1: Not reported

Map ID
Direction
Distance
Elevation

MAP FINDINGS

Site

Database(s)

EDR ID Number
EPA ID Number

DELTA PLATING, INC (Continued)

1000395328

Additional Code 2: Not reported
Additional Code 3: Not reported
Additional Code 4: Not reported
Additional Code 5: Not reported

Additional Info:

Year: 1994
Gen EPA ID: CAD068845254

Shipment Date: 19941208
Creation Date: 3/28/1996 0:00:00
Receipt Date: 19941222
Manifest ID: 92847288
Trans EPA ID: CAD063547996
Trans Name: Not reported
Trans 2 EPA ID: Not reported
Trans 2 Name: Not reported
TSDf EPA ID: AZD980735500
Trans Name: Not reported
TSDf Alt EPA ID: AZD980735500
TSDf Alt Name: Not reported
Waste Code Description: 171 - Metal sludge (see 121
RCRA Code: F006
Meth Code: R01 - Recycler
Quantity Tons: 3.3712
Waste Quantity: 4
Quantity Unit: Y
Additional Code 1: Not reported
Additional Code 2: Not reported
Additional Code 3: Not reported
Additional Code 4: Not reported
Additional Code 5: Not reported

Shipment Date: 19940923
Creation Date: 3/28/1996 0:00:00
Receipt Date: 19941003
Manifest ID: 93596446
Trans EPA ID: CAD063547996
Trans Name: Not reported
Trans 2 EPA ID: CAD980584510
Trans 2 Name: Not reported
TSDf EPA ID: AZD980735500
Trans Name: Not reported
TSDf Alt EPA ID: AZD980735500
TSDf Alt Name: Not reported
Waste Code Description: 171 - Metal sludge (see 121
RCRA Code: F006
Meth Code: R01 - Recycler
Quantity Tons: 2
Waste Quantity: 4000
Quantity Unit: P
Additional Code 1: Not reported
Additional Code 2: Not reported
Additional Code 3: Not reported
Additional Code 4: Not reported
Additional Code 5: Not reported

Map ID
Direction
Distance
Elevation

MAP FINDINGS

Site

Database(s)

EDR ID Number
EPA ID Number

DELTA PLATING, INC (Continued)

1000395328

Shipment Date: 19940622
Creation Date: 10/10/1995 0:00:00
Receipt Date: 19940630
Manifest ID: 93714455
Trans EPA ID: CAD063547996
Trans Name: Not reported
Trans 2 EPA ID: Not reported
Trans 2 Name: Not reported
TSDf EPA ID: AZD980735500
Trans Name: Not reported
TSDf Alt EPA ID: AZD980735500
TSDf Alt Name: Not reported
Waste Code Description: 171 - Metal sludge (see 121
RCRA Code: F006
Meth Code: R01 - Recycler
Quantity Tons: 2.5284
Waste Quantity: 3
Quantity Unit: Y
Additional Code 1: Not reported
Additional Code 2: Not reported
Additional Code 3: Not reported
Additional Code 4: Not reported
Additional Code 5: Not reported

Shipment Date: 19940330
Creation Date: 3/25/1996 0:00:00
Receipt Date: Not reported
Manifest ID: 93189949
Trans EPA ID: CAD063547996
Trans Name: Not reported
Trans 2 EPA ID: Not reported
Trans 2 Name: Not reported
TSDf EPA ID: AZD980735500
Trans Name: Not reported
TSDf Alt EPA ID: Not reported
TSDf Alt Name: Not reported
Waste Code Description: 171 - Metal sludge (see 121
RCRA Code: F006
Meth Code: - Not reported
Quantity Tons: 2.4
Waste Quantity: 4800
Quantity Unit: P
Additional Code 1: Not reported
Additional Code 2: Not reported
Additional Code 3: Not reported
Additional Code 4: Not reported
Additional Code 5: Not reported

Additional Info:

Year: 2004
Gen EPA ID: CAD068845254

Shipment Date: 20041222
Creation Date: 3/16/2005 18:31:03
Receipt Date: 20041230
Manifest ID: 24147299
Trans EPA ID: NVD980895338

Map ID
Direction
Distance
Elevation

MAP FINDINGS

Site

Database(s)

EDR ID Number
EPA ID Number

DELTA PLATING, INC (Continued)

1000395328

Trans Name: 21ST CENTURY EMI
Trans 2 EPA ID: Not reported
Trans 2 Name: Not reported
TSDf EPA ID: NVD980895338
Trans Name: 21ST CENTURY EMI
TSDf Alt EPA ID: NVD980895338
TSDf Alt Name: Not reported
Waste Code Description: 171 - Metal sludge (see 121
RCRA Code: F006
Meth Code: R01 - Recycler
Quantity Tons: 3.6
Waste Quantity: 7200
Quantity Unit: P
Additional Code 1: Not reported
Additional Code 2: Not reported
Additional Code 3: Not reported
Additional Code 4: Not reported
Additional Code 5: Not reported

Shipment Date: 20041208
Creation Date: 2/17/2005 18:32:22
Receipt Date: 20041215
Manifest ID: 22987571
Trans EPA ID: NVD980895338
Trans Name: 21ST CENTURY EMI
Trans 2 EPA ID: Not reported
Trans 2 Name: Not reported
TSDf EPA ID: NVD980895338
Trans Name: 21ST CENTURY EMI
TSDf Alt EPA ID: NVD980895338
TSDf Alt Name: Not reported
Waste Code Description: 792 - Not reported
RCRA Code: D002
Meth Code: T01 - Treatment, Tank
Quantity Tons: 2.2935
Waste Quantity: 550
Quantity Unit: G
Additional Code 1: Not reported
Additional Code 2: Not reported
Additional Code 3: Not reported
Additional Code 4: Not reported
Additional Code 5: Not reported

Shipment Date: 20041130
Creation Date: 2/17/2005 18:32:22
Receipt Date: 20041130
Manifest ID: 23723176
Trans EPA ID: TXR000050930
Trans Name: SAFETY-KLEEN SYSTEMS INC
Trans 2 EPA ID: Not reported
Trans 2 Name: Not reported
TSDf EPA ID: CAT000613968
Trans Name: SAFETY-KLEEN SYSTEMS INC
TSDf Alt EPA ID: CAT000613968
TSDf Alt Name: Not reported
Waste Code Description: 134 - Aqueous solution with <10% total organic residues
RCRA Code: Not reported

Map ID
Direction
Distance
Elevation

MAP FINDINGS

Site

Database(s)

EDR ID Number
EPA ID Number

DELTA PLATING, INC (Continued)

1000395328

Meth Code: H01 - Transfer Station
Quantity Tons: 0.189
Waste Quantity: 45
Quantity Unit: G
Additional Code 1: Not reported
Additional Code 2: Not reported
Additional Code 3: Not reported
Additional Code 4: Not reported
Additional Code 5: Not reported

Shipment Date: 20041116
Creation Date: 1/20/2005 18:31:32
Receipt Date: 20041117
Manifest ID: 22987531
Trans EPA ID: NVD980895338
Trans Name: 21ST CENTURY EMI
Trans 2 EPA ID: Not reported
Trans 2 Name: Not reported
TSDf EPA ID: NVD980895338
Trans Name: 21ST CENTURY EMI
TSDf Alt EPA ID: NVD980895338
TSDf Alt Name: Not reported
Waste Code Description: 792 - Not reported
RCRA Code: D002
Meth Code: T01 - Treatment, Tank
Quantity Tons: 2.2935
Waste Quantity: 550
Quantity Unit: G
Additional Code 1: Not reported
Additional Code 2: Not reported
Additional Code 3: Not reported
Additional Code 4: Not reported
Additional Code 5: Not reported

Shipment Date: 20041112
Creation Date: 1/14/2005 10:18:48
Receipt Date: 20041116
Manifest ID: 22987521
Trans EPA ID: NVD980895338
Trans Name: 21ST CENTURY EMI
Trans 2 EPA ID: Not reported
Trans 2 Name: Not reported
TSDf EPA ID: NVD980895338
Trans Name: 21ST CENTURY EMI
TSDf Alt EPA ID: NVD980895338
TSDf Alt Name: Not reported
Waste Code Description: 791 - Liquids with pH < 2 792 Liquids with pH < 2 with metals
RCRA Code: D002
Meth Code: T01 - Treatment, Tank
Quantity Tons: 2.2935
Waste Quantity: 550
Quantity Unit: G
Additional Code 1: Not reported
Additional Code 2: Not reported
Additional Code 3: Not reported
Additional Code 4: Not reported
Additional Code 5: Not reported

Map ID
Direction
Distance
Elevation

MAP FINDINGS

Site

Database(s)

EDR ID Number
EPA ID Number

DELTA PLATING, INC (Continued)

1000395328

Shipment Date: 20041101
Creation Date: 1/20/2005 18:31:32
Receipt Date: 20041112
Manifest ID: 22987513
Trans EPA ID: NVD980895338
Trans Name: 21ST CENTURY EMI
Trans 2 EPA ID: Not reported
Trans 2 Name: Not reported
TSDf EPA ID: NVD980895338
Trans Name: 21ST CENTURY EMI
TSDf Alt EPA ID: NVD980895338
TSDf Alt Name: Not reported
Waste Code Description: 791 - Liquids with pH < 2 792 Liquids with pH < 2 with metals
RCRA Code: D002
Meth Code: T01 - Treatment, Tank
Quantity Tons: 2.2935
Waste Quantity: 550
Quantity Unit: G
Additional Code 1: Not reported
Additional Code 2: Not reported
Additional Code 3: Not reported
Additional Code 4: Not reported
Additional Code 5: Not reported

Shipment Date: 20040910
Creation Date: 1/6/2005 18:32:03
Receipt Date: 20040917
Manifest ID: 22987421
Trans EPA ID: NVD980895338
Trans Name: 21ST CENTURY EMI
Trans 2 EPA ID: Not reported
Trans 2 Name: Not reported
TSDf EPA ID: NVD980895338
Trans Name: 21ST CENTURY EMI
TSDf Alt EPA ID: NVD980895338
TSDf Alt Name: Not reported
Waste Code Description: 171 - Metal sludge (see 121
RCRA Code: F006
Meth Code: D80 - Disposal, Land Fill
Quantity Tons: 5.0568
Waste Quantity: 6
Quantity Unit: Y
Additional Code 1: Not reported
Additional Code 2: Not reported
Additional Code 3: Not reported
Additional Code 4: Not reported
Additional Code 5: Not reported

Shipment Date: 20040908
Creation Date: 3/16/2007 18:31:12
Receipt Date: 20040908
Manifest ID: 23711034
Trans EPA ID: TXR000050930
Trans Name: SAFETY-KLEEN SYSTEMS INC
Trans 2 EPA ID: Not reported
Trans 2 Name: Not reported
TSDf EPA ID: CAT000613968

Map ID
Direction
Distance
Elevation

MAP FINDINGS

Site

Database(s)

EDR ID Number
EPA ID Number

DELTA PLATING, INC (Continued)

1000395328

Trans Name: SAFETY-KLEEN SYSTEMS INC
TSDf Alt EPA ID: CAT000613968
TSDf Alt Name: Not reported
Waste Code Description: 134 - Aqueous solution with <10% total organic residues
RCRA Code: Not reported
Meth Code: H01 - Transfer Station
Quantity Tons: 0.189
Waste Quantity: 45
Quantity Unit: G
Additional Code 1: Not reported
Additional Code 2: Not reported
Additional Code 3: Not reported
Additional Code 4: Not reported
Additional Code 5: Not reported

Shipment Date: 20040617
Creation Date: 11/1/2004 9:00:46
Receipt Date: 20040617
Manifest ID: 23510420
Trans EPA ID: TXR000050930
Trans Name: SAFETY-KLEEN SYSTEMS INC
Trans 2 EPA ID: Not reported
Trans 2 Name: Not reported
TSDf EPA ID: CAT000613968
Trans Name: SAFETY-KLEEN SYSTEMS INC
TSDf Alt EPA ID: CAT000613968
TSDf Alt Name: Not reported
Waste Code Description: 134 - Aqueous solution with <10% total organic residues
RCRA Code: Not reported
Meth Code: H01 - Transfer Station
Quantity Tons: 0.21
Waste Quantity: 50
Quantity Unit: G
Additional Code 1: Not reported
Additional Code 2: Not reported
Additional Code 3: Not reported
Additional Code 4: Not reported
Additional Code 5: Not reported

Shipment Date: 20040611
Creation Date: 11/1/2004 9:00:46
Receipt Date: 20040618
Manifest ID: 22987177
Trans EPA ID: NVD980895338
Trans Name: 21ST CENTURY EMI
Trans 2 EPA ID: Not reported
Trans 2 Name: Not reported
TSDf EPA ID: NVD980895338
Trans Name: 21ST CENTURY EMI
TSDf Alt EPA ID: NVD980895338
TSDf Alt Name: Not reported
Waste Code Description: 171 - Metal sludge (see 121
RCRA Code: F006
Meth Code: - Not reported
Quantity Tons: 3.25
Waste Quantity: 6500
Quantity Unit: P

Map ID
Direction
Distance
Elevation

MAP FINDINGS

Site

Database(s)

EDR ID Number
EPA ID Number

DELTA PLATING, INC (Continued)

1000395328

Additional Code 1: Not reported
Additional Code 2: Not reported
Additional Code 3: Not reported
Additional Code 4: Not reported
Additional Code 5: Not reported

CERS:

Name: DELTA PLATING INC
Address: 818 SOUTH STANISLAUS STREET
City,State,Zip: STOCKTON, CA 95206-1518
Site ID: 464252
CERS ID: 110000782859
CERS Description: US EPA Air Emission Inventory System (EIS)

Affiliation:

Affiliation Type Desc: Environmental Contact
Entity Name: DOUGLAS BAKER
Entity Title: Not reported
Affiliation Address: Not reported
Affiliation City: Not reported
Affiliation State: Not reported
Affiliation Country: Not reported
Affiliation Zip: Not reported
Affiliation Phone: Not reported

HWTS:

Name: DELTA PLATING INC
Address: 818 S STANISLAUS ST
Address 2: Not reported
City,State,Zip: STOCKTON, CA 952061518
EPA ID: CAD068845254
Inactive Date: 06/30/2007
Create Date: 07/23/1982
Last Act Date: 10/25/2007
Mailing Name: Not reported
Mailing Address: 818 S STANISLAUS ST
Mailing Address 2: Not reported
Mailing City,State,Zip: STOCKTON, CA 952060000
Owner Name: SANDRA BAKER
Owner Address: 818 S STANISLAUS ST
Owner Address 2: Not reported
Owner City,State,Zip: STOCKTON, CA 952060000
Contact Name: DOUG BAKER
Contact Address: 818 S STANISLAUS ST
Contact Address 2: Not reported
City,State,Zip: STOCKTON, CA 952061518

NAICS:

EPA ID: CAD068845254
Create Date: 2002-03-14 16:36:26
NAICS Code: 332813
NAICS Description: Electroplating, Plating, Polishing, Anodizing, and Coloring
Issued EPA ID Date: 1982-07-23 00:00:00
Inactive Date: 2007-06-30 16:24:40
Facility Name: DELTA PLATING INC
Facility Address: 818 S STANISLAUS ST

Map ID
 Direction
 Distance
 Elevation

MAP FINDINGS

Site

Database(s)

EDR ID Number
 EPA ID Number

DELTA PLATING, INC (Continued)

1000395328

Facility Address 2: Not reported
 Facility City: STOCKTON
 Facility County: 39
 Facility State: CA
 Facility Zip: 952061518

**Q199
 NW
 < 1/8
 0.054 mi.
 286 ft.**

**CITY CLN & TAILOR
 810 CHURCH E
 STOCKTON, CA**

**EDR Hist Cleaner 1014141756
 N/A**

Site 2 of 2 in cluster Q

**Relative:
 Higher** EDR Hist Cleaner

Actual: Year: Name: Type:
 18 ft. 1955 CITY CLN & TAILOR CLOTHES PRESSERS AND CLEANERS
 1960 2 CITY CLNS & TAILORS CLEANERS AND DYERS

**I200
 South
 < 1/8
 0.054 mi.
 287 ft.**

**MORITA BROTHERS AUTO REPRS
 814 CHARTER WAY E
 STOCKTON, CA 95206**

**EDR Hist Auto 1014172642
 N/A**

Site 20 of 27 in cluster I

**Relative:
 Higher** EDR Hist Auto

Actual: Year: Name: Type:
 18 ft. 1984 MORITA BROTHERS AUTO REPRS AUTOMOBILE REPAIRING

**I201
 South
 < 1/8
 0.054 mi.
 287 ft.**

**MORITA BROTHERS
 814 CHARTER
 STOCKTON, CA 95206**

**LUST S104162962
 Cortese N/A
 HIST CORTESE
 Notify 65
 CERS**

Site 21 of 27 in cluster I

**Relative:
 Higher** LUST:
Actual: Name: MORITA BROTHERS
 18 ft. Address: 814 CHARTER WAY E
 City,State,Zip: STOCKTON, CA 95206
 Lead Agency: SAN JOAQUIN COUNTY
 Case Type: LUST Cleanup Site
 Geo Track: http://geotracker.waterboards.ca.gov/profile_report.asp?global_id=T0607700542
 Global Id: T0607700542
 Latitude: 37.9403862
 Longitude: -121.2767128
 Status: Completed - Case Closed
 Status Date: 08/18/2010
 Case Worker: Not reported
 RB Case Number: 390703
 Local Agency: Not reported
 File Location: Local Agency
 Local Case Number: 1061
 Potential Media Affect: Aquifer used for drinking water supply
 Potential Contaminants of Concern: Gasoline

Map ID
Direction
Distance
Elevation

MAP FINDINGS

Site

Database(s)

EDR ID Number
EPA ID Number

MORITA BROTHERS (Continued)

S104162962

Site History: 12/27/1991, four USTs removed. 2/18/1992, UAR and Prop 65 notifications completed. 3/25/1992, seven soil borings, TH-1 through TH-7, advanced on site. 4/2/1992, NOR issued to Frank Morita. 9/29,30/1992, MW-1, MW-2 and MW-3 installed. Between 9/1999 and 12/2003 16 additional monitoring wells installed (19 total MWs). 3/31/1993 and 5/17/1993, two phases of overexcavation of former tank pit. 4/29/2008, Risk evaluation and soil & soil gas investigation report issued. 2/05/2009, the EHD concurred that the risk and hazard of vapor intrusion was minimal. 5/20/2009, the EHD the site status to Regional Board for possible closure consideration. 9/10/2009, site consultant issued Site Closure Summary Report recommending site closure. 10/29/2009, the EHD sent the 30-day notification of site closure to the Central Valley Regional Water Quality Control Board. 11/18/2009; the Reional Board issued a concurrence letter for site closure. 12/01/2009, the EHD issued letter notifying the RPs that site closure was pending, directing destruction of the site monitoring wells, and requesting an updated certification of Record Fee Title Owners. 4/24/2010 through 4/28/2010; EHD witnessed destruction of 17 groundwater monitoring wells. Two wells were transferred to RP for the 749 E. Charter Way site. 8/16/2010; the EHD received by email a properly signed hazardous waste manifest for disposal of investigation derived wastes. 8/18/2010; the EHD issued a No Further Action Required Letter closing the site and updated GeoTracker.

LUST:

Global Id: T0607700542
Contact Type: Regional Board Caseworker
Contact Name: Alan Buehler
Organization Name: CENTRAL VALLEY RWQCB (REGION 5S)
Address: 11020 SUN CENTER DRIVE #200
City: RANCHO CORDOVA
Email: alan.buehler@waterboards.ca.gov
Phone Number: Not reported

LUST:

Global Id: T0607700542
Action Type: ENFORCEMENT
Date: 08/18/2010
Action: Closure/No Further Action Letter

Global Id: T0607700542
Action Type: ENFORCEMENT
Date: 07/12/2010
Action: Clean Up Fund - Case Closure Review Summary Report (RSR)

Global Id: T0607700542
Action Type: ENFORCEMENT
Date: 05/03/2000
Action: Staff Letter

Global Id: T0607700542
Action Type: ENFORCEMENT
Date: 07/06/2000
Action: * Corrective Action Orders

Global Id: T0607700542

Map ID
Direction
Distance
Elevation

MAP FINDINGS

Site

Database(s)

EDR ID Number
EPA ID Number

MORITA BROTHERS (Continued)

S104162962

Action Type: ENFORCEMENT
Date: 02/18/1992
Action: Notification - Proposition 65

Global Id: T0607700542
Action Type: ENFORCEMENT
Date: 02/18/1992
Action: Unauthorized Release Form

Global Id: T0607700542
Action Type: ENFORCEMENT
Date: 04/02/1992
Action: Notice of Reimbursement

Global Id: T0607700542
Action Type: ENFORCEMENT
Date: 06/29/2007
Action: Technical Correspondence / Assistance / Other

Global Id: T0607700542
Action Type: Other
Date: 02/18/1992
Action: Leak Discovery

Global Id: T0607700542
Action Type: ENFORCEMENT
Date: 04/24/2002
Action: * Corrective Action Orders

Global Id: T0607700542
Action Type: ENFORCEMENT
Date: 09/06/2006
Action: Technical Correspondence / Assistance / Other

Global Id: T0607700542
Action Type: REMEDIATION
Date: 03/31/1993
Action: Excavation

Global Id: T0607700542
Action Type: ENFORCEMENT
Date: 05/03/1999
Action: Notification - Fee Title Owners Notice

Global Id: T0607700542
Action Type: ENFORCEMENT
Date: 02/05/1993
Action: Meeting

Global Id: T0607700542
Action Type: ENFORCEMENT
Date: 07/27/1998
Action: * Corrective Action Orders

Global Id: T0607700542
Action Type: ENFORCEMENT
Date: 11/24/2004

Map ID
Direction
Distance
Elevation

MAP FINDINGS

Site

Database(s)

EDR ID Number
EPA ID Number

MORITA BROTHERS (Continued)

S104162962

Action: * Corrective Action Orders

Global Id: T0607700542
Action Type: ENFORCEMENT
Date: 05/03/2000
Action: * Corrective Action Orders

Global Id: T0607700542
Action Type: ENFORCEMENT
Date: 02/06/2009
Action: Technical Correspondence / Assistance / Other

Global Id: T0607700542
Action Type: Other
Date: 02/18/1992
Action: Leak Reported

Global Id: T0607700542
Action Type: ENFORCEMENT
Date: 07/20/2009
Action: Staff Letter

Global Id: T0607700542
Action Type: ENFORCEMENT
Date: 05/29/1992
Action: * Corrective Action Orders

Global Id: T0607700542
Action Type: ENFORCEMENT
Date: 02/24/1993
Action: * Corrective Action Orders

Global Id: T0607700542
Action Type: ENFORCEMENT
Date: 10/28/2009
Action: File review

Global Id: T0607700542
Action Type: ENFORCEMENT
Date: 03/22/2010
Action: Technical Correspondence / Assistance / Other

Global Id: T0607700542
Action Type: ENFORCEMENT
Date: 12/01/2009
Action: Technical Correspondence / Assistance / Other

Global Id: T0607700542
Action Type: ENFORCEMENT
Date: 03/22/2010
Action: Clean Up Fund - Case Closure Review Summary Report (RSR)

LUST:
Global Id: T0607700542
Status: Open - Case Begin Date
Status Date: 02/18/1992

Map ID
Direction
Distance
Elevation

MAP FINDINGS

Site

Database(s)

EDR ID Number
EPA ID Number

MORITA BROTHERS (Continued)

S104162962

Global Id: T0607700542
Status: Open - Site Assessment
Status Date: 03/25/1992

Global Id: T0607700542
Status: Open - Site Assessment
Status Date: 02/24/1993

Global Id: T0607700542
Status: Open - Remediation
Status Date: 04/01/1993

Global Id: T0607700542
Status: Completed - Case Closed
Status Date: 08/18/2010

LUST REG 5:

Name: MORITA BROTHERS
Address: 814 CHARTER WAY E
City: STOCKTON
Region: 5
Status: Remedial action (cleanup) Underway
Case Number: 390703
Case Type: Drinking Water Aquifer affected
Substance: GASOLINE
Staff Initials: JLB
Lead Agency: Local
Program: LUST
MTBE Code: 3

CORTESE:

Name: MORITA BROTHERS
Address: 814 CHARTER WAY E
City,State,Zip: STOCKTON, CA 95206
Region: CORTESE
Envirostor Id: Not reported
Global ID: T0607700542
Site/Facility Type: LUST CLEANUP SITE
Cleanup Status: COMPLETED - CASE CLOSED
Status Date: Not reported
Site Code: Not reported
Latitude: Not reported
Longitude: Not reported
Owner: Not reported
Enf Type: Not reported
Swat R: Not reported
Flag: active
Order No: Not reported
Waste Discharge System No: Not reported
Effective Date: Not reported
Region 2: Not reported
WID Id: Not reported
Solid Waste Id No: Not reported
Waste Management Uit Name: Not reported
File Name: Active Open

Map ID
Direction
Distance
Elevation

MAP FINDINGS

Site

Database(s)

EDR ID Number
EPA ID Number

MORITA BROTHERS (Continued)

S104162962

HIST CORTESE:

edr_fname: MORITA BROTHERS
edr_fadd1: 814 CHARTER
City,State,Zip: STOCKTON, CA 95206
Region: CORTESE
Facility County Code: 39
Reg By: LTNKA
Reg Id: 390703

NOTIFY 65:

Name: MORITA BROTHERS
Address: 814 CHARTER WAY E
City,State,Zip: STOCKTON, CA 95206
Date Reported: Not reported
Staff Initials: Not reported
Board File Number: Not reported
Facility Type: Not reported
Discharge Date: Not reported
Issue Date: 02/18/1992
Incident Description: Not reported

CERS:

Name: MORITA BROTHERS
Address: 814 CHARTER WAY E
City,State,Zip: STOCKTON, CA 95206
Site ID: 256093
CERS ID: T0607700542
CERS Description: Leaking Underground Storage Tank Cleanup Site

Affiliation:

Affiliation Type Desc: Regional Board Caseworker
Entity Name: Alan Buehler - CENTRAL VALLEY RWQCB (REGION 5S)
Entity Title: Not reported
Affiliation Address: 11020 SUN CENTER DRIVE #200
Affiliation City: RANCHO CORDOVA
Affiliation State: CA
Affiliation Country: Not reported
Affiliation Zip: Not reported
Affiliation Phone: Not reported

R202
ENE
< 1/8
0.056 mi.
294 ft.

ACCENT PAPER WAREHOUSE
741 S AIRPORT WAY
STOCKTON, CA 95205

SWEEPS UST **S101593037**
CA FID UST **N/A**

Site 2 of 6 in cluster R

Relative:
Higher
Actual:
19 ft.

SWEEPS UST:
Name: ACCENT PAPER WAREHOUSE
Address: 741 S AIRPORT WAY
City: STOCKTON
Status: Not reported
Comp Number: 2586
Number: Not reported
Board Of Equalization: 44-032226
Referral Date: Not reported
Action Date: Not reported

Map ID
 Direction
 Distance
 Elevation

MAP FINDINGS

Site

Database(s)

EDR ID Number
 EPA ID Number

ACCENT PAPER WAREHOUSE (Continued)

S101593037

Created Date: Not reported
 Owner Tank Id: Not reported
 SWRCB Tank Id: 39-000-002586-000001
 Tank Status: Not reported
 Capacity: 2000
 Active Date: Not reported
 Tank Use: M.V. FUEL
 STG: PRODUCT
 Content: DIESEL
 Number Of Tanks: 1

CA FID UST:

Facility ID: 39001414
 Regulated By: UTNKI
 Regulated ID: Not reported
 Cortese Code: Not reported
 SIC Code: Not reported
 Facility Phone: Not reported
 Mail To: Not reported
 Mailing Address: 352 DEER HOLLOW
 Mailing Address 2: Not reported
 Mailing City,St,Zip: STOCKTON 95205
 Contact: Not reported
 Contact Phone: Not reported
 DUNs Number: Not reported
 NPDES Number: Not reported
 EPA ID: Not reported
 Comments: Not reported
 Status: Inactive

R203
 ENE
 < 1/8
 0.056 mi.
 294 ft.

ACCENT PAPER WAREHOUSE
741 S AIRPORT WAY
STOCKTON, CA 95205
 Site 3 of 6 in cluster R

UST U004260151
 N/A

Relative:
 Higher
 Actual:
 19 ft.

UST SAN JOAQUIN:
 Name: ACCENT PAPER WAREHOUSE
 Address: 741 S AIRPORT WAY
 City,State,Zip: STOCKTON, CA 95205
 Region: SJ
 Facility Id: FA0003507
 Mail Address: 352 DEER HOLLOW
 Mail Address 2: Not reported
 Mail Care of: CLARK, FRED
 Mail City,St,Zip: NAPA, CA 94558

 Tank Rec ID: Not reported
 Tank Number: 1
 Tank Status: 02 - Inactive, non-billable
 Tank Capacity: 10000
 Product Type Desc: 1a - REGULAR UNLEADED
 Program Element: 2380
 Decode for Program Element: 2380 - ADDITIONAL EXISTING UST - obsolete
 Chemical Form: (none)
 CAS#: Not reported
 CERS ID: Not reported

Map ID
 Direction
 Distance
 Elevation

MAP FINDINGS

Site

Database(s)

EDR ID Number
 EPA ID Number

ACCENT PAPER WAREHOUSE (Continued)

U004260151

Cross Ref Tank ID: Not reported
 LEA ID: 9
 Common Name: Not reported
 Date Installed: Not reported
 Date of Closure: Not reported
 Latitude: Not reported
 Longitude: Not reported

I204
South
< 1/8
0.056 mi.
295 ft.

MR. DON'S AUTO AND TRUCKS WRECKING DISMANTLER
1234 S AURORA ST
STOCKTON, CA 95206

RCRA NonGen / NLR

1025873780
CAL000446907

Site 22 of 27 in cluster I

Relative:
Higher
Actual:
18 ft.

RCRA Listings:
 Date Form Received by Agency: 2019-06-25 00:00:00.0
 Handler Name: MR. DON'S AUTO AND TRUCKS WRECKING DISMANTLER
 Handler Address: 1234 S AURORA ST
 Handler City,State,Zip: STOCKTON, CA 95206
 EPA ID: CAL000446907
 Contact Name: MARIO HERNANDEZ
 Contact Address: 1234 S AURORA ST
 Contact City,State,Zip: STOCKTON, CA 95206
 Contact Telephone: 209-910-9151
 Contact Fax: Not reported
 Contact Email: MR.DONSAUTO@GMAIL.COM
 Contact Title: Not reported
 EPA Region: 09
 Land Type: Not reported
 Federal Waste Generator Description: Not a generator, verified
 Non-Notifier: Not reported
 Biennial Report Cycle: Not reported
 Accessibility: Not reported
 Active Site Indicator: Handler Activities
 State District Owner: Not reported
 State District: Not reported
 Mailing Address: 1234 S AURORA ST
 Mailing City,State,Zip: STOCKTON, CA 95206
 Owner Name: MARIO HERNANDEZ
 Owner Type: Other
 Operator Name: MARIO HERNANDEZ
 Operator Type: Other
 Short-Term Generator Activity: No
 Importer Activity: No
 Mixed Waste Generator: No
 Transporter Activity: No
 Transfer Facility Activity: No
 Recycler Activity with Storage: No
 Small Quantity On-Site Burner Exemption: No
 Smelting Melting and Refining Furnace Exemption: No
 Underground Injection Control: No
 Off-Site Waste Receipt: No
 Universal Waste Indicator: Yes
 Universal Waste Destination Facility: Yes
 Federal Universal Waste: No
 Active Site Fed-Reg Treatment Storage and Disposal Facility: Not reported
 Active Site Converter Treatment storage and Disposal Facility: Not reported
 Active Site State-Reg Treatment Storage and Disposal Facility: Not reported

Map ID
 Direction
 Distance
 Elevation

MAP FINDINGS

Site

Database(s)

EDR ID Number
 EPA ID Number

MR. DON'S AUTO AND TRUCKS WRECKING DISMANTLER (Continued)

1025873780

Active Site State-Reg Handler:	---
Federal Facility Indicator:	Not reported
Hazardous Secondary Material Indicator:	N
Sub-Part K Indicator:	Not reported
Commercial TSD Indicator:	No
Treatment Storage and Disposal Type:	Not reported
2018 GPRA Permit Baseline:	Not on the Baseline
2018 GPRA Renewals Baseline:	Not on the Baseline
Permit Renewals Workload Universe:	Not reported
Permit Workload Universe:	Not reported
Permit Progress Universe:	Not reported
Post-Closure Workload Universe:	Not reported
Closure Workload Universe:	Not reported
202 GPRA Corrective Action Baseline:	No
Corrective Action Workload Universe:	No
Subject to Corrective Action Universe:	No
Non-TSDs Where RCRA CA has Been Imposed Universe:	No
TSDs Potentially Subject to CA Under 3004 (u)/(v) Universe:	No
TSDs Only Subject to CA under Discretionary Auth Universe:	No
Corrective Action Priority Ranking:	No NCAPS ranking
Environmental Control Indicator:	No
Institutional Control Indicator:	No
Human Exposure Controls Indicator:	N/A
Groundwater Controls Indicator:	N/A
Operating TSDF Universe:	Not reported
Full Enforcement Universe:	Not reported
Significant Non-Complier Universe:	No
Unaddressed Significant Non-Complier Universe:	No
Addressed Significant Non-Complier Universe:	No
Significant Non-Complier With a Compliance Schedule Universe:	No
Financial Assurance Required:	Not reported
Handler Date of Last Change:	2019-07-29 17:13:57.0
Recognized Trader-Importer:	No
Recognized Trader-Exporter:	No
Importer of Spent Lead Acid Batteries:	No
Exporter of Spent Lead Acid Batteries:	No
Recycler Activity Without Storage:	No
Manifest Broker:	No
Sub-Part P Indicator:	No

Handler - Owner Operator:

Owner/Operator Indicator:	Owner
Owner/Operator Name:	MARIO HERNANDEZ
Legal Status:	Other
Date Became Current:	Not reported
Date Ended Current:	Not reported
Owner/Operator Address:	2527 62ND AVE
Owner/Operator City,State,Zip:	OAKLAND, CA 94605
Owner/Operator Telephone:	510-499-3964
Owner/Operator Telephone Ext:	Not reported
Owner/Operator Fax:	Not reported
Owner/Operator Email:	Not reported

Owner/Operator Indicator:	Operator
Owner/Operator Name:	MARIO HERNANDEZ
Legal Status:	Other

Map ID
Direction
Distance
Elevation

MAP FINDINGS

Site

Database(s)

EDR ID Number
EPA ID Number

MR. DON'S AUTO AND TRUCKS WRECKING DISMANTLER (Continued)

1025873780

Date Became Current: Not reported
Date Ended Current: Not reported
Owner/Operator Address: 1234 S AURORA ST
Owner/Operator City,State,Zip: STOCKTON, CA 95206
Owner/Operator Telephone: 209-910-9151
Owner/Operator Telephone Ext: Not reported
Owner/Operator Fax: Not reported
Owner/Operator Email: Not reported

Historic Generators:

Receive Date: 2019-06-25 00:00:00.0
Handler Name: MR. DON'S AUTO AND TRUCKS WRECKING DISMANTLER
Federal Waste Generator Description: Not a generator, verified
State District Owner: Not reported
Large Quantity Handler of Universal Waste: No
Recognized Trader Importer: No
Recognized Trader Exporter: No
Spent Lead Acid Battery Importer: No
Spent Lead Acid Battery Exporter: No
Current Record: Yes
Non Storage Recycler Activity: Not reported
Electronic Manifest Broker: Not reported

List of NAICS Codes and Descriptions:

NAICS Code: 811111
NAICS Description: GENERAL AUTOMOTIVE REPAIR

Facility Has Received Notices of Violation:

No Violations Found:

Evaluation Action Summary:

No Evaluations Found:

T205
North
< 1/8
0.056 mi.
297 ft.

SUSD-STOCKTON UNIFIED SCHOOL DISTRICT
1144 E CHANNEL
STOCKTON, CA 95205

RCRA NonGen / NLR **1024786222**
CAL000013870

Site 1 of 10 in cluster T

Relative:
Higher
Actual:
20 ft.

RCRA Listings:
Date Form Received by Agency: 1989-11-14 00:00:00.0
Handler Name: SUSD-STOCKTON UNIFIED SCHOOL DISTRICT
Handler Address: 1144 E CHANNEL
Handler City,State,Zip: STOCKTON, CA 95205-0000
EPA ID: CAL000013870
Contact Name: BUTCH SCHMIDT
Contact Address: 1944 N EL PINAL DR
Contact City,State,Zip: STOCKTON, CA 95205-2548
Contact Telephone: 209-933-7045
Contact Fax: 209-933-7046
Contact Email: BSCHMIDT@STOCKTONUSD.NET
Contact Title: Not reported
EPA Region: 09
Land Type: Not reported

Map ID
 Direction
 Distance
 Elevation

MAP FINDINGS

Site

Database(s)

EDR ID Number
 EPA ID Number

SUSD-STOCKTON UNIFIED SCHOOL DISTRICT (Continued)

1024786222

Federal Waste Generator Description:	Not a generator, verified
Non-Notifier:	Not reported
Biennial Report Cycle:	Not reported
Accessibility:	Not reported
Active Site Indicator:	Handler Activities
State District Owner:	Not reported
State District:	Not reported
Mailing Address:	1944 EL PINAL DR
Mailing City, State, Zip:	STOCKTON, CA 95205-2548
Owner Name:	STOCKTON UNIFIED SCHOOL DISTRICT
Owner Type:	Other
Operator Name:	BUTCH SCHMIDT
Operator Type:	Other
Short-Term Generator Activity:	No
Importer Activity:	No
Mixed Waste Generator:	No
Transporter Activity:	No
Transfer Facility Activity:	No
Recycler Activity with Storage:	No
Small Quantity On-Site Burner Exemption:	No
Smelting Melting and Refining Furnace Exemption:	No
Underground Injection Control:	No
Off-Site Waste Receipt:	No
Universal Waste Indicator:	Yes
Universal Waste Destination Facility:	Yes
Federal Universal Waste:	No
Active Site Fed-Reg Treatment Storage and Disposal Facility:	Not reported
Active Site Converter Treatment storage and Disposal Facility:	Not reported
Active Site State-Reg Treatment Storage and Disposal Facility:	Not reported
Active Site State-Reg Handler:	---
Federal Facility Indicator:	Not reported
Hazardous Secondary Material Indicator:	N
Sub-Part K Indicator:	Not reported
Commercial TSD Indicator:	No
Treatment Storage and Disposal Type:	Not reported
2018 GPRA Permit Baseline:	Not on the Baseline
2018 GPRA Renewals Baseline:	Not on the Baseline
Permit Renewals Workload Universe:	Not reported
Permit Workload Universe:	Not reported
Permit Progress Universe:	Not reported
Post-Closure Workload Universe:	Not reported
Closure Workload Universe:	Not reported
202 GPRA Corrective Action Baseline:	No
Corrective Action Workload Universe:	No
Subject to Corrective Action Universe:	No
Non-TSDFs Where RCRA CA has Been Imposed Universe:	No
TSDFs Potentially Subject to CA Under 3004 (u)/(v) Universe:	No
TSDFs Only Subject to CA under Discretionary Auth Universe:	No
Corrective Action Priority Ranking:	No NCAPS ranking
Environmental Control Indicator:	No
Institutional Control Indicator:	No
Human Exposure Controls Indicator:	N/A
Groundwater Controls Indicator:	N/A
Operating TSDF Universe:	Not reported
Full Enforcement Universe:	Not reported
Significant Non-Complier Universe:	No
Unaddressed Significant Non-Complier Universe:	No

Map ID
Direction
Distance
Elevation

MAP FINDINGS

Site

Database(s)

EDR ID Number
EPA ID Number

SUSD-STOCKTON UNIFIED SCHOOL DISTRICT (Continued)

1024786222

Addressed Significant Non-Complier Universe: No
Significant Non-Complier With a Compliance Schedule Universe: No
Financial Assurance Required: Not reported
Handler Date of Last Change: 2018-09-05 15:40:57.0
Recognized Trader-Importer: No
Recognized Trader-Exporter: No
Importer of Spent Lead Acid Batteries: No
Exporter of Spent Lead Acid Batteries: No
Recycler Activity Without Storage: No
Manifest Broker: No
Sub-Part P Indicator: No

Handler - Owner Operator:

Owner/Operator Indicator: Operator
Owner/Operator Name: BUTCH SCHMIDT
Legal Status: Other
Date Became Current: Not reported
Date Ended Current: Not reported
Owner/Operator Address: 1944 N EL PINAL DR
Owner/Operator City,State,Zip: STOCKTON, CA 95205-2548
Owner/Operator Telephone: 209-933-7045
Owner/Operator Telephone Ext: Not reported
Owner/Operator Fax: Not reported
Owner/Operator Email: Not reported

Owner/Operator Indicator: Owner
Owner/Operator Name: STOCKTON UNIFIED SCHOOL DISTRICT
Legal Status: Other
Date Became Current: Not reported
Date Ended Current: Not reported
Owner/Operator Address: 1944 EL PINAL DR
Owner/Operator City,State,Zip: STOCKTON, CA 95205-2548
Owner/Operator Telephone: 209-933-7045
Owner/Operator Telephone Ext: Not reported
Owner/Operator Fax: Not reported
Owner/Operator Email: Not reported

Historic Generators:

Receive Date: 1989-11-14 00:00:00.0
Handler Name: SUSD-STOCKTON UNIFIED SCHOOL DISTRICT
Federal Waste Generator Description: Not a generator, verified
State District Owner: Not reported
Large Quantity Handler of Universal Waste: No
Recognized Trader Importer: No
Recognized Trader Exporter: No
Spent Lead Acid Battery Importer: No
Spent Lead Acid Battery Exporter: No
Current Record: Yes
Non Storage Recycler Activity: Not reported
Electronic Manifest Broker: Not reported

List of NAICS Codes and Descriptions:

NAICS Code: 61111
NAICS Description: ELEMENTARY AND SECONDARY SCHOOLS

Map ID
Direction
Distance
Elevation

MAP FINDINGS

Site

Database(s)

EDR ID Number
EPA ID Number

VALLEY MOTORS (Continued)

S104403450

LUST:

Global Id: T0607700430
Contact Type: Regional Board Caseworker
Contact Name: Alan Buehler
Organization Name: CENTRAL VALLEY RWQCB (REGION 5S)
Address: 11020 SUN CENTER DRIVE #200
City: RANCHO CORDOVA
Email: alan.buehler@waterboards.ca.gov
Phone Number: Not reported

LUST:

Global Id: T0607700430
Action Type: ENFORCEMENT
Date: 08/01/2011
Action: File review

Global Id: T0607700430
Action Type: ENFORCEMENT
Date: 07/14/2011
Action: File review

Global Id: T0607700430
Action Type: ENFORCEMENT
Date: 05/01/2013
Action: Staff Letter

Global Id: T0607700430
Action Type: ENFORCEMENT
Date: 05/25/2012
Action: Email Correspondence

Global Id: T0607700430
Action Type: ENFORCEMENT
Date: 05/21/2012
Action: Email Correspondence

Global Id: T0607700430
Action Type: ENFORCEMENT
Date: 05/11/1999
Action: Staff Letter

Global Id: T0607700430
Action Type: ENFORCEMENT
Date: 09/21/1999
Action: Staff Letter

Global Id: T0607700430
Action Type: ENFORCEMENT
Date: 06/14/1999
Action: Staff Letter

Global Id: T0607700430
Action Type: ENFORCEMENT
Date: 04/27/2010
Action: Staff Letter

Map ID
Direction
Distance
Elevation

MAP FINDINGS

Site

Database(s)

EDR ID Number
EPA ID Number

VALLEY MOTORS (Continued)

S104403450

Global Id: T0607700430
Action Type: ENFORCEMENT
Date: 11/10/2008
Action: Staff Letter

Global Id: T0607700430
Action Type: ENFORCEMENT
Date: 03/22/2010
Action: Clean Up Fund - Case Closure Review Summary Report (RSR)

Global Id: T0607700430
Action Type: RESPONSE
Date: 05/30/2014
Action: Correspondence

Global Id: T0607700430
Action Type: RESPONSE
Date: 02/18/2014
Action: Other Report / Document

Global Id: T0607700430
Action Type: RESPONSE
Date: 03/06/2007
Action: Other Report / Document

Global Id: T0607700430
Action Type: RESPONSE
Date: 04/25/2012
Action: Correspondence

Global Id: T0607700430
Action Type: ENFORCEMENT
Date: 08/05/2011
Action: Technical Correspondence / Assistance / Other

Global Id: T0607700430
Action Type: ENFORCEMENT
Date: 08/03/2011
Action: File review

Global Id: T0607700430
Action Type: ENFORCEMENT
Date: 05/25/2011
Action: Technical Correspondence / Assistance / Other

Global Id: T0607700430
Action Type: ENFORCEMENT
Date: 07/13/2011
Action: Technical Correspondence / Assistance / Other

Global Id: T0607700430
Action Type: ENFORCEMENT
Date: 07/01/2011
Action: File review

Global Id: T0607700430
Action Type: ENFORCEMENT

Map ID
Direction
Distance
Elevation

MAP FINDINGS

Site

Database(s)

EDR ID Number
EPA ID Number

VALLEY MOTORS (Continued)

S104403450

Date: 04/21/2011
Action: Technical Correspondence / Assistance / Other

Global Id: T0607700430
Action Type: ENFORCEMENT
Date: 10/30/2007
Action: Technical Correspondence / Assistance / Other

Global Id: T0607700430
Action Type: RESPONSE
Date: 07/09/2010
Action: Correspondence

Global Id: T0607700430
Action Type: RESPONSE
Date: 09/11/2012
Action: Other Report / Document

Global Id: T0607700430
Action Type: RESPONSE
Date: 04/24/2003
Action: Monitoring Report - Quarterly

Global Id: T0607700430
Action Type: RESPONSE
Date: 07/31/2014
Action: Other Report / Document

Global Id: T0607700430
Action Type: RESPONSE
Date: 08/22/2013
Action: Correspondence

Global Id: T0607700430
Action Type: RESPONSE
Date: 03/19/2012
Action: Monitoring Report - Quarterly

Global Id: T0607700430
Action Type: RESPONSE
Date: 10/25/1990
Action: Unauthorized Release Form

Global Id: T0607700430
Action Type: RESPONSE
Date: 06/07/1999
Action: Monitoring Report - Quarterly

Global Id: T0607700430
Action Type: RESPONSE
Date: 03/02/1992
Action: Other Report / Document

Global Id: T0607700430
Action Type: RESPONSE
Date: 10/31/2003
Action: Other Report / Document

Map ID
Direction
Distance
Elevation

MAP FINDINGS

Site

Database(s)

EDR ID Number
EPA ID Number

VALLEY MOTORS (Continued)

S104403450

Global Id:	T0607700430
Action Type:	RESPONSE
Date:	07/31/2012
Action:	Other Report / Document
Global Id:	T0607700430
Action Type:	RESPONSE
Date:	10/23/1990
Action:	Other Report / Document
Global Id:	T0607700430
Action Type:	RESPONSE
Date:	06/25/2004
Action:	Monitoring Report - Quarterly
Global Id:	T0607700430
Action Type:	ENFORCEMENT
Date:	04/15/2008
Action:	Technical Correspondence / Assistance / Other
Global Id:	T0607700430
Action Type:	ENFORCEMENT
Date:	02/08/2008
Action:	Technical Correspondence / Assistance / Other
Global Id:	T0607700430
Action Type:	ENFORCEMENT
Date:	07/29/2011
Action:	File review
Global Id:	T0607700430
Action Type:	Other
Date:	10/22/1990
Action:	Leak Discovery
Global Id:	T0607700430
Action Type:	RESPONSE
Date:	04/30/2012
Action:	Monitoring Report - Quarterly - Regulator Responded
Global Id:	T0607700430
Action Type:	RESPONSE
Date:	02/15/2012
Action:	Correspondence - Regulator Responded
Global Id:	T0607700430
Action Type:	RESPONSE
Date:	02/21/2012
Action:	Correspondence - Regulator Responded
Global Id:	T0607700430
Action Type:	RESPONSE
Date:	04/27/2012
Action:	Correspondence - Regulator Responded
Global Id:	T0607700430
Action Type:	RESPONSE

Map ID
Direction
Distance
Elevation

MAP FINDINGS

Site

Database(s)

EDR ID Number
EPA ID Number

VALLEY MOTORS (Continued)

S104403450

Date: 05/10/2012
Action: Correspondence - Regulator Responded

Global Id: T0607700430
Action Type: RESPONSE
Date: 05/24/2012
Action: Correspondence - Regulator Responded

Global Id: T0607700430
Action Type: RESPONSE
Date: 06/08/2012
Action: Correspondence - Regulator Responded

Global Id: T0607700430
Action Type: RESPONSE
Date: 06/22/2012
Action: Correspondence - Regulator Responded

Global Id: T0607700430
Action Type: RESPONSE
Date: 07/20/2012
Action: Correspondence - Regulator Responded

Global Id: T0607700430
Action Type: RESPONSE
Date: 01/30/2014
Action: Monitoring Report - Quarterly - Regulator Responded

Global Id: T0607700430
Action Type: RESPONSE
Date: 07/08/2013
Action: Correspondence - Regulator Responded

Global Id: T0607700430
Action Type: RESPONSE
Date: 11/15/2012
Action: Other Report / Document - Regulator Responded

Global Id: T0607700430
Action Type: RESPONSE
Date: 10/30/2013
Action: Monitoring Report - Quarterly - Regulator Responded

Global Id: T0607700430
Action Type: RESPONSE
Date: 07/30/2013
Action: Monitoring Report - Quarterly - Regulator Responded

Global Id: T0607700430
Action Type: RESPONSE
Date: 11/19/2013
Action: Verbal Communication - Regulator Responded

Global Id: T0607700430
Action Type: RESPONSE
Date: 01/30/2014
Action: Correspondence - Regulator Responded

Map ID
Direction
Distance
Elevation

MAP FINDINGS

Site

Database(s)

EDR ID Number
EPA ID Number

VALLEY MOTORS (Continued)

S104403450

Global Id: T0607700430
Action Type: RESPONSE
Date: 02/28/2014
Action: Fact Sheets - Public Participation - Regulator Responded

Global Id: T0607700430
Action Type: ENFORCEMENT
Date: 02/14/2012
Action: Meeting

Global Id: T0607700430
Action Type: ENFORCEMENT
Date: 02/14/2012
Action: Technical Correspondence / Assistance / Other

Global Id: T0607700430
Action Type: ENFORCEMENT
Date: 01/24/2012
Action: Staff Letter

Global Id: T0607700430
Action Type: ENFORCEMENT
Date: 01/13/2012
Action: Technical Correspondence / Assistance / Other

Global Id: T0607700430
Action Type: ENFORCEMENT
Date: 03/25/2013
Action: Technical Correspondence / Assistance / Other

Global Id: T0607700430
Action Type: RESPONSE
Date: 09/21/2012
Action: CAP/RAP - Feasibility Study Report

Global Id: T0607700430
Action Type: REMEDIATION
Date: 08/13/2007
Action: In Situ Physical/Chemical Treatment (other than SVE)

Global Id: T0607700430
Action Type: REMEDIATION
Date: 01/01/2010
Action: Pump & Treat (P&T) Groundwater

Global Id: T0607700430
Action Type: ENFORCEMENT
Date: 04/23/2012
Action: Staff Letter

Global Id: T0607700430
Action Type: RESPONSE
Date: 07/27/2012
Action: Correspondence

Global Id: T0607700430
Action Type: ENFORCEMENT

Map ID
Direction
Distance
Elevation

MAP FINDINGS

Site

Database(s)

EDR ID Number
EPA ID Number

VALLEY MOTORS (Continued)

S104403450

Date: 12/17/2012
Action: Technical Correspondence / Assistance / Other

Global Id: T0607700430
Action Type: ENFORCEMENT
Date: 11/07/2013
Action: Staff Letter

Global Id: T0607700430
Action Type: ENFORCEMENT
Date: 10/10/2012
Action: Staff Letter

Global Id: T0607700430
Action Type: ENFORCEMENT
Date: 11/27/2012
Action: Technical Correspondence / Assistance / Other

Global Id: T0607700430
Action Type: ENFORCEMENT
Date: 05/01/2013
Action: Staff Letter

Global Id: T0607700430
Action Type: ENFORCEMENT
Date: 10/02/2008
Action: File review

Global Id: T0607700430
Action Type: ENFORCEMENT
Date: 12/19/2008
Action: Staff Letter

Global Id: T0607700430
Action Type: ENFORCEMENT
Date: 10/09/2008
Action: Staff Letter

Global Id: T0607700430
Action Type: ENFORCEMENT
Date: 01/14/2009
Action: Notice of Responsibility

Global Id: T0607700430
Action Type: ENFORCEMENT
Date: 04/15/2008
Action: Technical Correspondence / Assistance / Other

Global Id: T0607700430
Action Type: ENFORCEMENT
Date: 03/12/2008
Action: File review

Global Id: T0607700430
Action Type: ENFORCEMENT
Date: 02/20/2008
Action: File review

Map ID
Direction
Distance
Elevation

MAP FINDINGS

Site

Database(s)

EDR ID Number
EPA ID Number

VALLEY MOTORS (Continued)

S104403450

Global Id:	T0607700430
Action Type:	ENFORCEMENT
Date:	02/06/2009
Action:	Meeting
Global Id:	T0607700430
Action Type:	ENFORCEMENT
Date:	02/18/2009
Action:	Technical Correspondence / Assistance / Other
Global Id:	T0607700430
Action Type:	ENFORCEMENT
Date:	01/28/2008
Action:	File review
Global Id:	T0607700430
Action Type:	ENFORCEMENT
Date:	03/09/2009
Action:	Technical Correspondence / Assistance / Other
Global Id:	T0607700430
Action Type:	ENFORCEMENT
Date:	01/15/2009
Action:	Letter - Notice
Global Id:	T0607700430
Action Type:	ENFORCEMENT
Date:	05/12/2008
Action:	File review
Global Id:	T0607700430
Action Type:	ENFORCEMENT
Date:	06/16/2008
Action:	Staff Letter
Global Id:	T0607700430
Action Type:	ENFORCEMENT
Date:	11/05/2008
Action:	File review
Global Id:	T0607700430
Action Type:	ENFORCEMENT
Date:	01/02/2009
Action:	File review
Global Id:	T0607700430
Action Type:	ENFORCEMENT
Date:	07/18/2012
Action:	Verbal Enforcement
Global Id:	T0607700430
Action Type:	ENFORCEMENT
Date:	08/07/2013
Action:	Technical Correspondence / Assistance / Other
Global Id:	T0607700430
Action Type:	ENFORCEMENT

Map ID
Direction
Distance
Elevation

MAP FINDINGS

Site

Database(s)

EDR ID Number
EPA ID Number

VALLEY MOTORS (Continued)

S104403450

Date: 08/21/2012
Action: Staff Letter

Global Id: T0607700430
Action Type: ENFORCEMENT
Date: 05/01/2012
Action: Staff Letter

Global Id: T0607700430
Action Type: ENFORCEMENT
Date: 01/09/2013
Action: Technical Correspondence / Assistance / Other

Global Id: T0607700430
Action Type: ENFORCEMENT
Date: 11/08/2013
Action: Staff Letter

Global Id: T0607700430
Action Type: Other
Date: 10/25/1990
Action: Leak Reported

Global Id: T0607700430
Action Type: ENFORCEMENT
Date: 03/27/2009
Action: Technical Correspondence / Assistance / Other

Global Id: T0607700430
Action Type: ENFORCEMENT
Date: 06/01/2009
Action: Site Visit / Inspection / Sampling

Global Id: T0607700430
Action Type: ENFORCEMENT
Date: 08/10/2009
Action: File review

Global Id: T0607700430
Action Type: ENFORCEMENT
Date: 01/08/2014
Action: Staff Letter

Global Id: T0607700430
Action Type: ENFORCEMENT
Date: 02/04/2014
Action: Staff Letter

Global Id: T0607700430
Action Type: ENFORCEMENT
Date: 06/23/2012
Action: Email Correspondence

Global Id: T0607700430
Action Type: ENFORCEMENT
Date: 10/23/1995
Action: Other Report

Map ID
Direction
Distance
Elevation

MAP FINDINGS

Site

Database(s)

EDR ID Number
EPA ID Number

VALLEY MOTORS (Continued)

S104403450

Global Id:	T0607700430
Action Type:	ENFORCEMENT
Date:	12/13/1995
Action:	Staff Letter
Global Id:	T0607700430
Action Type:	ENFORCEMENT
Date:	02/05/1993
Action:	Notice of Reimbursement
Global Id:	T0607700430
Action Type:	ENFORCEMENT
Date:	03/12/2014
Action:	Email Correspondence
Global Id:	T0607700430
Action Type:	RESPONSE
Date:	04/30/2013
Action:	Monitoring Report - Annually
Global Id:	T0607700430
Action Type:	RESPONSE
Date:	02/08/2014
Action:	Tank Removal Report / UST Sampling Report
Global Id:	T0607700430
Action Type:	RESPONSE
Date:	03/11/2014
Action:	Correspondence
Global Id:	T0607700430
Action Type:	ENFORCEMENT
Date:	09/17/2009
Action:	Site Visit / Inspection / Sampling
Global Id:	T0607700430
Action Type:	ENFORCEMENT
Date:	12/09/2009
Action:	File review
Global Id:	T0607700430
Action Type:	ENFORCEMENT
Date:	12/11/1995
Action:	Other Report
Global Id:	T0607700430
Action Type:	ENFORCEMENT
Date:	03/25/1997
Action:	Staff Letter
Global Id:	T0607700430
Action Type:	ENFORCEMENT
Date:	11/06/2008
Action:	Staff Letter
Global Id:	T0607700430
Action Type:	ENFORCEMENT

Map ID
Direction
Distance
Elevation

MAP FINDINGS

Site

Database(s)

EDR ID Number
EPA ID Number

VALLEY MOTORS (Continued)

S104403450

Date: 04/07/1997
Action: Staff Letter

Global Id: T0607700430
Action Type: ENFORCEMENT
Date: 08/22/1994
Action: Staff Letter

Global Id: T0607700430
Action Type: ENFORCEMENT
Date: 06/24/1993
Action: Staff Letter

Global Id: T0607700430
Action Type: ENFORCEMENT
Date: 01/13/2012
Action: Staff Letter

Global Id: T0607700430
Action Type: ENFORCEMENT
Date: 12/19/2003
Action: Staff Letter

Global Id: T0607700430
Action Type: ENFORCEMENT
Date: 04/23/1999
Action: Staff Letter

Global Id: T0607700430
Action Type: ENFORCEMENT
Date: 01/16/1997
Action: Staff Letter

Global Id: T0607700430
Action Type: ENFORCEMENT
Date: 08/24/2012
Action: Email Correspondence

Global Id: T0607700430
Action Type: ENFORCEMENT
Date: 11/06/1998
Action: Staff Letter

Global Id: T0607700430
Action Type: ENFORCEMENT
Date: 04/16/1997
Action: Verbal Communication

Global Id: T0607700430
Action Type: ENFORCEMENT
Date: 04/30/2013
Action: Email Correspondence

Global Id: T0607700430
Action Type: ENFORCEMENT
Date: 03/09/1999
Action: Staff Letter

Map ID
Direction
Distance
Elevation

MAP FINDINGS

Site

Database(s)

EDR ID Number
EPA ID Number

VALLEY MOTORS (Continued)

S104403450

Global Id:	T0607700430
Action Type:	ENFORCEMENT
Date:	03/04/2014
Action:	Notification - Public Notice of Case Closure
Global Id:	T0607700430
Action Type:	RESPONSE
Date:	02/14/2009
Action:	Corrective Action Plan / Remedial Action Plan
Global Id:	T0607700430
Action Type:	RESPONSE
Date:	07/15/2014
Action:	Well Destruction Report
Global Id:	T0607700430
Action Type:	ENFORCEMENT
Date:	03/08/2010
Action:	File review
Global Id:	T0607700430
Action Type:	ENFORCEMENT
Date:	11/23/2009
Action:	File review
Global Id:	T0607700430
Action Type:	ENFORCEMENT
Date:	01/07/2010
Action:	File review
Global Id:	T0607700430
Action Type:	ENFORCEMENT
Date:	05/27/2010
Action:	Technical Correspondence / Assistance / Other
Global Id:	T0607700430
Action Type:	ENFORCEMENT
Date:	02/03/2011
Action:	Verbal Enforcement
Global Id:	T0607700430
Action Type:	ENFORCEMENT
Date:	03/31/2006
Action:	Staff Letter
Global Id:	T0607700430
Action Type:	ENFORCEMENT
Date:	10/12/2005
Action:	Staff Letter
Global Id:	T0607700430
Action Type:	ENFORCEMENT
Date:	10/29/1997
Action:	Staff Letter
Global Id:	T0607700430
Action Type:	ENFORCEMENT

Map ID
Direction
Distance
Elevation

MAP FINDINGS

Site

Database(s)

EDR ID Number
EPA ID Number

VALLEY MOTORS (Continued)

S104403450

Date: 12/03/2014
Action: Closure/No Further Action Letter

Global Id: T0607700430
Action Type: ENFORCEMENT
Date: 08/22/2013
Action: Email Correspondence

Global Id: T0607700430
Action Type: ENFORCEMENT
Date: 01/10/2013
Action: Staff Letter

Global Id: T0607700430
Action Type: ENFORCEMENT
Date: 08/24/2012
Action: Email Correspondence

Global Id: T0607700430
Action Type: ENFORCEMENT
Date: 04/25/2008
Action: Staff Letter

Global Id: T0607700430
Action Type: ENFORCEMENT
Date: 04/09/2007
Action: Staff Letter

Global Id: T0607700430
Action Type: ENFORCEMENT
Date: 01/10/1995
Action: Staff Letter

Global Id: T0607700430
Action Type: ENFORCEMENT
Date: 05/12/2014
Action: Staff Letter

Global Id: T0607700430
Action Type: ENFORCEMENT
Date: 01/21/2014
Action: Email Correspondence

Global Id: T0607700430
Action Type: ENFORCEMENT
Date: 12/09/2013
Action: Email Correspondence

Global Id: T0607700430
Action Type: ENFORCEMENT
Date: 06/10/1993
Action: Staff Letter

Global Id: T0607700430
Action Type: ENFORCEMENT
Date: 08/21/2012
Action: Email Correspondence

Map ID
Direction
Distance
Elevation

MAP FINDINGS

Site

Database(s)

EDR ID Number
EPA ID Number

VALLEY MOTORS (Continued)

S104403450

Global Id:	T0607700430
Action Type:	ENFORCEMENT
Date:	12/20/2012
Action:	Email Correspondence
Global Id:	T0607700430
Action Type:	ENFORCEMENT
Date:	04/14/2009
Action:	Staff Letter
Global Id:	T0607700430
Action Type:	ENFORCEMENT
Date:	11/05/2008
Action:	Email Correspondence
Global Id:	T0607700430
Action Type:	ENFORCEMENT
Date:	06/20/2011
Action:	Clean Up Fund - Case Closure Review Summary Report (RSR)
Global Id:	T0607700430
Action Type:	ENFORCEMENT
Date:	01/27/2011
Action:	Clean Up Fund - Case Closure Review Summary Report (RSR)
Global Id:	T0607700430
Action Type:	ENFORCEMENT
Date:	07/13/2010
Action:	Clean Up Fund - Case Closure Review Summary Report (RSR)
Global Id:	T0607700430
Action Type:	ENFORCEMENT
Date:	01/27/2011
Action:	Clean Up Fund - Case Closure Review Summary Report (RSR)
Global Id:	T0607700430
Action Type:	ENFORCEMENT
Date:	09/19/2012
Action:	Clean Up Fund - Case Closure Review Summary Report (RSR)
Global Id:	T0607700430
Action Type:	RESPONSE
Date:	05/02/2014
Action:	Fact Sheets - Public Participation
LUST:	
Global Id:	T0607700430
Status:	Open - Case Begin Date
Status Date:	10/22/1990
Global Id:	T0607700430
Status:	Open - Site Assessment
Status Date:	10/25/1990
Global Id:	T0607700430
Status:	Open - Remediation
Status Date:	12/19/2003

Map ID
Direction
Distance
Elevation

MAP FINDINGS

Site

Database(s)

EDR ID Number
EPA ID Number

VALLEY MOTORS (Continued)

S104403450

Global Id: T0607700430
Status: Open - Site Assessment
Status Date: 08/13/2007

Global Id: T0607700430
Status: Open - Remediation
Status Date: 01/01/2010

Global Id: T0607700430
Status: Open - Verification Monitoring
Status Date: 12/31/2013

Global Id: T0607700430
Status: Open - Eligible for Closure
Status Date: 04/24/2014

Global Id: T0607700430
Status: Completed - Case Closed
Status Date: 12/03/2014

LUST REG 5:

Name: VALLEY MOTORS
Address: 800 MAIN ST E
City: STOCKTON
Region: 5
Status: Remediation Plan
Case Number: 390546
Case Type: Drinking Water Aquifer affected
Substance: GASOLINE
Staff Initials: JLB
Lead Agency: Local
Program: LUST
MTBE Code: 4

SLIC REG 5:

Name: Valley Motors, Inc.
Address: 800 Main St E
City: Stockton
Region: 5
Facility Status: Phase Two Remedial Investigation
Unit: Facility is a Spill or site
Pollutant: TPH, MTBE, BTEX
Lead Agency: Not reported
Date Filed: 04/07/97
Report Date: 07/26/96
Date Added: Not reported
Date Closed: Not reported

CORTESE:

Name: VALLEY MOTORS
Address: 800 MAIN ST E
City,State,Zip: STOCKTON, CA 95201
Region: CORTESE
Envirostor Id: Not reported
Global ID: T0607700430

Map ID
Direction
Distance
Elevation

MAP FINDINGS

Site

Database(s)

EDR ID Number
EPA ID Number

VALLEY MOTORS (Continued)

S104403450

Site/Facility Type: LUST CLEANUP SITE
Cleanup Status: COMPLETED - CASE CLOSED
Status Date: Not reported
Site Code: Not reported
Latitude: Not reported
Longitude: Not reported
Owner: Not reported
Enf Type: Not reported
Swat R: Not reported
Flag: active
Order No: Not reported
Waste Discharge System No: Not reported
Effective Date: Not reported
Region 2: Not reported
WID Id: Not reported
Solid Waste Id No: Not reported
Waste Management Uit Name: Not reported
File Name: Active Open

HIST CORTESE:

edr_fname: VALLEY MOTORS
edr_fadd1: 800 MAIN
City,State,Zip: STOCKTON, CA 95201
Region: CORTESE
Facility County Code: 39
Reg By: LTNKA
Reg Id: 390546

CERS:

Name: VALLEY MOTORS
Address: 800 MAIN ST E
City,State,Zip: STOCKTON, CA 95201
Site ID: 250536
CERS ID: T0607700430
CERS Description: Leaking Underground Storage Tank Cleanup Site

Affiliation:

Affiliation Type Desc: Regional Board Caseworker
Entity Name: Alan Buehler - CENTRAL VALLEY RWQCB (REGION 5S)
Entity Title: Not reported
Affiliation Address: 11020 SUN CENTER DRIVE #200
Affiliation City: RANCHO CORDOVA
Affiliation State: CA
Affiliation Country: Not reported
Affiliation Zip: Not reported
Affiliation Phone: Not reported

Map ID
 Direction
 Distance
 Elevation

MAP FINDINGS

EDR ID Number
 EPA ID Number

A207 **FREEWAY TOW AUTO REPR** **EDR Hist Auto** **1014175961**
NNW **122 N GRANT ST**
< 1/8 **STOCKTON, CA 95202**
0.057 mi.
303 ft. **Site 21 of 26 in cluster A**

Relative: EDR Hist Auto
Higher

Actual: 18 ft.	Year: Name:	Type:
	1975 REYES BODY & UPHOL SHOP	AUTOMOBILE REPAIRING
	1979 FREEWAY TOW AUTO REPR	AUTOMOBILE REPAIRING
	2001 BH AUTO REPAIR	General Automotive Repair Shops
	2002 A & B CLASSIC TRUCKS	Automotive Repair Shops, NEC, NEC
	2002 BH AUTO REPAIR	General Automotive Repair Shops
	2003 BH AUTO REPAIR	General Automotive Repair Shops
	2003 A & B CLASSIC TRUCKS	Top And Body Repair And Paint Shops, NEC
	2004 A & B CLASSIC TRUCKS	Top And Body Repair And Paint Shops, NEC
	2004 TURNER THERESA M OWNER	Automotive Transmission Repair Shops
	2005 TURNER THERESA M OWNER	Automotive Transmission Repair Shops
	2005 A & B CLASSIC TRUCKS	Top And Body Repair And Paint Shops, NEC
	2006 TURNER THERESA M OWNER	Automotive Transmission Repair Shops
	2006 A & B CLASSIC TRUCKS	Top And Body Repair And Paint Shops, NEC
	2007 TURNER THERESA M OWNER	Automotive Transmission Repair Shops
	2008 TURNER THERESA M OWNER	Automotive Transmission Repair Shops

H208 **THOMPSON AUTO REPAIR & DISMANTLING** **EDR Hist Auto** **1014187600**
ESE **945 PILGRIM ST S**
< 1/8 **STOCKTON, CA 95205**
0.060 mi.
315 ft. **Site 10 of 12 in cluster H**

Relative: EDR Hist Auto
Higher

Actual: 18 ft.	Year: Name:	Type:
	1984 THOMPSON AUTO REPAIR & DISMANTL	AUTOMOBILE REPAIRING

P209 **RANCHO SAN MIGUEL MARKET*** **CERS HAZ WASTE** **S121788929**
SE **1427 S AIRPORT WAY** **CERS TANKS** **N/A**
< 1/8 **STOCKTON, CA 95205** **CERS**
0.060 mi.
319 ft. **Site 7 of 10 in cluster P**

Relative: CERS HAZ WASTE:
Higher Name: RANCHO SAN MIGUEL MARKET*
Actual: Address: 1427 S AIRPORT WAY
21 ft. City,State,Zip: STOCKTON, CA 95205
 Site ID: 60390
 CERS ID: 10184829
 CERS Description: Hazardous Waste Generator

CERS TANKS:
 Name: RANCHO SAN MIGUEL MARKET*
 Address: 1427 S AIRPORT WAY
 City,State,Zip: STOCKTON, CA 95205
 Site ID: 60390
 CERS ID: 10184829
 CERS Description: Underground Storage Tank

Map ID
Direction
Distance
Elevation

MAP FINDINGS

Site

Database(s)

EDR ID Number
EPA ID Number

RANCHO SAN MIGUEL MARKET* (Continued)

S121788929

CERS:

Name: RANCHO SAN MIGUEL MARKET*
Address: 1427 S AIRPORT WAY
City,State,Zip: STOCKTON, CA 95205
Site ID: 60390
CERS ID: 10184829
CERS Description: Chemical Storage Facilities

Violations:

Site ID: 60390
Site Name: RANCHO SAN MIGUEL MARKET*
Violation Date: 4/11/2018
Citation: HSC 6.95 25505(a)(4) - California Health and Safety Code, Chapter 6.95, Section(s) 25505(a)(4)

Violation Description: Failure to provide initial and annual training to all employees in safety procedures in the event of a release or threatened release of a hazardous material or failure to document and maintain training records for a minimum of three years.

Violation Notes: Returned to compliance on 04/23/2018. Employee training records were not available at the time of inspection. The business plan shall include provisions for ensuring that appropriate personnel receive initial and annual refresher training. This training shall be documented electronically or by hard copy and shall be made available for a minimum of three years. Immediately provide employee training for appropriate personnel and submit a copy of the training records to the EHD.

Violation Division: San Joaquin County Environmental Health
Violation Program: HMRRP
Violation Source: CERS

Site ID: 60390
Site Name: RANCHO SAN MIGUEL MARKET*
Violation Date: 6/20/2018
Citation: 22 CCR 12 66262.40(a) - California Code of Regulations, Title 22, Chapter 12, Section(s) 66262.40(a)

Violation Description: Failure to keep a copy of each properly signed manifest for at least three years from the date the waste was accepted by the initial transporter. The manifest signed at the time the waste was accepted for transport shall be kept until receiving a signed copy from the designated facility which received the waste.

Violation Notes: Returned to compliance on 07/20/2018. Manifest numbers 008301191FLE (7/8/15) and 008301192FLE (7/8/15) were not found on site. Hazardous waste generators shall retain copies of all manifests for three years or until a copy signed off by the destination facility is received. The signed off copy shall be retained and made readily available for review for three years. If the generator did not receive a copy of the manifest with the handwritten signature of the owner or operator of the facility to which the generator's waste was submitted within 60 days of the date the waste was accepted by the initial transporter, the generator shall submit a legible copy of the missing manifest, with some indication that the generator has not received confirmation of delivery. This information shall be submitted to: DTSC Report Repository Generator Information Services Section P.O. Box 806 Sacramento, CA 95812-0806 Immediately locate a copy of the missing manifests or prepare and submit the required information

Violation Division: San Joaquin County Environmental Health
Violation Program: HW

Map ID
Direction
Distance
Elevation

MAP FINDINGS

Site

Database(s)

EDR ID Number
EPA ID Number

RANCHO SAN MIGUEL MARKET* (Continued)

S121788929

Violation Source: CERS

Site ID: 60390
Site Name: RANCHO SAN MIGUEL MARKET*
Violation Date: 6/16/2016
Citation: 23 CCR 16 2665 - California Code of Regulations, Title 23, Chapter 16, Section(s) 2665

Violation Description: Failure to comply with one or more of the following: Failure to install or maintain a liquid-tight spill bucket. Have a minimum capacity of five gallons. Have a functional drain valve or other method for the removal of liquid from the spill bucket/spill container. Be resistant to galvanic corrosion.

Violation Notes: Returned to compliance on 06/16/2016. The 87 spill container failed when tested. All spill containers shall have a minimum capacity of five gallons and be capable of containing a spill or overflow until it is detected or cleaned up. The adapter was cleaned and smoothed down by the technician. The spill container was retested and passed. This violation was corrected on site.

Violation Division: San Joaquin County Environmental Health
Violation Program: UST
Violation Source: CERS

Site ID: 60390
Site Name: RANCHO SAN MIGUEL MARKET*
Violation Date: 6/16/2016
Citation: 23 CCR 16 2712(i) - California Code of Regulations, Title 23, Chapter 16, Section(s) 2712(i)

Violation Description: Failure to have a UST Response Plan available on site.

Violation Notes: Returned to compliance on 07/13/2016. The response plan is not current and/or not approved by the EHD. Section V of the Response Plan was left blank. The response plan must be uploaded to the California Environmental Reporting System (CERS). Immediately log into CERS, upload the completed form, and submit for review by the EHD. Ensure a copy is available for inspection at any time.

Violation Division: San Joaquin County Environmental Health
Violation Program: UST
Violation Source: CERS

Site ID: 60390
Site Name: RANCHO SAN MIGUEL MARKET*
Violation Date: 6/5/2014
Citation: HSC 6.7 25286(a) - California Health and Safety Code, Chapter 6.7, Section(s) 25286(a)

Violation Description: Failure to prepare, maintain, and submit accurate CUPA UST Operating Permit Application for Facility information and/or Tank information.

Violation Notes: Returned to compliance on 12/01/2014. UST Tank Information forms for the two tanks on site are not current and accurate in CERS. Any change of information must be updated in CERS within 30 days of the changes. Immediately log into CERS, update the required information, and submit for review by the EHD. Complete a separate tank form for each tank. This is a Class II violation.

Violation Division: San Joaquin County Environmental Health
Violation Program: UST
Violation Source: CERS

Site ID: 60390
Site Name: RANCHO SAN MIGUEL MARKET*

Map ID
Direction
Distance
Elevation

MAP FINDINGS

Site

Database(s)

EDR ID Number
EPA ID Number

RANCHO SAN MIGUEL MARKET* (Continued)

S121788929

Violation Date: 6/24/2019
Citation: 23 CCR 16 2712(i) - California Code of Regulations, Title 23, Chapter 16, Section(s) 2712(i)
Violation Description: Failure to have current UST Monitoring Plan available on site.
Violation Notes: Returned to compliance on 06/25/2019. An approved copy of the monitoring plans were not available for inspection. A copy of these plans shall be accessible on site at all times. Immediately locate and retain a copy on site. This was corrected on site.
Violation Division: San Joaquin County Environmental Health
Violation Program: UST
Violation Source: CERS

Site ID: 60390
Site Name: RANCHO SAN MIGUEL MARKET*
Violation Date: 6/25/2015
Citation: 23 CCR 16 2712(b) - California Code of Regulations, Title 23, Chapter 16, Section(s) 2712(b)
Violation Description: Failure to maintain leak detection alarm logs and/or maintain records of appropriate follow-up actions
Violation Notes: Returned to compliance on 07/01/2015. Maintenance and monitoring records for the last three years were not found on site. The 2014 and 2013 Monitoring System Certification test results were not found on site. These records shall be maintained on site for at least three years. Monitoring records include: (1) date and time of all monitoring or sampling; (2) monitoring equipment calibration and maintenance records; (3) results of any visual observations; (4) results of sample analysis performed a lab or in the field; (5) logs of all readings of gauges or other monitoring equipment, ground water elevations, or other test results; (6) results of inventory readings and reconciliations. Immediately locate and maintain all maintenance and monitoring records for the last three years on site and submit copies to the EHD. The facility did not document all alarms from the alarm history on the daily alarm log. The alarms not documented include: - L2: STP Sump 91 Fuel Alarm/ Sensor Out Alarm on May 28, 2015 - L2: [Truncated]
Violation Division: San Joaquin County Environmental Health
Violation Program: UST
Violation Source: CERS

Site ID: 60390
Site Name: RANCHO SAN MIGUEL MARKET*
Violation Date: 6/24/2019
Citation: 23 CCR 16 2641(h) - California Code of Regulations, Title 23, Chapter 16, Section(s) 2641(h)
Violation Description: Failure to have an approved UST Monitoring Plan.
Violation Notes: Returned to compliance on 06/25/2019. The monitoring plan is not current and/or not approved by the EHD. On the monitoring plans, under dispenser containment (UDC) monitoring, the following sections were left blank: -G UDC Secondary Containment MonitoringG -G Leak Within Secondary Containment of UDC Causes Audible and Visual AlarmsG The monitoring plan must be uploaded to the California Environmental Reporting System (CERS). Immediately log into CERS, make the necessary changes, and submit for review by the EHD. This was corrected on site.
Violation Division: San Joaquin County Environmental Health
Violation Program: UST
Violation Source: CERS

Map ID
Direction
Distance
Elevation

MAP FINDINGS

Site

Database(s)

EDR ID Number
EPA ID Number

RANCHO SAN MIGUEL MARKET* (Continued)

S121788929

Site ID: 60390
Site Name: RANCHO SAN MIGUEL MARKET*
Violation Date: 6/25/2015
Citation: 22 CCR 12 66262.40(a) - California Code of Regulations, Title 22, Chapter 12, Section(s) 66262.40(a)
Violation Description: Failure to maintain uniform hazardous waste manifest, consolidated manifest, or bills of lading copies for three years.
Violation Notes: Returned to compliance on 06/25/2015. Copies of uniform manifests for the disposal of hazardous waste for 2012 were not found on site. Hazardous waste generators shall retain copies of all manifests signed off by the disposal facility and all receipts used in a consolidated manifesting procedure on site for three years and have them readily available for review. Immediately locate a copy of all manifests and receipts for the last three years, maintain them on site, and submit copies to the EHD.
Violation Division: San Joaquin County Environmental Health
Violation Program: HW
Violation Source: CERS

Site ID: 60390
Site Name: RANCHO SAN MIGUEL MARKET*
Violation Date: 6/20/2018
Citation: 40 CFR 1 262.34(d)(5)(ii) - U.S. Code of Federal Regulations, Title 40, Chapter 1, Section(s) 262.34(d)(5)(ii)
Violation Description: Failure to post the following information next to the telephone: (A) The name and telephone number of the emergency coordinator; (B) Location of fire extinguishers and spill control material, and, if present, fire alarm; and (C) The telephone number of the fire department, unless the facility has a direct alarm.
Violation Notes: Returned to compliance on 07/20/2018. An emergency coordinator and modified contingency plan information is lacking. There must be at least one emergency coordinator on site or on call to coordinate emergency response measures, and the following information must be posted by a phone: the name and phone number of the emergency coordinator; location of fire extinguishers, spill control equipment, and if present, fire alarm; and the phone number of the fire department, unless the facility has a direct alarm. Immediately appoint an emergency coordinator and post the required information by a phone. A form is provided that can be used for this purpose.
Violation Division: San Joaquin County Environmental Health
Violation Program: HW
Violation Source: CERS

Site ID: 60390
Site Name: RANCHO SAN MIGUEL MARKET*
Violation Date: 6/24/2019
Citation: 23 CCR 16 2712(b)(1)(G) - California Code of Regulations, Title 23, Chapter 16, Section(s) 2712(b)(1)(G)
Violation Description: Failure to comply with one or more of the following overflow prevention equipment requirements: Alert the transfer operator when the tank is 90 percent full by restricting the flow into the tank or triggering an audible and visual alarm; or Restrict delivery of flow to the tank at least 30 minutes before the tank overfills, provided the restriction occurs when the tank is filled to no more than 95 percent of capacity; and activate an audible alarm at least five minutes before the tank overfills; or Provide positive shut-off of flow to the tank when the tank is filled to no more than 95 percent of

Map ID
Direction
Distance
Elevation

MAP FINDINGS

Site

Database(s)

EDR ID Number
EPA ID Number

RANCHO SAN MIGUEL MARKET* (Continued)

S121788929

capacity; or Provide positive shut-off of flow to the tank so that none of the fittings located on the top of the tank are exposed to product due to overfilling. Install/retrofit overfill prevention equipment that does not use flow restrictors on vent piping to meet overfill prevention equipment requirements when the overfill prevention equipment is installed, repaired, or replaced on and after October 1, 2018. For USTs installed before October 1, 2018, perform an inspection by October 13, 2018 and every 36 months thereafter. For USTs installed on and after October 1, 2018, perform an inspection at installation and every 36 months thereafter. Inspected within 30 days after a repair to the overfill prevention equipment. Inspected using an applicable manufacturer guidelines, industry codes, engineering standards, or a method approved by a professional engineer. Inspected by a certified UST service technician. Maintain records of overfill prevention equipment inspection for 36 months. Returned to compliance on 11/12/2019. Overfill prevention testing has not been conducted. This testing was required to be conducted by October 13, 2018. Immediately schedule this testing and provide 48 hours notification to the EHD. Ensure all future testing is conducted within required time frames.

Violation Notes:

Violation Division: San Joaquin County Environmental Health
Violation Program: UST
Violation Source: CERS

Site ID: 60390
Site Name: RANCHO SAN MIGUEL MARKET*
Violation Date: 6/22/2017
Citation: 23 CCR 16 2632(d)(1)(C), 2641(h), 2711(a)(8) - California Code of Regulations, Title 23, Chapter 16, Section(s) 2632(d)(1)(C), 2641(h), 2711(a)(8)

Violation Description: Failure to submit or update a plot plan.
Violation Notes: Returned to compliance on 05/07/2018. An accurate UST Monitoring Site Plan was not submitted. The site plan is missing the location of the two mechanical line leak detectors. A site plan must be submitted identifying the locations where monitoring will be performed. Immediately log into the California Environmental Reporting System (CERS) at <http://cers.calepa.ca.gov/> and upload a copy of the UST Monitoring Site Plan.

Violation Division: San Joaquin County Environmental Health
Violation Program: UST
Violation Source: CERS

Site ID: 60390
Site Name: RANCHO SAN MIGUEL MARKET*
Violation Date: 6/5/2014
Citation: 23 CCR 16 2712(i) - California Code of Regulations, Title 23, Chapter 16, Section(s) 2712(i)

Violation Description: Failure to submit, obtain approval, or maintain a complete/accurate response plan.
Violation Notes: Returned to compliance on 12/01/2014. The monitoring plans are not current and not approved by the EHD. The monitoring plans on CERS do not include accurate information for the monitoring equipment at this site. The monitoring plan must be uploaded to the California Environmental Reporting System (CERS). Immediately log into CERS, make the necessary changes, and submit for review by the EHD. Maintain an approved copy on site. This is a minor violation.

Violation Division: San Joaquin County Environmental Health

Map ID
Direction
Distance
Elevation

MAP FINDINGS

Site

Database(s)

EDR ID Number
EPA ID Number

RANCHO SAN MIGUEL MARKET* (Continued)

S121788929

Violation Program: UST
Violation Source: CERS

Site ID: 60390
Site Name: RANCHO SAN MIGUEL MARKET*
Violation Date: 6/5/2014
Citation: 23 CCR 16 2712(i) - California Code of Regulations, Title 23, Chapter 16, Section(s) 2712(i)
Violation Description: Failure to maintain on site an approved monitoring plan.
Violation Notes: Returned to compliance on 12/01/2014. An approved copy of the monitoring plans were not found on site. A copy of these plans shall be retained on site at all times. Immediately locate and retain a copy on site. This is a repeat violation, Class II.

Violation Division: San Joaquin County Environmental Health
Violation Program: UST
Violation Source: CERS

Site ID: 60390
Site Name: RANCHO SAN MIGUEL MARKET*
Violation Date: 4/11/2018
Citation: HSC 6.95 25505(c) - California Health and Safety Code, Chapter 6.95, Section(s) 25505(c)
Violation Description: Failure to have a business plan readily available to personnel of the business or the unified program facility with responsibilities for emergency response or training.
Violation Notes: Returned to compliance on 04/23/2018. Facility could not provide the Emergency Response Plan and the Chemical inventory upon request. The emergency response plans and procedures, the inventory of information required by this article, and the site map required by this section shall be readily available to personnel of the business or the unified program facility with responsibilities for emergency response or training pursuant to this section. Immediately make arrangements to have the business plan readily available for review.

Violation Division: San Joaquin County Environmental Health
Violation Program: HMRRP
Violation Source: CERS

Site ID: 60390
Site Name: RANCHO SAN MIGUEL MARKET*
Violation Date: 6/16/2016
Citation: 23 CCR 16 2641(a) - California Code of Regulations, Title 23, Chapter 16, Section(s) 2641(a)
Violation Description: Failure of leak detection equipment to be located such that equipment is capable of detecting a leak at the earliest possible opportunity.
Violation Notes: Returned to compliance on 06/16/2016. The test boot in the 91 STP sump was not pulled back and the Schrader was pointed up. Any potential release from the primary containment into the secondary containment in the 91 piping does not flow into a collection sump. All secondary containment systems shall be sloped so that all releases will flow to a collection sump located at the low point of the underground piping. The technician adjusted the test boot so the Schrader valve points down. This was corrected on site.

Violation Division: San Joaquin County Environmental Health
Violation Program: UST
Violation Source: CERS

Site ID: 60390

MAP FINDINGS

Site

Database(s)

RANCHO SAN MIGUEL MARKET* (Continued)

S121788929

Site Name: RANCHO SAN MIGUEL MARKET*
 Violation Date: 6/20/2018
 Citation: HSC 6.5 25250.22 - California Health and Safety Code, Chapter 6.5, Section(s) 25250.22
 Violation Description: Failure to properly manage used oil and/or fuel filters in accordance with the requirements.
 Violation Notes: Returned to compliance on 07/20/2018. Bills of lading for the recycling of used fuel filters for the last three years were not found on site. On site records indicate fuel filters are replaced every three months, with a log of the dates changed maintained in the binder. No disposal records were found for the following filter change dates: 2/15/18, 8/17/17, 5/18/17, 2/23/17, 5/9/16, 2/8/16. A copy of each bill of lading must be kept on site for at least three years. Immediately locate a copy of all bills of lading for used fuel filters for the last three years, maintain them on site, and submit copies to the EHD.
 Violation Division: San Joaquin County Environmental Health
 Violation Program: HW
 Violation Source: CERS

Site ID: 60390
 Site Name: RANCHO SAN MIGUEL MARKET*
 Violation Date: 4/11/2018
 Citation: HSC 6.95 25508(a)(1) - California Health and Safety Code, Chapter 6.95, Section(s) 25508(a)(1)
 Violation Description: Failure to complete and electronically submit the Business Activities Page and/or Business Owner Operator Identification Page.
 Violation Notes: Returned to compliance on 04/23/2018. The Business Owner/Operator Identification form was not complete. The Primary Emergency Contact, Tommy Lumagui is no longer the Store Director and Primary Emergency Contact for this facility. This information must be current and submitted as part of the business plan. Immediately log into the California Environmental Reporting System (CERS) at <http://cers.calepa.ca.gov/>, enter the correct or updated information, and submit to the EHD for approval.
 Violation Division: San Joaquin County Environmental Health
 Violation Program: HMRRP
 Violation Source: CERS

Site ID: 60390
 Site Name: RANCHO SAN MIGUEL MARKET*
 Violation Date: 6/20/2018
 Citation: HSC 6.5 25160.2 - California Health and Safety Code, Chapter 6.5, Section(s) 25160.2
 Violation Description: Failure of a generator of hazardous waste that meets the conditions to be transported on a consolidated manifest to comply with one or more of the required consolidated manifesting procedures and retain copies of receipts for three years.
 Violation Notes: Returned to compliance on 07/20/2018. Copies of hazardous waste disposal records for 2015 and the second half of 2016 were not found on site. Hazardous waste generators shall retain copies of all manifests signed off by the disposal facility and all receipts used in a consolidated manifesting procedure on site for three years and have them readily available for review. Immediately locate a copy of all missing manifests and receipts for the last three years, maintain them on site, and submit copies to the EHD.
 Violation Division: San Joaquin County Environmental Health

Map ID
Direction
Distance
Elevation

MAP FINDINGS

Site

Database(s)

EDR ID Number
EPA ID Number

RANCHO SAN MIGUEL MARKET* (Continued)

S121788929

Violation Program: HW
Violation Source: CERS

Site ID: 60390
Site Name: RANCHO SAN MIGUEL MARKET*
Violation Date: 6/24/2019
Citation: HSC 6.7 25290.1(c)(3),25290.2(c)(3) - California Health and Safety Code, Chapter 6.7, Section(s) 25290.1(c)(3),25290.2(c)(3)
Violation Description: Failure to keep water out of the secondary containment of UST systems installed on or after July 1, 2003.
Violation Notes: Returned to compliance on 06/25/2019. Water was found in the 91-product fill sump. Secondary containment shall be constructed to prevent any water intrusion into the system by precipitation, infiltration, or surface runoff. The service technician removed approximately 8 cups of liquid from the 91-product fill sump and returned the sensor to its proper location. Immediately contact a properly licensed, trained, and certified contractor to address the water intrusion into the sump. This was corrected on site.

Violation Division: San Joaquin County Environmental Health
Violation Program: UST
Violation Source: CERS

Site ID: 60390
Site Name: RANCHO SAN MIGUEL MARKET*
Violation Date: 6/22/2017
Citation: HSC 6.7 25290.1(c)(3), 25290.2(c)(3) - California Health and Safety Code, Chapter 6.7, Section(s) 25290.1(c)(3), 25290.2(c)(3)
Violation Description: Failure to keep water out of the secondary containment of UST systems installed on or after July 1, 2003 and before July 1, 2004, or on or after July 1, 2004.
Violation Notes: Returned to compliance on 06/22/2017. Water was found in the 91-product submersible turbine pump (STP) sump, 91-product fill sump, and 87-product fill sump. Secondary containment shall be constructed to prevent any water intrusion into the system by precipitation, infiltration, or surface runoff. The service technician removed approximately one-quarter cup of liquid from the 91-product STP and fill sumps and the 87-product fill sump and returned the sensors to their proper location. It was noted during the inspection today that the L3 fill sump 91 and L4 fill sump 87 208 sensors have alarmed due to liquid in the fill sumps over the past year. Immediately contact a properly licensed, trained, and certified contractor to address the water intrusion into the sumps. This was corrected on site.

Violation Division: San Joaquin County Environmental Health
Violation Program: UST
Violation Source: CERS

Site ID: 60390
Site Name: RANCHO SAN MIGUEL MARKET*
Violation Date: 4/11/2018
Citation: HSC 6.95 25508(a)(1) - California Health and Safety Code, Chapter 6.95, Section(s) 25508(a)(1)
Violation Description: Failure to complete and electronically submit a site map with all required content.
Violation Notes: Returned to compliance on 04/23/2018. The site map did not include a legend/key to identify the code used to denote the carbon dioxide storage area. A site map shall contain a north orientation, loading areas, internal roads, adjacent streets, storm and sewer drains,

MAP FINDINGS

Site

Database(s)

EDR ID Number
EPA ID Number

RANCHO SAN MIGUEL MARKET* (Continued)

S121788929

access and exit points, emergency shutoffs, evacuation staging areas, hazardous material handling and storage areas, and emergency response equipment. Immediately log into the California Environmental Reporting System (CERS) at <http://cers.calepa.ca.gov/>, upload the correct or updated information, and submit to the EHD for approval.

Violation Division: San Joaquin County Environmental Health
Violation Program: HMRRP
Violation Source: CERS

Site ID: 60390
Site Name: RANCHO SAN MIGUEL MARKET*
Violation Date: 6/20/2018
Citation: HSC 6.5 25123.3(h) - California Health and Safety Code, Chapter 6.5, Section(s) 25123.3(h)

Violation Description: Failure to determine the status of any hazardous waste if a signed copy of the manifest isn't received within 35 days of the date the waste was accepted by the initial transporter and/or to submit an Exception Report to DTSC if a signed copy of the manifest isn't received within 60 days of the date the waste was accepted by the initial transporter.

Violation Notes: Returned to compliance on 07/20/2018. Manifest numbers 008301191FLE (7/8/15) and 008301192FLE (7/8/15) were not found on site. Hazardous waste generators shall retain copies of all manifests for three years or until a copy signed off by the destination facility is received. The signed off copy shall be retained and made readily available for review for three years. If the generator did not receive a copy of the manifest with the handwritten signature of the owner or operator of the facility to which the generator's waste was submitted within 60 days of the date the waste was accepted by the initial transporter, the generator shall submit a legible copy of the missing manifest, with some indication that the generator has not received confirmation of delivery. This information shall be submitted to: DTSC Report Repository Generator Information Services Section P.O. Box 806 Sacramento, CA 95812-0806 Immediately locate a copy of the missing manifests or prepare and submit the required information

Violation Division: San Joaquin County Environmental Health
Violation Program: HW
Violation Source: CERS

Site ID: 60390
Site Name: RANCHO SAN MIGUEL MARKET*
Violation Date: 6/22/2017
Citation: 23 CCR 16 2665 - California Code of Regulations, Title 23, Chapter 16, Section(s) 2665

Violation Description: Failure to comply with one or more of the following: Failure to install or maintain a liquid-tight spill bucket. Have a minimum capacity of five gallons. Have a functional drain valve or other method for the removal of liquid from the spill bucket/spill container. Be resistant to galvanic corrosion.

Violation Notes: Returned to compliance on 06/22/2017. The 91-product spill container failed the one-hour hydrostatic test. All USTs shall be equipped with a spill container that has a minimum capacity of five gallons and a drain valve that allows drainage of the collected spill into the primary container or provides a means to keep the container empty. The service technician replaced the cap and retested and the 91-product spill container passed the one-hour hydrostatic test. This was corrected on site.

Map ID
Direction
Distance
Elevation

MAP FINDINGS

Site

Database(s)

EDR ID Number
EPA ID Number

RANCHO SAN MIGUEL MARKET* (Continued)

S121788929

Violation Division: San Joaquin County Environmental Health
Violation Program: UST
Violation Source: CERS

Site ID: 60390
Site Name: RANCHO SAN MIGUEL MARKET*
Violation Date: 6/20/2018
Citation: 23 CCR 16 2665 - California Code of Regulations, Title 23, Chapter 16, Section(s) 2665

Violation Description: Failure to comply with one or more of the following: Failure to install or maintain a liquid-tight spill bucket. Have a minimum capacity of five gallons. Have a functional drain valve or other method for the removal of liquid from the spill bucket/spill container. Be resistant to galvanic corrosion.

Violation Notes: Returned to compliance on 07/13/2018. The 91 spill container, in a monitored fill sump, failed to have a minimum capacity of five gallons. All spill containers shall have a minimum capacity of five gallons. The spill container was retested and failed again. Immediately contact a properly licensed, trained, and certified contractor to repair or replace the spill container under permit (if needed) and inspection of the EHD.

Violation Division: San Joaquin County Environmental Health
Violation Program: UST
Violation Source: CERS

Evaluation:

Eval General Type: Compliance Evaluation Inspection
Eval Date: 04-11-2018
Violations Found: Yes
Eval Type: Routine done by local agency
Eval Notes: Complete and submit a copy of the Return to Compliance Certification form to the EHD with a statement documenting the corrective actions that have been or will be taken for each violation, and any supporting paperwork, within 30 days of receiving the completed inspection report. Please be aware as of January 1, 2013, all businesses were required to submit all hazardous materials information online to the California Environmental Reporting System (CERS) at <http://cers.calepa.ca.gov>. Be sure to include your hazardous material activity in the Businesses Activities section in CERS in addition to any other relevant activities and required fields. For assistance with CERS, contact Toby Morelli at tmorelli@sjcehd.com or 209-468-3421.

Eval Division: San Joaquin County Environmental Health
Eval Program: HMRRP
Eval Source: CERS

Eval General Type: Compliance Evaluation Inspection
Eval Date: 06-22-2017
Violations Found: Yes
Eval Type: Routine done by local agency
Eval Notes: Complete and submit a copy of the Return to Compliance Certification form to the EHD with a statement documenting the corrective actions that have been or will be taken for each violation, and any supporting paperwork, by July 22, 2017. Please be aware that as of January 1, 2014, facility operators are required to upload the following UST program documents into the California Environmental Reporting System (CERS): UST Monitoring Site Plan, UST Certification of Financial Responsibility, UST Response Plan, UST Letter from Chief Financial

Map ID
Direction
Distance
Elevation

MAP FINDINGS

Site

Database(s)

EDR ID Number
EPA ID Number

RANCHO SAN MIGUEL MARKET* (Continued)

S121788929

Officer (if applicable), and the Owner Statement of Designated Operator Compliance. The UST Owner/Operator: Written Agreement, if applicable, can be stored at the facility or uploaded into CERS.
San Joaquin County Environmental Health
Eval Division: UST
Eval Program: UST
Eval Source: CERS

Eval General Type: Compliance Evaluation Inspection
Eval Date: 06-25-2019
Violations Found: Yes
Eval Type: Routine done by local agency
Eval Notes: Complete and submit a copy of the Return to Compliance Certification form to the EHD with a statement documenting the corrective actions that have been or will be taken for each violation, and any supporting paperwork, within 30 days of receiving the complete inspection report. Starting September 1, 2018, all in-office CERS help will be provided at EHD hourly rate (\$152). To schedule an appointment, please call (209) 468-3420. Documents provided: Return to compliance certification, EHD class schedule

San Joaquin County Environmental Health
Eval Division: UST
Eval Program: UST
Eval Source: CERS

Eval General Type: Compliance Evaluation Inspection
Eval Date: 06-05-2014
Violations Found: No
Eval Type: Routine done by local agency
Eval Notes: No violations noted at this time. Consent to perform the inspection, take photos and collect samples was given by Gilbert Silva, fuel manager. Please be aware as of January 1, 2013, all businesses were required to submit all hazardous materials information online to the California Environmental Reporting System (CERS) at <http://cers.calepa.ca.gov>. Be sure to include your hazardous waste activity in the Businesses Activities section in CERS in addition to any other relevant activities and required fields.

San Joaquin County Environmental Health
Eval Division: HW
Eval Program: HW
Eval Source: CERS

Eval General Type: Compliance Evaluation Inspection
Eval Date: 06-20-2018
Violations Found: Yes
Eval Type: Routine done by local agency
Eval Notes: Complete and submit a copy of the Return to Compliance Certification form to the EHD with a statement documenting the corrective actions that have been or will be taken for each violation, and any supporting paperwork, by July 20, 2018. Please be aware as of January 1, 2013, all businesses are required to submit all hazardous materials information online to the California Environmental Reporting System (CERS) at <http://cers.calepa.ca.gov>. Be sure to include your hazardous waste activity in the Businesses Activities section in CERS in addition to any other relevant activities and required fields. Documents provided: Return to Compliance Certification form, schedule of free CUPA classes, modified contingency plan template

San Joaquin County Environmental Health
Eval Division: HW
Eval Program: HW
Eval Source: CERS

Map ID
Direction
Distance
Elevation

MAP FINDINGS

Site

Database(s)

EDR ID Number
EPA ID Number

RANCHO SAN MIGUEL MARKET* (Continued)

S121788929

Eval General Type: Compliance Evaluation Inspection
Eval Date: 06-16-2016
Violations Found: Yes
Eval Type: Routine done by local agency
Eval Notes: Complete and submit a copy of the Return to Compliance Certification form to the EHD with a statement documenting the corrective actions that have been or will be taken for each violation, and any supporting paperwork, by July 16, 2017. Please be aware that as of January 1, 2014, facility operators are required to upload the following UST program documents into the California Environmental Reporting System (CERS): UST Monitoring Site Plan, UST Certification of Financial Responsibility, UST Response Plan, UST Letter from Chief Financial Officer (if applicable), and the Owner Statement of Designated Operator Compliance. The UST Owner/Operator: Written Agreement, if applicable, can be stored at the facility or uploaded into CERS. Documents reviewed: CERS submittals, Monthly designated operator (DO) inspection reports, DO training log, Test results, Maintenance records (work orders), Alarm history Documents provided: Return to Compliance Certification form

Eval Division: San Joaquin County Environmental Health
Eval Program: UST
Eval Source: CERS

Eval General Type: Compliance Evaluation Inspection
Eval Date: 06-20-2018
Violations Found: Yes
Eval Type: Routine done by local agency
Eval Notes: Complete and submit a copy of the Return to Compliance Certification form to the EHD with a statement documenting the corrective actions that have been or will be taken for each violation, and any supporting paperwork, by July 20, 2018. Please be aware that as of January 1, 2014, facility operators are required to upload the following UST program documents into the California Environmental Reporting System (CERS): UST Monitoring Site Plan, UST Certification of Financial Responsibility, UST Response Plan, UST Letter from Chief Financial Officer (if applicable), and the Owner Statement of Designated Operator Compliance. The UST Owner/Operator: Written Agreement, if applicable, can be stored at the facility or uploaded into CERS. Documents provided: Return to Compliance Certification form, schedule of free CUPA classes

Eval Division: San Joaquin County Environmental Health
Eval Program: UST
Eval Source: CERS

Eval General Type: Compliance Evaluation Inspection
Eval Date: 06-25-2015
Violations Found: Yes
Eval Type: Routine done by local agency
Eval Notes: Complete and submit a copy of the Return to Compliance Certification form to the EHD with a statement documenting the corrective actions that have been or will be taken for each violation, and any supporting paperwork, by July 25, 2015 . Please be aware that as of January 1, 2014, facility operators are required to upload the following UST program documents into the California Environmental Reporting System (CERS): UST Monitoring Site Plan, UST Certification of Financial Responsibility, UST Response Plan, UST Letter from Chief Financial Officer (if applicable), and the Owner Statement of Designated

Map ID
Direction
Distance
Elevation

MAP FINDINGS

Site

Database(s)

EDR ID Number
EPA ID Number

RANCHO SAN MIGUEL MARKET* (Continued)

S121788929

Operator Compliance. The UST Owner/Operator: Written Agreement, if applicable, can be stored at the facility or uploaded into CERS.
NOTES: - Completed SR0072349 on site.
Eval Division: San Joaquin County Environmental Health
Eval Program: UST
Eval Source: CERS

Eval General Type: Compliance Evaluation Inspection
Eval Date: 06-05-2014
Violations Found: Yes
Eval Type: Routine done by local agency
Eval Notes: Complete and submit a copy of the Return to Compliance Certification form to the EHD with a statement documenting the corrective actions that have been or will be taken for each violation, and any supporting paperwork, by July 5, 2014. Consent to perform the inspection, take photos and collect samples was given by Gilbert Silva, fuel manager. This facility's designated operator is Karen Arnaiz (ICC expiration date: 5/31/15) . The service technician was Kris Bell (ICC expiration date: 10/2/14), who had the following manufacturer's certifications: Veeder-Root (expiration date: 3/4/16), VMI Tester (expiration date: 11/19/14). Please be aware that as of January 1, 2014, facility operators are required to upload the following UST program documents into the California Environmental Reporting System (CERS): UST Monitoring Site Plan, UST Certification of Financial Responsibility, UST Response Plan, UST Owner/Operator: Written Agreement (if applicable), UST Letter from Chief [Truncated]

Eval Division: San Joaquin County Environmental Health
Eval Program: UST
Eval Source: CERS

Eval General Type: Compliance Evaluation Inspection
Eval Date: 06-06-2013
Violations Found: No
Eval Type: Routine done by local agency
Eval Notes: Not reported
Eval Division: San Joaquin County Environmental Health
Eval Program: UST
Eval Source: CERS

Eval General Type: Compliance Evaluation Inspection
Eval Date: 06-22-2020
Violations Found: No
Eval Type: Routine done by local agency
Eval Notes: Complete and submit a copy of the Return to Compliance Certification form to the EHD with a statement documenting the corrective actions that have been or will be taken for each violation, and any supporting paperwork, by July 22, 2020. To minimize person to person contact EHD is choosing to write the name of person receiving the report instead of having them sign. Starting September 1, 2018, all in-office CERS help will be provided at EHD hourly rate (\$152). To schedule an appointment, please call (209) 468-3420. Documents provided during inspection: Return to Compliance Certification form, Corrective action statement forms

Eval Division: San Joaquin County Environmental Health
Eval Program: UST
Eval Source: CERS

Map ID
Direction
Distance
Elevation

MAP FINDINGS

Site

Database(s)

EDR ID Number
EPA ID Number

RANCHO SAN MIGUEL MARKET* (Continued)

S121788929

Eval General Type: Compliance Evaluation Inspection
Eval Date: 07-02-2014
Violations Found: No
Eval Type: Routine done by local agency
Eval Notes: No violations observed at the time of inspection. Consent to perform the inspection, take photos and collect samples was given by Officer Tommy Lumagui; Store Manager; copies of photos taken at the time of inspection were provided to Tommy Lumagui. Please be aware as of January 1, 2013, all businesses were required to submit all hazardous materials information online to the California Environmental Reporting System (CERS) at <http://cers.calepa.ca.gov>. Be sure to include your hazardous material activity in the Businesses Activities section in CERS in addition to any other relevant activities and required fields.
Eval Division: San Joaquin County Environmental Health
Eval Program: HMRRP
Eval Source: CERS

Eval General Type: Compliance Evaluation Inspection
Eval Date: 06-25-2015
Violations Found: Yes
Eval Type: Routine done by local agency
Eval Notes: Complete and submit a copy of the Return to Compliance Certification form to the EHD with a statement documenting the corrective actions that have been or will be taken for each violation, and any supporting paperwork, by July 25, 2015 . Please be aware as of January 1, 2013, all businesses are required to submit all hazardous materials information online to the California Environmental Reporting System (CERS) at <http://cers.calepa.ca.gov>. Be sure to include your hazardous waste activity in the Businesses Activities section in CERS in addition to any other relevant activities and required fields.
Eval Division: San Joaquin County Environmental Health
Eval Program: HW
Eval Source: CERS

Enforcement Action:
Site ID: 60390
Site Name: RANCHO SAN MIGUEL MARKET*
Site Address: 1427 S AIRPORT WAY
Site City: STOCKTON
Site Zip: 95205
Enf Action Date: 04-11-2018
Enf Action Type: Notice of Violation (Unified Program)
Enf Action Description: Notice of Violation Issued by the Inspector at the Time of Inspection
Enf Action Notes: Not reported
Enf Action Division: San Joaquin County Environmental Health
Enf Action Program: HMRRP
Enf Action Source: CERS

Site ID: 60390
Site Name: RANCHO SAN MIGUEL MARKET*
Site Address: 1427 S AIRPORT WAY
Site City: STOCKTON
Site Zip: 95205
Enf Action Date: 06-05-2014
Enf Action Type: Notice of Violation (Unified Program)
Enf Action Description: Notice of Violation Issued by the Inspector at the Time of Inspection
Enf Action Notes: Not reported

Map ID
Direction
Distance
Elevation

MAP FINDINGS

Site

Database(s)

EDR ID Number
EPA ID Number

RANCHO SAN MIGUEL MARKET* (Continued)

S121788929

Enf Action Division: San Joaquin County Environmental Health
Enf Action Program: UST
Enf Action Source: CERS

Site ID: 60390
Site Name: RANCHO SAN MIGUEL MARKET*
Site Address: 1427 S AIRPORT WAY
Site City: STOCKTON
Site Zip: 95205
Enf Action Date: 06-16-2016
Enf Action Type: Notice of Violation (Unified Program)
Enf Action Description: Notice of Violation Issued by the Inspector at the Time of Inspection
Enf Action Notes: Not reported
Enf Action Division: San Joaquin County Environmental Health
Enf Action Program: UST
Enf Action Source: CERS

Site ID: 60390
Site Name: RANCHO SAN MIGUEL MARKET*
Site Address: 1427 S AIRPORT WAY
Site City: STOCKTON
Site Zip: 95205
Enf Action Date: 06-20-2018
Enf Action Type: Notice of Violation (Unified Program)
Enf Action Description: Notice of Violation Issued by the Inspector at the Time of Inspection
Enf Action Notes: Not reported
Enf Action Division: San Joaquin County Environmental Health
Enf Action Program: HW
Enf Action Source: CERS

Site ID: 60390
Site Name: RANCHO SAN MIGUEL MARKET*
Site Address: 1427 S AIRPORT WAY
Site City: STOCKTON
Site Zip: 95205
Enf Action Date: 06-20-2018
Enf Action Type: Notice of Violation (Unified Program)
Enf Action Description: Notice of Violation Issued by the Inspector at the Time of Inspection
Enf Action Notes: Not reported
Enf Action Division: San Joaquin County Environmental Health
Enf Action Program: UST
Enf Action Source: CERS

Site ID: 60390
Site Name: RANCHO SAN MIGUEL MARKET*
Site Address: 1427 S AIRPORT WAY
Site City: STOCKTON
Site Zip: 95205
Enf Action Date: 06-22-2017
Enf Action Type: Notice of Violation (Unified Program)
Enf Action Description: Notice of Violation Issued by the Inspector at the Time of Inspection
Enf Action Notes: Not reported
Enf Action Division: San Joaquin County Environmental Health
Enf Action Program: UST
Enf Action Source: CERS

Site ID: 60390

Map ID
Direction
Distance
Elevation

MAP FINDINGS

Site

Database(s)

EDR ID Number
EPA ID Number

RANCHO SAN MIGUEL MARKET* (Continued)

S121788929

Site Name: RANCHO SAN MIGUEL MARKET*
Site Address: 1427 S AIRPORT WAY
Site City: STOCKTON
Site Zip: 95205
Enf Action Date: 06-25-2015
Enf Action Type: Notice of Violation (Unified Program)
Enf Action Description: Notice of Violation Issued by the Inspector at the Time of Inspection
Enf Action Notes: Not reported
Enf Action Division: San Joaquin County Environmental Health
Enf Action Program: HW
Enf Action Source: CERS

Site ID: 60390
Site Name: RANCHO SAN MIGUEL MARKET*
Site Address: 1427 S AIRPORT WAY
Site City: STOCKTON
Site Zip: 95205
Enf Action Date: 06-25-2015
Enf Action Type: Notice of Violation (Unified Program)
Enf Action Description: Notice of Violation Issued by the Inspector at the Time of Inspection
Enf Action Notes: Not reported
Enf Action Division: San Joaquin County Environmental Health
Enf Action Program: UST
Enf Action Source: CERS

Affiliation:

Affiliation Type Desc: CUPA District
Entity Name: San Joaquin Cnty Env Health
Entity Title: Not reported
Affiliation Address: 1868 East Hazelton Avenue
Affiliation City: Stockton
Affiliation State: CA
Affiliation Country: Not reported
Affiliation Zip: 95205-6232
Affiliation Phone: (209) 468-3420

Affiliation Type Desc: Document Preparer
Entity Name: Jesus Jurado
Entity Title: Not reported
Affiliation Address: Not reported
Affiliation City: Not reported
Affiliation State: Not reported
Affiliation Country: Not reported
Affiliation Zip: Not reported
Affiliation Phone: Not reported

Affiliation Type Desc: Facility Mailing Address
Entity Name: Mailing Address
Entity Title: Not reported
Affiliation Address: 17935 MURPHY PARKWAY
Affiliation City: LATHROP
Affiliation State: CA
Affiliation Country: Not reported
Affiliation Zip: 95330
Affiliation Phone: Not reported

Affiliation Type Desc: Legal Owner

Map ID
Direction
Distance
Elevation

MAP FINDINGS

Site

Database(s)

EDR ID Number
EPA ID Number

RANCHO SAN MIGUEL MARKET* (Continued)

S121788929

Entity Name: PAQ INC
Entity Title: Not reported
Affiliation Address: 17935 MURPHY PARKWAY
Affiliation City: LATHROP
Affiliation State: CA
Affiliation Country: United States
Affiliation Zip: 95330
Affiliation Phone: (209) 858-0101

Affiliation Type Desc: UST Tank Operator
Entity Name: RANCHO SAN MIGUEL
Entity Title: Not reported
Affiliation Address: 1427 S AIRPORT WAY
Affiliation City: STOCKTON
Affiliation State: CA
Affiliation Country: United States
Affiliation Zip: 95204
Affiliation Phone: (209) 939-9790

Affiliation Type Desc: UST Tank Owner
Entity Name: RANCHO SAN MIGUEL INC
Entity Title: Not reported
Affiliation Address: 1427 S AIRPORT WAY
Affiliation City: STOCKTON
Affiliation State: CA
Affiliation Country: United States
Affiliation Zip: 95204
Affiliation Phone: (209) 957-2555

Affiliation Type Desc: Property Owner
Entity Name: Jaswant Nahal
Entity Title: Not reported
Affiliation Address: 4061 Mezzamonte Place
Affiliation City: San Jose
Affiliation State: CA
Affiliation Country: United States
Affiliation Zip: 95148
Affiliation Phone: (209) 858-9411

Affiliation Type Desc: Environmental Contact
Entity Name: Jesus Jurado
Entity Title: Not reported
Affiliation Address: 17935 Murphy Parkway
Affiliation City: Lathrop
Affiliation State: CA
Affiliation Country: Not reported
Affiliation Zip: 95330
Affiliation Phone: Not reported

Affiliation Type Desc: Identification Signer
Entity Name: Jesus Jurado
Entity Title: Contact
Affiliation Address: Not reported
Affiliation City: Not reported
Affiliation State: Not reported
Affiliation Country: Not reported
Affiliation Zip: Not reported

Map ID
Direction
Distance
Elevation

MAP FINDINGS

Site

Database(s)

EDR ID Number
EPA ID Number

RANCHO SAN MIGUEL MARKET* (Continued)

S121788929

Affiliation Phone: Not reported
Affiliation Type Desc: Operator
Entity Name: Jesus Jurado
Entity Title: Not reported
Affiliation Address: Not reported
Affiliation City: Not reported
Affiliation State: Not reported
Affiliation Country: Not reported
Affiliation Zip: Not reported
Affiliation Phone: (209) 992-1463

Affiliation Type Desc: Parent Corporation
Entity Name: PAQINC
Entity Title: Not reported
Affiliation Address: Not reported
Affiliation City: Not reported
Affiliation State: Not reported
Affiliation Country: Not reported
Affiliation Zip: Not reported
Affiliation Phone: Not reported

Affiliation Type Desc: UST Permit Applicant
Entity Name: JESUS JURADO
Entity Title: CONTACT
Affiliation Address: Not reported
Affiliation City: Not reported
Affiliation State: Not reported
Affiliation Country: Not reported
Affiliation Zip: Not reported
Affiliation Phone: (209) 858-0101

Affiliation Type Desc: UST Property Owner Name
Entity Name: NAHAL, JASWANT S & SHARNJITK
Entity Title: Not reported
Affiliation Address: 1386 TORRANCE AVE
Affiliation City: SUNNYVALE
Affiliation State: CA
Affiliation Country: United States
Affiliation Zip: 94089
Affiliation Phone: (209) 858-0101

P210
SE
< 1/8
0.060 mi.
319 ft.

RANCHO SAN MIGUEL MINI-MART
1427 S AIRPORT WAY
STOCKTON, CA 95206

RCRA NonGen / NLR 1024869064
CAL000437673

Site 8 of 10 in cluster P

Relative:
Higher
Actual:
21 ft.

RCRA Listings:
Date Form Received by Agency: 2018-07-19 00:00:00.0
Handler Name: RANCHO SAN MIGUEL MINI-MART
Handler Address: 1427 S AIRPORT WAY
Handler City,State,Zip: STOCKTON, CA 95206
EPA ID: CAL000437673
Contact Name: NICK BERNDT
Contact Address: 1427 S AIRPORT WAY
Contact City,State,Zip: STOCKTON, CA 95206

Map ID
 Direction
 Distance
 Elevation

MAP FINDINGS

Site

Database(s)

EDR ID Number
 EPA ID Number

RANCHO SAN MIGUEL MINI-MART (Continued)

1024869064

Contact Telephone:	209-939-9790
Contact Fax:	209-858-0108
Contact Email:	NBERNDT@PAQINC.COM
Contact Title:	Not reported
EPA Region:	09
Land Type:	Not reported
Federal Waste Generator Description:	Not a generator, verified
Non-Notifier:	Not reported
Biennial Report Cycle:	Not reported
Accessibility:	Not reported
Active Site Indicator:	Handler Activities
State District Owner:	Not reported
State District:	Not reported
Mailing Address:	17935 MURPHY PKWY
Mailing City, State, Zip:	LATHROP, CA 95330
Owner Name:	PAQ INC
Owner Type:	Other
Operator Name:	NICK BERNDT
Operator Type:	Other
Short-Term Generator Activity:	No
Importer Activity:	No
Mixed Waste Generator:	No
Transporter Activity:	No
Transfer Facility Activity:	No
Recycler Activity with Storage:	No
Small Quantity On-Site Burner Exemption:	No
Smelting Melting and Refining Furnace Exemption:	No
Underground Injection Control:	No
Off-Site Waste Receipt:	No
Universal Waste Indicator:	Yes
Universal Waste Destination Facility:	Yes
Federal Universal Waste:	No
Active Site Fed-Reg Treatment Storage and Disposal Facility:	Not reported
Active Site Converter Treatment storage and Disposal Facility:	Not reported
Active Site State-Reg Treatment Storage and Disposal Facility:	Not reported
Active Site State-Reg Handler:	---
Federal Facility Indicator:	Not reported
Hazardous Secondary Material Indicator:	N
Sub-Part K Indicator:	Not reported
Commercial TSD Indicator:	No
Treatment Storage and Disposal Type:	Not reported
2018 GPRA Permit Baseline:	Not on the Baseline
2018 GPRA Renewals Baseline:	Not on the Baseline
Permit Renewals Workload Universe:	Not reported
Permit Workload Universe:	Not reported
Permit Progress Universe:	Not reported
Post-Closure Workload Universe:	Not reported
Closure Workload Universe:	Not reported
202 GPRA Corrective Action Baseline:	No
Corrective Action Workload Universe:	No
Subject to Corrective Action Universe:	No
Non-TSDs Where RCRA CA has Been Imposed Universe:	No
TSDs Potentially Subject to CA Under 3004 (u)/(v) Universe:	No
TSDs Only Subject to CA under Discretionary Auth Universe:	No
Corrective Action Priority Ranking:	No NCAPS ranking
Environmental Control Indicator:	No
Institutional Control Indicator:	No

Map ID
Direction
Distance
Elevation

MAP FINDINGS

Site

Database(s)

EDR ID Number
EPA ID Number

RANCHO SAN MIGUEL MINI-MART (Continued)

1024869064

Human Exposure Controls Indicator: N/A
Groundwater Controls Indicator: N/A
Operating TSDU Universe: Not reported
Full Enforcement Universe: Not reported
Significant Non-Complier Universe: No
Unaddressed Significant Non-Complier Universe: No
Addressed Significant Non-Complier Universe: No
Significant Non-Complier With a Compliance Schedule Universe: No
Financial Assurance Required: Not reported
Handler Date of Last Change: 2018-09-07 19:38:37.0
Recognized Trader-Importer: No
Recognized Trader-Exporter: No
Importer of Spent Lead Acid Batteries: No
Exporter of Spent Lead Acid Batteries: No
Recycler Activity Without Storage: No
Manifest Broker: No
Sub-Part P Indicator: No

Handler - Owner Operator:

Owner/Operator Indicator: Owner
Owner/Operator Name: PAQ INC
Legal Status: Other
Date Became Current: Not reported
Date Ended Current: Not reported
Owner/Operator Address: 17935 MURPHY PKWY
Owner/Operator City,State,Zip: LATHROP, CA 95330
Owner/Operator Telephone: 209-858-0101
Owner/Operator Telephone Ext: Not reported
Owner/Operator Fax: Not reported
Owner/Operator Email: Not reported

Owner/Operator Indicator: Operator
Owner/Operator Name: NICK BERNDT
Legal Status: Other
Date Became Current: Not reported
Date Ended Current: Not reported
Owner/Operator Address: 1427 S AIRPORT WAY
Owner/Operator City,State,Zip: STOCKTON, CA 95206
Owner/Operator Telephone: 209-939-9790
Owner/Operator Telephone Ext: Not reported
Owner/Operator Fax: Not reported
Owner/Operator Email: Not reported

Historic Generators:

Receive Date: 2018-07-19 00:00:00.0
Handler Name: RANCHO SAN MIGUEL MINI-MART
Federal Waste Generator Description: Not a generator, verified
State District Owner: Not reported
Large Quantity Handler of Universal Waste: No
Recognized Trader Importer: No
Recognized Trader Exporter: No
Spent Lead Acid Battery Importer: No
Spent Lead Acid Battery Exporter: No
Current Record: Yes
Non Storage Recycler Activity: Not reported

Map ID
Direction
Distance
Elevation

MAP FINDINGS

Site

Database(s)

EDR ID Number
EPA ID Number

RANCHO SAN MIGUEL MINI-MART (Continued)

1024869064

Electronic Manifest Broker: Not reported

List of NAICS Codes and Descriptions:

NAICS Code: 454390
NAICS Description: OTHER DIRECT SELLING ESTABLISHMENTS

Facility Has Received Notices of Violation:

No Violations Found:

Evaluation Action Summary:

No Evaluations Found:

P211
SE
< 1/8
0.060 mi.
319 ft.

RANCHO SAN MIGUEL MARKET*
1427 S AIRPORT WAY
STOCKTON, CA 95205

UST U004261051
N/A

Site 9 of 10 in cluster P

Relative:
Higher
Actual:
21 ft.

UST:
Name: RANCHO SAN MIGUEL MARKET*
Address: 1427 S AIRPORT WAY
City,State,Zip: STOCKTON, CA 95205
Facility ID: FA0014921
Permitting Agency: San Joaquin County Environmental Health
Latitude: 37.9408
Longitude: -121.27081

UST SAN JOAQUIN:

Name: RANCHO SAN MIGUEL MARKET*
Address: 1427 S AIRPORT WAY
City,State,Zip: STOCKTON, CA 95205
Region: SJ
Facility Id: FA0014921
Mail Address: 17935 MURPHY PARKWAY
Mail Address 2: Not reported
Mail Care of: Jesus Jurado
Mail City,St,Zip: LATHROP, CA 95330

Tank Rec ID: TA0515702
Tank Number: 1
Tank Status: 01 - Active, billable
Tank Capacity: 15000
Product Type Desc: 1a - REGULAR UNLEADED
Program Element: 2370
Decode for Program Element: 2370 - UST - PER TANK FEE
Chemical Form: (none)
CAS#: Not reported
CERS ID: 10184829
Cross Ref Tank ID: Not reported
LEA ID: 1
Common Name: Not reported
Date Installed: 1/28/2004
Date of Closure: Not reported
Latitude: 37.9408749051

Map ID
Direction
Distance
Elevation

MAP FINDINGS

Site

Database(s)

EDR ID Number
EPA ID Number

RANCHO SAN MIGUEL MARKET* (Continued)

U004261051

Longitude: -121.2704163880

Tank Rec ID: TA0515703
Tank Number: 2
Tank Status: 01 - Active, billable
Tank Capacity: 5000
Product Type Desc: 1b - PREMIUM UNLEADED
Program Element: 2370
Decode for Program Element: 2370 - UST - PER TANK FEE
Chemical Form: (none)
CAS#: Not reported
CERS ID: 10184829
Cross Ref Tank ID: Not reported
LEA ID: 1
Common Name: Not reported
Date Installed: 1/28/2004
Date of Closure: Not reported
Latitude: 37.9408749051
Longitude: -121.2704163880

**U212
NNW
< 1/8
0.061 mi.
320 ft.**

**CHLORINATED SOLVENT CASE - CORNER OF EAST MAIN STR
EAST MAIN STREET & SOUTH GRANT STREET
STOCKTON, CA**

**CPS-SLIC S118154690
CERS N/A**

Site 1 of 18 in cluster U

**Relative:
Higher
Actual:
18 ft.**

CPS-SLIC:
Name: CHLORINATED SOLVENT CASE - CORNER OF EAST MAIN STREET AND SOUTH GRANT STREET
Address: EAST MAIN STREET & SOUTH GRANT STREET
City,State,Zip: STOCKTON, CA
Region: STATE
Facility Status: Open - Inactive
Status Date: 07/07/2015
Global Id: SLT5S3083344
Lead Agency: CENTRAL VALLEY RWQCB (REGION 5S)
Lead Agency Case Number: Not reported
Latitude: 37.954255328
Longitude: -121.28064465
Case Type: Cleanup Program Site
Case Worker: ZZZ
Local Agency: Not reported
RB Case Number: SLT5S308
File Location: All Files are on GeoTracker or in the Local Agency Database
Potential Media Affected: Other Groundwater (uses other than drinking water)
Potential Contaminants of Concern: Other Chlorinated Hydrocarbons, Other Solvent or Non-Petroleum Hydrocarbon, Other Petroleum, Waste Oil / Motor / Hydraulic / Lubricating
Site History: a fuel investigation for Valley Motors revealed PCE, TCE in groundwater that is coming from an upgradient source. PCE 625 ug/L. TCE 340 ug/L, trans 1,2-DCE 227 ug/L.

Click here to access the California GeoTracker records for this facility:

CERS:
Name: CHLORINATED SOLVENT CASE - CORNER OF EAST MAIN STREET AND SOUTH GRANT

Map ID
Direction
Distance
Elevation

MAP FINDINGS

Site

Database(s)

EDR ID Number
EPA ID Number

CHLORINATED SOLVENT CASE - CORNER OF EAST MAIN STREET AND SO (Continued)

S118154690

Address: STREET
City,State,Zip: EAST MAIN STREET & SOUTH GRANT STREET
Site ID: STOCKTON, CA
CERS ID: 202961
CERS Description: SLT5S3083344
Cleanup Program Site

Affiliation:
Affiliation Type Desc: Regional Board Caseworker
Entity Name: zzz - CENTRAL VALLEY RWQCB (REGION 5S)
Entity Title: Not reported
Affiliation Address: 11020 SUN CENTER DRIVE #200
Affiliation City: RANCHO CORDOVA
Affiliation State: CA
Affiliation Country: Not reported
Affiliation Zip: Not reported
Affiliation Phone: Not reported

O213
South
< 1/8
0.061 mi.
321 ft.

JESS CERVANTES, INC
1145 S AURORA
STOCKTON, CA 95204
Site 8 of 11 in cluster O

SWEEPS UST **S101593162**
CA FID UST **N/A**

Relative:
Higher
Actual:
18 ft.

SWEEPS UST:
Name: JESS CERVANTES, INC
Address: 1145 S AURORA
City: STOCKTON
Status: Not reported
Comp Number: 2309
Number: Not reported
Board Of Equalization: Not reported
Referral Date: Not reported
Action Date: Not reported
Created Date: Not reported
Owner Tank Id: Not reported
SWRCB Tank Id: 39-000-002309-000001
Tank Status: Not reported
Capacity: 1000
Active Date: Not reported
Tank Use: UNKNOWN
STG: PRODUCT
Content: Not reported
Number Of Tanks: 1

CA FID UST:
Facility ID: 39003054
Regulated By: UTKNI
Regulated ID: Not reported
Cortese Code: Not reported
SIC Code: Not reported
Facility Phone: Not reported
Mail To: Not reported
Mailing Address: 1145 S AURORA
Mailing Address 2: Not reported
Mailing City,St,Zip: STOCKTON 95204
Contact: Not reported

Map ID
 Direction
 Distance
 Elevation

MAP FINDINGS

Site

Database(s)

EDR ID Number
 EPA ID Number

JESS CERVANTES, INC (Continued)

S101593162

Contact Phone: Not reported
 DUNs Number: Not reported
 NPDES Number: Not reported
 EPA ID: Not reported
 Comments: Not reported
 Status: Inactive

O214
South
 < 1/8
 0.061 mi.
 321 ft.

CLAYTONS GARAGE & TOW SERVICE
1145 S AURORA ST
STOCKTON, CA 95206

EDR Hist Auto 1014184577

N/A

Site 9 of 11 in cluster O

Relative:
Higher

EDR Hist Auto

Actual:
18 ft.

Year:	Name:	Type:
1965	CLAYTONS GARAGE & TOW SERVICE	AUTOMOBILE REPAIRING
1970	CLAYTONS GARAGE & TOW SERVICE	AUTOMOBILE REPAIRING
1975	CLAYTONS GARAGE & TOW SERVICE	AUTOMOBILE REPAIRING
1979	CLAYTONS GARAGE & TOW SERVICE	AUTOMOBILE REPAIRING
1989	T GS BODY SHOP	General Automotive Repair Shops
1989	JUANS AUTO REPAIR	General Automotive Repair Shops
1990	JUANS AUTO REPAIR	AUTOMOBILE REPAIRING
1990	JUANS AUTO REPAIR	General Automotive Repair Shops
1991	JUANS AUTO REPAIR	General Automotive Repair Shops
1992	JUANS AUTO REPAIR	General Automotive Repair Shops
1993	JUANS AUTO REPAIR	General Automotive Repair Shops
1994	JUANS AUTO REPAIR	General Automotive Repair Shops
1995	JUANS AUTO REPAIR	General Automotive Repair Shops
1996	JUANS AUTO REPAIR	General Automotive Repair Shops
1997	JUANS AUTO REPAIR	General Automotive Repair Shops
1998	JUANS AUTO REPAIR	General Automotive Repair Shops
1999	JUANS AUTO REPAIR AUTO RPR	AUTOMOBILE REPAIRING & SERVICE
1999	MORGA JUAN O	General Automotive Repair Shops
2000	MORGA JUAN O	General Automotive Repair Shops
2001	MORGA JUAN O	General Automotive Repair Shops
2002	MORGA JUAN O	General Automotive Repair Shops
2003	MORGA JUAN O	General Automotive Repair Shops
2004	MORGA JUAN O	General Automotive Repair Shops
2005	MORGA JUAN O	General Automotive Repair Shops
2006	MORGA JUAN O	General Automotive Repair Shops
2007	MORGA JUAN O	General Automotive Repair Shops
2008	MORGA JUAN O	General Automotive Repair Shops
2009	MORGA JUAN O	General Automotive Repair Shops
2010	MORGA JUAN O	General Automotive Repair Shops
2011	MORGA JUAN O	General Automotive Repair Shops
2012	MORGA JUAN O	General Automotive Repair Shops
2013	MORGA JUAN O	General Automotive Repair Shops
2014	MORGA JUAN O	General Automotive Repair Shops

MAP FINDINGS

Map ID
Direction
Distance
Elevation

Site

Database(s)

EDR ID Number
EPA ID Number

O215 **JESS CERVANTES INC**
South **1145 S AURORA ST**
< 1/8 **STOCKTON, CA 95202**
0.061 mi.
321 ft. **Site 10 of 11 in cluster O**

UST **U004260374**
 N/A

Relative: UST SAN JOAQUIN:
Higher Name: JESS CERVANTES INC
 Address: 1145 S AURORA ST
Actual: City,State,Zip: STOCKTON, CA 95202
18 ft. Region: SJ
 Facility Id: FA0004955
 Mail Address: 1145 S AURORA ST
 Mail Address 2: Not reported
 Mail Care of: JESS CERVANTES
 Mail City,St,Zip: STOCKTON, CA 95202

 Tank Rec ID: Not reported
 Tank Number: 1
 Tank Status: 02 - Inactive, non-billable
 Tank Capacity: 1000
 Product Type Desc: 09 - OTHER PETROLEUM
 Program Element: 2380
 Decode for Program Element: 2380 - ADDITIONAL EXISTING UST - obsolete
 Chemical Form: (none)
 CAS#: Not reported
 CERS ID: Not reported
 Cross Ref Tank ID: Not reported
 LEA ID: 9
 Common Name: Not reported
 Date Installed: Not reported
 Date of Closure: Not reported
 Latitude: Not reported
 Longitude: Not reported

N216 **B FORTNER J L**
North **115 PILGRIM S**
< 1/8 **STOCKTON, CA**
0.061 mi.
324 ft. **Site 4 of 4 in cluster N**

EDR Hist Auto **1014160335**
 N/A

Relative: EDR Hist Auto
Higher
Actual: Year: Name: Type:
20 ft. 1921 B FORTNER J L AUTOMOBILE REPAIRERS

K217 **AMC CUTCHEON B J GAS**
NNW **801 MARKET E**
< 1/8 **STOCKTON, CA**
0.063 mi.
332 ft. **Site 13 of 13 in cluster K**

EDR Hist Auto **1014169752**
 N/A

Relative: EDR Hist Auto
Higher
Actual: Year: Name: Type:
18 ft. 1946 AMC CUTCHEON B J GAS GASOLINE AND OIL SERVICE STATIONS
 1950 AMC CUTCHEON B J GAS GASOLINE STATIONS
 1955 RED D SERV STA GASOLINE STATIONS

Map ID
 Direction
 Distance
 Elevation

MAP FINDINGS

Site

Database(s)

EDR ID Number
 EPA ID Number

A218
NNW
< 1/8
0.064 mi.
337 ft.

MARINO, MICHAEL
827 CHANNEL ST
STOCKTON, CA 95202
Site 22 of 26 in cluster A

RCRA NonGen / NLR **1024747508**
CAC002967285

Relative:
Higher
Actual:
18 ft.

<p>RCRA Listings:</p> <p>Date Form Received by Agency:</p> <p>Handler Name:</p> <p>Handler Address:</p> <p>Handler City,State,Zip:</p> <p>EPA ID:</p> <p>Contact Name:</p> <p>Contact Address:</p> <p>Contact City,State,Zip:</p> <p>Contact Telephone:</p> <p>Contact Fax:</p> <p>Contact Email:</p> <p>Contact Title:</p> <p>EPA Region:</p> <p>Land Type:</p> <p>Federal Waste Generator Description:</p> <p>Non-Notifier:</p> <p>Biennial Report Cycle:</p> <p>Accessibility:</p> <p>Active Site Indicator:</p> <p>State District Owner:</p> <p>State District:</p> <p>Mailing Address:</p> <p>Mailing City,State,Zip:</p> <p>Owner Name:</p> <p>Owner Type:</p> <p>Operator Name:</p> <p>Operator Type:</p> <p>Short-Term Generator Activity:</p> <p>Importer Activity:</p> <p>Mixed Waste Generator:</p> <p>Transporter Activity:</p> <p>Transfer Facility Activity:</p> <p>Recycler Activity with Storage:</p> <p>Small Quantity On-Site Burner Exemption:</p> <p>Smelting Melting and Refining Furnace Exemption:</p> <p>Underground Injection Control:</p> <p>Off-Site Waste Receipt:</p> <p>Universal Waste Indicator:</p> <p>Universal Waste Destination Facility:</p> <p>Federal Universal Waste:</p> <p>Active Site Fed-Reg Treatment Storage and Disposal Facility:</p> <p>Active Site Converter Treatment storage and Disposal Facility:</p> <p>Active Site State-Reg Treatment Storage and Disposal Facility:</p> <p>Active Site State-Reg Handler:</p> <p>Federal Facility Indicator:</p> <p>Hazardous Secondary Material Indicator:</p> <p>Sub-Part K Indicator:</p> <p>Commercial TSD Indicator:</p> <p>Treatment Storage and Disposal Type:</p> <p>2018 GPRA Permit Baseline:</p> <p>2018 GPRA Renewals Baseline:</p> <p>Permit Renewals Workload Universe:</p>	<p>2018-06-19 00:00:00.0</p> <p>MARINO, MICHAEL</p> <p>827 CHANNEL ST</p> <p>STOCKTON, CA 95202</p> <p>CAC002967285</p> <p>MARINO, MICHAEL</p> <p>827 CHANNEL ST</p> <p>STOCKTON, CA 95202</p> <p>650-207-5448</p> <p>Not reported</p> <p>TESSA.SEBENI@ATIRESTORATION.COM</p> <p>Not reported</p> <p>09</p> <p>Not reported</p> <p>Not a generator, verified</p> <p>Not reported</p> <p>Not reported</p> <p>Not reported</p> <p>Handler Activities</p> <p>Not reported</p> <p>Not reported</p> <p>827 CHANNEL ST</p> <p>STOCKTON, CA 95202</p> <p>MARINO, MICHAEL</p> <p>Other</p> <p>MARINO, MICHAEL</p> <p>Other</p> <p>No</p> <p>No</p> <p>No</p> <p>No</p> <p>No</p> <p>No</p> <p>No</p> <p>No</p> <p>No</p> <p>No</p> <p>No</p> <p>No</p> <p>No</p> <p>No</p> <p>No</p> <p>No</p> <p>No</p> <p>No</p> <p>Yes</p> <p>Yes</p> <p>No</p> <p>Not reported</p> <p>Not reported</p> <p>Not reported</p> <p>---</p> <p>Not reported</p> <p>N</p> <p>Not reported</p> <p>No</p> <p>Not reported</p> <p>Not on the Baseline</p> <p>Not on the Baseline</p> <p>Not reported</p>
---	--

Map ID
Direction
Distance
Elevation

MAP FINDINGS

Site

Database(s)

EDR ID Number
EPA ID Number

MARINO, MICHAEL (Continued)

1024747508

Permit Workload Universe:	Not reported
Permit Progress Universe:	Not reported
Post-Closure Workload Universe:	Not reported
Closure Workload Universe:	Not reported
202 GPRA Corrective Action Baseline:	No
Corrective Action Workload Universe:	No
Subject to Corrective Action Universe:	No
Non-TSDFs Where RCRA CA has Been Imposed Universe:	No
TSDFs Potentially Subject to CA Under 3004 (u)/(v) Universe:	No
TSDFs Only Subject to CA under Discretionary Auth Universe:	No
Corrective Action Priority Ranking:	No NCAPS ranking
Environmental Control Indicator:	No
Institutional Control Indicator:	No
Human Exposure Controls Indicator:	N/A
Groundwater Controls Indicator:	N/A
Operating TSDF Universe:	Not reported
Full Enforcement Universe:	Not reported
Significant Non-Complier Universe:	No
Unaddressed Significant Non-Complier Universe:	No
Addressed Significant Non-Complier Universe:	No
Significant Non-Complier With a Compliance Schedule Universe:	No
Financial Assurance Required:	Not reported
Handler Date of Last Change:	2018-08-31 17:13:48.0
Recognized Trader-Importer:	No
Recognized Trader-Exporter:	No
Importer of Spent Lead Acid Batteries:	No
Exporter of Spent Lead Acid Batteries:	No
Recycler Activity Without Storage:	No
Manifest Broker:	No
Sub-Part P Indicator:	No

Handler - Owner Operator:

Owner/Operator Indicator:	Owner
Owner/Operator Name:	MARINO, MICHAEL
Legal Status:	Other
Date Became Current:	Not reported
Date Ended Current:	Not reported
Owner/Operator Address:	827 CHANNEL ST
Owner/Operator City,State,Zip:	STOCKTON, CA 95202
Owner/Operator Telephone:	650-207-5448
Owner/Operator Telephone Ext:	Not reported
Owner/Operator Fax:	Not reported
Owner/Operator Email:	Not reported

Owner/Operator Indicator:	Operator
Owner/Operator Name:	MARINO, MICHAEL
Legal Status:	Other
Date Became Current:	Not reported
Date Ended Current:	Not reported
Owner/Operator Address:	827 CHANNEL ST
Owner/Operator City,State,Zip:	STOCKTON, CA 95202
Owner/Operator Telephone:	650-207-5448
Owner/Operator Telephone Ext:	Not reported
Owner/Operator Fax:	Not reported
Owner/Operator Email:	Not reported

Map ID
Direction
Distance
Elevation

MAP FINDINGS

Site

Database(s)

EDR ID Number
EPA ID Number

MARINO, MICHAEL (Continued)

1024747508

Historic Generators:

Receive Date:	2018-06-19 00:00:00.0
Handler Name:	MARINO, MICHAEL
Federal Waste Generator Description:	Not a generator, verified
State District Owner:	Not reported
Large Quantity Handler of Universal Waste:	No
Recognized Trader Importer:	No
Recognized Trader Exporter:	No
Spent Lead Acid Battery Importer:	No
Spent Lead Acid Battery Exporter:	No
Current Record:	Yes
Non Storage Recycler Activity:	Not reported
Electronic Manifest Broker:	Not reported

List of NAICS Codes and Descriptions:

NAICS Code:	56299
NAICS Description:	ALL OTHER WASTE MANAGEMENT SERVICES

Facility Has Received Notices of Violation:

No Violations Found:

Evaluation Action Summary:

No Evaluations Found:

**A219
NNW
< 1/8
0.064 mi.
340 ft.**

**RAYMOND INVESTMENT CORP
145 GRANT
STOCKTON, CA 95202
Site 23 of 26 in cluster A**

**LUST S101302700
Cortese N/A
HIST CORTESE
CERS**

**Relative:
Higher
Actual:
18 ft.**

LUST:

Name:	RAYMOND INVESTMENT CORP, CASE #1
Address:	145 GRANT ST N
City,State,Zip:	STOCKTON, CA 95202
Lead Agency:	SAN JOAQUIN COUNTY
Case Type:	LUST Cleanup Site
Geo Track:	http://geotracker.waterboards.ca.gov/profile_report.asp?global_id=T0607700277
Global Id:	T0607700277
Latitude:	37.9557217
Longitude:	-121.2810617
Status:	Completed - Case Closed
Status Date:	12/20/1996
Case Worker:	Not reported
RB Case Number:	390366
Local Agency:	Not reported
File Location:	Not reported
Local Case Number:	1449
Potential Media Affect:	Soil
Potential Contaminants of Concern:	Diesel
Site History:	Not reported

LUST:

Global Id:	T0607700277
Contact Type:	Regional Board Caseworker

Map ID
Direction
Distance
Elevation

MAP FINDINGS

Site

Database(s)

EDR ID Number
EPA ID Number

RAYMOND INVESTMENT CORP (Continued)

S101302700

Contact Name: Alan Buehler
Organization Name: CENTRAL VALLEY RWQCB (REGION 5S)
Address: 11020 SUN CENTER DRIVE #200
City: RANCHO CORDOVA
Email: alan.buehler@waterboards.ca.gov
Phone Number: Not reported

LUST:

Global Id: T0607700277
Action Type: Other
Date: 01/19/1989
Action: Leak Discovery

Global Id: T0607700277
Action Type: ENFORCEMENT
Date: 01/19/1989
Action: Unauthorized Release Form

Global Id: T0607700277
Action Type: Other
Date: 01/19/1989
Action: Leak Reported

Global Id: T0607700277
Action Type: ENFORCEMENT
Date: 12/20/1996
Action: Closure/No Further Action Letter

LUST:

Global Id: T0607700277
Status: Open - Case Begin Date
Status Date: 01/19/1989

Global Id: T0607700277
Status: Completed - Case Closed
Status Date: 12/20/1996

LUST REG 5:

Name: RAYMOND INVESTMENT CORP, CASE #1
Address: 145 GRANT ST N
City: STOCKTON
Region: 5
Status: Case Closed
Case Number: 390366
Case Type: Soil only
Substance: DIESEL
Staff Initials: JLB
Lead Agency: Local
Program: LUST
MTBE Code: N/A

CORTESE:

Name: RAYMOND INVESTMENT CORP, CASE #1
Address: 145 GRANT ST N

Map ID
Direction
Distance
Elevation

MAP FINDINGS

Site

Database(s)

EDR ID Number
EPA ID Number

RAYMOND INVESTMENT CORP (Continued)

S101302700

City,State,Zip: STOCKTON, CA 95202
Region: CORTESE
Envirostor Id: Not reported
Global ID: T0607700277
Site/Facility Type: LUST CLEANUP SITE
Cleanup Status: COMPLETED - CASE CLOSED
Status Date: Not reported
Site Code: Not reported
Latitude: Not reported
Longitude: Not reported
Owner: Not reported
Enf Type: Not reported
Swat R: Not reported
Flag: active
Order No: Not reported
Waste Discharge System No: Not reported
Effective Date: Not reported
Region 2: Not reported
WID Id: Not reported
Solid Waste Id No: Not reported
Waste Management Uit Name: Not reported
File Name: Active Open

HIST CORTESE:

edr_fname: RAYMOND INVESTMENT CORP
edr_fadd1: 145 GRANT
City,State,Zip: STOCKTON, CA 95202
Region: CORTESE
Facility County Code: 39
Reg By: LTNKA
Reg Id: 390366

CERS:

Name: RAYMOND INVESTMENT CORP, CASE #1
Address: 145 GRANT ST N
City,State,Zip: STOCKTON, CA 95202
Site ID: 253652
CERS ID: T0607700277
CERS Description: Leaking Underground Storage Tank Cleanup Site

Affiliation:

Affiliation Type Desc: Regional Board Caseworker
Entity Name: Alan Buehler - CENTRAL VALLEY RWQCB (REGION 5S)
Entity Title: Not reported
Affiliation Address: 11020 SUN CENTER DRIVE #200
Affiliation City: RANCHO CORDOVA
Affiliation State: CA
Affiliation Country: Not reported
Affiliation Zip: Not reported
Affiliation Phone: Not reported

MAP FINDINGS

Map ID
Direction
Distance
Elevation

Site

Database(s)

EDR ID Number
EPA ID Number

H220 **ISLAMIC CENTER**
SE **1130 S PILGRIM ST**
< 1/8 **STOCKTON, CA 95210**
0.069 mi.
365 ft. **Site 11 of 12 in cluster H**

UST **U004261056**
 N/A

Relative: UST SAN JOAQUIN:
Higher Name: ISLAMIC CENTER
 Address: 1130 S PILGRIM ST
Actual: City,State,Zip: STOCKTON, CA 95210
18 ft. Region: SJ
 Facility Id: FA0015337
 Mail Address: 1130 S PILGRIM ST
 Mail Address 2: Not reported
 Mail Care of: ISLAMIC CENTER
 Mail City,St,Zip: STOCKTON, CA 95210

 Tank Rec ID: Not reported
 Tank Number: 1
 Tank Status: 02 - Inactive, non-billable
 Tank Capacity: 4000
 Product Type Desc: (none)
 Program Element: 2380
 Decode for Program Element: 2380 - ADDITIONAL EXISTING UST - obsolete
 Chemical Form: (none)
 CAS#: Not reported
 CERS ID: Not reported
 Cross Ref Tank ID: Not reported
 LEA ID: 9
 Common Name: Not reported
 Date Installed: Not reported
 Date of Closure: Not reported
 Latitude: Not reported
 Longitude: Not reported

H221 **ISLAMIC CENTER**
SE **1130 S. PILGRIM STREET**
< 1/8 **STOCKTON, CA 95210**
0.069 mi.
365 ft. **Site 12 of 12 in cluster H**

LUST **S106447826**
Cortese **N/A**
CERS

Relative: LUST:
Higher Name: ISLAMIC CENTER
 Address: 1130 S. PILGRIM STREET
Actual: City,State,Zip: STOCKTON, CA 95210
18 ft. Lead Agency: SAN JOAQUIN COUNTY
 Case Type: LUST Cleanup Site
 Geo Track: http://geotracker.waterboards.ca.gov/profile_report.asp?global_id=T0607795710
 Global Id: T0607795710
 Latitude: 37.944033
 Longitude: -121.271715
 Status: Completed - Case Closed
 Status Date: 07/21/2009
 Case Worker: Not reported
 RB Case Number: 391156
 Local Agency: Not reported
 File Location: Local Agency
 Local Case Number: 1574
 Potential Media Affect: Soil
 Potential Contaminants of Concern: Heating Oil / Fuel Oil

Map ID
Direction
Distance
Elevation

MAP FINDINGS

Site

Database(s)

EDR ID Number
EPA ID Number

ISLAMIC CENTER (Continued)

S106447826

Site History: Not reported

LUST:
Global Id: T0607795710
Contact Type: Regional Board Caseworker
Contact Name: Alan Buehler
Organization Name: CENTRAL VALLEY RWQCB (REGION 5S)
Address: 11020 SUN CENTER DRIVE #200
City: RANCHO CORDOVA
Email: alan.buehler@waterboards.ca.gov
Phone Number: Not reported

LUST:
Global Id: T0607795710
Action Type: ENFORCEMENT
Date: 06/07/2004
Action: Notice of Responsibility

Global Id: T0607795710
Action Type: Other
Date: 05/21/2004
Action: Leak Discovery

Global Id: T0607795710
Action Type: REMEDIATION
Date: 05/07/2004
Action: Excavation

Global Id: T0607795710
Action Type: Other
Date: 05/07/2004
Action: Leak Stopped

Global Id: T0607795710
Action Type: ENFORCEMENT
Date: 12/04/2008
Action: File review

Global Id: T0607795710
Action Type: Other
Date: 05/21/2004
Action: Leak Reported

Global Id: T0607795710
Action Type: ENFORCEMENT
Date: 05/08/2009
Action: Closure/No Further Action Letter

Global Id: T0607795710
Action Type: ENFORCEMENT
Date: 06/25/2009
Action: Closure/No Further Action Letter - #06/25/2009

Global Id: T0607795710
Action Type: ENFORCEMENT
Date: 04/14/2009
Action: LOP Case Closure Summary to RB - #4/16/2009

Map ID
Direction
Distance
Elevation

MAP FINDINGS

Site

Database(s)

EDR ID Number
EPA ID Number

ISLAMIC CENTER (Continued)

S106447826

LUST:

Global Id: T0607795710
Status: Open - Case Begin Date
Status Date: 05/07/2004

Global Id: T0607795710
Status: Open - Remediation
Status Date: 05/07/2004

Global Id: T0607795710
Status: Open - Site Assessment
Status Date: 06/07/2004

Global Id: T0607795710
Status: Open - Verification Monitoring
Status Date: 04/17/2009

Global Id: T0607795710
Status: Completed - Case Closed
Status Date: 07/21/2009

LUST REG 5:

Name: ISLAMIC CENTER
Address: 1130 S. PILGRIM STREET
City: STOCKTON
Region: 5
Status: Leak being confirmed
Case Number: 391156
Case Type: Soil only
Substance: #6 FUEL OIL
Staff Initials: JLB
Lead Agency: Local
Program: LUST
MTBE Code: N/A

CORTESE:

Name: ISLAMIC CENTER
Address: 1130 S. PILGRIM STREET
City,State,Zip: STOCKTON, CA 95210
Region: CORTESE
Envirostor Id: Not reported
Global ID: T0607795710
Site/Facility Type: LUST CLEANUP SITE
Cleanup Status: COMPLETED - CASE CLOSED
Status Date: Not reported
Site Code: Not reported
Latitude: Not reported
Longitude: Not reported
Owner: Not reported
Enf Type: Not reported
Swat R: Not reported
Flag: active
Order No: Not reported
Waste Discharge System No: Not reported
Effective Date: Not reported

Map ID
Direction
Distance
Elevation

MAP FINDINGS

Site

Database(s)

EDR ID Number
EPA ID Number

ISLAMIC CENTER (Continued)

S106447826

Region 2: Not reported
WID Id: Not reported
Solid Waste Id No: Not reported
Waste Management Uit Name: Not reported
File Name: Active Open

CERS:

Name: ISLAMIC CENTER
Address: 1130 S. PILGRIM STREET
City,State,Zip: STOCKTON, CA 95210
Site ID: 257219
CERS ID: T0607795710
CERS Description: Leaking Underground Storage Tank Cleanup Site

Affiliation:

Affiliation Type Desc: Regional Board Caseworker
Entity Name: Alan Buehler - CENTRAL VALLEY RWQCB (REGION 5S)
Entity Title: Not reported
Affiliation Address: 11020 SUN CENTER DRIVE #200
Affiliation City: RANCHO CORDOVA
Affiliation State: CA
Affiliation Country: Not reported
Affiliation Zip: Not reported
Affiliation Phone: Not reported

**A222
NNW
< 1/8
0.070 mi.
367 ft.**

**MORADA SHOPPING CENTER
145 N GRANT ST
STOCKTON, CA 95205
Site 24 of 26 in cluster A**

**UST U004260793
N/A**

**Relative:
Higher
Actual:
18 ft.**

UST SAN JOAQUIN:
Name: MORADA SHOPPING CENTER
Address: 145 N GRANT ST
City,State,Zip: STOCKTON, CA 95205
Region: SJ
Facility Id: FA0006161
Mail Address: 817 S CENTER ST
Mail Address 2: Not reported
Mail Care of: RAYMOND INVESTMENT CORP
Mail City,St,Zip: STOCKTON, CA 95206

Tank Rec ID: Not reported
Tank Number: 1
Tank Status: 02 - Inactive, non-billable
Tank Capacity: 7500
Product Type Desc: 09 - OTHER PETROLEUM
Program Element: 2380
Decode for Program Element: 2380 - ADDITIONAL EXISTING UST - obsolete
Chemical Form: (none)
CAS#: Not reported
CERS ID: Not reported
Cross Ref Tank ID: Not reported
LEA ID: 9
Common Name: Not reported
Date Installed: Not reported
Date of Closure: Not reported

Map ID
Direction
Distance
Elevation

MAP FINDINGS

Site

Database(s)

EDR ID Number
EPA ID Number

MORADA SHOPPING CENTER (Continued)

U004260793

Latitude: Not reported
Longitude: Not reported

Tank Rec ID: Not reported
Tank Number: 2
Tank Status: 02 - Inactive, non-billable
Tank Capacity: 7500
Product Type Desc: 09 - OTHER PETROLEUM
Program Element: 2380
Decode for Program Element: 2380 - ADDITIONAL EXISTING UST - obsolete
Chemical Form: (none)
CAS#: Not reported
CERS ID: Not reported
Cross Ref Tank ID: Not reported
LEA ID: 9
Common Name: Not reported
Date Installed: Not reported
Date of Closure: Not reported
Latitude: Not reported
Longitude: Not reported

**A223
NNW
< 1/8
0.070 mi.
367 ft.**

**PROPERTY HELD FOR RENTAL
145 N GRANT ST
STOCKTON, CA 95202
Site 25 of 26 in cluster A**

**HIST UST U001603247
N/A**

**Relative:
Higher
Actual:
18 ft.**

HIST UST:
Name: PROPERTY HELD FOR RENTAL
Address: 145 N GRANT ST
City,State,Zip: STOCKTON, CA 95202
File Number: 0002B1D5
URL: <http://geotracker.waterboards.ca.gov/ustpdfs/pdf/0002B1D5.pdf>
Region: STATE
Facility ID: 00000044352
Facility Type: Other
Other Type: Not reported
Contact Name: Not reported
Telephone: 2094668604
Owner Name: RAYMOND INVESTMENT CORPORATION
Owner Address: 817 S. CENTER ST.
Owner City,St,Zip: STOCKTON, CA 95206
Total Tanks: 0011

Tank Num: 001
Container Num: #7
Year Installed: Not reported
Tank Capacity: 00010000
Tank Used for: PRODUCT
Type of Fuel: Not reported
Container Construction Thickness: Not reported
Leak Detection: Visual

Tank Num: 002
Container Num: #8
Year Installed: Not reported
Tank Capacity: 00003000

Map ID
Direction
Distance
Elevation

MAP FINDINGS

Site

Database(s)

EDR ID Number
EPA ID Number

PROPERTY HELD FOR RENTAL (Continued)

U001603247

Tank Used for: PRODUCT
Type of Fuel: Not reported
Container Construction Thickness: Not reported
Leak Detection: Visual

Tank Num: 003
Container Num: #11
Year Installed: Not reported
Tank Capacity: 00000500
Tank Used for: PRODUCT
Type of Fuel: UNLEADED
Container Construction Thickness: Not reported
Leak Detection: Visual

Tank Num: 004
Container Num: #9
Year Installed: Not reported
Tank Capacity: 00005000
Tank Used for: PRODUCT
Type of Fuel: REGULAR
Container Construction Thickness: Not reported
Leak Detection: Visual

Tank Num: 005
Container Num: #1
Year Installed: Not reported
Tank Capacity: 00000500
Tank Used for: PRODUCT
Type of Fuel: REGULAR
Container Construction Thickness: Not reported
Leak Detection: Visual

Tank Num: 006
Container Num: #2
Year Installed: Not reported
Tank Capacity: 00000500
Tank Used for: PRODUCT
Type of Fuel: Not reported
Container Construction Thickness: Not reported
Leak Detection: Visual

Tank Num: 007
Container Num: #3
Year Installed: Not reported
Tank Capacity: 00010000
Tank Used for: PRODUCT
Type of Fuel: DIESEL
Container Construction Thickness: Not reported
Leak Detection: Visual

Tank Num: 008
Container Num: #4
Year Installed: Not reported
Tank Capacity: 00010000
Tank Used for: PRODUCT
Type of Fuel: DIESEL
Container Construction Thickness: Not reported

Map ID
Direction
Distance
Elevation

MAP FINDINGS

Site

Database(s)

EDR ID Number
EPA ID Number

PROPERTY HELD FOR RENTAL (Continued)

U001603247

Leak Detection: Visual

Tank Num: 009
Container Num: #5
Year Installed: Not reported
Tank Capacity: 00010000
Tank Used for: PRODUCT
Type of Fuel: REGULAR
Container Construction Thickness: Not reported
Leak Detection: Visual

Tank Num: 010
Container Num: #6
Year Installed: Not reported
Tank Capacity: 00010000
Tank Used for: Not reported
Type of Fuel: Not reported
Container Construction Thickness: Not reported
Leak Detection: Visual

Tank Num: 011
Container Num: #10
Year Installed: Not reported
Tank Capacity: 00000000
Tank Used for: WASTE
Type of Fuel: WASTE OIL
Container Construction Thickness: Not reported
Leak Detection: Visual

[Click here for Geo Tracker PDF:](#)

A224
NNW
< 1/8
0.070 mi.
367 ft.

RAYMOND INVESTMENT CORP
145 N GRANT
STOCKTON, CA 95202

SWEEPS UST S101592847
CA FID UST N/A

Site 26 of 26 in cluster A

Relative:
Higher
Actual:
18 ft.

SWEEPS UST:
Name: RAYMOND INVESTMENT CORP
Address: 145 N GRANT
City: STOCKTON
Status: Not reported
Comp Number: 2106
Number: Not reported
Board Of Equalization: Not reported
Referral Date: Not reported
Action Date: Not reported
Created Date: Not reported
Owner Tank Id: Not reported
SWRCB Tank Id: 39-000-002106-000001
Tank Status: Not reported
Capacity: 7500
Active Date: Not reported
Tank Use: M.V. FUEL
STG: PRODUCT
Content: DIESEL
Number Of Tanks: 2

Map ID
Direction
Distance
Elevation

MAP FINDINGS

Site

Database(s)

EDR ID Number
EPA ID Number

RAYMOND INVESTMENT CORP (Continued)

S101592847

Name: RAYMOND INVESTMENT CORP
Address: 145 N GRANT
City: STOCKTON
Status: Not reported
Comp Number: 2106
Number: Not reported
Board Of Equalization: Not reported
Referral Date: Not reported
Action Date: Not reported
Created Date: Not reported
Owner Tank Id: Not reported
SWRCB Tank Id: 39-000-002106-000002
Tank Status: Not reported
Capacity: 7500
Active Date: Not reported
Tank Use: OIL
STG: WASTE
Content: WASTE OIL
Number Of Tanks: Not reported

CA FID UST:

Facility ID: 39000505
Regulated By: UTKNI
Regulated ID: Not reported
Cortese Code: Not reported
SIC Code: Not reported
Facility Phone: Not reported
Mail To: Not reported
Mailing Address: 817 S CENTER ST
Mailing Address 2: Not reported
Mailing City,St,Zip: STOCKTON 95202
Contact: Not reported
Contact Phone: Not reported
DUNs Number: Not reported
NPDES Number: Not reported
EPA ID: Not reported
Comments: Not reported
Status: Inactive

B225
North
< 1/8
0.071 mi.
374 ft.

ADAMS L S GAS STA
1201 E MAIN ST
STOCKTON, CA

EDR Hist Auto 1014174256
N/A

Site 22 of 27 in cluster B

Relative:
Higher

EDR Hist Auto

Actual:
20 ft.

Year: Name:
1940 ADAMS L S GAS STA

Type:
GASOLINE AND OIL SERVICE STATIONS

MAP FINDINGS

Map ID Direction Distance Elevation Site Database(s) EDR ID Number EPA ID Number

B226 **AM & H SERV STA** **EDR Hist Auto** **1014193216**
North **1200 WEBER AVE E** **N/A**
< 1/8 **STOCKTON, CA**
0.072 mi.
378 ft. **Site 23 of 27 in cluster B**

Relative: EDR Hist Auto
Higher

Actual:	Year:	Name:	Type:
20 ft.	1946	AM & H SERV STA	GASOLINE AND OIL SERVICE STATIONS
	1950	AMEYER H F GAS STA	GASOLINE STATIONS
	1955	BILL & BROWNS SERV	GASOLINE STATIONS

M227 **JIMS AUTO REPAIR** **EDR Hist Auto** **1014162526**
NNW **330 N AURORA ST** **N/A**
< 1/8 **STOCKTON, CA 95202**
0.072 mi.
380 ft. **Site 18 of 35 in cluster M**

Relative: EDR Hist Auto
Higher

Actual:	Year:	Name:	Type:
18 ft.	1970	JIMS AUTO REPAIR	AUTOMOBILE REPAIRING
	1971	JIMS AUTO REPAIR	General Automotive Repair Shops
	1972	JIMS AUTO REPAIR	General Automotive Repair Shops
	1973	JIMS AUTO REPAIR	General Automotive Repair Shops
	1974	JIMS AUTO REPAIR	General Automotive Repair Shops
	1975	JIMS AUTO REPAIR	AUTOMOBILE REPAIRING
	1979	JIMS AUTO REPAIR	AUTOMOBILE REPAIRING
	1984	JINMS AUTO REPAIR	AUTOMOBILE REPAIRING
	1988	JIMS AUTO REPAIR	General Automotive Repair Shops
	1989	JIMS AUTO REPAIR	General Automotive Repair Shops
	1990	JIMS AUTO REPAIR	AUTOMOBILE REPAIRING
	1990	JIMS AUTO REPAIR	General Automotive Repair Shops
	1991	JIMS AUTO REPAIR	General Automotive Repair Shops
	1992	JIMS AUTO REPAIR	General Automotive Repair Shops
	1993	JIMS AUTO REPAIR	General Automotive Repair Shops
	1994	JIMS AUTO REPAIR	General Automotive Repair Shops
	1995	JIMS AUTO REPAIR	General Automotive Repair Shops
	1996	JIMS AUTO REPAIR	General Automotive Repair Shops
	1997	COPESES AUTOS	General Automotive Repair Shops
	2000	GOLD CAP AUTO	General Automotive Repair Shops
	2001	GOLD CAP AUTO	General Automotive Repair Shops
	2002	GOLD CAP AUTO	General Automotive Repair Shops
	2003	GOLD CAP AUTO	General Automotive Repair Shops
	2004	GOLD CAP AUTO	General Automotive Repair Shops
	2005	GOLD CAP AUTO	General Automotive Repair Shops
	2006	GOLD CAP AUTO	General Automotive Repair Shops
	2007	GOLD CAP AUTO	General Automotive Repair Shops
	2008	GOLD CAP AUTO	General Automotive Repair Shops

MAP FINDINGS

Map ID
 Direction
 Distance
 Elevation

Site

Database(s)

EDR ID Number
 EPA ID Number

I228
South
< 1/8
0.072 mi.
382 ft.
Site 23 of 27 in cluster I

Relative:
Higher

Actual:
18 ft.

LUST:

Name: J.C. TRUCKING
 Address: 1207 AURORA ST S
 City,State,Zip: STOCKTON, CA 95206
 Lead Agency: SAN JOAQUIN COUNTY
 Case Type: LUST Cleanup Site
 Geo Track: http://geotracker.waterboards.ca.gov/profile_report.asp?global_id=T0607700584
 Global Id: T0607700584
 Latitude: 37.9425262
 Longitude: -121.2763338
 Status: Completed - Case Closed
 Status Date: 06/04/2010
 Case Worker: Not reported
 RB Case Number: 390749
 Local Agency: Not reported
 File Location: Local Agency
 Local Case Number: 2571
 Potential Media Affect: Aquifer used for drinking water supply
 Potential Contaminants of Concern: Gasoline
 Site History: May 1992- Four underground storage tanks were removed from the site, the tanks were located in two separate tank pit locations. Soil samples for analysis were collected from the tank pits; laboratory results reported petroleum hydrocarbon impact to the soil. August 1997- A site investigation began with the installation of geoprobe soil borings. Soil and grab groundwater samples were collected for analysis, petroleum hydrocarbon impact was confirmed. April 1999-May 2001- Additional soil borings and groundwater monitoring wells were installed both on and offsite. December 2004- Site remediation of the impacted groundwater by ozone infusion was started. June 2009- Soil vapor samples were collected for analysis and review of potential for vapor intrusion from remaining contamination. A Closure Report was submitted on November 16, 2009; A concurrence request was submitted to the Regional Water Quality Control Board on November 19, 2009. Concurrence was received on December 21, 2009. Monitoring and remediation wells were destroyed in April 2010. No Further Action letter issued June 9, 2010.

LUST S101592890
SWEEPS UST N/A
CA FID UST
Cortese
HIST CORTESE
Notify 65
CERS

LUST:

Global Id: T0607700584
 Contact Type: Regional Board Caseworker
 Contact Name: Alan Buehler
 Organization Name: CENTRAL VALLEY RWQCB (REGION 5S)
 Address: 11020 SUN CENTER DRIVE #200
 City: RANCHO CORDOVA
 Email: alan.buehler@waterboards.ca.gov
 Phone Number: Not reported

LUST:

Global Id: T0607700584
 Action Type: ENFORCEMENT
 Date: 03/22/2010

Map ID
Direction
Distance
Elevation

MAP FINDINGS

Site

Database(s)

EDR ID Number
EPA ID Number

J.C. TRUCKING (Continued)

S101592890

Action: Clean Up Fund - Case Closure Review Summary Report (RSR)

Global Id: T0607700584
Action Type: RESPONSE
Date: 04/19/2002
Action: Monitoring Report - Quarterly

Global Id: T0607700584
Action Type: RESPONSE
Date: 04/19/2002
Action: CAP/RAP - Feasibility Study Report

Global Id: T0607700584
Action Type: ENFORCEMENT
Date: 11/27/2006
Action: Technical Correspondence / Assistance / Other

Global Id: T0607700584
Action Type: ENFORCEMENT
Date: 08/18/1992
Action: Notification - Proposition 65

Global Id: T0607700584
Action Type: ENFORCEMENT
Date: 08/18/1992
Action: Unauthorized Release Form

Global Id: T0607700584
Action Type: ENFORCEMENT
Date: 11/29/1995
Action: Notice of Responsibility

Global Id: T0607700584
Action Type: Other
Date: 07/23/1992
Action: Leak Discovery

Global Id: T0607700584
Action Type: ENFORCEMENT
Date: 03/18/2008
Action: Technical Correspondence / Assistance / Other

Global Id: T0607700584
Action Type: REMEDIATION
Date: 12/06/2004
Action: Other (Use Description Field)

Global Id: T0607700584
Action Type: Other
Date: 05/04/1992
Action: Leak Stopped

Global Id: T0607700584
Action Type: ENFORCEMENT
Date: 03/02/2009
Action: File review

Map ID
Direction
Distance
Elevation

MAP FINDINGS

Site

Database(s)

EDR ID Number
EPA ID Number

J.C. TRUCKING (Continued)

S101592890

Global Id: T0607700584
Action Type: ENFORCEMENT
Date: 06/19/2008
Action: Technical Correspondence / Assistance / Other - #06/19/2008

Global Id: T0607700584
Action Type: ENFORCEMENT
Date: 09/11/2008
Action: File review

Global Id: T0607700584
Action Type: ENFORCEMENT
Date: 12/23/2008
Action: File review

Global Id: T0607700584
Action Type: ENFORCEMENT
Date: 05/13/2009
Action: Technical Correspondence / Assistance / Other - #05/13/2009

Global Id: T0607700584
Action Type: ENFORCEMENT
Date: 03/06/2009
Action: Technical Correspondence / Assistance / Other - #03/06/2009

Global Id: T0607700584
Action Type: Other
Date: 08/18/1992
Action: Leak Reported

Global Id: T0607700584
Action Type: ENFORCEMENT
Date: 07/31/2009
Action: File review

Global Id: T0607700584
Action Type: ENFORCEMENT
Date: 04/03/2002
Action: Staff Letter

Global Id: T0607700584
Action Type: ENFORCEMENT
Date: 03/24/2003
Action: Site Visit / Inspection / Sampling

Global Id: T0607700584
Action Type: ENFORCEMENT
Date: 06/17/2009
Action: Site Visit / Inspection / Sampling

Global Id: T0607700584
Action Type: ENFORCEMENT
Date: 11/12/2009
Action: File review

Global Id: T0607700584
Action Type: ENFORCEMENT

Map ID
Direction
Distance
Elevation

MAP FINDINGS

Site

Database(s)

EDR ID Number
EPA ID Number

J.C. TRUCKING (Continued)

S101592890

Date: 12/23/2009
Action: Technical Correspondence / Assistance / Other

Global Id: T0607700584
Action Type: ENFORCEMENT
Date: 12/21/2009
Action: Technical Correspondence / Assistance / Other

Global Id: T0607700584
Action Type: ENFORCEMENT
Date: 11/19/2009
Action: LOP Case Closure Summary to RB

Global Id: T0607700584
Action Type: ENFORCEMENT
Date: 03/10/2010
Action: Technical Correspondence / Assistance / Other

Global Id: T0607700584
Action Type: ENFORCEMENT
Date: 04/22/2010
Action: Site Visit / Inspection / Sampling

Global Id: T0607700584
Action Type: ENFORCEMENT
Date: 06/09/2010
Action: Closure/No Further Action Letter

Global Id: T0607700584
Action Type: ENFORCEMENT
Date: 01/27/2011
Action: Clean Up Fund - Case Closure Review Summary Report (RSR)

Global Id: T0607700584
Action Type: ENFORCEMENT
Date: 01/27/2011
Action: Clean Up Fund - Case Closure Review Summary Report (RSR)

LUST:

Global Id: T0607700584
Status: Open - Case Begin Date
Status Date: 05/04/1992

Global Id: T0607700584
Status: Open - Site Assessment
Status Date: 05/04/1992

Global Id: T0607700584
Status: Open - Site Assessment
Status Date: 09/23/2004

Global Id: T0607700584
Status: Open - Remediation
Status Date: 12/06/2004

Global Id: T0607700584
Status: Open - Verification Monitoring

Map ID
Direction
Distance
Elevation

MAP FINDINGS

Site

Database(s)

EDR ID Number
EPA ID Number

J.C. TRUCKING (Continued)

S101592890

Status Date: 04/07/2010

Global Id: T0607700584
Status: Open - Inactive
Status Date: 04/23/2010

Global Id: T0607700584
Status: Completed - Case Closed
Status Date: 06/04/2010

LUST REG 5:

Name: J.C. TRUCKING
Address: 1207 AURORA ST S
City: STOCKTON
Region: 5
Status: Leak being confirmed
Case Number: 390749
Case Type: Drinking Water Aquifer affected
Substance: GASOLINE
Staff Initials: JLB
Lead Agency: Local
Program: LUST
MTBE Code: 3

SWEEPS UST:

Name: J.C. TRUCKING
Address: 1207 S AURORA ST
City: STOCKTON
Status: Not reported
Comp Number: 2571
Number: Not reported
Board Of Equalization: Not reported
Referral Date: Not reported
Action Date: Not reported
Created Date: Not reported
Owner Tank Id: Not reported
SWRCB Tank Id: 39-000-002571-000001
Tank Status: Not reported
Capacity: 4000
Active Date: Not reported
Tank Use: M.V. FUEL
STG: PRODUCT
Content: LEADED
Number Of Tanks: 4

Name: J.C. TRUCKING
Address: 1207 S AURORA ST
City: STOCKTON
Status: Not reported
Comp Number: 2571
Number: Not reported
Board Of Equalization: Not reported
Referral Date: Not reported
Action Date: Not reported
Created Date: Not reported

Map ID
Direction
Distance
Elevation

MAP FINDINGS

Site

Database(s)

EDR ID Number
EPA ID Number

J.C. TRUCKING (Continued)

S101592890

Owner Tank Id: Not reported
SWRCB Tank Id: 39-000-002571-000002
Tank Status: Not reported
Capacity: 4000
Active Date: Not reported
Tank Use: M.V. FUEL
STG: PRODUCT
Content: LEADED
Number Of Tanks: Not reported

Name: J.C. TRUCKING
Address: 1207 S AURORA ST
City: STOCKTON
Status: Not reported
Comp Number: 2571
Number: Not reported
Board Of Equalization: Not reported
Referral Date: Not reported
Action Date: Not reported
Created Date: Not reported
Owner Tank Id: Not reported
SWRCB Tank Id: 39-000-002571-000003
Tank Status: Not reported
Capacity: 5000
Active Date: Not reported
Tank Use: M.V. FUEL
STG: PRODUCT
Content: DIESEL
Number Of Tanks: Not reported

Name: J.C. TRUCKING
Address: 1207 S AURORA ST
City: STOCKTON
Status: Not reported
Comp Number: 2571
Number: Not reported
Board Of Equalization: Not reported
Referral Date: Not reported
Action Date: Not reported
Created Date: Not reported
Owner Tank Id: Not reported
SWRCB Tank Id: 39-000-002571-000004
Tank Status: Not reported
Capacity: 5000
Active Date: Not reported
Tank Use: M.V. FUEL
STG: PRODUCT
Content: LEADED
Number Of Tanks: Not reported

CA FID UST:

Facility ID: 39000600
Regulated By: UTKNI
Regulated ID: Not reported
Cortese Code: Not reported
SIC Code: Not reported
Facility Phone: 2094663282

Map ID
Direction
Distance
Elevation

MAP FINDINGS

Site

Database(s)

EDR ID Number
EPA ID Number

J.C. TRUCKING (Continued)

S101592890

Mail To: Not reported
Mailing Address: P O BOX 6008
Mailing Address 2: Not reported
Mailing City,St,Zip: STOCKTON 95206
Contact: Not reported
Contact Phone: Not reported
DUNs Number: Not reported
NPDES Number: Not reported
EPA ID: Not reported
Comments: Not reported
Status: Inactive

CORTESE:

Name: J.C. TRUCKING
Address: 1207 AURORA ST S
City,State,Zip: STOCKTON, CA 95206
Region: CORTESE
Envirostor Id: Not reported
Global ID: T0607700584
Site/Facility Type: LUST CLEANUP SITE
Cleanup Status: COMPLETED - CASE CLOSED
Status Date: Not reported
Site Code: Not reported
Latitude: Not reported
Longitude: Not reported
Owner: Not reported
Enf Type: Not reported
Swat R: Not reported
Flag: active
Order No: Not reported
Waste Discharge System No: Not reported
Effective Date: Not reported
Region 2: Not reported
WID Id: Not reported
Solid Waste Id No: Not reported
Waste Management Uit Name: Not reported
File Name: Active Open

HIST CORTESE:

edr_fname: J.C. TRUCKING
edr_fadd1: 1207 AURORA
City,State,Zip: STOCKTON, CA 95206
Region: CORTESE
Facility County Code: 39
Reg By: LTNKA
Reg Id: 390749

NOTIFY 65:

Name: J.C. TRUCKING
Address: 1207 AURORA ST S
City,State,Zip: STOCKTON, CA 95206
Date Reported: Not reported
Staff Initials: Not reported
Board File Number: Not reported
Facility Type: Not reported
Discharge Date: Not reported

Map ID
Direction
Distance
Elevation

MAP FINDINGS

Site

Database(s)

EDR ID Number
EPA ID Number

J.C. TRUCKING (Continued)

S101592890

Issue Date: 08/18/1992
Incident Description: Not reported

CERS:

Name: J.C. TRUCKING
Address: 1207 AURORA ST S
City,State,Zip: STOCKTON, CA 95206
Site ID: 196371
CERS ID: T0607700584
CERS Description: Leaking Underground Storage Tank Cleanup Site

Affiliation:

Affiliation Type Desc: Regional Board Caseworker
Entity Name: Alan Buehler - CENTRAL VALLEY RWQCB (REGION 5S)
Entity Title: Not reported
Affiliation Address: 11020 SUN CENTER DRIVE #200
Affiliation City: RANCHO CORDOVA
Affiliation State: CA
Affiliation Country: Not reported
Affiliation Zip: Not reported
Affiliation Phone: Not reported

I229
South
< 1/8
0.072 mi.
382 ft.

J C TRUCKING
1207 S AURORA ST
STOCKTON, CA 95206

UST U004260584
N/A

Site 24 of 27 in cluster I

Relative:
Higher
Actual:
18 ft.

UST SAN JOAQUIN:
Name: J C TRUCKING
Address: 1207 S AURORA ST
City,State,Zip: STOCKTON, CA 95206
Region: SJ
Facility Id: FA0005340
Mail Address: PO BOX 6008
Mail Address 2: Not reported
Mail Care of: JESS CERVANTES
Mail City,St,Zip: STOCKTON, CA 95206

Tank Rec ID: Not reported
Tank Number: 1
Tank Status: 02 - Inactive, non-billable
Tank Capacity: 4000
Product Type Desc: 09 - OTHER PETROLEUM
Program Element: 2380
Decode for Program Element: 2380 - ADDITIONAL EXISTING UST - obsolete
Chemical Form: (none)
CAS#: Not reported
CERS ID: Not reported
Cross Ref Tank ID: Not reported
LEA ID: 9
Common Name: Not reported
Date Installed: Not reported
Date of Closure: Not reported
Latitude: Not reported
Longitude: Not reported

Map ID
Direction
Distance
Elevation

MAP FINDINGS

Site

Database(s)

EDR ID Number
EPA ID Number

J C TRUCKING (Continued)

U004260584

Tank Rec ID: Not reported
Tank Number: 2
Tank Status: 02 - Inactive, non-billable
Tank Capacity: 4000
Product Type Desc: 09 - OTHER PETROLEUM
Program Element: 2380
Decode for Program Element: 2380 - ADDITIONAL EXISTING UST - obsolete
Chemical Form: (none)
CAS#: Not reported
CERS ID: Not reported
Cross Ref Tank ID: Not reported
LEA ID: 9
Common Name: Not reported
Date Installed: Not reported
Date of Closure: Not reported
Latitude: Not reported
Longitude: Not reported

Tank Rec ID: Not reported
Tank Number: 3
Tank Status: 02 - Inactive, non-billable
Tank Capacity: 5000
Product Type Desc: 09 - OTHER PETROLEUM
Program Element: 2380
Decode for Program Element: 2380 - ADDITIONAL EXISTING UST - obsolete
Chemical Form: (none)
CAS#: Not reported
CERS ID: Not reported
Cross Ref Tank ID: Not reported
LEA ID: 9
Common Name: Not reported
Date Installed: Not reported
Date of Closure: Not reported
Latitude: Not reported
Longitude: Not reported

Tank Rec ID: Not reported
Tank Number: 4
Tank Status: 02 - Inactive, non-billable
Tank Capacity: 5000
Product Type Desc: 09 - OTHER PETROLEUM
Program Element: 2380
Decode for Program Element: 2380 - ADDITIONAL EXISTING UST - obsolete
Chemical Form: (none)
CAS#: Not reported
CERS ID: Not reported
Cross Ref Tank ID: Not reported
LEA ID: 9
Common Name: Not reported
Date Installed: Not reported
Date of Closure: Not reported
Latitude: Not reported
Longitude: Not reported

MAP FINDINGS

Map ID
Direction
Distance
Elevation

Site

Database(s)

EDR ID Number
EPA ID Number

T230
North
< 1/8
0.073 mi.
384 ft.

WUNDERLICH A R RADIO
114 PILGRIM N
STOCKTON, CA
Site 2 of 10 in cluster T

EDR Hist Auto **1014183227**
N/A

Relative:
Higher

EDR Hist Auto

Actual:
20 ft.

Year: Name: Type:
1950 WUNDERLICH A R RADIO REPAIR SHOPS

V231
SE
< 1/8
0.074 mi.
391 ft.

AIRPORT SHELL*
1313 E CHARTER WAY
STOCKTON, CA 95205
Site 1 of 9 in cluster V

UST **U004023231**
N/A

Relative:
Higher

UST SAN JOAQUIN:

Actual:
22 ft.

Name:	AIRPORT SHELL*
Address:	1313 E CHARTER WAY
City,State,Zip:	STOCKTON, CA 95205
Region:	SJ
Facility Id:	FA0003765
Mail Address:	1313 E CHARTER WAY
Mail Address 2:	Not reported
Mail Care of:	Not reported
Mail City,St,Zip:	STOCKTON, CA 95205
Tank Rec ID:	Not reported
Tank Number:	1
Tank Status:	02 - Inactive, non-billable
Tank Capacity:	10000
Product Type Desc:	1c - MIDGRADE UNLEADED
Program Element:	2380
Decode for Program Element:	2380 - ADDITIONAL EXISTING UST - obsolete
Chemical Form:	(none)
CAS#:	Not reported
CERS ID:	Not reported
Cross Ref Tank ID:	Not reported
LEA ID:	9
Common Name:	Not reported
Date Installed:	Not reported
Date of Closure:	Not reported
Latitude:	Not reported
Longitude:	Not reported
Tank Rec ID:	Not reported
Tank Number:	2
Tank Status:	02 - Inactive, non-billable
Tank Capacity:	10000
Product Type Desc:	1a - REGULAR UNLEADED
Program Element:	2380
Decode for Program Element:	2380 - ADDITIONAL EXISTING UST - obsolete
Chemical Form:	(none)
CAS#:	Not reported
CERS ID:	Not reported
Cross Ref Tank ID:	Not reported
LEA ID:	9
Common Name:	Not reported

Map ID
Direction
Distance
Elevation

MAP FINDINGS

Site

Database(s)

EDR ID Number
EPA ID Number

AIRPORT SHELL* (Continued)

U004023231

Date Installed: Not reported
Date of Closure: Not reported
Latitude: Not reported
Longitude: Not reported

Tank Rec ID: Not reported
Tank Number: 3
Tank Status: 02 - Inactive, non-billable
Tank Capacity: 8000
Product Type Desc: 1b - PREMIUM UNLEADED
Program Element: 2380
Decode for Program Element: 2380 - ADDITIONAL EXISTING UST - obsolete
Chemical Form: (none)
CAS#: Not reported
CERS ID: Not reported
Cross Ref Tank ID: Not reported
LEA ID: 9
Common Name: Not reported
Date Installed: Not reported
Date of Closure: Not reported
Latitude: Not reported
Longitude: Not reported

Tank Rec ID: Not reported
Tank Number: 4
Tank Status: 02 - Inactive, non-billable
Tank Capacity: 12000
Product Type Desc: 1a - REGULAR UNLEADED
Program Element: 2380
Decode for Program Element: 2380 - ADDITIONAL EXISTING UST - obsolete
Chemical Form: (none)
CAS#: Not reported
CERS ID: Not reported
Cross Ref Tank ID: Not reported
LEA ID: 9
Common Name: Not reported
Date Installed: Not reported
Date of Closure: Not reported
Latitude: Not reported
Longitude: Not reported

Tank Rec ID: Not reported
Tank Number: 5
Tank Status: 02 - Inactive, non-billable
Tank Capacity: 12000
Product Type Desc: 1a - REGULAR UNLEADED
Program Element: 2380
Decode for Program Element: 2380 - ADDITIONAL EXISTING UST - obsolete
Chemical Form: (none)
CAS#: Not reported
CERS ID: Not reported
Cross Ref Tank ID: Not reported
LEA ID: 9
Common Name: Not reported

Map ID
Direction
Distance
Elevation

MAP FINDINGS

Site

Database(s)

EDR ID Number
EPA ID Number

AIRPORT SHELL* (Continued)

U004023231

Date Installed: Not reported
Date of Closure: Not reported
Latitude: Not reported
Longitude: Not reported

Tank Rec ID: Not reported
Tank Number: 6
Tank Status: 02 - Inactive, non-billable
Tank Capacity: 12000
Product Type Desc: 09 - OTHER PETROLEUM
Program Element: 2380
Decode for Program Element: 2380 - ADDITIONAL EXISTING UST - obsolete
Chemical Form: (none)
CAS#: Not reported
CERS ID: Not reported
Cross Ref Tank ID: Not reported
LEA ID: 9
Common Name: Not reported
Date Installed: Not reported
Date of Closure: Not reported
Latitude: Not reported
Longitude: Not reported

Tank Rec ID: Not reported
Tank Number: 7
Tank Status: 02 - Inactive, non-billable
Tank Capacity: 15000
Product Type Desc: 1a - REGULAR UNLEADED
Program Element: 2315
Decode for Program Element: 2315 - ADDITIONAL UST - obsolete
Chemical Form: (none)
CAS#: Not reported
CERS ID: Not reported
Cross Ref Tank ID: Not reported
LEA ID: 9
Common Name: Not reported
Date Installed: Not reported
Date of Closure: Not reported
Latitude: Not reported
Longitude: Not reported

Tank Rec ID: Not reported
Tank Number: 8
Tank Status: 02 - Inactive, non-billable
Tank Capacity: 15000
Product Type Desc: 1a - REGULAR UNLEADED
Program Element: 2315
Decode for Program Element: 2315 - ADDITIONAL UST - obsolete
Chemical Form: (none)
CAS#: Not reported
CERS ID: Not reported
Cross Ref Tank ID: Not reported
LEA ID: 9
Common Name: Not reported

Map ID
 Direction
 Distance
 Elevation

MAP FINDINGS

Site

Database(s)

EDR ID Number
 EPA ID Number

AIRPORT SHELL* (Continued)

U004023231

Date Installed: Not reported
 Date of Closure: Not reported
 Latitude: Not reported
 Longitude: Not reported

Tank Rec ID: Not reported
 Tank Number: 9
 Tank Status: 02 - Inactive, non-billable
 Tank Capacity: 550
 Product Type Desc: (none)
 Program Element: 2380
 Decode for Program Element: 2380 - ADDITIONAL EXISTING UST - obsolete
 Chemical Form: (none)
 CAS#: Not reported
 CERS ID: Not reported
 Cross Ref Tank ID: Not reported
 LEA ID: 9
 Common Name: Not reported
 Date Installed: Not reported
 Date of Closure: Not reported
 Latitude: Not reported
 Longitude: Not reported

V232
 SE
 < 1/8
 0.074 mi.
 391 ft.

AIRPORT CHARTER SHELL G AS STATIONS
1313 E CHARTER WAY
STOCKTON, CA 95205
Site 2 of 9 in cluster V

EDR Hist Auto 1014178963
 N/A

Relative:
 Higher

EDR Hist Auto

Actual:
 22 ft.

Year:	Name:	Type:
1970	CHARTER AIRPORT SHELL	GASOLINE STATIONS
1970	CHARTER-AIRPORT SHELL SERVICE	Gasoline Service Stations
1975	SHELL OIL SELF SERVICE STATION	GASOLINE STATIONS
1979	SHELL OIL SELF SERVICE STATION	GASOLINE STATIONS
1982	WESTERN INLAND OIL CO INC	Gasoline Service Stations
1990	SHELL OIL SELF SERVICE STATION	GASOLINE STATIONS
1991	AIRPORT CHARTER SHELL	Gasoline Service Stations
1992	AIRPORT CHARTER SHELL	Gasoline Service Stations
1993	AIRPORT CHARTER SHELL	Gasoline Service Stations
1994	AIRPORT CHARTER SHELL	Gasoline Service Stations
1995	AIRPORT CHARTER SHELL	Gasoline Service Stations
1996	AIRPORT CHARTER SHELL	Gasoline Service Stations
1997	AIRPORT CHARTER SHELL	Gasoline Service Stations
1998	AIRPORT CHARTER SHELL	Gasoline Service Stations
1999	AIRPORT CHARTER SHELL G AS STAT	GASOLINE STATIONS

Map ID
Direction
Distance
Elevation

MAP FINDINGS

Site

Database(s) EDR ID Number
EPA ID Number

V233
SE
< 1/8
0.074 mi.
391 ft.

RON TAKAHASHI
1313 E CHARTER WAY
STOCKTON, CA 95205

Site 3 of 9 in cluster V

HIST UST U001603559
N/A

Relative:
Higher

HIST UST:

Actual:
22 ft.

Name: RON TAKAHASHI
Address: 1313 E CHARTER WAY
City,State,Zip: STOCKTON, CA 95205
File Number: Not reported
URL: Not reported
Region: STATE
Facility ID: 00000012649
Facility Type: Gas Station
Other Type: Not reported
Contact Name: SAME
Telephone: 2099484315
Owner Name: SHELL OIL COMPANY
Owner Address: P.O. BOX 4848
Owner City,St,Zip: ANAHEIM, CA 92803
Total Tanks: 0003

Tank Num: 001
Container Num: 1
Year Installed: 1965
Tank Capacity: 00008000
Tank Used for: PRODUCT
Type of Fuel: UNLEADED
Container Construction Thickness: 1/4"
Leak Detection: Stock Inventor, 10

Tank Num: 002
Container Num: 2
Year Installed: 1965
Tank Capacity: 00008000
Tank Used for: PRODUCT
Type of Fuel: REGULAR
Container Construction Thickness: 1/4"
Leak Detection: Stock Inventor, 10

Tank Num: 003
Container Num: 3
Year Installed: 1965
Tank Capacity: 00008000
Tank Used for: PRODUCT
Type of Fuel: PREMIUM
Container Construction Thickness: 1/4"
Leak Detection: Stock Inventor, 10

MAP FINDINGS

Map ID
 Direction
 Distance
 Elevation

Site

Database(s)

EDR ID Number
 EPA ID Number

V234
 SE
 < 1/8
 0.074 mi.
 391 ft.

AIRPORT CHARTER SHELL
1313 E CHARTER WAY
STOCKTON, CA 95205

SWEEPS UST S101592946
HIST UST N/A
CA FID UST

Site 4 of 9 in cluster V

Relative:
Higher
Actual:
22 ft.

SWEEPS UST:
 Name: AIRPORT CHARTER SHELL
 Address: 1313 E CHARTER WAY
 City: STOCKTON
 Status: Active
 Comp Number: 1049
 Number: 1
 Board Of Equalization: 44-000074
 Referral Date: 10-09-92
 Action Date: 10-09-92
 Created Date: 06-30-88
 Owner Tank Id: 001
 SWRCB Tank Id: 39-000-001049-000001
 Tank Status: A
 Capacity: 8000
 Active Date: 10-09-92
 Tank Use: M.V. FUEL
 STG: P
 Content: PRM UNLEADED
 Number Of Tanks: 6

Name: AIRPORT CHARTER SHELL
 Address: 1313 E CHARTER WAY
 City: STOCKTON
 Status: Active
 Comp Number: 1049
 Number: 1
 Board Of Equalization: 44-000074
 Referral Date: 10-09-92
 Action Date: 10-09-92
 Created Date: 06-30-88
 Owner Tank Id: 002
 SWRCB Tank Id: 39-000-001049-000002
 Tank Status: A
 Capacity: 8000
 Active Date: 10-09-92
 Tank Use: M.V. FUEL
 STG: P
 Content: REG UNLEADED
 Number Of Tanks: Not reported

Name: AIRPORT CHARTER SHELL
 Address: 1313 E CHARTER WAY
 City: STOCKTON
 Status: Active
 Comp Number: 1049
 Number: 1
 Board Of Equalization: 44-000074
 Referral Date: 10-09-92
 Action Date: 10-09-92
 Created Date: 06-30-88
 Owner Tank Id: 003
 SWRCB Tank Id: 39-000-001049-000003

Map ID
Direction
Distance
Elevation

MAP FINDINGS

Site

Database(s)

EDR ID Number
EPA ID Number

AIRPORT CHARTER SHELL (Continued)

S101592946

Tank Status: A
Capacity: 8000
Active Date: 10-09-92
Tank Use: M.V. FUEL
STG: P
Content: REG UNLEADED
Number Of Tanks: Not reported

Name: AIRPORT CHARTER SHELL
Address: 1313 E CHARTER WAY
City: STOCKTON
Status: Active
Comp Number: 1049
Number: 1
Board Of Equalization: 44-000074
Referral Date: 10-09-92
Action Date: 10-09-92
Created Date: 06-30-88
Owner Tank Id: Not reported
SWRCB Tank Id: 39-000-001049-000004
Tank Status: A
Capacity: 12000
Active Date: 08-18-89
Tank Use: M.V. FUEL
STG: P
Content: REG UNLEADED
Number Of Tanks: Not reported

Name: AIRPORT CHARTER SHELL
Address: 1313 E CHARTER WAY
City: STOCKTON
Status: Active
Comp Number: 1049
Number: 1
Board Of Equalization: 44-000074
Referral Date: 10-09-92
Action Date: 10-09-92
Created Date: 06-30-88
Owner Tank Id: Not reported
SWRCB Tank Id: 39-000-001049-000005
Tank Status: A
Capacity: 12000
Active Date: 08-18-89
Tank Use: M.V. FUEL
STG: P
Content: REG UNLEADED
Number Of Tanks: Not reported

Name: AIRPORT CHARTER SHELL
Address: 1313 E CHARTER WAY
City: STOCKTON
Status: Active
Comp Number: 1049
Number: 1
Board Of Equalization: 44-000074
Referral Date: 10-09-92
Action Date: 10-09-92

Map ID
Direction
Distance
Elevation

MAP FINDINGS

Site

Database(s)

EDR ID Number
EPA ID Number

AIRPORT CHARTER SHELL (Continued)

S101592946

Created Date: 06-30-88
Owner Tank Id: Not reported
SWRCB Tank Id: 39-000-001049-000006
Tank Status: A
Capacity: 12000
Active Date: 08-18-89
Tank Use: M.V. FUEL
STG: P
Content: LEADED
Number Of Tanks: Not reported

HIST UST:

Name: RON YAKAHASHI
Address: 1313 E CHARTER
City,State,Zip: STOCKTON, CA 95205
File Number: 0002B364
URL: <http://geotracker.waterboards.ca.gov/ustpdfs/pdf/0002B364.pdf>
Region: Not reported
Facility ID: Not reported
Facility Type: Not reported
Other Type: Not reported
Contact Name: Not reported
Telephone: Not reported
Owner Name: Not reported
Owner Address: Not reported
Owner City,St,Zip: Not reported
Total Tanks: Not reported

Tank Num: Not reported
Container Num: Not reported
Year Installed: Not reported
Tank Capacity: Not reported
Tank Used for: Not reported
Type of Fuel: Not reported
Container Construction Thickness: Not reported
Leak Detection: Not reported

Click here for Geo Tracker PDF:

CA FID UST:

Facility ID: 39000910
Regulated By: UTNKA
Regulated ID: Not reported
Cortese Code: Not reported
SIC Code: Not reported
Facility Phone: 2094661901
Mail To: Not reported
Mailing Address: P O BOX 4023
Mailing Address 2: Not reported
Mailing City,St,Zip: STOCKTON 95205
Contact: Not reported
Contact Phone: Not reported
DUNS Number: Not reported
NPDES Number: Not reported
EPA ID: Not reported
Comments: Not reported

Map ID
Direction
Distance
Elevation

MAP FINDINGS

Site

Database(s)

EDR ID Number
EPA ID Number

AIRPORT CHARTER SHELL (Continued)

S101592946

Status: Active

V235
SE
< 1/8
0.074 mi.
391 ft.

SHELL (FORMER SS)
1313 CHARTER WAY E
STOCKTON, CA 95205
Site 5 of 9 in cluster V

LUST S104403630
Cortese N/A
HIST CORTESE
CERS

Relative:
Higher
Actual:
22 ft.

LUST:
Name: SHELL (FORMER SS)
Address: 1313 CHARTER WAY E
City,State,Zip: STOCKTON, CA 95205
Lead Agency: SAN JOAQUIN COUNTY
Case Type: LUST Cleanup Site
Geo Track: http://geotracker.waterboards.ca.gov/profile_report.asp?global_id=T0607700883
Global Id: T0607700883
Latitude: 37.9418462
Longitude: -121.2699027
Status: Completed - Case Closed
Status Date: 07/23/2009
Case Worker: Not reported
RB Case Number: 391067
Local Agency: Not reported
File Location: Local Agency
Local Case Number: 692
Potential Media Affect: Aquifer used for drinking water supply
Potential Contaminants of Concern: Benzene, Toluene, Xylene, Gasoline
Site History: April 1999 - Three USTs containing gasoline, associated product piping and dispensers were removed. July 1999 - Sensitive Receptor Survey report identified one domestic and three unknown type wells within a one-half mile radius of the site. July 2001 - four CPT borings (SB-1 through SB-4 were advanced. December 2002 - MW-1 through MW-5 were installed. June 2004 - CPT borings SB-5 through MW-9 were advanced. December 2004 - MW-6 through MW-9 were installed. October 2006 - operation of an interim groundwater extraction system was begun. November 2007 -three soil borings were advanced off-site and down gradient of the source. Between June 20 - 23, 2011, all monitoring wells associated with this site were destroyed prior to case closure.

LUST:
Global Id: T0607700883
Contact Type: Regional Board Caseworker
Contact Name: Alan Buehler
Organization Name: CENTRAL VALLEY RWQCB (REGION 5S)
Address: 11020 SUN CENTER DRIVE #200
City: RANCHO CORDOVA
Email: alan.buehler@waterboards.ca.gov
Phone Number: Not reported

LUST:
Global Id: T0607700883
Action Type: ENFORCEMENT
Date: 03/10/2011
Action: File review

Global Id: T0607700883
Action Type: ENFORCEMENT

Map ID
Direction
Distance
Elevation

MAP FINDINGS

Site

Database(s)

EDR ID Number
EPA ID Number

SHELL (FORMER SS) (Continued)

S104403630

Date: 09/27/2011
Action: Closure/No Further Action Letter

Global Id: T0607700883
Action Type: ENFORCEMENT
Date: 03/11/2011
Action: LOP Case Closure Summary to RB - #03/11/2011

Global Id: T0607700883
Action Type: ENFORCEMENT
Date: 03/17/2011
Action: Notice of Responsibility

Global Id: T0607700883
Action Type: ENFORCEMENT
Date: 10/04/2010
Action: File review

Global Id: T0607700883
Action Type: ENFORCEMENT
Date: 04/06/2011
Action: Technical Correspondence / Assistance / Other - #04/06/2011

Global Id: T0607700883
Action Type: ENFORCEMENT
Date: 05/04/2011
Action: Technical Correspondence / Assistance / Other - #05/04/2011

Global Id: T0607700883
Action Type: Other
Date: 05/13/1999
Action: Leak Discovery

Global Id: T0607700883
Action Type: ENFORCEMENT
Date: 06/01/2000
Action: * No Action

Global Id: T0607700883
Action Type: REMEDIATION
Date: 10/12/2006
Action: Pump & Treat (P&T) Groundwater

Global Id: T0607700883
Action Type: ENFORCEMENT
Date: 06/12/2009
Action: File review

Global Id: T0607700883
Action Type: ENFORCEMENT
Date: 09/11/2008
Action: File review

Global Id: T0607700883
Action Type: ENFORCEMENT
Date: 12/03/2008
Action: File review

Map ID
Direction
Distance
Elevation

MAP FINDINGS

Site

Database(s)

EDR ID Number
EPA ID Number

SHELL (FORMER SS) (Continued)

S104403630

Global Id: T0607700883
Action Type: Other
Date: 05/18/1999
Action: Leak Reported

Global Id: T0607700883
Action Type: ENFORCEMENT
Date: 06/26/2009
Action: Staff Letter - #06/26/2009

Global Id: T0607700883
Action Type: ENFORCEMENT
Date: 09/14/2009
Action: Technical Correspondence / Assistance / Other - #09/14/2009

Global Id: T0607700883
Action Type: ENFORCEMENT
Date: 04/12/2010
Action: Technical Correspondence / Assistance / Other - #04/12/2010

Global Id: T0607700883
Action Type: ENFORCEMENT
Date: 09/27/2011
Action: State Water Board Closure Order

Global Id: T0607700883
Action Type: RESPONSE
Date: 09/16/2009
Action: Correspondence

LUST:

Global Id: T0607700883
Status: Open - Case Begin Date
Status Date: 05/13/1999

Global Id: T0607700883
Status: Open - Site Assessment
Status Date: 05/13/1999

Global Id: T0607700883
Status: Open - Remediation
Status Date: 10/12/2006

Global Id: T0607700883
Status: Open - Site Assessment
Status Date: 11/07/2007

Global Id: T0607700883
Status: Completed - Case Closed
Status Date: 07/23/2009

Global Id: T0607700883
Status: Open - Assessment & Interim Remedial Action
Status Date: 07/23/2009

Map ID
Direction
Distance
Elevation

MAP FINDINGS

Site

Database(s)

EDR ID Number
EPA ID Number

SHELL (FORMER SS) (Continued)

S104403630

LUST REG 5:

Name: SHELL (FORMER SS)
Address: 1313 CHARTER WAY E
City: STOCKTON
Region: 5
Status: Remedial action (cleanup) Underway
Case Number: 391067
Case Type: Drinking Water Aquifer affected
Substance: GASOLINE
Staff Initials: JLB
Lead Agency: Local
Program: LUST
MTBE Code: N/A

CORTESE:

Name: SHELL (FORMER SS)
Address: 1313 CHARTER WAY E
City,State,Zip: STOCKTON, CA 95205
Region: CORTESE
Envirostor Id: Not reported
Global ID: T0607700883
Site/Facility Type: LUST CLEANUP SITE
Cleanup Status: COMPLETED - CASE CLOSED
Status Date: Not reported
Site Code: Not reported
Latitude: Not reported
Longitude: Not reported
Owner: Not reported
Enf Type: Not reported
Swat R: Not reported
Flag: active
Order No: Not reported
Waste Discharge System No: Not reported
Effective Date: Not reported
Region 2: Not reported
WID Id: Not reported
Solid Waste Id No: Not reported
Waste Management Utit Name: Not reported
File Name: Active Open

HIST CORTESE:

edr_fname: SHELL (FORMER SS)
edr_fadd1: 1313 CHARTER
City,State,Zip: STOCKTON, CA
Region: CORTESE
Facility County Code: 39
Reg By: LTNKA
Reg Id: 391067

CERS:

Name: SHELL (FORMER SS)
Address: 1313 CHARTER WAY E
City,State,Zip: STOCKTON, CA 95205
Site ID: 252035
CERS ID: T0607700883

Map ID
Direction
Distance
Elevation

MAP FINDINGS

Site

Database(s)

EDR ID Number
EPA ID Number

SHELL (FORMER SS) (Continued)

S104403630

CERS Description: Leaking Underground Storage Tank Cleanup Site
Affiliation:
Affiliation Type Desc: Regional Board Caseworker
Entity Name: Alan Buehler - CENTRAL VALLEY RWQCB (REGION 5S)
Entity Title: Not reported
Affiliation Address: 11020 SUN CENTER DRIVE #200
Affiliation City: RANCHO CORDOVA
Affiliation State: CA
Affiliation Country: Not reported
Affiliation Zip: Not reported
Affiliation Phone: Not reported

W236
SSE
< 1/8
0.074 mi.
392 ft.

MOCTEZUMAS AUTO DISMANTLING & AUTO
1679 S UNION ST
STOCKTON, CA 95206
Site 1 of 3 in cluster W

CERS HAZ WASTE **S121784448**
CERS **N/A**

Relative:
Higher
Actual:
19 ft.

CERS HAZ WASTE:
Name: MOCTEZUMAS AUTO DISMANTLING & AUTO
Address: 1679 S UNION ST
City,State,Zip: STOCKTON, CA 95206
Site ID: 433962
CERS ID: 10756603
CERS Description: Hazardous Waste Generator

CERS:
Name: MOCTEZUMAS AUTO DISMANTLING & AUTO
Address: 1679 S UNION ST
City,State,Zip: STOCKTON, CA 95206
Site ID: 433962
CERS ID: 10756603
CERS Description: Chemical Storage Facilities

Violations:
Site ID: 433962
Site Name: Moctezumas Auto Dismantling & Auto
Violation Date: 12/21/2018
Citation: 40 CFR 1 265.33 - U.S. Code of Federal Regulations, Title 40, Chapter 1, Section(s) 265.33
Violation Description: Failure to test and maintain as necessary all facility communications or alarm systems, fire protection equipment, spill control equipment, and decontamination equipment to assure its proper operation in time of emergency.
Violation Notes: Returned to compliance on 01/18/2019. Used oil was observed in the used oil secondary containment and used antifreeze was observed in the used antifreeze secondary containment. All facility communications or alarm systems, fire protection equipment, spill control equipment, and decontamination equipment, where required, shall be tested and maintained as necessary to assure its proper operation in time of emergency. Immediately drain the secondary containment and begin this practice.
Violation Division: San Joaquin County Environmental Health
Violation Program: HW
Violation Source: CERS

Map ID
Direction
Distance
Elevation

MAP FINDINGS

Site

Database(s)

EDR ID Number
EPA ID Number

MOCTEZUMAS AUTO DISMANTLING & AUTO (Continued)

S121784448

Site ID: 433962
Site Name: Moctezumas Auto Dismantling & Auto
Violation Date: 1/8/2018
Citation: HSC 6.95 25508(a)(1) - California Health and Safety Code, Chapter 6.95, Section(s) 25508(a)(1)
Violation Description: Failure to establish and electronically submit an adequate emergency response plan and procedures for a release or threatened release of a hazardous material.
Violation Notes: Returned to compliance on 02/15/2018. The emergency response procedures have not been submitted. A business plan shall include the following emergency response procedures for a release or threatened release of hazardous materials, including, but not limited to, the following: - Immediate notification of local emergency personnel and the Environmental Health Department (EHD) - Procedures for the mitigation of a release or threatened release to minimize any potential harm or damage to persons, property, or the environment - Evacuation plans and procedures, including immediate notice, for the site Immediately log into the California Environmental Reporting System (CERS) at <http://cers.calepa.ca.gov/>, upload the correct or updated information, and submit to the EHD for approval.
Violation Division: San Joaquin County Environmental Health
Violation Program: HMRRP
Violation Source: CERS

Site ID: 433962
Site Name: Moctezumas Auto Dismantling & Auto
Violation Date: 1/8/2018
Citation: HSC 6.95 25505(c) - California Health and Safety Code, Chapter 6.95, Section(s) 25505(c)
Violation Description: Failure to have a business plan readily available to personnel of the business or the unified program facility with responsibilities for emergency response or training.
Violation Notes: Returned to compliance on 02/15/2018. Facility could not provide the Emergency Response Plan and the Chemical inventory upon request. The emergency response plans and procedures, the inventory of information required by this article, and the site map required by this section shall be readily available to personnel of the business or the unified program facility with responsibilities for emergency response or training pursuant to this section. Immediately make arrangements to have the business plan readily available for review.
Violation Division: San Joaquin County Environmental Health
Violation Program: HMRRP
Violation Source: CERS

Site ID: 433962
Site Name: Moctezumas Auto Dismantling & Auto
Violation Date: 12/21/2018
Citation: 22 CCR 12 66262.40(a) - California Code of Regulations, Title 22, Chapter 12, Section(s) 66262.40(a)
Violation Description: Failure to keep a copy of each properly signed manifest for at least three years from the date the waste was accepted by the initial transporter. The manifest signed at the time the waste was accepted for transport shall be kept until receiving a signed copy from the designated facility which received the waste.
Violation Notes: Returned to compliance on 02/06/2019. Copies of hazardous waste disposal records for used oil and oil filters for the forklift was not found on site. The manager stated that someone comes to work on the

Map ID
Direction
Distance
Elevation

MAP FINDINGS

Site

Database(s)

EDR ID Number
EPA ID Number

MOCTEZUMAS AUTO DISMANTLING & AUTO (Continued)

S121784448

forklift and takes the waste back with him. The manager did not know who did the work on the forklifts or what he does with the waste. If the used oil is being taken with the service company, the following documentation needs to be kept for the facility to show that the repair business is following California Health and Safety Code Section 25250.12 under Article 13 of Management of Used Oil: -The amount of used oil generated showing that no more than 55 gallons is transferred in the vehicle at any one time. -The name and address of where used oil is being transported to. -The date the used oil is generated. Used oil filters need to be managed according to hazardous waste laws and regulations. Hazardous waste generators shall retain copies of all manifests signed off by the disposal facility and all receipts used in a

Violation Division: San Joaquin County Environmental Health
Violation Program: HW
Violation Source: CERS

Site ID: 433962
Site Name: Moctezumas Auto Dismantling & Auto
Violation Date: 1/8/2018
Citation: HSC 6.95 25508(a)(1) - California Health and Safety Code, Chapter 6.95, Section(s) 25508(a)(1)

Violation Description: Failure to establish and electronically submit an adequate training program in safety procedures in the event of a release or threatened release of a hazardous material.

Violation Notes: Returned to compliance on 02/15/2018. A training program has not been submitted. Training programs for all employees and annual training, including refresher courses, shall include safety procedures for the event of a release or threatened release of a hazardous material, including, but not limited to, familiarity with the facility's emergency response plans and procedures. These training programs may take into consideration of each employee. Immediately prepare or update the facility's training program, log into the California Environmental Reporting System (CERS) at <http://cers.calepa.ca.gov/>, upload the correct or updated information, and submit to the EHD for approval.

Violation Division: San Joaquin County Environmental Health
Violation Program: HMRRP
Violation Source: CERS

Site ID: 433962
Site Name: Moctezumas Auto Dismantling & Auto
Violation Date: 9/4/2018
Citation: HSC 6.5 25123.3(h)(1) - California Health and Safety Code, Chapter 6.5, Section(s) 25123.3(h)(1)

Violation Description: Failure to send hazardous waste offsite for treatment, storage, or disposal within 180 days (or 270 days if waste is transported over 200 miles) for a generator who generates less than 1000 kilogram per month if all of the following conditions are met: (1) The quantity of hazardous waste accumulated onsite never exceeds 6,000 kilograms. (2) The generator complies with the requirements of 40 Code of Federal Regulations section 262.34(d), (e) and (f). (3) The generator does not hold acutely hazardous waste or extremely hazardous waste in an amount greater than one kilogram for more than 90 days.

Violation Notes: Returned to compliance on 12/21/2019. The following containers were observed with no accumulation start date: In the hazardous waste storage area: -One black steel 55 gallon drum containing used oil -One

Map ID
Direction
Distance
Elevation

MAP FINDINGS

Site

Database(s)

EDR ID Number
EPA ID Number

MOCTEZUMAS AUTO DISMANTLING & AUTO (Continued)

S121784448

red plastic 30 gallon drum containing used antifreeze -One white plastic 15 gallon drum containing used antifreeze In the yard area:
-One white plastic 5 gallon bucket containing saturated oily absorbent Facilities who generate less than 1000 kg of hazardous waste per month and do not exceed 6000 kg of waste stored on site at any time may store waste on site up to 180 days. Since it cannot be determined how long the hazardous waste has been on site, immediately contact a licensed hazardous waste hauler to dispose of this waste under manifest. Submit a copy of the manifest to the EHD within 30 days.

Violation Division: San Joaquin County Environmental Health
Violation Program: HW
Violation Source: CERS

Site ID: 433962
Site Name: Moctezumas Auto Dismantling & Auto
Violation Date: 12/21/2018
Citation: 22 CCR 16 66266.81(a)(4)(B) - California Code of Regulations, Title 22, Chapter 16, Section(s) 66266.81(a)(4)(B)

Violation Description: Failure to retain for at least three years a legible copy of each manifest or bill of lading which identifies spent lead-acid storage batteries shipped to a person who stores the batteries or who uses, reuses, recycles or reclaims the batteries or their components.

Violation Notes: Returned to compliance on 02/06/2019. Bills of lading or manifests for the management of lead acid batteries for the last three years were not found on site. A copy of each bill of lading must be kept on site for at least three years. Immediately locate a copy of all bills of lading or manifests for lead acid batteries for the last three years, maintain them on site, and submit copies to the EHD.

Violation Division: San Joaquin County Environmental Health
Violation Program: HW
Violation Source: CERS

Site ID: 433962
Site Name: Moctezumas Auto Dismantling & Auto
Violation Date: 1/8/2018
Citation: HSC 6.95 25507 - California Health and Safety Code, Chapter 6.95, Section(s) 25507

Violation Description: Failure to adequately establish and implement a business plan when storing/handling a hazardous material at or above reportable quantities.

Violation Notes: Returned to compliance on 02/15/2018. A Hazardous Materials Business Plan has not been established or implemented. A Hazardous Materials Business Plan shall be established and implemented for emergency response to a release or threatened release of a hazardous material when storing hazardous materials at or above the thresholds quantities of 55 gallons for materials that are liquids, 500 pounds for solids, or 200 cubic feet for compressed gas, at standard temperature and pressure. Immediately log into the California Environmental Reporting System (CERS) at <http://cers.calepa.ca.gov/>, enter the required information, and submit for review by the EHD.

Violation Division: San Joaquin County Environmental Health
Violation Program: HMRRP
Violation Source: CERS

Site ID: 433962
Site Name: Moctezumas Auto Dismantling & Auto
Violation Date: 9/4/2018

Map ID
Direction
Distance
Elevation

MAP FINDINGS

Site

Database(s)

EDR ID Number
EPA ID Number

MOCTEZUMAS AUTO DISMANTLING & AUTO (Continued)

S121784448

Citation: 40 CFR 1 265.33 - U.S. Code of Federal Regulations, Title 40, Chapter 1, Section(s) 265.33

Violation Description: Failure to test and maintain as necessary all facility communications or alarm systems, fire protection equipment, spill control equipment, and decontamination equipment to assure its proper operation in time of emergency.

Violation Notes: Returned to compliance on 01/18/2019. The secondary containment for the used antifreeze drums (an approximately 200 gallon tote) was observed containing used oil (an eighth full). All facility communications or alarm systems, fire protection equipment, spill control equipment, and decontamination equipment, where required, shall be tested and maintained as necessary to assure its proper operation in time of emergency. Immediately clean the secondary containment and submit a statement to the EHD once it has been completed.

Violation Division: San Joaquin County Environmental Health

Violation Program: HW

Violation Source: CERS

Site ID: 433962

Site Name: Moctezumas Auto Dismantling & Auto

Violation Date: 12/21/2018

Citation: HSC 6.5 25250.22 - California Health and Safety Code, Chapter 6.5, Section(s) 25250.22

Violation Description: Failure to properly manage used oil and/or fuel filters in accordance with the requirements.

Violation Notes: Returned to compliance on 02/06/2019. Disposal records for the used oil filters from the forklifts were not found on site. The manager stated that someone comes to work on the forklift and takes the waste back with him. The manager did not know who did the work on the forklifts or what he does with the waste. Per Title 22 California Code of Regulations (CCR) 66266.130, oil filters that are not completely drained need to be managed as hazardous waste. If the oil filters are completely drained, they can be disposed of via recycling. A bill of lading needs to be left with the facility for drained oil filters. Per 22 CCR 66266.130 (c)(5), bills of lading must indicate generator, transporter, and receiving company names, addresses, telephone numbers, the quantity and size of used oil filter containers transferred, and the date of transfer. If the oil filters are being taken as recycling, immediately start to keep and store the bills of lading when the filter waste is generated.

Violation Division: San Joaquin County Environmental Health

Violation Program: HW

Violation Source: CERS

Site ID: 433962

Site Name: Moctezumas Auto Dismantling & Auto

Violation Date: 12/21/2018

Citation: 40 CFR 1 265.174 - U.S. Code of Federal Regulations, Title 40, Chapter 1, Section(s) 265.174

Violation Description: Failure to inspect hazardous waste storage areas at least weekly and look for leaking and deteriorating containers.

Violation Notes: Returned to compliance on 01/18/2019. The manager stated that they do not inspect hazardous waste storage areas weekly. Hazardous waste container storage and transfer areas shall be inspected weekly for leaking containers and for deterioration of containers and the containment system caused by corrosion and other factors. Immediately

Map ID
Direction
Distance
Elevation

MAP FINDINGS

Site

Database(s)

EDR ID Number
EPA ID Number

MOCTEZUMAS AUTO DISMANTLING & AUTO (Continued)

S121784448

begin conducting the necessary weekly inspections for all hazardous waste containers at this facility.

Violation Division: San Joaquin County Environmental Health
Violation Program: HW
Violation Source: CERS

Site ID: 433962
Site Name: Moctezumas Auto Dismantling & Auto
Violation Date: 12/21/2018
Citation: 22 CCR 12 66262.11 - California Code of Regulations, Title 22, Chapter 12, Section(s) 66262.11

Violation Description: Failure to determine if wastes generated are hazardous waste by using generator knowledge or applying testing method.

Violation Notes: Returned to compliance on 02/06/2019. The following containers were found in the yard area without a hazardous waste determination being made: -One 3 gallon container of red liquid -One 1 gallon drain pan of black liquid -Three 5 gallon buckets containing an unknown liquid -One 16 gallon plastic drum containing an unknown liquid In addition, the Manager stated that any absorbent waste produced from spills is thrown back into the car when it goes off for recycling. Any person who generates a waste shall determine if the waste is a hazardous waste. Immediately cease disposal of the absorbent, make a hazardous waste determination for the above listed wastes, and manage them according to Title 22 hazardous waste regulations. Submit a statement and supporting documentation explaining how these wastes were managed.

Violation Division: San Joaquin County Environmental Health
Violation Program: HW
Violation Source: CERS

Site ID: 433962
Site Name: Moctezumas Auto Dismantling & Auto
Violation Date: 9/4/2018
Citation: 22 CCR 12 66262.34(f) - California Code of Regulations, Title 22, Chapter 12, Section(s) 66262.34(f)

Violation Description: Failure to properly label hazardous waste accumulation containers and portable tanks with the following requirements: "Hazardous Waste", name and address of the generator, physical and chemical characteristics of the Hazardous Waste, and starting accumulation date.

Violation Notes: Returned to compliance on 01/18/2019. In the hazardous waste storage area: -One black steel 55 gallon drum containing used oil was observed with an incomplete hazardous waste label missing: the words "hazardous waste," the accumulation start date, the physical properties, the hazardous properties, and the name and address of the generator. -One red plastic 30 gallon drum and one white plastic 15 gallon drum containing used antifreeze were observed without a hazardous waste label. -In the yard area, one white plastic 5 gallon bucket containing oily absorbent was observed without a hazardous waste label. All hazardous waste containers shall be marked with the following information: - the words G Hazardous WasteG - name and address of generator - hazardous properties - physical state - composition (contents) - accumulation start date Immediately label these containers and ensure that all hazardous waste containers are marked with all the required information.

Violation Division: San Joaquin County Environmental Health
Violation Program: HW
Violation Source: CERS

Map ID
Direction
Distance
Elevation

MAP FINDINGS

Site

Database(s)

EDR ID Number
EPA ID Number

MOCTEZUMAS AUTO DISMANTLING & AUTO (Continued)

S121784448

Site ID: 433962
Site Name: Moctezumas Auto Dismantling & Auto
Violation Date: 1/8/2018
Citation: HSC 6.95 25505(a)(4) - California Health and Safety Code, Chapter 6.95, Section(s) 25505(a)(4)
Violation Description: Failure to provide initial and annual training to all employees in safety procedures in the event of a release or threatened release of a hazardous material or failure to document and maintain training records for a minimum of three years.
Violation Notes: Returned to compliance on 03/19/2018. Employee training records were not available at the time of inspection. The business plan shall include provisions for ensuring that appropriate personnel receive initial and annual refresher training. This training shall be documented electronically or by hard copy and shall be made available for a minimum of three years. Immediately provide employee training for appropriate personnel and submit a copy of the training records to the EHD.
Violation Division: San Joaquin County Environmental Health
Violation Program: HMRRP
Violation Source: CERS

Site ID: 433962
Site Name: Moctezumas Auto Dismantling & Auto
Violation Date: 9/4/2018
Citation: 40 CFR 1 262.34(d)(5)(ii) - U.S. Code of Federal Regulations, Title 40, Chapter 1, Section(s) 262.34(d)(5)(ii)
Violation Description: Failure to post the following information next to the telephone: (A) The name and telephone number of the emergency coordinator; (B) Location of fire extinguishers and spill control material, and, if present, fire alarm; and (C) The telephone number of the fire department, unless the facility has a direct alarm.
Violation Notes: Returned to compliance on 12/21/2018. An emergency coordinator and modified contingency plan information is lacking. There must be at least one emergency coordinator on site or on call to coordinate emergency response measures, and the following information must be posted by a phone: the name and phone number of the emergency coordinator; location of fire extinguishers, spill control equipment, and if present, fire alarm; and the phone number of the fire department, unless the facility has a direct alarm. Immediately appoint an emergency coordinator and post the required information by a phone. A form is provided that can be used for this purpose.
Violation Division: San Joaquin County Environmental Health
Violation Program: HW
Violation Source: CERS

Site ID: 433962
Site Name: Moctezumas Auto Dismantling & Auto
Violation Date: 12/21/2018
Citation: 40 CFR 1 262.34(d)(5)(iii) - U.S. Code of Federal Regulations, Title 40, Chapter 1, Section(s) 262.34(d)(5)(iii)
Violation Description: Failure to ensure that all employees are thoroughly familiar with proper waste handling and emergency procedures, relevant to their responsibilities during normal facility operations and emergencies.
Violation Notes: Returned to compliance on 01/18/2019. At the time of inspection, it could not be demonstrated that employees who handle hazardous waste were properly trained. The facility was remodeling and the fire extinguisher was placed in an area the employees were not familiar

Map ID
Direction
Distance
Elevation

MAP FINDINGS

Site

Database(s)

EDR ID Number
EPA ID Number

MOCTEZUMAS AUTO DISMANTLING & AUTO (Continued)

S121784448

with. In addition, the training was incomplete on hazardous waste management and emergency procedures. The generator must ensure that all employees who handle hazardous waste are thoroughly familiar with proper waste handling and emergency procedures. Provide proof of training to the EHD for employees whose responsibilities include hazardous waste.

Violation Division: San Joaquin County Environmental Health
Violation Program: HW
Violation Source: CERS

Site ID: 433962
Site Name: Moctezumas Auto Dismantling & Auto
Violation Date: 1/8/2018
Citation: HSC 6.95 25508(a)(1) - California Health and Safety Code, Chapter 6.95, Section(s) 25508(a)(1)

Violation Description: Failure to complete and electronically submit a site map with all required content.

Violation Notes: Returned to compliance on 02/15/2018. A site map was not completed or submitted as part of the business plan. A site map shall contain a north orientation, loading areas, internal roads, adjacent streets, storm and sewer drains, access and exit points, emergency shutoffs, evacuation staging areas, hazardous material handling and storage areas, and emergency response equipment. If a site map element is not applicable for your facility then list it on the map and label as G NA". Immediately log into the California Environmental Reporting System (CERS) at <http://cers.calepa.ca.gov/>, upload the correct or updated information, and submit to the EHD for approval.

Violation Division: San Joaquin County Environmental Health
Violation Program: HMRRP
Violation Source: CERS

Site ID: 433962
Site Name: Moctezumas Auto Dismantling & Auto
Violation Date: 12/21/2018
Citation: 40 CFR 1 265.173 - U.S. Code of Federal Regulations, Title 40, Chapter 1, Section(s) 265.173

Violation Description: Failure to meet the following container management requirements: (a) A container holding hazardous waste must always be closed during storage, except when it is necessary to add or remove waste. (b) A container holding hazardous waste must not be opened, handled, or stored in a manner which may rupture the container or cause it to leak.

Violation Notes: Returned to compliance on 01/18/2019. The following containers were observed open in the maintenance yard: -One black 55 gallon drum containing used oil was observed with an open bung hole. -One black 30 gallon drum containing used oil was observed with an open bung hole. -One red 30 gallon plastic drum containing used antifreeze was observed with an open bung hole. -One red 5 gallon drain pan and one red 5 gallon bucket containing used oil were observed without a lid. -One 5 gallon plastic bucket containing an oily residue was observed without a lid. All hazardous waste containers shall be closed at all times except when adding or removing waste. Immediately close these containers and ensure all hazardous waste containers are closed when not adding or removing waste.

Violation Division: San Joaquin County Environmental Health
Violation Program: HW
Violation Source: CERS

Map ID
Direction
Distance
Elevation

MAP FINDINGS

Site

Database(s)

EDR ID Number
EPA ID Number

MOCTEZUMAS AUTO DISMANTLING & AUTO (Continued)

S121784448

Site ID: 433962
Site Name: Moctezumas Auto Dismantling & Auto
Violation Date: 9/4/2018
Citation: 40 CFR 1 265.173 - U.S. Code of Federal Regulations, Title 40, Chapter 1, Section(s) 265.173
Violation Description: Failure to meet the following container management requirements: (a) A container holding hazardous waste must always be closed during storage, except when it is necessary to add or remove waste. (b) A container holding hazardous waste must not be opened, handled, or stored in a manner which may rupture the container or cause it to leak.
Violation Notes: Returned to compliance on 01/18/2019. The following containers were observed open: In the hazardous waste storage area: -One black steel 55 gallon drum containing used oil -One red plastic 30 gallon drum containing used antifreeze In the yard area: -One white plastic 5 gallon bucket containing saturated oily absorbent All hazardous waste containers shall be closed at all times except when adding or removing waste. Immediately close these containers and ensure all hazardous waste containers are closed when not adding or removing waste.
Violation Division: San Joaquin County Environmental Health
Violation Program: HW
Violation Source: CERS

Site ID: 433962
Site Name: Moctezumas Auto Dismantling & Auto
Violation Date: 1/8/2018
Citation: HSC 6.95 25508(a)(1) - California Health and Safety Code, Chapter 6.95, Section(s) 25508(a)(1)
Violation Description: Failure to complete and electronically submit hazardous material inventory information for all reportable hazardous materials on site at or above reportable quantities.
Violation Notes: Returned to compliance on 02/15/2018. A reportable amount of waste oil was found on site that has not been reported. Any material that meets or exceeds the reportable quantity shall be reported in the facility's business plan. Immediately log into the California Environmental Reporting System (CERS) at <http://cers.calepa.ca.gov/>, add the materials to the hazardous material inventory, and submit to the EHD for approval.
Violation Division: San Joaquin County Environmental Health
Violation Program: HMRRP
Violation Source: CERS

Site ID: 433962
Site Name: Moctezumas Auto Dismantling & Auto
Violation Date: 12/21/2018
Citation: HSC 6.5 Multiple - California Health and Safety Code, Chapter 6.5, Section(s) Multiple
Violation Description: Hazardous Waste Generator Program - Administration/Documentation - General
Violation Notes: Returned to compliance on 02/07/2019. An inspection was last done on September 4, 2018 and an inspection report was issued identifying information to be submitted to bring this site into compliance. This information was required to be submitted by October 3, 2018. This information has not been received resulting in a non-compliant status for this facility. An operator that receives an inspection report shall have 30 days to submit a written response that includes a statement documenting corrective actions taken or proposing corrective

Map ID
Direction
Distance
Elevation

MAP FINDINGS

Site

Database(s)

EDR ID Number
EPA ID Number

MOCTEZUMAS AUTO DISMANTLING & AUTO (Continued)

S121784448

actions which will be taken. Ensure that a written response documenting corrective actions taken or proposed is submitted within 30 days of receiving an inspection report.

Violation Division: San Joaquin County Environmental Health
Violation Program: HW
Violation Source: CERS

Site ID: 433962
Site Name: Moctezumas Auto Dismantling & Auto
Violation Date: 1/8/2018
Citation: HSC 6.95 25508(a)(1) - California Health and Safety Code, Chapter 6.95, Section(s) 25508(a)(1)

Violation Description: Failure to complete and electronically submit a business plan when storing/handling a hazardous material at or above reportable quantities.

Violation Notes: Returned to compliance on 02/15/2018. The facility's business plan was not submitted electronically to the California Environmental Reporting System (CERS). As of January 1, 2013, all businesses were required to submit all business plans electronically. Immediately log into the CERS at <http://cers.calepa.ca.gov/>, enter the correct or updated information, and submit to the EHD for approval.

Violation Division: San Joaquin County Environmental Health
Violation Program: HMRRP
Violation Source: CERS

Site ID: 433962
Site Name: Moctezumas Auto Dismantling & Auto
Violation Date: 12/21/2018
Citation: 22 CCR 12 66262.34(f) - California Code of Regulations, Title 22, Chapter 12, Section(s) 66262.34(f)

Violation Description: Failure to properly label hazardous waste accumulation containers and portable tanks with the following requirements: "Hazardous Waste", name and address of the generator, physical and chemical characteristics of the Hazardous Waste, and starting accumulation date.

Violation Notes: Returned to compliance on 01/18/2019. In the maintenance yard: -One black 55 gallon drum containing used oil was observed with a hazardous waste label missing the accumulation start date and the hazardous property. -One black 30 gallon drum containing used oil was observed with a hazardous waste label missing the accumulation start date. -One red 5 gallon drain pan and one red 5 gallon bucket containing used oil were observed without hazardous waste labels. -One red 30 gallon plastic drum containing used antifreeze was observed without a hazardous waste label. -One 5 gallon plastic bucket containing an oily residue was observed without a hazardous waste label. All hazardous waste containers shall be marked with the following information: - the words G Hazardous WasteG - name and address of generator - hazardous properties - physical state - composition (contents) - accumulation start date Immediately label these containers and ensure that all hazardous waste containers are marked

Violation Division: San Joaquin County Environmental Health
Violation Program: HW
Violation Source: CERS

Site ID: 433962
Site Name: Moctezumas Auto Dismantling & Auto
Violation Date: 9/4/2018

Map ID
Direction
Distance
Elevation

MAP FINDINGS

Site

Database(s)

EDR ID Number
EPA ID Number

MOCTEZUMAS AUTO DISMANTLING & AUTO (Continued)

S121784448

Citation: 22 CCR 16 66266.81(a)(4)(B) - California Code of Regulations, Title 22, Chapter 16, Section(s) 66266.81(a)(4)(B)

Violation Description: Failure to retain for at least three years a legible copy of each manifest or bill of lading which identifies spent lead-acid storage batteries shipped to a person who stores the batteries or who uses, reuses, recycles or reclaims the batteries or their components.

Violation Notes: Returned to compliance on 09/04/2018. Bills of lading or manifests for the management of lead acid batteries for the last three years were not found on site. A copy of each bill of lading must be kept on site for at least three years. The owner said that he would start to keep the receipts for the batteries. This was corrected on site.

Violation Division: San Joaquin County Environmental Health
Violation Program: HW
Violation Source: CERS

Site ID: 433962
Site Name: Moctezumas Auto Dismantling & Auto
Violation Date: 1/8/2018
Citation: HSC 6.95 25508(a)(1) - California Health and Safety Code, Chapter 6.95, Section(s) 25508(a)(1)

Violation Description: Failure to complete and electronically submit the Business Activities Page and/or Business Owner Operator Identification Page.

Violation Notes: Returned to compliance on 03/23/2018. The Business Activities and Owner/Operator Identification forms have not been submitted. This information must be current and submitted as part of the business plan. Immediately log into the California Environmental Reporting System (CERS) at <http://cers.calepa.ca.gov/>, enter the correct or updated information, and submit to the EHD for approval.

Violation Division: San Joaquin County Environmental Health
Violation Program: HMRRP
Violation Source: CERS

Site ID: 433962
Site Name: Moctezumas Auto Dismantling & Auto
Violation Date: 12/21/2018
Citation: HSC 6.5 25160.2 - California Health and Safety Code, Chapter 6.5, Section(s) 25160.2

Violation Description: Failure of a generator of hazardous waste that meets the conditions to be transported on a consolidated manifest to comply with one or more of the required consolidated manifesting procedures and retain copies of receipts for three years.

Violation Notes: Returned to compliance on 02/06/2019. Copies of hazardous waste disposal records for used oil and oil filters for the forklift was not found on site. The manager stated that someone comes to work on the forklift and takes the waste back with him. The manager did not know who did the work on the forklifts or what he does with the waste. If the used oil is being taken with the service company, the following documentation needs to be kept for the facility to show that the repair business is following California Health and Safety Code Section 25250.12 under Article 13 of Management of Used Oil: -The amount of used oil generated showing that no more than 55 gallons is transferred in the vehicle at any one time. -The name and address of where used oil is being transported to. -The date the used oil is generated. Used oil filters need to be managed according to hazardous waste laws and regulations. Hazardous waste generators shall retain copies of all manifests signed off by the disposal facility and all receipts used in a

Map ID
Direction
Distance
Elevation

MAP FINDINGS

Site

Database(s)

EDR ID Number
EPA ID Number

MOCTEZUMAS AUTO DISMANTLING & AUTO (Continued)

S121784448

Violation Division: San Joaquin County Environmental Health
Violation Program: HW
Violation Source: CERS

Evaluation:

Eval General Type: Other/Unknown
Eval Date: 12-21-2018
Violations Found: Yes
Eval Type: Other, not routine, done by local agency
Eval Notes: An inspection checklist was provided to the facility operator on the day of inspection. The EHD has written the complete report which replaces the initial checklist. Complete and submit a copy of the Return to Compliance Certification form to the EHD with a statement documenting the corrective actions that have been or will be taken for each violation, and any supporting paperwork, within 30 days of receiving the complete inspection report. Waste Streams: used oil, used antifreeze, forklift waste, used absorbent Note: Violations 102, 110, 113, and 608 were added.

Eval Division: San Joaquin County Environmental Health
Eval Program: HW
Eval Source: CERS

Eval General Type: Compliance Evaluation Inspection
Eval Date: 01-08-2018
Violations Found: Yes
Eval Type: Routine done by local agency
Eval Notes: An inspection checklist was provided to the facility operator on January 8, 2018, the day of inspection. This report completed by the Environmental Health Department replaces the initial checklist. Complete and submit a copy of the Return to Compliance Certification form to the EHD with a statement documenting the corrective actions that have been or will be taken for each violation, and any supporting paperwork, within 30 days of receiving the completed inspection report. Please be aware as of January 1, 2013, all businesses were required to submit all hazardous materials information online to the California Environmental Reporting System (CERS) at <http://cers.calepa.ca.gov>. Be sure to include your hazardous material activity in the Businesses Activities section in CERS in addition to any other relevant activities and required fields. For assistance with CERS, contact Toby Morelli at tmorelli@sjcehd.com or 209-468-3421.

Eval Division: San Joaquin County Environmental Health
Eval Program: HMRRP
Eval Source: CERS

Eval General Type: Compliance Evaluation Inspection
Eval Date: 09-04-2018
Violations Found: Yes
Eval Type: Routine done by local agency
Eval Notes: Not reported
Eval Division: San Joaquin County Environmental Health
Eval Program: HW
Eval Source: CERS

Enforcement Action:

Site ID: 433962
Site Name: Moctezumas Auto Dismantling & Auto

Map ID
Direction
Distance
Elevation

MAP FINDINGS

Site

Database(s)

EDR ID Number
EPA ID Number

MOCTEZUMAS AUTO DISMANTLING & AUTO (Continued)

S121784448

Site Address: 1679 S UNION ST
Site City: STOCKTON
Site Zip: 95206
Enf Action Date: 01-08-2018
Enf Action Type: Notice of Violation (Unified Program)
Enf Action Description: Notice of Violation Issued by the Inspector at the Time of Inspection
Enf Action Notes: Not reported
Enf Action Division: San Joaquin County Environmental Health
Enf Action Program: HMRRP
Enf Action Source: CERS

Coordinates:

Site ID: 433962
Facility Name: Moctezumas Auto Dismantling & Auto
Env Int Type Code: HMBP
Program ID: 10756603
Coord Name: Not reported
Ref Point Type Desc: Center of a facility or station.
Latitude: 37.937140
Longitude: -121.271620

Affiliation:

Affiliation Type Desc: CUPA District
Entity Name: San Joaquin Cnty Env Health
Entity Title: Not reported
Affiliation Address: 1868 East Hazelton Avenue
Affiliation City: Stockton
Affiliation State: CA
Affiliation Country: Not reported
Affiliation Zip: 95205-6232
Affiliation Phone: (209) 468-3420

Affiliation Type Desc: Environmental Contact
Entity Name: Antonio Moctezumas
Entity Title: Not reported
Affiliation Address: 1679 S Union St
Affiliation City: Stockton
Affiliation State: CA
Affiliation Country: Not reported
Affiliation Zip: 95206
Affiliation Phone: Not reported

Affiliation Type Desc: Facility Mailing Address
Entity Name: Mailing Address
Entity Title: Not reported
Affiliation Address: 1679 S Union St
Affiliation City: Stockton
Affiliation State: CA
Affiliation Country: Not reported
Affiliation Zip: 95206
Affiliation Phone: Not reported

Affiliation Type Desc: Document Preparer
Entity Name: Antonio Moctezuma
Entity Title: Not reported
Affiliation Address: Not reported

Map ID
Direction
Distance
Elevation

MAP FINDINGS

Site

Database(s)

EDR ID Number
EPA ID Number

MOCTEZUMAS AUTO DISMANTLING & AUTO (Continued)

S121784448

Affiliation City: Not reported
Affiliation State: Not reported
Affiliation Country: Not reported
Affiliation Zip: Not reported
Affiliation Phone: Not reported

Affiliation Type Desc: Identification Signer
Entity Name: Antonio Moctezuma
Entity Title: Not reported
Affiliation Address: Not reported
Affiliation City: Not reported
Affiliation State: Not reported
Affiliation Country: Not reported
Affiliation Zip: Not reported
Affiliation Phone: Not reported

Affiliation Type Desc: Legal Owner
Entity Name: Antonio Moctezumas
Entity Title: Not reported
Affiliation Address: 1679 S Union St
Affiliation City: Stockton
Affiliation State: CA
Affiliation Country: United States
Affiliation Zip: 95206
Affiliation Phone: (209) 649-4975

Affiliation Type Desc: Operator
Entity Name: Moctezumas Auto Dismantling & Auto
Entity Title: Not reported
Affiliation Address: Not reported
Affiliation City: Not reported
Affiliation State: Not reported
Affiliation Country: Not reported
Affiliation Zip: Not reported
Affiliation Phone: (209) 292-8113

Affiliation Type Desc: Parent Corporation
Entity Name: Moctezumas Auto Dismantling & Auto
Entity Title: Not reported
Affiliation Address: Not reported
Affiliation City: Not reported
Affiliation State: Not reported
Affiliation Country: Not reported
Affiliation Zip: Not reported
Affiliation Phone: Not reported

W237
SSE
< 1/8
0.074 mi.
392 ft.

MOCTEZUMAS AUTO DISMANTLER
1679 S UNION ST
STOCKTON, CA 95206
Site 2 of 3 in cluster W

RCRA NonGen / NLR **1024859678**
CAL000427069

Relative:
Higher
Actual:
19 ft.

RCRA Listings:
Date Form Received by Agency: 2017-04-26 00:00:00.0
Handler Name: MOCTEZUMAS AUTO DISMANTLER
Handler Address: 1679 S UNION ST
Handler City,State,Zip: STOCKTON, CA 95206

Map ID
 Direction
 Distance
 Elevation

MAP FINDINGS

Site

Database(s)

EDR ID Number
 EPA ID Number

MOCTEZUMAS AUTO DISMANTLER (Continued)

1024859678

EPA ID:	CAL000427069
Contact Name:	ANTONIO MOCTEZUMA
Contact Address:	1679 S UNION ST
Contact City,State,Zip:	STOCKTON, CA 95206
Contact Telephone:	209-292-8113
Contact Fax:	Not reported
Contact Email:	MOCTEZUMASAUTODISMANTLING1@GMAIL.COM
Contact Title:	Not reported
EPA Region:	09
Land Type:	Not reported
Federal Waste Generator Description:	Not a generator, verified
Non-Notifier:	Not reported
Biennial Report Cycle:	Not reported
Accessibility:	Not reported
Active Site Indicator:	Handler Activities
State District Owner:	Not reported
State District:	Not reported
Mailing Address:	1679 S UNION ST
Mailing City,State,Zip:	STOCKTON, CA 95206
Owner Name:	ANTONIO MOCTEZUMA
Owner Type:	Other
Operator Name:	ANTONIO MOCTEZUMA
Operator Type:	Other
Short-Term Generator Activity:	No
Importer Activity:	No
Mixed Waste Generator:	No
Transporter Activity:	No
Transfer Facility Activity:	No
Recycler Activity with Storage:	No
Small Quantity On-Site Burner Exemption:	No
Smelting Melting and Refining Furnace Exemption:	No
Underground Injection Control:	No
Off-Site Waste Receipt:	No
Universal Waste Indicator:	Yes
Universal Waste Destination Facility:	Yes
Federal Universal Waste:	No
Active Site Fed-Reg Treatment Storage and Disposal Facility:	Not reported
Active Site Converter Treatment storage and Disposal Facility:	Not reported
Active Site State-Reg Treatment Storage and Disposal Facility:	Not reported
Active Site State-Reg Handler:	---
Federal Facility Indicator:	Not reported
Hazardous Secondary Material Indicator:	N
Sub-Part K Indicator:	Not reported
Commercial TSD Indicator:	No
Treatment Storage and Disposal Type:	Not reported
2018 GPRA Permit Baseline:	Not on the Baseline
2018 GPRA Renewals Baseline:	Not on the Baseline
Permit Renewals Workload Universe:	Not reported
Permit Workload Universe:	Not reported
Permit Progress Universe:	Not reported
Post-Closure Workload Universe:	Not reported
Closure Workload Universe:	Not reported
202 GPRA Corrective Action Baseline:	No
Corrective Action Workload Universe:	No
Subject to Corrective Action Universe:	No
Non-TSDs Where RCRA CA has Been Imposed Universe:	No
TSDs Potentially Subject to CA Under 3004 (u)/(v) Universe:	No

Map ID
Direction
Distance
Elevation

MAP FINDINGS

Site

Database(s)

EDR ID Number
EPA ID Number

MOCTEZUMAS AUTO DISMANTLER (Continued)

1024859678

TSDFs Only Subject to CA under Discretionary Auth Universe: No
Corrective Action Priority Ranking: No NCAPS ranking
Environmental Control Indicator: No
Institutional Control Indicator: No
Human Exposure Controls Indicator: N/A
Groundwater Controls Indicator: N/A
Operating TSDF Universe: Not reported
Full Enforcement Universe: Not reported
Significant Non-Complier Universe: No
Unaddressed Significant Non-Complier Universe: No
Addressed Significant Non-Complier Universe: No
Significant Non-Complier With a Compliance Schedule Universe: No
Financial Assurance Required: Not reported
Handler Date of Last Change: 2018-09-07 19:35:54.0
Recognized Trader-Importer: No
Recognized Trader-Exporter: No
Importer of Spent Lead Acid Batteries: No
Exporter of Spent Lead Acid Batteries: No
Recycler Activity Without Storage: No
Manifest Broker: No
Sub-Part P Indicator: No

Handler - Owner Operator:

Owner/Operator Indicator: Owner
Owner/Operator Name: ANTONIO MOCTEZUMA
Legal Status: Other
Date Became Current: Not reported
Date Ended Current: Not reported
Owner/Operator Address: 5323 ELVIN ST
Owner/Operator City,State,Zip: STOCKTON, CA 95215-0000
Owner/Operator Telephone: 209-649-4975
Owner/Operator Telephone Ext: Not reported
Owner/Operator Fax: Not reported
Owner/Operator Email: Not reported

Owner/Operator Indicator: Operator
Owner/Operator Name: ANTONIO MOCTEZUMA
Legal Status: Other
Date Became Current: Not reported
Date Ended Current: Not reported
Owner/Operator Address: 1679 S UNION ST
Owner/Operator City,State,Zip: STOCKTON, CA 95206
Owner/Operator Telephone: 209-292-8113
Owner/Operator Telephone Ext: Not reported
Owner/Operator Fax: Not reported
Owner/Operator Email: Not reported

Historic Generators:

Receive Date: 2017-04-26 00:00:00.0
Handler Name: MOCTEZUMAS AUTO DISMANTLER
Federal Waste Generator Description: Not a generator, verified
State District Owner: Not reported
Large Quantity Handler of Universal Waste: No
Recognized Trader Importer: No
Recognized Trader Exporter: No

Map ID
Direction
Distance
Elevation

MAP FINDINGS

Site

Database(s)

EDR ID Number
EPA ID Number

MOCTEZUMAS AUTO DISMANTLER (Continued)

1024859678

Spent Lead Acid Battery Importer: No
Spent Lead Acid Battery Exporter: No
Current Record: Yes
Non Storage Recycler Activity: Not reported
Electronic Manifest Broker: Not reported

List of NAICS Codes and Descriptions:

NAICS Code: 44131
NAICS Description: AUTOMOTIVE PARTS AND ACCESSORIES STORES

Facility Has Received Notices of Violation:

No Violations Found:

Evaluation Action Summary:

No Evaluations Found:

S238
WSW
< 1/8
0.075 mi.
394 ft.

QUIKRETE NORTHERN CALIF
819 S STANISLAUS ST
STOCKTON, CA 95206
Site 2 of 10 in cluster S

UST U004260295
N/A

Relative:
Lower
Actual:
17 ft.

UST SAN JOAQUIN:
Name: QUIKRETE NORTHERN CALIF
Address: 819 S STANISLAUS ST
City,State,Zip: STOCKTON, CA 95206
Region: SJ
Facility Id: FA0004574
Mail Address: 819 S STANISLAUS ST
Mail Address 2: Not reported
Mail Care of: Not reported
Mail City,St,Zip: STOCKTON, CA 95206

Tank Rec ID: Not reported
Tank Number: 1
Tank Status: 02 - Inactive, non-billable
Tank Capacity: 0
Product Type Desc: 09 - OTHER PETROLEUM
Program Element: 2380
Decode for Program Element: 2380 - ADDITIONAL EXISTING UST - obsolete
Chemical Form: (none)
CAS#: Not reported
CERS ID: Not reported
Cross Ref Tank ID: Not reported
LEA ID: 9
Common Name: Not reported
Date Installed: Not reported
Date of Closure: Not reported
Latitude: Not reported
Longitude: Not reported

MAP FINDINGS

Map ID
 Direction
 Distance
 Elevation

Site

Database(s)

EDR ID Number
 EPA ID Number

S239
WSW
< 1/8
0.075 mi.
394 ft.

VALLEY CRETE, INC
819 S STANISLAUS
STOCKTON, CA 95206

Site 3 of 10 in cluster S

SWEEPS UST **S101593044**
CA FID UST **N/A**

Relative: SWEEPS UST:
Lower Name: VALLEY CRETE, INC
 Address: 819 S STANISLAUS
Actual: City: STOCKTON
17 ft. Status: Active
 Comp Number: 1009
 Number: 1
 Board Of Equalization: 44-024487
 Referral Date: 11-18-92
 Action Date: 11-18-92
 Created Date: 06-29-88
 Owner Tank Id: 001
 SWRCB Tank Id: 39-000-001009-000001
 Tank Status: A
 Capacity: 2000
 Active Date: 11-18-92
 Tank Use: M.V. FUEL
 STG: P
 Content: DIESEL
 Number Of Tanks: 1

CA FID UST:
 Facility ID: 39001448
 Regulated By: UTNKA
 Regulated ID: Not reported
 Cortese Code: Not reported
 SIC Code: Not reported
 Facility Phone: 2094663156
 Mail To: Not reported
 Mailing Address: 819 S STANISLAUS
 Mailing Address 2: Not reported
 Mailing City,St,Zip: STOCKTON 95206
 Contact: Not reported
 Contact Phone: Not reported
 DUNS Number: Not reported
 NPDES Number: Not reported
 EPA ID: Not reported
 Comments: Not reported
 Status: Active

M240
North
< 1/8
0.075 mi.
394 ft.

SOUTHERN PACIFIC TRANSPORT CO
1004 E LINDSAY ST
STOCKTON, CA 95205

Site 19 of 35 in cluster M

SWEEPS UST **S101593261**
CA FID UST **N/A**

Relative: SWEEPS UST:
Higher Name: SOUTHERN PACIFIC TRANSPORT CO
 Address: 1004 E LINDSAY ST
Actual: City: STOCKTON
19 ft. Status: Not reported
 Comp Number: 1929
 Number: Not reported

Map ID
Direction
Distance
Elevation

MAP FINDINGS

Site

Database(s)

EDR ID Number
EPA ID Number

SOUTHERN PACIFIC TRANSPORT CO (Continued)

S101593261

Board Of Equalization: Not reported
Referral Date: Not reported
Action Date: Not reported
Created Date: Not reported
Owner Tank Id: Not reported
SWRCB Tank Id: 39-000-001929-000001
Tank Status: Not reported
Capacity: 1000
Active Date: Not reported
Tank Use: M.V. FUEL
STG: PRODUCT
Content: LEADED
Number Of Tanks: 2

Name: SOUTHERN PACIFIC TRANSPORT CO
Address: 1004 E LINDSAY ST
City: STOCKTON
Status: Not reported
Comp Number: 1929
Number: Not reported
Board Of Equalization: Not reported
Referral Date: Not reported
Action Date: Not reported
Created Date: Not reported
Owner Tank Id: Not reported
SWRCB Tank Id: 39-000-001929-000002
Tank Status: Not reported
Capacity: 1000
Active Date: Not reported
Tank Use: M.V. FUEL
STG: PRODUCT
Content: PETROLEUM
Number Of Tanks: Not reported

CA FID UST:

Facility ID: 39003581
Regulated By: UTKNI
Regulated ID: Not reported
Cortese Code: Not reported
SIC Code: Not reported
Facility Phone: 4155412385
Mail To: Not reported
Mailing Address: 1 MARKET PLAZA
Mailing Address 2: Not reported
Mailing City,St,Zip: STOCKTON 95205
Contact: Not reported
Contact Phone: Not reported
DUNs Number: Not reported
NPDES Number: Not reported
EPA ID: Not reported
Comments: Not reported
Status: Inactive

MAP FINDINGS

Map ID
 Direction
 Distance
 Elevation

Site

Database(s)

EDR ID Number
 EPA ID Number

M241
North
< 1/8
0.075 mi.
394 ft.

SOUTHERN PACIFIC TRANSPORTATIO
1004 E LINDSAY ST
STOCKTON, CA 95205
Site 20 of 35 in cluster M

UST **U004260697**
N/A

Relative:
Higher
Actual:
19 ft.

UST SAN JOAQUIN:

Name: SOUTHERN PACIFIC TRANSPORTATIO
 Address: 1004 E LINDSAY ST
 City,State,Zip: STOCKTON, CA 95205
 Region: SJ
 Facility Id: FA0005776
 Mail Address: 1 MARKET PLAZA ROOM 1007
 Mail Address 2: Not reported
 Mail Care of: SOUTHERN PACIFIC RAILROAD
 Mail City,St,Zip: SAN FRANCISCO, CA 95104

Tank Rec ID: Not reported
 Tank Number: 1
 Tank Status: 02 - Inactive, non-billable
 Tank Capacity: 1000
 Product Type Desc: 09 - OTHER PETROLEUM
 Program Element: 2380
 Decode for Program Element: 2380 - ADDITIONAL EXISTING UST - obsolete
 Chemical Form: (none)
 CAS#: Not reported
 CERS ID: Not reported
 Cross Ref Tank ID: Not reported
 LEA ID: 9
 Common Name: Not reported
 Date Installed: Not reported
 Date of Closure: Not reported
 Latitude: Not reported
 Longitude: Not reported

Tank Rec ID: Not reported
 Tank Number: 2
 Tank Status: 02 - Inactive, non-billable
 Tank Capacity: 1000
 Product Type Desc: 09 - OTHER PETROLEUM
 Program Element: 2380
 Decode for Program Element: 2380 - ADDITIONAL EXISTING UST - obsolete
 Chemical Form: (none)
 CAS#: Not reported
 CERS ID: Not reported
 Cross Ref Tank ID: Not reported
 LEA ID: 9
 Common Name: Not reported
 Date Installed: Not reported
 Date of Closure: Not reported
 Latitude: Not reported
 Longitude: Not reported

Map ID
 Direction
 Distance
 Elevation

MAP FINDINGS

Site

Database(s)

EDR ID Number
 EPA ID Number

X242
WNW
 < 1/8
 0.075 mi.
 396 ft.

BRYNER PROPERTY
704 E HAZELTON AVE
STOCKTON, CA 95205
 Site 1 of 2 in cluster X

UST **U004023424**
 N/A

Relative:
Lower
Actual:
 17 ft.

UST SAN JOAQUIN:
 Name: BRYNER PROPERTY
 Address: 704 E HAZELTON AVE
 City,State,Zip: STOCKTON, CA 95205
 Region: SJ
 Facility Id: FA0007500
 Mail Address: 704 E HAZELTON
 Mail Address 2: Not reported
 Mail Care of: BEVANDA, J - AGENT
 Mail City,St,Zip: STOCKTON, CA 95205

 Tank Rec ID: Not reported
 Tank Number: 1
 Tank Status: 02 - Inactive, non-billable
 Tank Capacity: 1000
 Product Type Desc: 09 - OTHER PETROLEUM
 Program Element: 2380
 Decode for Program Element: 2380 - ADDITIONAL EXISTING UST - obsolete
 Chemical Form: (none)
 CAS#: Not reported
 CERS ID: Not reported
 Cross Ref Tank ID: Not reported
 LEA ID: 9
 Common Name: Not reported
 Date Installed: Not reported
 Date of Closure: Not reported
 Latitude: Not reported
 Longitude: Not reported

U243
NNW
 < 1/8
 0.075 mi.
 397 ft.

CITY OF STOCKTON
25 N GRANT ST
STOCKTON, CA 95202
 Site 2 of 18 in cluster U

RCRA NonGen / NLR **1025862274**
CAC003042980

Relative:
Higher
Actual:
 18 ft.

RCRA Listings:
 Date Form Received by Agency: 2019-11-13 00:00:00.0
 Handler Name: CITY OF STOCKTON
 Handler Address: 25 N GRANT ST
 Handler City,State,Zip: STOCKTON, CA 95202-3133
 EPA ID: CAC003042980
 Contact Name: AMANDA THOMAS
 Contact Address: 425 N EL DORADO ST
 Contact City,State,Zip: STOCKTON, CA 95202-1951
 Contact Telephone: 209-937-7540
 Contact Fax: Not reported
 Contact Email: PROJECT@ETABATEMENT.COM
 Contact Title: Not reported
 EPA Region: 09
 Land Type: Not reported
 Federal Waste Generator Description: Not a generator, verified
 Non-Notifier: Not reported
 Biennial Report Cycle: Not reported
 Accessibility: Not reported

Map ID
 Direction
 Distance
 Elevation

MAP FINDINGS

Site

Database(s)

EDR ID Number
 EPA ID Number

CITY OF STOCKTON (Continued)

1025862274

Active Site Indicator:	Not reported
State District Owner:	Not reported
State District:	Not reported
Mailing Address:	425 N EL DORADO ST
Mailing City,State,Zip:	STOCKTON, CA 95202-1951
Owner Name:	CITY OF STOCKTON
Owner Type:	Other
Operator Name:	AMANDA THOMAS
Operator Type:	Other
Short-Term Generator Activity:	No
Importer Activity:	No
Mixed Waste Generator:	No
Transporter Activity:	No
Transfer Facility Activity:	No
Recycler Activity with Storage:	No
Small Quantity On-Site Burner Exemption:	No
Smelting Melting and Refining Furnace Exemption:	No
Underground Injection Control:	No
Off-Site Waste Receipt:	No
Universal Waste Indicator:	No
Universal Waste Destination Facility:	No
Federal Universal Waste:	No
Active Site Fed-Reg Treatment Storage and Disposal Facility:	Not reported
Active Site Converter Treatment storage and Disposal Facility:	Not reported
Active Site State-Reg Treatment Storage and Disposal Facility:	Not reported
Active Site State-Reg Handler:	---
Federal Facility Indicator:	Not reported
Hazardous Secondary Material Indicator:	N
Sub-Part K Indicator:	Not reported
Commercial TSD Indicator:	No
Treatment Storage and Disposal Type:	Not reported
2018 GPRA Permit Baseline:	Not on the Baseline
2018 GPRA Renewals Baseline:	Not on the Baseline
Permit Renewals Workload Universe:	Not reported
Permit Workload Universe:	Not reported
Permit Progress Universe:	Not reported
Post-Closure Workload Universe:	Not reported
Closure Workload Universe:	Not reported
202 GPRA Corrective Action Baseline:	No
Corrective Action Workload Universe:	No
Subject to Corrective Action Universe:	No
Non-TSDs Where RCRA CA has Been Imposed Universe:	No
TSDs Potentially Subject to CA Under 3004 (u)/(v) Universe:	No
TSDs Only Subject to CA under Discretionary Auth Universe:	No
Corrective Action Priority Ranking:	No NCAPS ranking
Environmental Control Indicator:	No
Institutional Control Indicator:	No
Human Exposure Controls Indicator:	N/A
Groundwater Controls Indicator:	N/A
Operating TSDF Universe:	Not reported
Full Enforcement Universe:	Not reported
Significant Non-Complier Universe:	No
Unaddressed Significant Non-Complier Universe:	No
Addressed Significant Non-Complier Universe:	No
Significant Non-Complier With a Compliance Schedule Universe:	No
Financial Assurance Required:	Not reported
Handler Date of Last Change:	2019-11-22 19:28:44.0

Map ID
Direction
Distance
Elevation

MAP FINDINGS

Site

Database(s)

EDR ID Number
EPA ID Number

CITY OF STOCKTON (Continued)

1025862274

Recognized Trader-Importer: No
Recognized Trader-Exporter: No
Importer of Spent Lead Acid Batteries: No
Exporter of Spent Lead Acid Batteries: No
Recycler Activity Without Storage: No
Manifest Broker: No
Sub-Part P Indicator: No

Handler - Owner Operator:

Owner/Operator Indicator: Owner
Owner/Operator Name: CITY OF STOCKTON
Legal Status: Other
Date Became Current: Not reported
Date Ended Current: Not reported
Owner/Operator Address: 425 N EL DORADO ST
Owner/Operator City,State,Zip: STOCKTON, CA 95202-1951
Owner/Operator Telephone: 209-937-7540
Owner/Operator Telephone Ext: Not reported
Owner/Operator Fax: Not reported
Owner/Operator Email: Not reported

Owner/Operator Indicator: Operator
Owner/Operator Name: AMANDA THOMAS
Legal Status: Other
Date Became Current: Not reported
Date Ended Current: Not reported
Owner/Operator Address: 425 N EL DORADO ST
Owner/Operator City,State,Zip: STOCKTON, CA 95202-1951
Owner/Operator Telephone: 209-937-7540
Owner/Operator Telephone Ext: Not reported
Owner/Operator Fax: Not reported
Owner/Operator Email: Not reported

Historic Generators:

Receive Date: 2019-11-13 00:00:00.0
Handler Name: CITY OF STOCKTON
Federal Waste Generator Description: Not a generator, verified
State District Owner: Not reported
Large Quantity Handler of Universal Waste: No
Recognized Trader Importer: No
Recognized Trader Exporter: No
Spent Lead Acid Battery Importer: No
Spent Lead Acid Battery Exporter: No
Current Record: Yes
Non Storage Recycler Activity: Not reported
Electronic Manifest Broker: Not reported

List of NAICS Codes and Descriptions:

NAICS Code: 56291
NAICS Description: REMEDIATION SERVICES

Facility Has Received Notices of Violation:

No Violations Found:

Map ID
Direction
Distance
Elevation

MAP FINDINGS

Site

Database(s)

EDR ID Number
EPA ID Number

CITY OF STOCKTON (Continued)

1025862274

Evaluation Action Summary:

No Evaluations Found:

S244
West
< 1/8
0.075 mi.
398 ft.

CONCRETE INC - STKN-STANISLAUS
749 S STANISLAUS ST
STOCKTON, CA 95206

UST U004260996
N/A

Site 4 of 10 in cluster S

Relative:
Lower

UST SAN JOAQUIN:

Actual:
17 ft.

Name: CONCRETE INC - STKN-STANISLAUS
Address: 749 S STANISLAUS ST
City,State,Zip: STOCKTON, CA 95206
Region: SJ
Facility Id: FA0009775
Mail Address: PO BOX 66001
Mail Address 2: Not reported
Mail Care of: Not reported
Mail City,St,Zip: STOCKTON, CA 95206

Tank Rec ID: Not reported
Tank Number: 1
Tank Status: 02 - Inactive, non-billable
Tank Capacity: 5000
Product Type Desc: 03 - DIESEL
Program Element: 2380
Decode for Program Element: 2380 - ADDITIONAL EXISTING UST - obsolete
Chemical Form: (none)
CAS#: Not reported
CERS ID: Not reported
Cross Ref Tank ID: Not reported
LEA ID: 9
Common Name: Not reported
Date Installed: Not reported
Date of Closure: Not reported
Latitude: 37.9462853130
Longitude: -121.2806353820

Tank Rec ID: Not reported
Tank Number: 2
Tank Status: 02 - Inactive, non-billable
Tank Capacity: 5000
Product Type Desc: 09 - OTHER PETROLEUM
Program Element: 2380
Decode for Program Element: 2380 - ADDITIONAL EXISTING UST - obsolete
Chemical Form: (none)
CAS#: Not reported
CERS ID: Not reported
Cross Ref Tank ID: Not reported
LEA ID: 9
Common Name: Not reported
Date Installed: Not reported
Date of Closure: Not reported
Latitude: 37.9462853130
Longitude: -121.2806353820

Map ID
Direction
Distance
Elevation

MAP FINDINGS

Site

Database(s)

EDR ID Number
EPA ID Number

CONCRETE INC - STKN-STANISLAUS (Continued)

U004260996

Tank Rec ID: Not reported
Tank Number: 3
Tank Status: 02 - Inactive, non-billable
Tank Capacity: 2000
Product Type Desc: 1a - REGULAR UNLEADED
Program Element: 2380
Decode for Program Element: 2380 - ADDITIONAL EXISTING UST - obsolete
Chemical Form: (none)
CAS#: Not reported
CERS ID: Not reported
Cross Ref Tank ID: Not reported
LEA ID: 10
Common Name: Not reported
Date Installed: Not reported
Date of Closure: Not reported
Latitude: 37.9462853130
Longitude: -121.2806353820

S245
West
< 1/8
0.075 mi.
398 ft.

CONCRET, INC
749 STANISLAUS ST
STOCKTON, CA 95206

Site 5 of 10 in cluster S

LUST **S101302826**
Cortese **N/A**
HIST CORTESE
CERS

Relative:
Lower

Actual:
17 ft.

LUST:
Name: CONCRET, INC
Address: 749 STANISLAUS ST
City,State,Zip: STOCKTON, CA 95206
Lead Agency: SAN JOAQUIN COUNTY
Case Type: LUST Cleanup Site
Geo Track: http://geotracker.waterboards.ca.gov/profile_report.asp?global_id=T0607700655
Global Id: T0607700655
Latitude: 37.9471704
Longitude: -121.2800939
Status: Completed - Case Closed
Status Date: 08/09/1994
Case Worker: Not reported
RB Case Number: 390827
Local Agency: Not reported
File Location: Not reported
Local Case Number: 6342
Potential Media Affect: Soil
Potential Contaminants of Concern: Diesel
Site History: Not reported

LUST:
Global Id: T0607700655
Contact Type: Regional Board Caseworker
Contact Name: Alan Buehler
Organization Name: CENTRAL VALLEY RWQCB (REGION 5S)
Address: 11020 SUN CENTER DRIVE #200
City: RANCHO CORDOVA
Email: alan.buehler@waterboards.ca.gov
Phone Number: Not reported

LUST:
Global Id: T0607700655
Action Type: Other

Map ID
Direction
Distance
Elevation

MAP FINDINGS

Site

Database(s)

EDR ID Number
EPA ID Number

CONCRET, INC (Continued)

S101302826

Date: 03/01/1994
Action: Leak Discovery

Global Id: T0607700655
Action Type: Other
Date: 03/01/1994
Action: Leak Reported

LUST:

Global Id: T0607700655
Status: Open - Case Begin Date
Status Date: 03/01/1994

Global Id: T0607700655
Status: Completed - Case Closed
Status Date: 08/09/1994

LUST REG 5:

Name: CONCRET, INC
Address: 749 STANISLAUS ST
City: STOCKTON
Region: 5
Status: Case Closed
Case Number: 390827
Case Type: Soil only
Substance: DIESEL
Staff Initials: JLB
Lead Agency: Local
Program: LUST
MTBE Code: N/A

CORTESE:

Name: CONCRET, INC
Address: 749 STANISLAUS ST
City,State,Zip: STOCKTON, CA 95206
Region: CORTESE
Envirostor Id: Not reported
Global ID: T0607700655
Site/Facility Type: LUST CLEANUP SITE
Cleanup Status: COMPLETED - CASE CLOSED
Status Date: Not reported
Site Code: Not reported
Latitude: Not reported
Longitude: Not reported
Owner: Not reported
Enf Type: Not reported
Swat R: Not reported
Flag: active
Order No: Not reported
Waste Discharge System No: Not reported
Effective Date: Not reported
Region 2: Not reported
WID Id: Not reported
Solid Waste Id No: Not reported
Waste Management Uit Name: Not reported

Map ID
Direction
Distance
Elevation

MAP FINDINGS

Site

Database(s)

EDR ID Number
EPA ID Number

CONCRET, INC (Continued)

S101302826

File Name: Active Open

HIST CORTESE:

edr_fname: CONCRET, INC
edr_fadd1: 749 STANISLAUS
City,State,Zip: STOCKTON, CA 95206
Region: CORTESE
Facility County Code: 39
Reg By: LTNKA
Reg Id: 390827

CERS:

Name: CONCRET, INC
Address: 749 STANISLAUS ST
City,State,Zip: STOCKTON, CA 95206
Site ID: 252487
CERS ID: T0607700655
CERS Description: Leaking Underground Storage Tank Cleanup Site

Affiliation:

Affiliation Type Desc: Regional Board Caseworker
Entity Name: Alan Buehler - CENTRAL VALLEY RWQCB (REGION 5S)
Entity Title: Not reported
Affiliation Address: 11020 SUN CENTER DRIVE #200
Affiliation City: RANCHO CORDOVA
Affiliation State: CA
Affiliation Country: Not reported
Affiliation Zip: Not reported
Affiliation Phone: Not reported

**L246
NW
< 1/8
0.077 mi.
408 ft.**

**BETTER BUY MARKET
704 E SONORA ST
STOCKTON, CA 95203
Site 2 of 5 in cluster L**

**SWEEPS UST S101625458
CA FID UST N/A**

**Relative:
Higher
Actual:
18 ft.**

SWEEPS UST:
Name: BETTER BUY MARKET
Address: 704 E SONORA ST
City: STOCKTON
Status: Not reported
Comp Number: 2305
Number: Not reported
Board Of Equalization: Not reported
Referral Date: Not reported
Action Date: Not reported
Created Date: Not reported
Owner Tank Id: Not reported
SWRCB Tank Id: 39-000-002305-000001
Tank Status: Not reported
Capacity: 1
Active Date: Not reported
Tank Use: UNKNOWN
STG: PRODUCT
Content: Not reported
Number Of Tanks: 1

Map ID
Direction
Distance
Elevation

MAP FINDINGS

Site

Database(s)

EDR ID Number
EPA ID Number

BETTER BUY MARKET (Continued)

S101625458

CA FID UST:
Facility ID: 39003726
Regulated By: UTKNI
Regulated ID: Not reported
Cortese Code: Not reported
SIC Code: Not reported
Facility Phone: Not reported
Mail To: Not reported
Mailing Address: 704 E SONORA ST
Mailing Address 2: Not reported
Mailing City,St,Zip: STOCKTON 95203
Contact: Not reported
Contact Phone: Not reported
DUNS Number: Not reported
NPDES Number: Not reported
EPA ID: Not reported
Comments: Not reported
Status: Inactive

**L247
NW
< 1/8
0.077 mi.
408 ft.**

**SONORA MARKET
704 E SONORA ST
STOCKTON, CA 95205
Site 3 of 5 in cluster L**

**UST U004260122
N/A**

**Relative:
Higher
Actual:
18 ft.**

UST SAN JOAQUIN:
Name: SONORA MARKET
Address: 704 E SONORA ST
City,State,Zip: STOCKTON, CA 95205
Region: SJ
Facility Id: FA0002528
Mail Address: 704 E SONORA ST
Mail Address 2: Not reported
Mail Care of: GHALEB, ALI A
Mail City,St,Zip: STOCKTON, CA 95205

Tank Rec ID: Not reported
Tank Number: 1
Tank Status: 02 - Inactive, non-billable
Tank Capacity: 0
Product Type Desc: 1a - REGULAR UNLEADED
Program Element: 2380
Decode for Program Element: 2380 - ADDITIONAL EXISTING UST - obsolete
Chemical Form: (none)
CAS#: Not reported
CERS ID: Not reported
Cross Ref Tank ID: Not reported
LEA ID: 10
Common Name: Not reported
Date Installed: Not reported
Date of Closure: Not reported
Latitude: 37.9500056999
Longitude: -121.2806370571

Map ID
Direction
Distance
Elevation

MAP FINDINGS

Site

Database(s)

EDR ID Number
EPA ID Number

L248
NW
< 1/8
0.077 mi.
408 ft.
BETTER BUY MARKET
704 E SONORA ST
STOCKTON, CA 95203
Site 4 of 5 in cluster L

HIST UST **U001603265**
N/A

Relative:
Higher
Actual:
18 ft.

HIST UST:
Name: BETTER BUY MARKET
Address: 704 E SONORA ST
City,State,Zip: STOCKTON, CA 95203
File Number: 0002FD8B
URL: <http://geotracker.waterboards.ca.gov/ustpdfs/pdf/0002FD8B.pdf>
Region: STATE
Facility ID: 00000058008
Facility Type: Other
Other Type: GROLER
Contact Name: Not reported
Telephone: 2094620629
Owner Name: JAMES MICHAEL
Owner Address: 704 E. SONORA ST.
Owner City,St,Zip: STOCKTON, CA 95203
Total Tanks: 0001

Tank Num: 001
Container Num: 1
Year Installed: Not reported
Tank Capacity: 00000000
Tank Used for: PRODUCT
Type of Fuel: 06
Container Construction Thickness: Not reported
Leak Detection: None

[Click here for Geo Tracker PDF:](#)

U249
NNW
< 1/8
0.078 mi.
412 ft.
FINISHMASTER, INC. #236
27 S GRANT ST
STOCKTON, CA 95202
Site 3 of 18 in cluster U

CERS HAZ WASTE **S121760056**
CERS **N/A**

Relative:
Higher
Actual:
18 ft.

CERS HAZ WASTE:
Name: FINISHMASTER, INC. #236
Address: 27 S GRANT ST
City,State,Zip: STOCKTON, CA 95202
Site ID: 30207
CERS ID: 10138141
CERS Description: Hazardous Waste Generator

CERS:
Name: FINISHMASTER, INC. #236
Address: 27 S GRANT ST
City,State,Zip: STOCKTON, CA 95202
Site ID: 30207
CERS ID: 10138141
CERS Description: Chemical Storage Facilities

Violations:
Site ID: 30207
Site Name: FinishMaster, Inc. #236
Violation Date: 3/15/2019

Map ID
Direction
Distance
Elevation

MAP FINDINGS

Site

Database(s)

EDR ID Number
EPA ID Number

FINISHMASTER, INC. #236 (Continued)

S121760056

Citation: HSC 6.95 25508(a)(1) - California Health and Safety Code, Chapter 6.95, Section(s) 25508(a)(1)

Violation Description: Failure to establish and electronically submit an adequate training program in safety procedures in the event of a release or threatened release of a hazardous material.

Violation Notes: Returned to compliance on 04/08/2019. The training program lacks the frequency of training (initial and annual refresher training), safety procedures in the event of a release or threatened release of a hazardous material, familiarity with the emergency response plans and procedures, immediate notification contacts to the appropriate local emergency repose personnel and the Environmental Health Department, procedures for the mitigation of a release or threatened release to minimize any potential harm or damage to persons, property, or the environment. Training programs for all employees and annual training, including refresher courses, shall include safety procedures for the event of a release or threatened release of a hazardous material, including, but not limited to, familiarity with the facility's emergency response plans and procedures. These training programs may take into consideration of each employee. Immediately prepare or update the facility's training program, log into the California Environmental Reporting S

Violation Division: San Joaquin County Environmental Health
Violation Program: HMRRP
Violation Source: CERS

Site ID: 30207
Site Name: FinishMaster, Inc. #236
Violation Date: 3/15/2019
Citation: HSC 6.95 25508(a)(1) - California Health and Safety Code, Chapter 6.95, Section(s) 25508(a)(1)

Violation Description: Failure to establish and electronically submit an adequate emergency response plan and procedures for a release or threatened release of a hazardous material.

Violation Notes: Returned to compliance on 04/08/2019. The emergency response procedures were lacking. The phone number for the Local Unified Program Agency, 209-468-3420 has not been identified. A business plan shall include the following emergency response procedures for a release or threatened release of hazardous materials, including, but not limited to, the following: - Immediate notification of local emergency personnel and the Environmental Health Department (EHD) - Procedures for the mitigation of a release or threatened release to minimize any potential harm or damage to persons, property, or the environment - Evacuation plans and procedures, including immediate notice, for the site Immediately log into the California Environmental Reporting System (CERS) at <http://cers.calepa.ca.gov/>, upload the correct or updated information, and submit to the EHD for approval.

Violation Division: San Joaquin County Environmental Health
Violation Program: HMRRP
Violation Source: CERS

Site ID: 30207
Site Name: FinishMaster, Inc. #236
Violation Date: 3/15/2019
Citation: HSC 6.95 25508(a)(1) - California Health and Safety Code, Chapter 6.95, Section(s) 25508(a)(1)

Violation Description: Failure to complete and electronically submit hazardous material inventory information for all reportable hazardous materials on site

Map ID
Direction
Distance
Elevation

MAP FINDINGS

Site

Database(s)

EDR ID Number
EPA ID Number

FINISHMASTER, INC. #236 (Continued)

S121760056

Violation Notes: at or above reportable quantities.
Returned to compliance on 04/08/2019. One 55 gallon drum of flammable gun cleaner was found on site that has not been reported. Any material that meets or exceeds the reportable quantity shall be reported in the facility's business plan. Immediately log into the California Environmental Reporting System (CERS) at <http://cers.calepa.ca.gov/>, add the materials to the hazardous material inventory, and submit to the EHD for approval.

Violation Division: San Joaquin County Environmental Health
Violation Program: HMRRP
Violation Source: CERS

Site ID: 30207
Site Name: FinishMaster, Inc. #236
Violation Date: 3/15/2019
Citation: HSC 6.95 25508.2 - California Health and Safety Code, Chapter 6.95, Section(s) 25508.2

Violation Description: Failure to annually review and electronically certify that the business plan is complete and accurate on or before the annual due date.

Violation Notes: Returned to compliance on 04/08/2019. The business plan information has not been reviewed and resubmitted in the California Environmental Reporting System (CERS) annually by January 15. The hazardous materials inventory shall be submitted by January 15 of each calendar year and may be submitted beginning November 1 of the previous year. Immediately log into the CERS at <http://cers.calepa.ca.gov/>, enter the correct or updated information, and submit to the EHD for approval.

Violation Division: San Joaquin County Environmental Health
Violation Program: HMRRP
Violation Source: CERS

Site ID: 30207
Site Name: FinishMaster, Inc. #236
Violation Date: 3/15/2019
Citation: HSC 6.95 25508(a)(1) - California Health and Safety Code, Chapter 6.95, Section(s) 25508(a)(1)

Violation Description: Failure to complete and electronically submit a site map with all required content.

Violation Notes: Returned to compliance on 04/08/2019. The map does not show access and exit points (street access to the facility). A site map shall contain a north orientation, loading areas, internal roads, adjacent streets, storm and sewer drains, access and exit points, emergency shutoffs, evacuation staging areas, hazardous material handling and storage areas, and emergency response equipment. If a site map element is not applicable for your facility then list it on the map and label as G NA". Immediately log into the California Environmental Reporting System (CERS) at <http://cers.calepa.ca.gov/>, upload the correct or updated information, and submit to the EHD for approval.

Violation Division: San Joaquin County Environmental Health
Violation Program: HMRRP
Violation Source: CERS

Site ID: 30207
Site Name: FinishMaster, Inc. #236
Violation Date: 1/22/2016
Citation: 22 CCR 12 66262.40(c) - California Code of Regulations, Title 22, Chapter 12, Section(s) 66262.40(c)

Map ID
Direction
Distance
Elevation

MAP FINDINGS

Site

Database(s)

EDR ID Number
EPA ID Number

FINISHMASTER, INC. #236 (Continued)

S121760056

Violation Description: Failure to determine if the waste generated is a hazardous waste and to maintain analysis results for three years.

Violation Notes: Returned to compliance on 02/20/2016. According to Marina Moreno, used absorbent for spill control is thrown in the dumpster. Any person who generates a waste shall determine if the waste is a hazardous waste. Immediately stop disposal of used absorbent in the dumpster, make a hazardous waste determination for the used absorbent, and manage it according to the Title 22 hazardous waste regulations. Submit a statement and supporting documentation explaining how this waste was managed.

Violation Division: San Joaquin County Environmental Health
Violation Program: HW
Violation Source: CERS

Evaluation:

Eval General Type: Compliance Evaluation Inspection
Eval Date: 01-22-2016
Violations Found: Yes
Eval Type: Routine done by local agency
Eval Notes: Complete and submit a copy of the Return to Compliance Certification form to the EHD with a statement documenting the corrective actions that have been or will be taken for each violation, and any supporting paperwork, by February 21, 2016. Notes: A verbal consent to inspect, photograph and take sample was given by Marina Moreno, Branch Manager. Discussed storage time, training, hazardous waste labeling and hazardous waste determination. Provided: Return to Compliance Certification form, modified contingency plan, hazardous waste labels and labeling requirements, and a list of free CUPA courses. Waste Streams: paint waste solvent, waterborne, used absorbent, Reviewed Documents: 3 years of disposal records The following are not violations: #103- No modified contingency plan An emergency coordinator and modified contingency plan information is lacking. There must be at least one emergency coordinator on site or on call to coordinate emergency response [Truncated]

Eval Division: San Joaquin County Environmental Health
Eval Program: HW
Eval Source: CERS

Eval General Type: Compliance Evaluation Inspection
Eval Date: 03-15-2019
Violations Found: Yes
Eval Type: Routine done by local agency
Eval Notes: Complete and submit a copy of the Return to Compliance Certification form to the EHD with a statement documenting the corrective actions that have been or will be taken for each violation, and any supporting paperwork, within 30 days of receiving the completed inspection report. Facility does not have internal roads and this element was not addressed on the site map. Please address this by either writing G NAG for not applicable or a statement that says the element is not on site. Please correct this by the next submittal. Starting September 1, 2018, all in-office CERS help will be provided at EHD hourly rate (\$152). To schedule an appointment, please call (209) 468-3420.

Eval Division: San Joaquin County Environmental Health
Eval Program: HMRRP
Eval Source: CERS

Enforcement Action:

Map ID
Direction
Distance
Elevation

MAP FINDINGS

Site

Database(s)

EDR ID Number
EPA ID Number

FINISHMASTER, INC. #236 (Continued)

S121760056

Site ID: 30207
Site Name: FinishMaster, Inc. #236
Site Address: 27 S GRANT ST
Site City: STOCKTON
Site Zip: 95202
Enf Action Date: 01-22-2016
Enf Action Type: Notice of Violation (Unified Program)
Enf Action Description: Notice of Violation Issued by the Inspector at the Time of Inspection
Enf Action Notes: Not reported
Enf Action Division: San Joaquin County Environmental Health
Enf Action Program: HW
Enf Action Source: CERS

Coordinates:

Site ID: 30207
Facility Name: FinishMaster, Inc. #236
Env Int Type Code: HWG
Program ID: 10138141
Coord Name: Not reported
Ref Point Type Desc: Center of a facility or station.
Latitude: 37.953680
Longitude: -121.280910

Affiliation:

Affiliation Type Desc: Environmental Contact
Entity Name: Marina Moreno
Entity Title: Not reported
Affiliation Address: 27 S. Grant St.
Affiliation City: Stockton
Affiliation State: CA
Affiliation Country: Not reported
Affiliation Zip: 95202
Affiliation Phone: Not reported

Affiliation Type Desc: Identification Signer
Entity Name: Tim Carter
Entity Title: Manager, National Operations
Affiliation Address: Not reported
Affiliation City: Not reported
Affiliation State: Not reported
Affiliation Country: Not reported
Affiliation Zip: Not reported
Affiliation Phone: Not reported

Affiliation Type Desc: Legal Owner
Entity Name: FinishMaster, Inc.
Entity Title: Not reported
Affiliation Address: 115 West Washington Street Suite 700 South
Affiliation City: Indianapolis
Affiliation State: IN
Affiliation Country: United States
Affiliation Zip: 46204
Affiliation Phone: (317) 263-2014

Affiliation Type Desc: CUPA District
Entity Name: San Joaquin Cnty Env Health

Map ID
Direction
Distance
Elevation

MAP FINDINGS

Site

Database(s)

EDR ID Number
EPA ID Number

FINISHMASTER, INC. #236 (Continued)

S121760056

Entity Title: Not reported
Affiliation Address: 1868 East Hazelton Avenue
Affiliation City: Stockton
Affiliation State: CA
Affiliation Country: Not reported
Affiliation Zip: 95205-6232
Affiliation Phone: (209) 468-3420

Affiliation Type Desc: Operator
Entity Name: FinishMaster Branch #236
Entity Title: Not reported
Affiliation Address: Not reported
Affiliation City: Not reported
Affiliation State: Not reported
Affiliation Country: Not reported
Affiliation Zip: Not reported
Affiliation Phone: (209) 466-6934

Affiliation Type Desc: Parent Corporation
Entity Name: FinishMaster, Inc.
Entity Title: Not reported
Affiliation Address: Not reported
Affiliation City: Not reported
Affiliation State: Not reported
Affiliation Country: Not reported
Affiliation Zip: Not reported
Affiliation Phone: Not reported

Affiliation Type Desc: Document Preparer
Entity Name: Jenna Havyer
Entity Title: Not reported
Affiliation Address: Not reported
Affiliation City: Not reported
Affiliation State: Not reported
Affiliation Country: Not reported
Affiliation Zip: Not reported
Affiliation Phone: Not reported

Affiliation Type Desc: Facility Mailing Address
Entity Name: Mailing Address
Entity Title: Not reported
Affiliation Address: 27 S Grant St
Affiliation City: Stockton
Affiliation State: CA
Affiliation Country: Not reported
Affiliation Zip: 95202
Affiliation Phone: Not reported

Map ID
 Direction
 Distance
 Elevation

MAP FINDINGS

Site

Database(s)

EDR ID Number
 EPA ID Number

U250
NNW
 < 1/8
 0.078 mi.
 412 ft.

FINISHMASTER BRANCH # 236
27 S GRANT ST
STOCKTON, CA 95202

RCRA NonGen / NLR

1025868249
CAL000357416

Site 4 of 18 in cluster U

Relative:
Higher
Actual:
18 ft.

<p>RCRA Listings:</p> <p>Date Form Received by Agency:</p> <p>Handler Name:</p> <p>Handler Address:</p> <p>Handler City,State,Zip:</p> <p>EPA ID:</p> <p>Contact Name:</p> <p>Contact Address:</p> <p>Contact City,State,Zip:</p> <p>Contact Telephone:</p> <p>Contact Fax:</p> <p>Contact Email:</p> <p>Contact Title:</p> <p>EPA Region:</p> <p>Land Type:</p> <p>Federal Waste Generator Description:</p> <p>Non-Notifier:</p> <p>Biennial Report Cycle:</p> <p>Accessibility:</p> <p>Active Site Indicator:</p> <p>State District Owner:</p> <p>State District:</p> <p>Mailing Address:</p> <p>Mailing City,State,Zip:</p> <p>Owner Name:</p> <p>Owner Type:</p> <p>Operator Name:</p> <p>Operator Type:</p> <p>Short-Term Generator Activity:</p> <p>Importer Activity:</p> <p>Mixed Waste Generator:</p> <p>Transporter Activity:</p> <p>Transfer Facility Activity:</p> <p>Recycler Activity with Storage:</p> <p>Small Quantity On-Site Burner Exemption:</p> <p>Smelting Melting and Refining Furnace Exemption:</p> <p>Underground Injection Control:</p> <p>Off-Site Waste Receipt:</p> <p>Universal Waste Indicator:</p> <p>Universal Waste Destination Facility:</p> <p>Federal Universal Waste:</p> <p>Active Site Fed-Reg Treatment Storage and Disposal Facility:</p> <p>Active Site Converter Treatment storage and Disposal Facility:</p> <p>Active Site State-Reg Treatment Storage and Disposal Facility:</p> <p>Active Site State-Reg Handler:</p> <p>Federal Facility Indicator:</p> <p>Hazardous Secondary Material Indicator:</p> <p>Sub-Part K Indicator:</p> <p>Commercial TSD Indicator:</p> <p>Treatment Storage and Disposal Type:</p> <p>2018 GPRA Permit Baseline:</p> <p>2018 GPRA Renewals Baseline:</p> <p>Permit Renewals Workload Universe:</p>	<p>2010-10-01 00:00:00.0</p> <p>FINISHMASTER BRANCH # 236</p> <p>27 S GRANT ST</p> <p>STOCKTON, CA 95202-3101</p> <p>CAL000357416</p> <p>ALEX WADLE</p> <p>1380 FOREST PARK CIRCLE</p> <p>LAFAYETTE, CO 80026</p> <p>720-257-7296</p> <p>Not reported</p> <p>AWADLE@KPAONLINE.COM</p> <p>Not reported</p> <p>09</p> <p>Not reported</p> <p>Not a generator, verified</p> <p>Not reported</p> <p>Not reported</p> <p>Not reported</p> <p>Handler Activities</p> <p>Not reported</p> <p>Not reported</p> <p>115 W WASHINGTON ST</p> <p>INDIANAPOLIS, IN 46204</p> <p>FINISHMASTER INC</p> <p>Other</p> <p>ALEX WADLE</p> <p>Other</p> <p>No</p> <p>No</p> <p>No</p> <p>No</p> <p>No</p> <p>No</p> <p>Yes</p> <p>No</p> <p>No</p> <p>No</p> <p>No</p> <p>No</p> <p>No</p> <p>Yes</p> <p>Yes</p> <p>No</p> <p>Not reported</p> <p>Not reported</p> <p>Not reported</p> <p>---</p> <p>Not reported</p> <p>N</p> <p>Not reported</p> <p>No</p> <p>Not reported</p> <p>Not on the Baseline</p> <p>Not on the Baseline</p> <p>Not reported</p>
---	--

Map ID
 Direction
 Distance
 Elevation

MAP FINDINGS

Site

Database(s)

EDR ID Number
 EPA ID Number

FINISHMASTER BRANCH # 236 (Continued)

1025868249

Permit Workload Universe:	Not reported
Permit Progress Universe:	Not reported
Post-Closure Workload Universe:	Not reported
Closure Workload Universe:	Not reported
202 GPRA Corrective Action Baseline:	No
Corrective Action Workload Universe:	No
Subject to Corrective Action Universe:	No
Non-TSDFs Where RCRA CA has Been Imposed Universe:	No
TSDFs Potentially Subject to CA Under 3004 (u)/(v) Universe:	No
TSDFs Only Subject to CA under Discretionary Auth Universe:	No
Corrective Action Priority Ranking:	No NCAPS ranking
Environmental Control Indicator:	No
Institutional Control Indicator:	No
Human Exposure Controls Indicator:	N/A
Groundwater Controls Indicator:	N/A
Operating TSDF Universe:	Not reported
Full Enforcement Universe:	Not reported
Significant Non-Complier Universe:	No
Unaddressed Significant Non-Complier Universe:	No
Addressed Significant Non-Complier Universe:	No
Significant Non-Complier With a Compliance Schedule Universe:	No
Financial Assurance Required:	Not reported
Handler Date of Last Change:	2019-06-28 17:06:44.0
Recognized Trader-Importer:	No
Recognized Trader-Exporter:	No
Importer of Spent Lead Acid Batteries:	No
Exporter of Spent Lead Acid Batteries:	No
Recycler Activity Without Storage:	No
Manifest Broker:	No
Sub-Part P Indicator:	No

Handler - Owner Operator:

Owner/Operator Indicator:	Operator
Owner/Operator Name:	ALEX WADLE
Legal Status:	Other
Date Became Current:	Not reported
Date Ended Current:	Not reported
Owner/Operator Address:	1380 FOREST PARK CIRCLE
Owner/Operator City,State,Zip:	LAFAYETTE, CO 80026
Owner/Operator Telephone:	720-257-7296
Owner/Operator Telephone Ext:	Not reported
Owner/Operator Fax:	Not reported
Owner/Operator Email:	Not reported

Owner/Operator Indicator:	Owner
Owner/Operator Name:	FINISHMASTER INC
Legal Status:	Other
Date Became Current:	Not reported
Date Ended Current:	Not reported
Owner/Operator Address:	115 WEST WASHINGTON STREET
Owner/Operator City,State,Zip:	INDIANAPOLIS, IN 46204-0000
Owner/Operator Telephone:	317-263-2014
Owner/Operator Telephone Ext:	Not reported
Owner/Operator Fax:	Not reported
Owner/Operator Email:	Not reported

Map ID
Direction
Distance
Elevation

MAP FINDINGS

Site

Database(s)

EDR ID Number
EPA ID Number

FINISHMASTER BRANCH # 236 (Continued)

1025868249

Historic Generators:

Receive Date: 2010-10-01 00:00:00.0
Handler Name: FINISHMASTER BRANCH # 236
Federal Waste Generator Description: Not a generator, verified
State District Owner: Not reported
Large Quantity Handler of Universal Waste: No
Recognized Trader Importer: Not reported
Recognized Trader Exporter: Not reported
Spent Lead Acid Battery Importer: Not reported
Spent Lead Acid Battery Exporter: Not reported
Current Record: Yes
Non Storage Recycler Activity: Not reported
Electronic Manifest Broker: Not reported

List of NAICS Codes and Descriptions:

NAICS Code: 56299
NAICS Description: ALL OTHER WASTE MANAGEMENT SERVICES

Facility Has Received Notices of Violation:

No Violations Found:

Evaluation Action Summary:

No Evaluations Found:

B251
North
< 1/8
0.080 mi.
420 ft.

ACME SAW & INDUSTRIAL SUPPLY
1204 E MAIN ST
STOCKTON, CA 95205
Site 24 of 27 in cluster B

CERS HAZ WASTE **S121793805**
CERS **N/A**

Relative:
Higher
Actual:
20 ft.

CERS HAZ WASTE:
Name: ACME SAW & INDUSTRIAL SUPPLY
Address: 1204 E MAIN ST
City,State,Zip: STOCKTON, CA 95205
Site ID: 89584
CERS ID: 10181671
CERS Description: Hazardous Waste Generator

CERS:
Name: ACME SAW & INDUSTRIAL SUPPLY
Address: 1204 E MAIN ST
City,State,Zip: STOCKTON, CA 95205
Site ID: 89584
CERS ID: 10181671
CERS Description: Chemical Storage Facilities

Violations:
Site ID: 89584
Site Name: ACME SAW & INDUSTRIAL SUPPLY
Violation Date: 2/5/2016
Citation: 22 CCR 16 66266.81(a)(4)(B) - California Code of Regulations, Title 22, Chapter 16, Section(s) 66266.81(a)(4)(B)
Violation Description: Failure to retain disposal records of spent lead batteries for three years.

Map ID
Direction
Distance
Elevation

MAP FINDINGS

Site

Database(s)

EDR ID Number
EPA ID Number

ACME SAW & INDUSTRIAL SUPPLY (Continued)

S121793805

Violation Notes: Returned to compliance on 05/21/2016. Bills of lading or manifests for the management of lead acid batteries for the last three years were not found on site. A copy of each bill of lading must be kept on site for at least three years. Immediately locate a copy of all bills of lading or manifests for lead acid batteries for the last three years, maintain them on site, and submit copies to the EHD.

Violation Division: San Joaquin County Environmental Health
Violation Program: HW
Violation Source: CERS

Site ID: 89584
Site Name: ACME SAW & INDUSTRIAL SUPPLY
Violation Date: 12/23/2014
Citation: HSC 6.95 25505(a)(4) - California Health and Safety Code, Chapter 6.95, Section(s) 25505(a)(4)

Violation Description: Failure to provide initial and annual training to all employees in safety procedures in the event of a release or threatened release of a hazardous material or failure to document and maintain training records for a minimum of three years.

Violation Notes: Returned to compliance on 01/09/2015. Employees Environmental training records were not available at the time of the inspection . The business plan shall include provisions for ensuring that appropriate personnel receive initial and annual refresher training. This training shall be documented electronically or by hard copy and shall be made available for a minimum of three years. Immediately provide employee training for appropriate personnel and submit a copy of the training records to the EHD. A list of the required training was given to the Business. This is a Class II violation.

Violation Division: San Joaquin County Environmental Health
Violation Program: HMRRP
Violation Source: CERS

Site ID: 89584
Site Name: ACME SAW & INDUSTRIAL SUPPLY
Violation Date: 2/5/2016
Citation: HSC 6.5 25160.2 - California Health and Safety Code, Chapter 6.5, Section(s) 25160.2

Violation Description: Failure to meet any of the following consolidated manifest requirements: 1) Legible receipts for each quantity of hazardous waste that is received from a generator, 2) The generator's information (name, address, identification number, contact person, telephone number of the generator, the signature of the generator or the generator's representative), 3) Date of the shipment, 4) The manifest number, 5) The volume or quantity of each waste stream received, 6) The name, address, and identification number of the authorized facility to which the hazardous waste will be transported, 7) The transporter's information (name, address, and identification number, the driver's signature), 8) A statement, signed by the generator, certifying that the generator has established a program to reduce the volume or quantity and toxicity of the hazardous waste to the degree economically practicable. 9) The generator shall retain each receipt for at least three years.

Violation Notes: Returned to compliance on 05/21/2016. Copies of hazardous waste disposal records for used oil, waste gas and oil mixed and used absorbent for 2013 were not found on site. Hazardous waste generators shall retain copies of all manifests signed off by the disposal facility and all receipts used in a consolidated manifesting procedure

Map ID
Direction
Distance
Elevation

MAP FINDINGS

Site

Database(s)

EDR ID Number
EPA ID Number

ACME SAW & INDUSTRIAL SUPPLY (Continued)

S121793805

on site for three years and have them readily available for review. Immediately locate a copy of all manifests and receipts for the last three years, maintain them on site, and submit copies to the EHD.

Violation Division: San Joaquin County Environmental Health
Violation Program: HW
Violation Source: CERS

Site ID: 89584
Site Name: ACME SAW & INDUSTRIAL SUPPLY
Violation Date: 2/5/2016
Citation: 40 CFR 1 262.34(d)(5)(ii) - U.S. Code of Federal Regulations, Title 40, Chapter 1, Section(s) 262.34(d)(5)(ii)

Violation Description: Failure to post, next to the telephone, Emergency Information (SQG) containing the location of emergency equipment, contact names and numbers.

Violation Notes: Returned to compliance on 05/21/2016. An emergency coordinator and modified contingency plan information is lacking. There must be at least one emergency coordinator on site or on call to coordinate emergency response measures, and the following information must be posted by a phone: the name and phone number of the emergency coordinator; location of fire extinguishers, spill control equipment, and if present, fire alarm; and the phone number of the fire department, unless the facility has a direct alarm. Immediately appoint an emergency coordinator and post the required information by a phone. A form is provided that can be used for this purpose. This was corrected on site.

Violation Division: San Joaquin County Environmental Health
Violation Program: HW
Violation Source: CERS

Site ID: 89584
Site Name: ACME SAW & INDUSTRIAL SUPPLY
Violation Date: 1/9/2020
Citation: HSC 6.5 25123.3(h)(1) - California Health and Safety Code, Chapter 6.5, Section(s) 25123.3(h)(1)

Violation Description: Failure to send hazardous waste offsite for treatment, storage, or disposal within 180 days (or 270 days if waste is transported over 200 miles) for a generator who generates less than 1000 kilogram per month if all of the following conditions are met: (1) The quantity of hazardous waste accumulated onsite never exceeds 6,000 kilograms. (2) The generator complies with the requirements of 40 Code of Federal Regulations section 262.34(d), (e) and (f). (3) The generator does not hold acutely hazardous waste or extremely hazardous waste in an amount greater than one kilogram for more than 90 days.

Violation Notes: Returned to compliance on 05/21/2020. OBSERVATION: The following hazardous waste containers were found on-site with an accumulation start date of greater than 180 days or no accumulation start date:
-One blue metal 55 gallon drum of used absorbent was observed in the hazardous waste storage area with an accumulation start date of 8/3/2018. -Two black metal 55 gallon drums of used oil were observed in the hazardous waste storage area with accumulation start dates of 6/18/2019. REGULATION GUIDANCE: (a) Except as provided in subsections (c) and (d) of this section and section 66262.35, a generator may accumulate hazardous waste on-site for 90 days or less without a permit or grant of interim status, provided that: (b) The beginning of the 90 day period specified in subsections (a) and (c) of this section is determined as follows: (1) if the generator does not generate more

Map ID
Direction
Distance
Elevation

MAP FINDINGS

Site

Database(s)

EDR ID Number
EPA ID Number

ACME SAW & INDUSTRIAL SUPPLY (Continued)

S121793805

than 100 kilograms of hazardous waste or one kilogram of acutely hazardous waste (listed in section 66261.33(e)) or one kilogram of extremely ha

Violation Division: San Joaquin County Environmental Health
Violation Program: HW
Violation Source: CERS

Site ID: 89584
Site Name: ACME SAW & INDUSTRIAL SUPPLY
Violation Date: 11/14/2017
Citation: HSC 6.95 25508(a)(1) - California Health and Safety Code, Chapter 6.95, Section(s) 25508(a)(1)

Violation Description: Failure to complete and electronically submit hazardous material inventory information for all reportable hazardous materials on site at or above reportable quantities.

Violation Notes: Returned to compliance on 12/14/2017. The Hazardous Materials Inventory forms for compressed oxygen and acetylene do not identify the amounts of the compressed gasses in cubic feet. This information must be current and submitted as part of the business plan. Immediately log into the California Environmental Reporting System (CERS) at <http://cers.calepa.ca.gov/>, enter the correct or updated information, and submit to the EHD for approval.

Violation Division: San Joaquin County Environmental Health
Violation Program: HMRRP
Violation Source: CERS

Site ID: 89584
Site Name: ACME SAW & INDUSTRIAL SUPPLY
Violation Date: 1/9/2020
Citation: 22 CCR 12 66262.34(f) - California Code of Regulations, Title 22, Chapter 12, Section(s) 66262.34(f)

Violation Description: Failure to properly label hazardous waste accumulation containers and portable tanks with the following requirements: "Hazardous Waste", name and address of the generator, physical and chemical characteristics of the Hazardous Waste, and starting accumulation date.

Violation Notes: Returned to compliance on 01/09/2020. OBSERVATION: Hazardous waste containers were observed on-site with incomplete labeling. The containers were: -Two black metal 55 gallon containers of used oil were observed in the hazardous waste storage area without an accumulation start date. REGULATION GUIDANCE: All hazardous waste containers shall be marked with the following information: the words G Hazardous WasteG , name and address of generator, hazardous properties, physical state, composition (contents), accumulation start date CORRECTIVE ACTION: The violation was corrected during the inspection by adding the accumulation start dates. No further action is required to correct this violation.

Violation Division: San Joaquin County Environmental Health
Violation Program: HW
Violation Source: CERS

Site ID: 89584
Site Name: ACME SAW & INDUSTRIAL SUPPLY
Violation Date: 2/5/2016
Citation: 22 CCR 12 66262.34(d) - California Code of Regulations, Title 22, Chapter 12, Section(s) 66262.34(d)

Violation Description: Failure to dispose of hazardous waste within 180 days (or 270 if waste

Map ID
Direction
Distance
Elevation

MAP FINDINGS

Site

Database(s)

EDR ID Number
EPA ID Number

ACME SAW & INDUSTRIAL SUPPLY (Continued)

S121793805

Violation Notes: is transported over 200 miles) for the generator who generates less than 1000 kilogram per month, but more than 100 kilograms per month. Returned to compliance on 01/09/2020. Observed a 55-gallon drum of used oil marked with the accumulation start date 7/16/13. Facilities who generate less than 1000 kg of hazardous waste per month and do not exceed 6000 kg of waste stored on site at any time may store waste on site up to 180 days. Immediately contact a licensed hazardous waste hauler to dispose of this waste under manifest and submit a copy of the manifest to the EHD.

Violation Division: San Joaquin County Environmental Health
Violation Program: HW
Violation Source: CERS

Site ID: 89584
Site Name: ACME SAW & INDUSTRIAL SUPPLY
Violation Date: 11/14/2017
Citation: HSC 6.95 25508(a)(1) - California Health and Safety Code, Chapter 6.95, Section(s) 25508(a)(1)

Violation Description: Failure to complete and electronically submit the Business Activities Page and/or Business Owner Operator Identification Page.

Violation Notes: Returned to compliance on 02/20/2018. The Business Owner/Operator Identification form was not complete. The Secondary Emergency Contact has not been completed. This information must be current and submitted as part of the business plan. Immediately log into the California Environmental Reporting System (CERS) at <http://cers.caepa.ca.gov/>, enter the correct or updated information, and submit to the EHD for approval.

Violation Division: San Joaquin County Environmental Health
Violation Program: HMRRP
Violation Source: CERS

Site ID: 89584
Site Name: ACME SAW & INDUSTRIAL SUPPLY
Violation Date: 1/9/2020
Citation: 22 CCR 12 66262.40(a) - California Code of Regulations, Title 22, Chapter 12, Section(s) 66262.40(a)

Violation Description: Failure to keep a copy of each properly signed manifest for at least three years from the date the waste was accepted by the initial transporter. The manifest signed at the time the waste was accepted for transport shall be kept until receiving a signed copy from the designated facility which received the waste.

Violation Notes: Returned to compliance on 05/21/2020. OBSERVATION: The following designated facility signed copies of Uniform Hazardous Waste Manifest (UHW) numbers were not found on-site: -003371078GBF (2/2/2017) -003434520GBF (8/18/2017) -003639937GBF (4/5/2018) -006046285GBF (11/2/2018) -003733041GBF (8/3/2018) REGULATION GUIDANCE: A hazardous waste generator shall keep a copy of each manifest signed in accordance with section 66262.23(a) for three years or until the generator receives a signed copy from the designated facility which received the waste. This signed copy shall be retained as a record for at least three years from the date the waste was accepted by the initial transporter. The hazardous waste generator must submit a copy of the manifest to the California Department of Toxic Substances Control (DTSC) within 60 days if the destination facility signed manifest copy is not received from the transporter or designated facility. CORRECTIVE ACTION: Locate a copy of the destination facility signed manifests and

Map ID
Direction
Distance
Elevation

MAP FINDINGS

Site

Database(s)

EDR ID Number
EPA ID Number

ACME SAW & INDUSTRIAL SUPPLY (Continued)

S121793805

Violation Division: San Joaquin County Environmental Health
Violation Program: HW
Violation Source: CERS

Site ID: 89584
Site Name: ACME SAW & INDUSTRIAL SUPPLY
Violation Date: 11/14/2017
Citation: HSC 6.95 25508(a)(1) - California Health and Safety Code, Chapter 6.95, Section(s) 25508(a)(1)

Violation Description: Failure to establish and electronically submit an adequate training program in safety procedures in the event of a release or threatened release of a hazardous material.

Violation Notes: Returned to compliance on 03/19/2018. A training program has not been submitted. Training programs for all employees and annual training, including refresher courses, shall include safety procedures for the event of a release or threatened release of a hazardous material, including, but not limited to, familiarity with the facility's emergency response plans and procedures. These training programs may take into consideration of each employee. Immediately prepare or update the facility's training program, log into the California Environmental Reporting System (CERS) at <http://cers.calepa.ca.gov/>, upload the correct or updated information, and submit to the EHD for approval.

Violation Division: San Joaquin County Environmental Health
Violation Program: HMRRP
Violation Source: CERS

Site ID: 89584
Site Name: ACME SAW & INDUSTRIAL SUPPLY
Violation Date: 11/14/2017
Citation: HSC 6.95 25508(a)(1) - California Health and Safety Code, Chapter 6.95, Section(s) 25508(a)(1)

Violation Description: Failure to establish and electronically submit an adequate emergency response plan and procedures for a release or threatened release of a hazardous material.

Violation Notes: Returned to compliance on 03/19/2018. The emergency response procedures have not been submitted. A business plan shall include the following emergency response procedures for a release or threatened release of hazardous materials, including, but not limited to, the following: - Immediate notification of local emergency personnel and the Environmental Health Department (EHD) - Procedures for the mitigation of a release or threatened release to minimize any potential harm or damage to persons, property, or the environment - Evacuation plans and procedures, including immediate notice, for the site Immediately log into the California Environmental Reporting System (CERS) at <http://cers.calepa.ca.gov/>, upload the correct or updated information, and submit to the EHD for approval.

Violation Division: San Joaquin County Environmental Health
Violation Program: HMRRP
Violation Source: CERS

Site ID: 89584
Site Name: ACME SAW & INDUSTRIAL SUPPLY
Violation Date: 12/23/2014
Citation: HSC 6.95 25508.1(a)-(e) - California Health and Safety Code, Chapter 6.95, Section(s) 25508.1(a)-(e)

Violation Description: Failure to electronically update business plan within 30 days of any

Map ID
Direction
Distance
Elevation

MAP FINDINGS

Site

Database(s)

EDR ID Number
EPA ID Number

ACME SAW & INDUSTRIAL SUPPLY (Continued)

S121793805

Violation Notes: one of the following events: A 100 percent or more increase in the quantity of a previously disclosed material. Any handling of a previously undisclosed hazardous materials at or above reportable quantities. A change of business address, business ownership, or business name.
Returned to compliance on 01/12/2015. During the inspection, it was found that: 1) 55 gallons of Gasoline and Oil waste is not reported to CERS. 2) 110 gallons of waste oil was found and only 55 gallons of waste oil was reported to CERS. You need to update the CERS inventory any time: - A 100 percent or more increase in the quantity of a previously disclosed material. - Any handling of a previously undisclosed hazardous materials - A change of business address, business ownership, or business name. Immediately log into the California Environmental Reporting System (CERS) at <http://cers.calepa.ca.gov/>, enter the correct or updated information, and submit to the EHD for approval. This is a Class II violation.

Violation Division: San Joaquin County Environmental Health
Violation Program: HMRRP
Violation Source: CERS

Site ID: 89584
Site Name: ACME SAW & INDUSTRIAL SUPPLY
Violation Date: 11/14/2017
Citation: HSC 6.95 25508(a)(1) - California Health and Safety Code, Chapter 6.95, Section(s) 25508(a)(1)

Violation Description: Failure to complete and electronically submit a site map with all required content.

Violation Notes: Returned to compliance on 03/19/2018. The site map does not contain a north orientation, storm and sewer drains, emergency shutoffs, hazardous material handling and storage areas, and emergency response equipment (absorbent, fire extinguishers). A site map shall contain a north orientation, loading areas, internal roads, adjacent streets, storm and sewer drains, access and exit points, emergency shutoffs, evacuation staging areas, hazardous material handling and storage areas, and emergency response equipment. Immediately log into the California Environmental Reporting System (CERS) at <http://cers.calepa.ca.gov/>, upload the correct or updated information, and submit to the EHD for approval.

Violation Division: San Joaquin County Environmental Health
Violation Program: HMRRP
Violation Source: CERS

Site ID: 89584
Site Name: ACME SAW & INDUSTRIAL SUPPLY
Violation Date: 2/5/2016
Citation: 22 CCR 12 66262.34(f) - California Code of Regulations, Title 22, Chapter 12, Section(s) 66262.34(f)

Violation Description: Failure to properly label hazardous waste accumulation containers with the following requirements: "Hazardous Waste", name and address of the generator, physical and chemical characteristics of the Hazardous Waste, and starting accumulation date.

Violation Notes: Returned to compliance on 01/09/2020. Observed the following at the hazardous waste area: a. One 55-gallon drum of used absorbent not marked with the accumulation start date b. One 55-gallon drum of waste gas and oil mixed not marked with the accumulation start date All hazardous waste containers shall be marked with the following information: - the words G Hazardous WasteG - name and address of

Map ID
Direction
Distance
Elevation

MAP FINDINGS

Site

Database(s)

EDR ID Number
EPA ID Number

ACME SAW & INDUSTRIAL SUPPLY (Continued)

S121793805

generator - hazardous properties - physical state - composition (contents) - accumulation start date Immediately label these containers and ensure that all containers are marked with all the required information. Since it cannot be determined how long the 55-gallon drum of used absorbent and the 55-gallon drum of waste gas and oil have been on site, immediately contact a licensed hazardous waste hauler to dispose of this waste under manifest and submit a copy of the manifest to the EHD.

Violation Division: San Joaquin County Environmental Health
Violation Program: HW
Violation Source: CERS

Site ID: 89584
Site Name: ACME SAW & INDUSTRIAL SUPPLY
Violation Date: 2/5/2016
Citation: 40 CFR 1 265.31 - U.S. Code of Federal Regulations, Title 40, Chapter 1, Section(s) 265.31

Violation Description: Failure to maintain and operate the facility to minimize the possibility of a fire, explosion, or any unplanned sudden or non-sudden release of hazardous waste or hazardous waste constituents to the air, soil, or surface water which could threaten human health or the environment..

Violation Notes: Returned to compliance on 02/05/2016. Observed saturated absorbent surrounding various machines. Facilities shall be maintained and operated to minimize the possibility of a fire, explosion, or release of hazardous waste to air, soil, or surface water which could threaten human health or the environment. Immediately clean and remove the saturated absorbent, and manage according to Title 22 hazardous waste regulations. Submit a statement and supporting documentation explaining how this waste was managed. This was corrected on site.

Violation Division: San Joaquin County Environmental Health
Violation Program: HW
Violation Source: CERS

Site ID: 89584
Site Name: ACME SAW & INDUSTRIAL SUPPLY
Violation Date: 11/14/2017
Citation: HSC 6.95 25505(a)(4) - California Health and Safety Code, Chapter 6.95, Section(s) 25505(a)(4)

Violation Description: Failure to provide initial and annual training to all employees in safety procedures in the event of a release or threatened release of a hazardous material or failure to document and maintain training records for a minimum of three years.

Violation Notes: Returned to compliance on 03/19/2018. Employee training records were not available at the time of inspection. The business plan shall include provisions for ensuring that appropriate personnel receive initial and annual refresher training. This training shall be documented electronically or by hard copy and shall be made available for a minimum of three years. Immediately provide employee training for appropriate personnel and submit a copy of the training records to the EHD.

Violation Division: San Joaquin County Environmental Health
Violation Program: HMRRP
Violation Source: CERS

Site ID: 89584
Site Name: ACME SAW & INDUSTRIAL SUPPLY

Map ID
Direction
Distance
Elevation

MAP FINDINGS

Site

Database(s)

EDR ID Number
EPA ID Number

ACME SAW & INDUSTRIAL SUPPLY (Continued)

S121793805

Violation Date: 1/9/2020
Citation: HSC 6.5 25160.2 - California Health and Safety Code, Chapter 6.5, Section(s) 25160.2
Violation Description: Failure of a generator of hazardous waste that meets the conditions to be transported on a consolidated manifest to comply with one or more of the required consolidated manifesting procedures and retain copies of receipts for three years.
Violation Notes: Returned to compliance on 05/15/2020. OBSERVATION: Copies of consolidated manifest receipts from 1/26/2017, 2/24/2017, 3/23/2017, 4/21/2017, 5/19/2017, 6/14/2017, 7/11/2017, 8/9/2017, 9/12/2017, 10/10/2017, 11/9/2017, 12/6/2017, 1/5/2018, 2/1/2018, 3/2/2018, 4/27/2018, 5/23/2018, 7/18/2018, 8/21/2018, 9/18/2018, 10/16/2018, 11/16/2018, 3/19/2019, 5/8/2019, 6/4/2019 for spent parts washer fluid were not found on site during the inspection. Copies of consolidated manifest receipts from 1/31/2017, 12/7/2017, 8/16/2018 for used oil were not found on site during the inspection REGULATION GUIDANCE: The generator shall retain each consolidated manifest receipt for at least three years. This period of retention is extended automatically during the course of any unresolved enforcement action regarding the regulated activity or as requested by the department or a certified unified program agency. CORRECTIVE ACTION: Immediately locate a copy of all consolidated manifest receipts and maintain them on site. Provide a copy
Violation Division: San Joaquin County Environmental Health
Violation Program: HW
Violation Source: CERS

Site ID: 89584
Site Name: ACME SAW & INDUSTRIAL SUPPLY
Violation Date: 2/5/2016
Citation: 22 CCR 16 66266.130 - California Code of Regulations, Title 22, Chapter 16, Section(s) 66266.130
Violation Description: Failure to properly handle, manage, label, and recycle used oil and fuel filters.
Violation Notes: Returned to compliance on 05/21/2016. Bills of lading for the recycling of used oil filters for the last three years were not found on site. A copy of each bill of lading must be kept on site for at least three years. Immediately locate a copy of all bills of lading for used oil filters for the last three years, maintain them on site, and submit copies to the EHD. Observed a 55-gallon drum of drained used oil filters not marked with the accumulation start date. Used oil filters shall be drained of free-flowing oil, stored in a closed, rainproof container, labeled as G drained used oil filters,G and marked with an accumulation start date. Immediately mark the date and ensure that all used oil filters are managed in this way.
Violation Division: San Joaquin County Environmental Health
Violation Program: HW
Violation Source: CERS

Site ID: 89584
Site Name: ACME SAW & INDUSTRIAL SUPPLY
Violation Date: 11/14/2017
Citation: HSC 6.95 25505(c) - California Health and Safety Code, Chapter 6.95, Section(s) 25505(c)
Violation Description: Failure to have a business plan readily available to personnel of the business or the unified program facility with responsibilities for emergency response or training.

Map ID
Direction
Distance
Elevation

MAP FINDINGS

Site

Database(s)

EDR ID Number
EPA ID Number

ACME SAW & INDUSTRIAL SUPPLY (Continued)

S121793805

Violation Notes: Returned to compliance on 03/19/2018. Facility could not provide the Emergency Response Plan and the Chemical inventory upon request. The emergency response plans and procedures, the inventory of information required by this article, and the site map required by this section shall be readily available to personnel of the business or the unified program facility with responsibilities for emergency response or training pursuant to this section. Immediately make arrangements to have the business plan readily available for review.

Violation Division: San Joaquin County Environmental Health
Violation Program: HMRRP
Violation Source: CERS

Site ID: 89584
Site Name: ACME SAW & INDUSTRIAL SUPPLY
Violation Date: 2/5/2016
Citation: 22 CCR 12 66262.12 - California Code of Regulations, Title 22, Chapter 12, Section(s) 66262.12

Violation Description: Failure to obtain and/or maintain an Active EPA ID.
Violation Notes: Returned to compliance on 05/21/2016. This facility's hazardous waste ID number is inactive. A hazardous waste generator shall not treat, store, dispose of, transport or offer for transportation, hazardous waste without a hazardous waste ID number. Go to the DTSC web site <http://www.dtsc.ca.gov/IDManifest/PERMHWD.cfm> for the form to reactivate the ID number. Immediately reactivate your State ID number and submit evidence to the EHD. A form was provided at the time of the inspection.

Violation Division: San Joaquin County Environmental Health
Violation Program: HW
Violation Source: CERS

Site ID: 89584
Site Name: ACME SAW & INDUSTRIAL SUPPLY
Violation Date: 11/14/2017
Citation: HSC 6.95 25508.2 - California Health and Safety Code, Chapter 6.95, Section(s) 25508.2

Violation Description: Failure to annually review and electronically certify that the business plan is complete and accurate on or before the annual due date.

Violation Notes: Returned to compliance on 03/19/2018. The business plan information has not been reviewed and resubmitted in the California Environmental Reporting System (CERS) annually. The hazardous materials inventory shall be submitted by January 15 of each calendar year and may be submitted beginning November 1 of the previous year. Immediately log into the CERS at <http://cers.calepa.ca.gov/>, enter the correct or updated information, and submit to the EHD for approval.

Violation Division: San Joaquin County Environmental Health
Violation Program: HMRRP
Violation Source: CERS

Site ID: 89584
Site Name: ACME SAW & INDUSTRIAL SUPPLY
Violation Date: 1/9/2020
Citation: HSC 6.5 Multiple - California Health and Safety Code, Chapter 6.5, Section(s) Multiple

Violation Description: Hazardous Waste Generator Program - Administration/Documentation - General

Violation Notes: Returned to compliance on 05/15/2020. OBSERVATION: This business did

Map ID
Direction
Distance
Elevation

MAP FINDINGS

Site

Database(s)

EDR ID Number
EPA ID Number

ACME SAW & INDUSTRIAL SUPPLY (Continued)

S121793805

not provide a written response to the inspection report dated 2/5/2016 within 30 days. The report was delivered to the business on 2/5/2016. The written response was received on 5/21/2016. REGULATION GUIDANCE: The operator of the site or facility which receives an inspection report shall submit a written response to the department or the local officer or agency authorized to enforce this chapter pursuant to subdivision (a) of Section 25180 within 60 days of receipt of the inspection report, or within a shorter time as the department or the local officer or agency may reasonably require, which shall include a statement documenting corrective actions taken by the operator or proposing corrective actions which will be taken by the operator, for purposes of compliance with this chapter, or disputing the existence of the violation. The local agency, the San Joaquin County Environmental Health Department, requires response within 30 days.

CORRECTIVE

Violation Division: San Joaquin County Environmental Health
Violation Program: HW
Violation Source: CERS

Site ID: 89584
Site Name: ACME SAW & INDUSTRIAL SUPPLY
Violation Date: 1/9/2020
Citation: 22 CCR 12 66262.11 - California Code of Regulations, Title 22, Chapter 12, Section(s) 66262.11

Violation Description: Failure to determine if wastes generated are hazardous waste by using generator knowledge or applying testing method.

Violation Notes: Returned to compliance on 05/15/2020. OBSERVATIONS: Facility generates metal fines from grinding equipment and a metal sludge from two grinding machines located in the northwest corner of the grinding shop. A hazardous waste determination has not been made for the two waste streams. REGULATION GUIDANCE: Any person who generates a waste shall determine if the waste is a hazardous waste as specified in Title 22 California Code of Regulations (CCR). There are wastes that are listed as hazardous wastes. There are wastes that exhibit one or more of the hazardous waste characteristics: toxic, corrosive, reactive or ignitable. Metal particles 100 microns or smaller in size must be handled and disposed of as hazardous waste if the metal is determined to be a hazardous waste. Metal particles larger than 100 microns in size can be recycled as scrap metal. CORRECTIVE ACTION: Immediately make a hazardous waste determination for each waste, and manage it according to Title 22 CCR. Use Safety Data Sheets (SDS), wast

Violation Division: San Joaquin County Environmental Health
Violation Program: HW
Violation Source: CERS

Site ID: 89584
Site Name: ACME SAW & INDUSTRIAL SUPPLY
Violation Date: 2/5/2016
Citation: 22 CCR 12 66262.40(c) - California Code of Regulations, Title 22, Chapter 12, Section(s) 66262.40(c)

Violation Description: Failure to determine if the waste generated is a hazardous waste and to maintain analysis results for three years.

Violation Notes: Returned to compliance on 01/09/2020. Sludge accumulated from different tanks in the grinding shops are being used for gardens according to Diane, office manager. Another employee, Mike Volkerts, stated that the sludge are serviced by a company every 6 months, but

Map ID
Direction
Distance
Elevation

MAP FINDINGS

Site

Database(s)

EDR ID Number
EPA ID Number

ACME SAW & INDUSTRIAL SUPPLY (Continued)

S121793805

he does not know the company name. Any person who generates a waste shall determine if the waste is a hazardous waste. Immediately stop disposing sludge in gardens, make a hazardous waste determination for the sludge accumulated from different tanks in the grinding shop, and manage it according the Title 22 hazardous waste regulations. Submit a statement and supporting documentation explaining how this waste was managed. Metal fines generated from metal grinders are being recycled as scrap metal without first determining particle size or hazardous properties. Any person who generates a waste shall determine if the waste is a hazardous waste. Immediately stop recycling metal fines, make a hazardous waste determination for the metal fines, and manage it acc

Violation Division: San Joaquin County Environmental Health
Violation Program: HW
Violation Source: CERS

Site ID: 89584
Site Name: ACME SAW & INDUSTRIAL SUPPLY
Violation Date: 1/9/2020
Citation: 40 CFR 1 262.34(d)(5)(ii) - U.S. Code of Federal Regulations, Title 40, Chapter 1, Section(s) 262.34(d)(5)(ii)

Violation Description: Failure to post the following information next to the telephone: (A) The name and telephone number of the emergency coordinator; (B) Location of fire extinguishers and spill control material, and, if present, fire alarm; and (C) The telephone number of the fire department, unless the facility has a direct alarm.

Violation Notes: Returned to compliance on 01/09/2020. OBSERVATION: A complete modified contingency plan was not posted at the facility. REGULATION GUIDANCE: The business operator must post the following information next to telephones or in areas directly involved in the generation and accumulation of hazardous waste: the name and emergency telephone number of the emergency coordinator, the location of fire extinguishers and spill control material, and the telephone number of the fire department unless the facility has a direct alarm. CORRECTIVE ACTION: The violation was corrected during the inspection by filling out the provided modified contingency plan. No further action is required to correct this violation.

Violation Division: San Joaquin County Environmental Health
Violation Program: HW
Violation Source: CERS

Site ID: 89584
Site Name: ACME SAW & INDUSTRIAL SUPPLY
Violation Date: 2/5/2016
Citation: 22 CCR 12 66262.40(a) - California Code of Regulations, Title 22, Chapter 12, Section(s) 66262.40(a)

Violation Description: Failure to maintain uniform hazardous waste manifest, consolidated manifest, or bills of lading copies for three years.

Violation Notes: Returned to compliance on 05/21/2016. Copies of uniform manifests for the disposal of hazardous waste for used oil, waste gas and oil mixed and used absorbent for 2013 were not found on site. Hazardous waste generators shall retain copies of all manifests signed off by the disposal facility and all receipts used in a consolidated manifesting procedure on site for three years and have them readily available for review. Immediately locate a copy of all manifests and receipts for the last three years, maintain them on site, and submit copies to the EHD. The following manifest numbers were not found on site:

Map ID
Direction
Distance
Elevation

MAP FINDINGS

Site

Database(s)

EDR ID Number
EPA ID Number

ACME SAW & INDUSTRIAL SUPPLY (Continued)

S121793805

a.002363093GBF with the ship date 02/07/14 b.002571396GBF with the ship date 10/17/14 c.00252137GBF with the ship date 3/13/15 Hazardous waste generators shall retain copies of all manifests for three years or until a copy signed off by the destination facility is received. The signed off copy shall be retained and made readily available for review for three years. If the generator did not receive a [Truncated] San Joaquin County Environmental Health
HW
CERS

Violation Division:
Violation Program:
Violation Source:

Evaluation:

Eval General Type:
Eval Date:
Violations Found:
Eval Type:
Eval Notes:

Compliance Evaluation Inspection
11-14-2017
Yes
Routine done by local agency
Complete and submit a copy of the Return to Compliance Certification form to the EHD with a statement documenting the corrective actions that have been or will be taken for each violation, and any supporting paperwork, within 30 days of receiving the completed inspection report. Please be aware as of January 1, 2013, all businesses were required to submit all hazardous materials information online to the California Environmental Reporting System (CERS) at <http://cers.calepa.ca.gov>. Be sure to include your hazardous material activity in the Businesses Activities section in CERS in addition to any other relevant activities and required fields. For assistance with CERS, contact Toby Morelli at tmorelli@sjcehd.com or 209-468-3421.

Eval Division:
Eval Program:
Eval Source:

San Joaquin County Environmental Health
HMRRP
CERS

Eval General Type:
Eval Date:
Violations Found:
Eval Type:
Eval Notes:

Compliance Evaluation Inspection
01-09-2020
Yes
Routine done by local agency
Complete and submit a copy of the Return to Compliance Certification form to the EHD with a statement documenting the corrective actions that have been or will be taken for each violation, and any supporting paperwork, by February 10, 2020. Starting September 1, 2018, all in-office CERS help will be provided at EHD hourly rate (\$152). To schedule an appointment, please call (209) 468-3420. Documents provided during inspection: Return to Compliance certification, flyer for free CUPA classes, hazardous waste labeling guidance, modified contingency plan Waste streams found: -Used Oil -Drained Used Oil Filters -Waste Fuel -Oily Solids -Metal Fines -Metal Sludge -Laundered Rags

Eval Division:
Eval Program:
Eval Source:

San Joaquin County Environmental Health
HW
CERS

Eval General Type:
Eval Date:
Violations Found:
Eval Type:
Eval Notes:

Compliance Evaluation Inspection
02-05-2016
Yes
Routine done by local agency
Complete and submit a copy of the Return to Compliance Certification form to the EHD with a statement documenting the corrective actions that have been or will be taken for each violation, and any supporting paperwork, by March 6, 2016. Notes: A verbal consent to inspect,

Map ID
Direction
Distance
Elevation

MAP FINDINGS

Site

Database(s)

EDR ID Number
EPA ID Number

ACME SAW & INDUSTRIAL SUPPLY (Continued)

S121793805

photograph and take sample was given by Dave Tucker, Lead Mechanic who stated that he is authorized to give consent. Discussed storage time, training, hazardous waste labeling, hazardous waste determination, metal fines, and minimize hazardous waste release. Provided: Return to Compliance Certification form, modified contingency plan, hazardous waste labels and labeling requirements Waste Streams: used oil, waste gas and oil mixed, used absorbent, drained used oil filters, batteries, metal fines Reviewed Documents: 3 years of disposal records San Joaquin County Environmental Health

Eval Division: HW
Eval Program: CERS
Eval Source:

Eval General Type: Compliance Evaluation Inspection
Eval Date: 12-23-2014
Violations Found: Yes
Eval Type: Routine done by local agency
Eval Notes:

Complete and submit a copy of the Return to Compliance Certification form to the EHD with a statement documenting the corrective actions that have been or will be taken for each violation, and any supporting paperwork, by 01/22/2015 . Consent to perform the inspection was given by David Tucker, Shop Mechanic. Please be aware as of January 1, 2013, all businesses are required to submit all hazardous materials information online to the California Environmental Reporting System (CERS) at <http://cers.calepa.ca.gov>. Be sure to include your hazardous material activity in the Businesses Activities section in CERS in addition to any other relevant activities and required fields.

Eval Division: San Joaquin County Environmental Health
Eval Program: HMRRP
Eval Source: CERS

Enforcement Action:

Site ID: 89584
Site Name: ACME SAW & INDUSTRIAL SUPPLY
Site Address: 1204 E MAIN ST
Site City: STOCKTON
Site Zip: 95205
Enf Action Date: 02-05-2016
Enf Action Type: Notice of Violation (Unified Program)
Enf Action Description: Notice of Violation Issued by the Inspector at the Time of Inspection
Enf Action Notes: Not reported
Enf Action Division: San Joaquin County Environmental Health
Enf Action Program: HW
Enf Action Source: CERS

Site ID: 89584
Site Name: ACME SAW & INDUSTRIAL SUPPLY
Site Address: 1204 E MAIN ST
Site City: STOCKTON
Site Zip: 95205
Enf Action Date: 11-14-2017
Enf Action Type: Notice of Violation (Unified Program)
Enf Action Description: Notice of Violation Issued by the Inspector at the Time of Inspection
Enf Action Notes: Not reported
Enf Action Division: San Joaquin County Environmental Health
Enf Action Program: HMRRP
Enf Action Source: CERS

Map ID
Direction
Distance
Elevation

MAP FINDINGS

Site

Database(s)

EDR ID Number
EPA ID Number

ACME SAW & INDUSTRIAL SUPPLY (Continued)

S121793805

Site ID: 89584
Site Name: ACME SAW & INDUSTRIAL SUPPLY
Site Address: 1204 E MAIN ST
Site City: STOCKTON
Site Zip: 95205
Enf Action Date: 12-23-2014
Enf Action Type: Notice of Violation (Unified Program)
Enf Action Description: Notice of Violation Issued by the Inspector at the Time of Inspection
Enf Action Notes: Not reported
Enf Action Division: San Joaquin County Environmental Health
Enf Action Program: HMRRP
Enf Action Source: CERS

Coordinates:

Site ID: 89584
Facility Name: ACME SAW & INDUSTRIAL SUPPLY
Env Int Type Code: HWG
Program ID: 10181671
Coord Name: Not reported
Ref Point Type Desc: Center of a facility or station.
Latitude: 37.954980
Longitude: -121.274990

Affiliation:

Affiliation Type Desc: Property Owner
Entity Name: John Paul Doucette
Entity Title: Not reported
Affiliation Address: jpdoucette@acmesaw.net
Affiliation City: Stockton
Affiliation State: CA
Affiliation Country: United States
Affiliation Zip: 95205
Affiliation Phone: (209) 351-1917

Affiliation Type Desc: Environmental Contact
Entity Name: ERNIE LARA
Entity Title: Not reported
Affiliation Address: 1204 E. Main St.
Affiliation City: Stockton
Affiliation State: CA
Affiliation Country: Not reported
Affiliation Zip: 95205
Affiliation Phone: Not reported

Affiliation Type Desc: Legal Owner
Entity Name: LEE HOSKINS
Entity Title: Not reported
Affiliation Address: 1204 E MAIN ST
Affiliation City: STOCKTON
Affiliation State: CA
Affiliation Country: United States
Affiliation Zip: 95205
Affiliation Phone: (209) 948-6735

Affiliation Type Desc: Parent Corporation
Entity Name: Acme Saw & Industrial Supply

Map ID
Direction
Distance
Elevation

MAP FINDINGS

Site

Database(s)
EDR ID Number
EPA ID Number

ACME SAW & INDUSTRIAL SUPPLY (Continued)

S121793805

Entity Title: Not reported
Affiliation Address: Not reported
Affiliation City: Not reported
Affiliation State: Not reported
Affiliation Country: Not reported
Affiliation Zip: Not reported
Affiliation Phone: Not reported

Affiliation Type Desc: Document Preparer
Entity Name: LISA BOTELHO
Entity Title: Not reported
Affiliation Address: Not reported
Affiliation City: Not reported
Affiliation State: Not reported
Affiliation Country: Not reported
Affiliation Zip: Not reported
Affiliation Phone: Not reported

Affiliation Type Desc: Facility Mailing Address
Entity Name: Mailing Address
Entity Title: Not reported
Affiliation Address: 1204 E MAIN ST
Affiliation City: STOCKTON
Affiliation State: CA
Affiliation Country: Not reported
Affiliation Zip: 95205
Affiliation Phone: Not reported

Affiliation Type Desc: Identification Signer
Entity Name: LISA BOTELHO
Entity Title: OFFICE MANAGER
Affiliation Address: Not reported
Affiliation City: Not reported
Affiliation State: Not reported
Affiliation Country: Not reported
Affiliation Zip: Not reported
Affiliation Phone: Not reported

Affiliation Type Desc: Operator
Entity Name: Acme Saw & Industrial Supply
Entity Title: Not reported
Affiliation Address: Not reported
Affiliation City: Not reported
Affiliation State: Not reported
Affiliation Country: Not reported
Affiliation Zip: Not reported
Affiliation Phone: (209) 948-6735

Affiliation Type Desc: CUPA District
Entity Name: San Joaquin Cnty Env Health
Entity Title: Not reported
Affiliation Address: 1868 East Hazelton Avenue
Affiliation City: Stockton
Affiliation State: CA
Affiliation Country: Not reported
Affiliation Zip: 95205-6232
Affiliation Phone: (209) 468-3420

Map ID
 Direction
 Distance
 Elevation

MAP FINDINGS

Site

Database(s)

EDR ID Number
 EPA ID Number

B252
North
< 1/8
0.080 mi.
420 ft.

ACME SAW
1204 EAST MAIN ST
STOCKTON, CA 95205
Site 25 of 27 in cluster B

RCRA NonGen / NLR

1024796681
CAL000178438

Relative:
Higher
Actual:
20 ft.

RCRA Listings:	
Date Form Received by Agency:	1996-07-31 00:00:00.0
Handler Name:	ACME SAW
Handler Address:	1204 EAST MAIN ST
Handler City,State,Zip:	STOCKTON, CA 95205-0000
EPA ID:	CAL000178438
Contact Name:	JOHN DOUCETTE
Contact Address:	1204 E MAIN ST
Contact City,State,Zip:	STOCKTON, CA 95205
Contact Telephone:	209-948-6735
Contact Fax:	209-948-8625
Contact Email:	JPDOUCETTE@ACMESAW.NET
Contact Title:	Not reported
EPA Region:	09
Land Type:	Not reported
Federal Waste Generator Description:	Not a generator, verified
Non-Notifier:	Not reported
Biennial Report Cycle:	Not reported
Accessibility:	Not reported
Active Site Indicator:	Handler Activities
State District Owner:	Not reported
State District:	Not reported
Mailing Address:	1204 E MAIN ST
Mailing City,State,Zip:	STOCKTON, CA 95205-0000
Owner Name:	JOHN DOUCETTE
Owner Type:	Other
Operator Name:	JOHN DOUCETTE
Operator Type:	Other
Short-Term Generator Activity:	No
Importer Activity:	No
Mixed Waste Generator:	No
Transporter Activity:	No
Transfer Facility Activity:	No
Recycler Activity with Storage:	No
Small Quantity On-Site Burner Exemption:	No
Smelting Melting and Refining Furnace Exemption:	No
Underground Injection Control:	No
Off-Site Waste Receipt:	No
Universal Waste Indicator:	Yes
Universal Waste Destination Facility:	Yes
Federal Universal Waste:	No
Active Site Fed-Reg Treatment Storage and Disposal Facility:	Not reported
Active Site Converter Treatment storage and Disposal Facility:	Not reported
Active Site State-Reg Treatment Storage and Disposal Facility:	Not reported
Active Site State-Reg Handler:	---
Federal Facility Indicator:	Not reported
Hazardous Secondary Material Indicator:	N
Sub-Part K Indicator:	Not reported
Commercial TSD Indicator:	No
Treatment Storage and Disposal Type:	Not reported
2018 GPRA Permit Baseline:	Not on the Baseline
2018 GPRA Renewals Baseline:	Not on the Baseline
Permit Renewals Workload Universe:	Not reported

Map ID
 Direction
 Distance
 Elevation

MAP FINDINGS

Site

Database(s)

EDR ID Number
 EPA ID Number

ACME SAW (Continued)

1024796681

Permit Workload Universe:	Not reported
Permit Progress Universe:	Not reported
Post-Closure Workload Universe:	Not reported
Closure Workload Universe:	Not reported
202 GPRA Corrective Action Baseline:	No
Corrective Action Workload Universe:	No
Subject to Corrective Action Universe:	No
Non-TSDFs Where RCRA CA has Been Imposed Universe:	No
TSDFs Potentially Subject to CA Under 3004 (u)/(v) Universe:	No
TSDFs Only Subject to CA under Discretionary Auth Universe:	No
Corrective Action Priority Ranking:	No NCAPS ranking
Environmental Control Indicator:	No
Institutional Control Indicator:	No
Human Exposure Controls Indicator:	N/A
Groundwater Controls Indicator:	N/A
Operating TSDF Universe:	Not reported
Full Enforcement Universe:	Not reported
Significant Non-Complier Universe:	No
Unaddressed Significant Non-Complier Universe:	No
Addressed Significant Non-Complier Universe:	No
Significant Non-Complier With a Compliance Schedule Universe:	No
Financial Assurance Required:	Not reported
Handler Date of Last Change:	2018-09-05 15:44:00.0
Recognized Trader-Importer:	No
Recognized Trader-Exporter:	No
Importer of Spent Lead Acid Batteries:	No
Exporter of Spent Lead Acid Batteries:	No
Recycler Activity Without Storage:	No
Manifest Broker:	No
Sub-Part P Indicator:	No

Handler - Owner Operator:

Owner/Operator Indicator:	Operator
Owner/Operator Name:	JOHN DOUCETTE
Legal Status:	Other
Date Became Current:	Not reported
Date Ended Current:	Not reported
Owner/Operator Address:	1204 E MAIN ST
Owner/Operator City,State,Zip:	STOCKTON, CA 95205
Owner/Operator Telephone:	209-948-6735
Owner/Operator Telephone Ext:	Not reported
Owner/Operator Fax:	Not reported
Owner/Operator Email:	Not reported

Owner/Operator Indicator:	Owner
Owner/Operator Name:	JOHN DOUCETTE
Legal Status:	Other
Date Became Current:	Not reported
Date Ended Current:	Not reported
Owner/Operator Address:	1204 E MAIN ST
Owner/Operator City,State,Zip:	STOCKTON, CA 95205-0000
Owner/Operator Telephone:	209-948-6735
Owner/Operator Telephone Ext:	Not reported
Owner/Operator Fax:	Not reported
Owner/Operator Email:	Not reported

Map ID
Direction
Distance
Elevation

MAP FINDINGS

Site

Database(s)

EDR ID Number
EPA ID Number

ACME SAW (Continued)

1024796681

Historic Generators:

Receive Date: 1996-07-31 00:00:00.0
Handler Name: ACME SAW
Federal Waste Generator Description: Not a generator, verified
State District Owner: Not reported
Large Quantity Handler of Universal Waste: No
Recognized Trader Importer: No
Recognized Trader Exporter: No
Spent Lead Acid Battery Importer: No
Spent Lead Acid Battery Exporter: No
Current Record: Yes
Non Storage Recycler Activity: Not reported
Electronic Manifest Broker: Not reported

List of NAICS Codes and Descriptions:

NAICS Code: 811412
NAICS Description: APPLIANCE REPAIR AND MAINTENANCE

Facility Has Received Notices of Violation:

No Violations Found:

Evaluation Action Summary:

No Evaluations Found:

B253
North
< 1/8
0.080 mi.
420 ft.

ACME SAW & INDUSTRIAL SUPPLY
1204 E MAIN ST
STOCKTON, CA 95205
Site 26 of 27 in cluster B

UST U004260304
N/A

Relative:
Higher
Actual:
20 ft.

UST SAN JOAQUIN:

Name: ACME SAW & INDUSTRIAL SUPPLY
Address: 1204 E MAIN ST
City,State,Zip: STOCKTON, CA 95205
Region: SJ
Facility Id: FA0004660
Mail Address: 1204 E MAIN ST
Mail Address 2: Not reported
Mail Care of: Acme Saw & Industrial Supply
Mail City,St,Zip: STOCKTON, CA 95205

Tank Rec ID: Not reported
Tank Number: 1
Tank Status: 02 - Inactive, non-billable
Tank Capacity: 0
Product Type Desc: 09 - OTHER PETROLEUM
Program Element: 2380
Decode for Program Element: 2380 - ADDITIONAL EXISTING UST - obsolete
Chemical Form: (none)
CAS#: Not reported
CERS ID: 10181671
Cross Ref Tank ID: Not reported
LEA ID: 9
Common Name: Not reported

Map ID
Direction
Distance
Elevation

MAP FINDINGS

Site

Database(s)

EDR ID Number
EPA ID Number

ACME SAW & INDUSTRIAL SUPPLY (Continued)

U004260304

Date Installed: Not reported
Date of Closure: Not reported
Latitude: 37.9551747327
Longitude: -121.2750374044

Tank Rec ID: Not reported
Tank Number: 2
Tank Status: 02 - Inactive, non-billable
Tank Capacity: 0
Product Type Desc: 09 - OTHER PETROLEUM
Program Element: 2380
Decode for Program Element: 2380 - ADDITIONAL EXISTING UST - obsolete
Chemical Form: (none)
CAS#: Not reported
CERS ID: 10181671
Cross Ref Tank ID: Not reported
LEA ID: 9
Common Name: Not reported
Date Installed: Not reported
Date of Closure: Not reported
Latitude: 37.9551747327
Longitude: -121.2750374044

**B254
North
< 1/8
0.080 mi.
420 ft.**

**ACME SAW & INDUSTRIAL
1204 MAIN ST E
STOCKTON, CA 95205

Site 27 of 27 in cluster B**

**LUST S104403524
Cortese N/A
HIST CORTESE
CERS**

**Relative:
Higher

Actual:
20 ft.**

LUST:
Name: ACME SAW & INDUSTRIAL
Address: 1204 MAIN ST E
City,State,Zip: STOCKTON, CA 95205
Lead Agency: SAN JOAQUIN COUNTY
Case Type: LUST Cleanup Site
Geo Track: http://geotracker.waterboards.ca.gov/profile_report.asp?global_id=T0607700634
Global Id: T0607700634
Latitude: 37.954975
Longitude: -121.27499
Status: Completed - Case Closed
Status Date: 09/07/1999
Case Worker: Not reported
RB Case Number: 390804
Local Agency: Not reported
File Location: Local Agency
Local Case Number: 9311
Potential Media Affect: Soil
Potential Contaminants of Concern: Gasoline
Site History: Not reported

LUST:
Global Id: T0607700634
Contact Type: Regional Board Caseworker
Contact Name: Alan Buehler
Organization Name: CENTRAL VALLEY RWQCB (REGION 5S)
Address: 11020 SUN CENTER DRIVE #200
City: RANCHO CORDOVA

Map ID
Direction
Distance
Elevation

MAP FINDINGS

Site

Database(s)

EDR ID Number
EPA ID Number

ACME SAW & INDUSTRIAL (Continued)

S104403524

Email: alan.buehler@waterboards.ca.gov
Phone Number: Not reported

LUST:

Global Id: T0607700634
Action Type: ENFORCEMENT
Date: 10/18/1993
Action: Notice of Reimbursement

Global Id: T0607700634
Action Type: Other
Date: 10/18/1993
Action: Leak Discovery

Global Id: T0607700634
Action Type: REMEDIATION
Date: 10/18/1993
Action: Excavation

Global Id: T0607700634
Action Type: Other
Date: 10/18/1993
Action: Leak Reported

LUST:

Global Id: T0607700634
Status: Open - Case Begin Date
Status Date: 10/18/1993

Global Id: T0607700634
Status: Open - Site Assessment
Status Date: 10/18/1993

Global Id: T0607700634
Status: Completed - Case Closed
Status Date: 09/07/1999

LUST REG 5:

Name: ACME SAW & INDUSTRIAL
Address: 1204 MAIN ST E
City: STOCKTON
Region: 5
Status: Case Closed
Case Number: 390804
Case Type: Soil only
Substance: UNLEAD GASOLINE
Staff Initials: JLB
Lead Agency: Local
Program: LUST
MTBE Code: N/A

CORTESE:

Name: ACME SAW & INDUSTRIAL
Address: 1204 MAIN ST E

Map ID
Direction
Distance
Elevation

MAP FINDINGS

Site

Database(s)

EDR ID Number
EPA ID Number

ACME SAW & INDUSTRIAL (Continued)

S104403524

City,State,Zip: STOCKTON, CA 95205
Region: CORTESE
Envirostor Id: Not reported
Global ID: T0607700634
Site/Facility Type: LUST CLEANUP SITE
Cleanup Status: COMPLETED - CASE CLOSED
Status Date: Not reported
Site Code: Not reported
Latitude: Not reported
Longitude: Not reported
Owner: Not reported
Enf Type: Not reported
Swat R: Not reported
Flag: active
Order No: Not reported
Waste Discharge System No: Not reported
Effective Date: Not reported
Region 2: Not reported
WID Id: Not reported
Solid Waste Id No: Not reported
Waste Management Uit Name: Not reported
File Name: Active Open

HIST CORTESE:

edr_fname: ACME SAW & INDUSTRIAL
edr_fadd1: 1204 MAIN
City,State,Zip: STOCKTON, CA 95205
Region: CORTESE
Facility County Code: 39
Reg By: LTNKA
Reg Id: 390804

CERS:

Name: ACME SAW & INDUSTRIAL
Address: 1204 MAIN ST E
City,State,Zip: STOCKTON, CA 95205
Site ID: 236085
CERS ID: T0607700634
CERS Description: Leaking Underground Storage Tank Cleanup Site

Affiliation:

Affiliation Type Desc: Regional Board Caseworker
Entity Name: Alan Buehler - CENTRAL VALLEY RWQCB (REGION 5S)
Entity Title: Not reported
Affiliation Address: 11020 SUN CENTER DRIVE #200
Affiliation City: RANCHO CORDOVA
Affiliation State: CA
Affiliation Country: Not reported
Affiliation Zip: Not reported
Affiliation Phone: Not reported

Map ID
Direction
Distance
Elevation

MAP FINDINGS

Site

Database(s)

EDR ID Number
EPA ID Number

Y255
NNW
< 1/8
0.080 mi.
425 ft.

GOODWILL INDUSTRIES OF SJ CO
129 S GRANT
STOCKTON, CA 00000

SWEEPS UST
HIST UST
CA FID UST

S101592683
N/A

Site 1 of 8 in cluster Y

Relative:
Higher
Actual:
18 ft.

SWEEPS UST:
Name: GOODWILL INDUSTRIES OF SJ CO
Address: 129 S GRANT
City: STOCKTON
Status: Not reported
Comp Number: 2105
Number: Not reported
Board Of Equalization: Not reported
Referral Date: Not reported
Action Date: Not reported
Created Date: Not reported
Owner Tank Id: Not reported
SWRCB Tank Id: 39-000-002105-000001
Tank Status: Not reported
Capacity: 6000
Active Date: Not reported
Tank Use: M.V. FUEL
STG: PRODUCT
Content: LEADED
Number Of Tanks: 2

Name: GOODWILL INDUSTRIES OF SJ CO
Address: 129 S GRANT
City: STOCKTON
Status: Not reported
Comp Number: 2105
Number: Not reported
Board Of Equalization: Not reported
Referral Date: Not reported
Action Date: Not reported
Created Date: Not reported
Owner Tank Id: Not reported
SWRCB Tank Id: 39-000-002105-000002
Tank Status: Not reported
Capacity: 6000
Active Date: Not reported
Tank Use: M.V. FUEL
STG: PRODUCT
Content: LEADED
Number Of Tanks: Not reported

HIST UST:
Name: GOODWILL INDUSTRIES OF SAN JOA
Address: 129 SOUTH GRANT
City,State,Zip: STOCKTON, CA 95202
File Number: 0002FCD6
URL: <http://geotracker.waterboards.ca.gov/ustpdfs/pdf/0002FCD6.pdf>
Region: Not reported
Facility ID: Not reported
Facility Type: Not reported
Other Type: Not reported
Contact Name: Not reported
Telephone: Not reported

Map ID
Direction
Distance
Elevation

MAP FINDINGS

Site

Database(s)

EDR ID Number
EPA ID Number

GOODWILL INDUSTRIES OF SJ CO (Continued)

S101592683

Owner Name: Not reported
Owner Address: Not reported
Owner City,St,Zip: Not reported
Total Tanks: Not reported

Tank Num: Not reported
Container Num: Not reported
Year Installed: Not reported
Tank Capacity: Not reported
Tank Used for: Not reported
Type of Fuel: Not reported
Container Construction Thickness: Not reported
Leak Detection: Not reported

Click here for Geo Tracker PDF:

CA FID UST:

Facility ID: 39000165
Regulated By: UTNKI
Regulated ID: Not reported
Cortese Code: Not reported
SIC Code: Not reported
Facility Phone: Not reported
Mail To: Not reported
Mailing Address: 129 S GRANT
Mailing Address 2: Not reported
Mailing City,St,Zip: STOCKTON 00000
Contact: Not reported
Contact Phone: Not reported
DUNs Number: Not reported
NPDES Number: Not reported
EPA ID: Not reported
Comments: Not reported
Status: Inactive

Y256
NNW
< 1/8
0.080 mi.
425 ft.

GOODWILL INDUSTRIES OF SJ CO
129 S GRANT ST
STOCKTON, CA 95202
Site 2 of 8 in cluster Y

UST U004260531
N/A

Relative:
Higher
Actual:
18 ft.

UST SAN JOAQUIN:
Name: GOODWILL INDUSTRIES OF SJ CO
Address: 129 S GRANT ST
City,State,Zip: STOCKTON, CA 95202
Region: SJ
Facility Id: FA0005233
Mail Address: 129 S GRANT
Mail Address 2: Not reported
Mail Care of: GOODWILL INDUSTRIES
Mail City,St,Zip: STOCKTON, CA 95202

Tank Rec ID: Not reported
Tank Number: 1
Tank Status: 02 - Inactive, non-billable
Tank Capacity: 6000
Product Type Desc: 09 - OTHER PETROLEUM

Map ID
Direction
Distance
Elevation

MAP FINDINGS

Site

Database(s)

EDR ID Number
EPA ID Number

GOODWILL INDUSTRIES OF SJ CO (Continued)

U004260531

Program Element: 2380
Decode for Program Element: 2380 - ADDITIONAL EXISTING UST - obsolete
Chemical Form: (none)
CAS#: Not reported
CERS ID: Not reported
Cross Ref Tank ID: Not reported
LEA ID: 9
Common Name: Not reported
Date Installed: Not reported
Date of Closure: Not reported
Latitude: 37.9526652586
Longitude: -121.2807687956

Tank Rec ID: Not reported
Tank Number: 2
Tank Status: 02 - Inactive, non-billable
Tank Capacity: 6000
Product Type Desc: 09 - OTHER PETROLEUM
Program Element: 2380
Decode for Program Element: 2380 - ADDITIONAL EXISTING UST - obsolete
Chemical Form: (none)
CAS#: Not reported
CERS ID: Not reported
Cross Ref Tank ID: Not reported
LEA ID: 9
Common Name: Not reported
Date Installed: Not reported
Date of Closure: Not reported
Latitude: 37.9526652586
Longitude: -121.2807687956

Y257
NNW
< 1/8
0.080 mi.
425 ft.

GOODWILL INDUSTRIES
129 GRANT
STOCKTON, CA 95202
Site 3 of 8 in cluster Y

CERS HAZ WASTE U001603239
HIST UST N/A
HIST CORTESE

Relative:
Higher
Actual:
18 ft.

CERS HAZ WASTE:
Name: GOODWILL INDUSTRIES OF SJV
Address: 129 S GRANT ST
City,State,Zip: STOCKTON, CA 95202
Site ID: 447492
CERS ID: 10779607
CERS Description: Hazardous Waste Generator

Coordinates:
Site ID: 447492
Facility Name: Goodwill Industries of SJV
Env Int Type Code: HWG
Program ID: 10779607
Coord Name: Not reported
Ref Point Type Desc: Center of a facility or station.
Latitude: 37.952620
Longitude: -121.280850

Affiliation:
Affiliation Type Desc: CUPA District

Map ID
Direction
Distance
Elevation

MAP FINDINGS

Site

Database(s)

EDR ID Number
EPA ID Number

GOODWILL INDUSTRIES (Continued)

U001603239

Entity Name: San Joaquin Cnty Env Health
Entity Title: Not reported
Affiliation Address: 1868 East Hazelton Avenue
Affiliation City: Stockton
Affiliation State: CA
Affiliation Country: Not reported
Affiliation Zip: 95205-6232
Affiliation Phone: (209) 468-3420

Affiliation Type Desc: Operator
Entity Name: Goodwill Industries of SJV
Entity Title: Not reported
Affiliation Address: Not reported
Affiliation City: Not reported
Affiliation State: Not reported
Affiliation Country: Not reported
Affiliation Zip: Not reported
Affiliation Phone: (209) 466-2311

Affiliation Type Desc: Environmental Contact
Entity Name: Servpro
Entity Title: Not reported
Affiliation Address: 2334 Stagecoach Rd. STE J
Affiliation City: Stockton
Affiliation State: CA
Affiliation Country: Not reported
Affiliation Zip: 95215
Affiliation Phone: Not reported

Affiliation Type Desc: Parent Corporation
Entity Name: Goodwill Industries of SJV
Entity Title: Not reported
Affiliation Address: Not reported
Affiliation City: Not reported
Affiliation State: Not reported
Affiliation Country: Not reported
Affiliation Zip: Not reported
Affiliation Phone: Not reported

Affiliation Type Desc: Document Preparer
Entity Name: Anna Castro
Entity Title: Not reported
Affiliation Address: Not reported
Affiliation City: Not reported
Affiliation State: Not reported
Affiliation Country: Not reported
Affiliation Zip: Not reported
Affiliation Phone: Not reported

Affiliation Type Desc: Facility Mailing Address
Entity Name: Mailing Address
Entity Title: Not reported
Affiliation Address: 129 S Grant St
Affiliation City: Stockton
Affiliation State: CA
Affiliation Country: Not reported
Affiliation Zip: 95202

Map ID
Direction
Distance
Elevation

MAP FINDINGS

Site

Database(s)

EDR ID Number
EPA ID Number

GOODWILL INDUSTRIES (Continued)

U001603239

Affiliation Phone: Not reported

Affiliation Type Desc: Identification Signer
Entity Name: Anna Castro
Entity Title: Director of Operations
Affiliation Address: Not reported
Affiliation City: Not reported
Affiliation State: Not reported
Affiliation Country: Not reported
Affiliation Zip: Not reported
Affiliation Phone: Not reported

Affiliation Type Desc: Legal Owner
Entity Name: Goodwill Industries of SJV
Entity Title: Not reported
Affiliation Address: 129 S Grant St
Affiliation City: Stockton
Affiliation State: CA
Affiliation Country: United States
Affiliation Zip: 95202
Affiliation Phone: (209) 466-2311

Affiliation Type Desc: Property Owner
Entity Name: Goodwill Industries of SJV
Entity Title: Not reported
Affiliation Address: 129 S Grant St.
Affiliation City: Stockton
Affiliation State: CA
Affiliation Country: United States
Affiliation Zip: 95202
Affiliation Phone: (209) 466-2311

HIST UST:
Name: GOODWILL INDUSTRIES OF SAN JOA
Address: 129 S GRANT ST
City,State,Zip: STOCKTON, CA 95202
File Number: Not reported
URL: Not reported
Region: STATE
Facility ID: 00000036521
Facility Type: Other
Other Type: REHABILITATION FACIL
Contact Name: DARYL D. DAVENPORT
Telephone: 2094662311
Owner Name: GOODWILL INDUSTRIES OF SAN JOA
Owner Address: 129 SOUTH GRANT
Owner City,St,Zip: STOCKTON, CA 95202
Total Tanks: 0002

Tank Num: 001
Container Num: 1
Year Installed: 1967
Tank Capacity: 00006000
Tank Used for: PRODUCT
Type of Fuel: REGULAR
Container Construction Thickness: 0.25

Map ID
Direction
Distance
Elevation

MAP FINDINGS

Site

Database(s)

EDR ID Number
EPA ID Number

GOODWILL INDUSTRIES (Continued)

U001603239

Leak Detection: Visual

Tank Num: 002
Container Num: 2
Year Installed: 1967
Tank Capacity: 00006000
Tank Used for: PRODUCT
Type of Fuel: REGULAR
Container Construction Thickness: 0.25
Leak Detection: Visual

HIST CORTESE:
edr_fname: GOODWILL INDUSTRIES
edr_fadd1: 129 GRANT
City,State,Zip: STOCKTON, CA 95202
Region: CORTESE
Facility County Code: 39
Reg By: LTNKA
Reg Id: 390249

Y258
NNW
< 1/8
0.080 mi.
425 ft.

GOODWILL INDUST/SAN JOAQUIN VALLEY INC
129 SOUTH GRANT ST
STOCKTON, CA 95202

RCRA NonGen / NLR 1025866143
CAL000173249

Site 4 of 8 in cluster Y

Relative:
Higher
Actual:
18 ft.

RCRA Listings:
Date Form Received by Agency: 2000-04-27 00:00:00.0
Handler Name: GOODWILL INDUST/SAN JOAQUIN VALLEY INC
Handler Address: 129 SOUTH GRANT ST
Handler City,State,Zip: STOCKTON, CA 95202-0000
EPA ID: CAL000173249
Contact Name: ANNA CASTRO
Contact Address: 129 S. GRANT ST
Contact City,State,Zip: STOCKTON, CA 95202-0000
Contact Telephone: 209-466-2311
Contact Fax: 000-000-0000
Contact Email: ACASTRO@GOODWILL-SJV.ORG
Contact Title: Not reported
EPA Region: 09
Land Type: Not reported
Federal Waste Generator Description: Not a generator, verified
Non-Notifier: Not reported
Biennial Report Cycle: Not reported
Accessibility: Not reported
Active Site Indicator: Handler Activities
State District Owner: Not reported
State District: Not reported
Mailing Address: 129 SOUTH GRANT ST
Mailing City,State,Zip: STOCKTON, CA 95202-0000
Owner Name: GOODWILL INDUST/SAN JOAQUIN
Owner Type: Other
Operator Name: ANNA CASTRO
Operator Type: Other
Short-Term Generator Activity: No
Importer Activity: No
Mixed Waste Generator: No

Map ID
 Direction
 Distance
 Elevation

MAP FINDINGS

Site

Database(s)

EDR ID Number
 EPA ID Number

GOODWILL INDUST/SAN JOAQUIN VALLEY INC (Continued)

1025866143

Transporter Activity:	No
Transfer Facility Activity:	No
Recycler Activity with Storage:	Yes
Small Quantity On-Site Burner Exemption:	No
Smelting Melting and Refining Furnace Exemption:	No
Underground Injection Control:	No
Off-Site Waste Receipt:	No
Universal Waste Indicator:	Yes
Universal Waste Destination Facility:	Yes
Federal Universal Waste:	No
Active Site Fed-Reg Treatment Storage and Disposal Facility:	Not reported
Active Site Converter Treatment storage and Disposal Facility:	Not reported
Active Site State-Reg Treatment Storage and Disposal Facility:	Not reported
Active Site State-Reg Handler:	---
Federal Facility Indicator:	Not reported
Hazardous Secondary Material Indicator:	N
Sub-Part K Indicator:	Not reported
Commercial TSD Indicator:	No
Treatment Storage and Disposal Type:	Not reported
2018 GPRA Permit Baseline:	Not on the Baseline
2018 GPRA Renewals Baseline:	Not on the Baseline
Permit Renewals Workload Universe:	Not reported
Permit Workload Universe:	Not reported
Permit Progress Universe:	Not reported
Post-Closure Workload Universe:	Not reported
Closure Workload Universe:	Not reported
202 GPRA Corrective Action Baseline:	No
Corrective Action Workload Universe:	No
Subject to Corrective Action Universe:	No
Non-TSDs Where RCRA CA has Been Imposed Universe:	No
TSDs Potentially Subject to CA Under 3004 (u)/(v) Universe:	No
TSDs Only Subject to CA under Discretionary Auth Universe:	No
Corrective Action Priority Ranking:	No NCAPS ranking
Environmental Control Indicator:	No
Institutional Control Indicator:	No
Human Exposure Controls Indicator:	N/A
Groundwater Controls Indicator:	N/A
Operating TSDF Universe:	Not reported
Full Enforcement Universe:	Not reported
Significant Non-Complier Universe:	No
Unaddressed Significant Non-Complier Universe:	No
Addressed Significant Non-Complier Universe:	No
Significant Non-Complier With a Compliance Schedule Universe:	No
Financial Assurance Required:	Not reported
Handler Date of Last Change:	2019-06-27 15:48:48.0
Recognized Trader-Importer:	No
Recognized Trader-Exporter:	No
Importer of Spent Lead Acid Batteries:	No
Exporter of Spent Lead Acid Batteries:	No
Recycler Activity Without Storage:	No
Manifest Broker:	No
Sub-Part P Indicator:	No

Handler - Owner Operator:

Owner/Operator Indicator:

Owner/Operator Name:

Owner

GOODWILL INDUST/SAN JOAQUIN

Map ID
Direction
Distance
Elevation

MAP FINDINGS

Site

Database(s)

EDR ID Number
EPA ID Number

GOODWILL INDUST/SAN JOAQUIN VALLEY INC (Continued)

1025866143

Legal Status: Other
Date Became Current: Not reported
Date Ended Current: Not reported
Owner/Operator Address: 129 S GRANT ST
Owner/Operator City,State,Zip: STOCKTON, CA 95202-0000
Owner/Operator Telephone: 209-466-2311
Owner/Operator Telephone Ext: Not reported
Owner/Operator Fax: Not reported
Owner/Operator Email: Not reported

Owner/Operator Indicator: Operator
Owner/Operator Name: ANNA CASTRO
Legal Status: Other
Date Became Current: Not reported
Date Ended Current: Not reported
Owner/Operator Address: 129 S. GRANT ST
Owner/Operator City,State,Zip: STOCKTON, CA 95202-0000
Owner/Operator Telephone: 209-466-2311
Owner/Operator Telephone Ext: Not reported
Owner/Operator Fax: Not reported
Owner/Operator Email: Not reported

Historic Generators:
Receive Date: 2000-04-27 00:00:00.0
Handler Name: GOODWILL INDUST/SAN JOAQUIN VALLEY INC
Federal Waste Generator Description: Not a generator, verified
State District Owner: Not reported
Large Quantity Handler of Universal Waste: No
Recognized Trader Importer: Not reported
Recognized Trader Exporter: Not reported
Spent Lead Acid Battery Importer: Not reported
Spent Lead Acid Battery Exporter: Not reported
Current Record: Yes
Non Storage Recycler Activity: Not reported
Electronic Manifest Broker: Not reported

List of NAICS Codes and Descriptions:
NAICS Code: 4533
NAICS Description: USED MERCHANDISE STORES

Facility Has Received Notices of Violation:

No Violations Found:

Evaluation Action Summary:

No Evaluations Found:

Map ID
 Direction
 Distance
 Elevation

MAP FINDINGS

Site

Database(s)

EDR ID Number
 EPA ID Number

P259 **EL CONCILIO NO. 1 PROPERTY** **US BROWNFIELDS** **1016356081**
SSE **1501 SOUTH AIRPORT WAY** **FINDS** **N/A**
< 1/8
0.083 mi.
437 ft. **Site 10 of 10 in cluster P**

Relative:
Higher
Actual:
20 ft.

US BROWNFIELDS:
 Name: EL CONCILIO NO. 1 PROPERTY
 Address: 1501 SOUTH AIRPORT WAY
 City,State,Zip: STOCKTON, CA 95202
 Recipient Name: R9 TBA (ARRA)
 Grant Type: TBA
 Property Number: 169-020-11
 Parcel size: 2.67
 Latitude: 37.93976
 Longitude: -121.27087
 HCM Label: Global Positioning Method-Unspecified Parameters
 Map Scale: -
 Point of Reference: Center of a Facility or Station
 Highlights: No specific apparent problem.
 Datum: North American Datum of 1983
 Acres Property ID: 117261
 IC Data Access: -
 Start Date: -
 Redev Completion Date: -
 Completed Date: -
 Acres Cleaned Up: -
 Cleanup Funding: -
 Cleanup Funding Source: -
 Assessment Funding: 6500
 Assessment Funding Source: EPA
 Redevelopment Funding: -
 Redev. Funding Source: -
 Redev. Funding Entity Name: -
 Redevelopment Start Date: -
 Assessment Funding Entity: US EPA - TBA Funding
 Cleanup Funding Entity: -
 Grant Type: Hazardous
 Accomplishment Type: Phase I Environmental Assessment
 Accomplishment Count: Y
 Cooperative Agreement Number: n/a
 Start Date: 12/1/2009
 Ownership Entity: Government
 Completion Date: 6/10/2010
 Current Owner: City of Stockton Redevelopment Agency
 Did Owner Change: -
 Cleanup Required: U
 Video Available: -
 Photo Available: Y
 Institutional Controls Required: N
 IC Category Proprietary Controls: -
 IC Cat. Info. Devices: -
 IC Cat. Gov. Controls: -
 IC Cat. Enforcement Permit Tools: -
 IC in place date: -
 IC in place: N
 State/tribal program date: -
 State/tribal program ID: -
 State/tribal NFA date: -

Map ID
 Direction
 Distance
 Elevation

MAP FINDINGS

Site

Database(s)

EDR ID Number
 EPA ID Number

EL CONCILIO NO. 1 PROPERTY (Continued)

1016356081

Air cleaned:	-
Asbestos found:	-
Asbestos cleaned:	-
Controlled substance found:	-
Controlled substance cleaned:	-
Drinking water affected:	-
Drinking water cleaned:	-
Groundwater affected:	-
Groundwater cleaned:	-
Lead contaminant found:	-
Lead cleaned up:	-
No media affected:	-
Unknown media affected:	Y
Other cleaned up:	-
Other metals found:	-
Other metals cleaned:	-
Other contaminants found:	-
Other contams found description:	-
PAHs found:	-
PAHs cleaned up:	-
PCBs found:	-
PCBs cleaned up:	-
Petro products found:	-
Petro products cleaned:	-
Sediments found:	-
Sediments cleaned:	-
Soil affected:	-
Soil cleaned up:	-
Surface water cleaned:	-
VOCs found:	-
VOCs cleaned:	-
Cleanup other description:	-
Num. of cleanup and re-dev. jobs:	-
Past use greenspace acreage:	2.67
Past use residential acreage:	-
Surface Water:	-
Past use commercial acreage:	-
Past use industrial acreage:	-
Future use greenspace acreage:	-
Future use residential acreage:	-
Future use commercial acreage:	2.67
Future use industrial acreage:	-
Superfund Fed. landowner flag:	-
Arsenic cleaned up:	-
Cadmium cleaned up:	-
Chromium cleaned up:	-
Copper cleaned up:	-
Iron cleaned up:	-
mercury cleaned up:	-
Nickel Cleaned Up:	-
No clean up:	-
Pesticides cleaned up:	-
Selenium cleaned up:	-
SVOCs cleaned up:	-
Unknown clean up:	-
Arsenic contaminant found:	-
Cadmium contaminant found:	-

Map ID
 Direction
 Distance
 Elevation

MAP FINDINGS

Site

Database(s)

EDR ID Number
 EPA ID Number

EL CONCILIO NO. 1 PROPERTY (Continued)

1016356081

Chromium contaminant found: -
 Copper contaminant found: -
 Iron contaminant found: -
 Mercury contaminant found: -
 Nickel contaminant found: -
 No contaminant found: -
 Pesticides contaminant found: -
 Selenium contaminant found: -
 SVOCs contaminant found: -
 Unknown contaminant found: -
 Future Use: Multistory -
 Media affected Bluiding Material: -
 Media affected indoor air: -
 Building material media cleaned up: -
 Indoor air media cleaned up: -
 Unknown media cleaned up: -
 Past Use: Multistory -
 Property Description: Undeveloped vacant lot which previously had a dirt race track onsite.
 Below Poverty Number: 961
 Below Poverty Percent: 43.31
 Meidan Income: 3264
 Meidan Income Number: 1706
 Meidan Income Percent: 76.88
 Vacant Housing Number: 161
 Vacant Housing Percent: 20.25
 Unemployed Number: 191
 Unemployed Percent: 8.61

Name: EL CONCILIO NO. 1 PROPERTY
 Address: 1501 SOUTH AIRPORT WAY
 City,State,Zip: STOCKTON, CA 95202
 Recipient Name: R9 TBA (ARRA)
 Grant Type: TBA
 Property Number: 169-020-11
 Parcel size: 2.67
 Latitude: 37.93976
 Longitude: -121.27087
 HCM Label: Global Positioning Method-Unspecified Parameters
 Map Scale: -
 Point of Reference: Center of a Facility or Station
 Highlights: No specific apparent problem.
 Datum: North American Datum of 1983
 Acres Property ID: 117261
 IC Data Access: -
 Start Date: -
 Redev Completion Date: -
 Completed Date: -
 Acres Cleaned Up: -
 Cleanup Funding: -
 Cleanup Funding Source: -
 Assessment Funding: 48442
 Assessment Funding Source: EPA
 Redevelopment Funding: -
 Redev. Funding Source: -
 Redev. Funding Entity Name: -
 Redevelopment Start Date: -
 Assessment Funding Entity: US EPA - TBA Funding

Map ID
Direction
Distance
Elevation

MAP FINDINGS

Site

Database(s)

EDR ID Number
EPA ID Number

EL CONCILIO NO. 1 PROPERTY (Continued)

1016356081

Cleanup Funding Entity:	-
Grant Type:	Hazardous
Accomplishment Type:	Phase II Environmental Assessment
Accomplishment Count:	N
Cooperative Agreement Number:	n/a
Start Date:	7/6/2010
Ownership Entity:	Government
Completion Date:	6/30/2011
Current Owner:	City of Stockton Redevelopment Agency
Did Owner Change:	-
Cleanup Required:	U
Video Available:	-
Photo Available:	Y
Institutional Controls Required:	N
IC Category Proprietary Controls:	-
IC Cat. Info. Devices:	-
IC Cat. Gov. Controls:	-
IC Cat. Enforcement Permit Tools:	-
IC in place date:	-
IC in place:	N
State/tribal program date:	-
State/tribal program ID:	-
State/tribal NFA date:	-
Air cleaned:	-
Asbestos found:	-
Asbestos cleaned:	-
Controlled substance found:	-
Controlled substance cleaned:	-
Drinking water affected:	-
Drinking water cleaned:	-
Groundwater affected:	-
Groundwater cleaned:	-
Lead contaminant found:	-
Lead cleaned up:	-
No media affected:	-
Unknown media affected:	Y
Other cleaned up:	-
Other metals found:	-
Other metals cleaned:	-
Other contaminants found:	-
Other contams found description:	-
PAHs found:	-
PAHs cleaned up:	-
PCBs found:	-
PCBs cleaned up:	-
Petro products found:	-
Petro products cleaned:	-
Sediments found:	-
Sediments cleaned:	-
Soil affected:	-
Soil cleaned up:	-
Surface water cleaned:	-
VOCs found:	-
VOCs cleaned:	-
Cleanup other description:	-
Num. of cleanup and re-dev. jobs:	-
Past use greenspace acreage:	2.67

Map ID
Direction
Distance
Elevation

MAP FINDINGS

Site

Database(s)

EDR ID Number
EPA ID Number

EL CONCILIO NO. 1 PROPERTY (Continued)

1016356081

Past use residential acreage:	-
Surface Water:	-
Past use commercial acreage:	-
Past use industrial acreage:	-
Future use greenspace acreage:	-
Future use residential acreage:	-
Future use commercial acreage:	2.67
Future use industrial acreage:	-
Superfund Fed. landowner flag:	-
Arsenic cleaned up:	-
Cadmium cleaned up:	-
Chromium cleaned up:	-
Copper cleaned up:	-
Iron cleaned up:	-
mercury cleaned up:	-
Nickel Cleaned Up:	-
No clean up:	-
Pesticides cleaned up:	-
Selenium cleaned up:	-
SVOCs cleaned up:	-
Unknown clean up:	-
Arsenic contaminant found:	-
Cadmium contaminant found:	-
Chromium contaminant found:	-
Copper contaminant found:	-
Iron contaminant found:	-
Mercury contaminant found:	-
Nickel contaminant found:	-
No contaminant found:	-
Pesticides contaminant found:	-
Selenium contaminant found:	-
SVOCs contaminant found:	-
Unknown contaminant found:	-
Future Use: Multistory	-
Media affected Bluiding Material:	-
Media affected indoor air:	-
Building material media cleaned up:	-
Indoor air media cleaned up:	-
Unknown media cleaned up:	-
Past Use: Multistory	-
Property Description:	Undeveloped vacant lot which previously had a dirt race track onsite.
Below Poverty Number:	961
Below Poverty Percent:	43.31
Meidan Income:	3264
Meidan Income Number:	1706
Meidan Income Percent:	76.88
Vacant Housing Number:	161
Vacant Housing Percent:	20.25
Unemployed Number:	191
Unemployed Percent:	8.61

FINDS:

Registry ID: 110041721713

Click Here:

Environmental Interest/Information System:

Map ID
 Direction
 Distance
 Elevation

MAP FINDINGS

Site

Database(s)

EDR ID Number
 EPA ID Number

EL CONCILIO NO. 1 PROPERTY (Continued)

1016356081

US EPA Assessment, Cleanup and Redevelopment Exchange System (ACRES) is a federal online database for Brownfields Grantees to electronically submit data directly to EPA.

[Click this hyperlink](#) while viewing on your computer to access additional FINDS: detail in the EDR Site Report.

**U260
 NNW
 < 1/8
 0.084 mi.
 441 ft.**

**SAM TOY
 746 E. MAIN STREET
 STOCKTON, CA 95202**

RCRA NonGen / NLR

**1024747203
 CAC002966976**

Site 5 of 18 in cluster U

**Relative:
 Higher
 Actual:
 18 ft.**

RCRA Listings:	
Date Form Received by Agency:	2018-06-18 00:00:00.0
Handler Name:	SAM TOY
Handler Address:	746 E. MAIN STREET
Handler City,State,Zip:	STOCKTON, CA 95202
EPA ID:	CAC002966976
Contact Name:	SAM TOY
Contact Address:	746 E. MAIN STREET
Contact City,State,Zip:	STOCKTON, CA 95202
Contact Telephone:	209-463-5189
Contact Fax:	209-298-8805
Contact Email:	MEGEARATH@YAHOO.COM
Contact Title:	Not reported
EPA Region:	09
Land Type:	Not reported
Federal Waste Generator Description:	Not a generator, verified
Non-Notifier:	Not reported
Biennial Report Cycle:	Not reported
Accessibility:	Not reported
Active Site Indicator:	Handler Activities
State District Owner:	Not reported
State District:	Not reported
Mailing Address:	746 E. MAIN STREET
Mailing City,State,Zip:	STOCKTON, CA 95202
Owner Name:	SAM TOY
Owner Type:	Other
Operator Name:	SAM TOY
Operator Type:	Other
Short-Term Generator Activity:	No
Importer Activity:	No
Mixed Waste Generator:	No
Transporter Activity:	No
Transfer Facility Activity:	No
Recycler Activity with Storage:	No
Small Quantity On-Site Burner Exemption:	No
Smelting Melting and Refining Furnace Exemption:	No
Underground Injection Control:	No
Off-Site Waste Receipt:	No
Universal Waste Indicator:	Yes
Universal Waste Destination Facility:	Yes
Federal Universal Waste:	No
Active Site Fed-Reg Treatment Storage and Disposal Facility:	Not reported
Active Site Converter Treatment storage and Disposal Facility:	Not reported
Active Site State-Reg Treatment Storage and Disposal Facility:	Not reported
Active Site State-Reg Handler:	---
Federal Facility Indicator:	Not reported

Map ID
 Direction
 Distance
 Elevation

MAP FINDINGS

Site

Database(s)

EDR ID Number
 EPA ID Number

SAM TOY (Continued)

1024747203

Hazardous Secondary Material Indicator:	N
Sub-Part K Indicator:	Not reported
Commercial TSD Indicator:	No
Treatment Storage and Disposal Type:	Not reported
2018 GPRA Permit Baseline:	Not on the Baseline
2018 GPRA Renewals Baseline:	Not on the Baseline
Permit Renewals Workload Universe:	Not reported
Permit Workload Universe:	Not reported
Permit Progress Universe:	Not reported
Post-Closure Workload Universe:	Not reported
Closure Workload Universe:	Not reported
202 GPRA Corrective Action Baseline:	No
Corrective Action Workload Universe:	No
Subject to Corrective Action Universe:	No
Non-TSDFs Where RCRA CA has Been Imposed Universe:	No
TSDFs Potentially Subject to CA Under 3004 (u)/(v) Universe:	No
TSDFs Only Subject to CA under Discretionary Auth Universe:	No
Corrective Action Priority Ranking:	No NCAPS ranking
Environmental Control Indicator:	No
Institutional Control Indicator:	No
Human Exposure Controls Indicator:	N/A
Groundwater Controls Indicator:	N/A
Operating TSDF Universe:	Not reported
Full Enforcement Universe:	Not reported
Significant Non-Complier Universe:	No
Unaddressed Significant Non-Complier Universe:	No
Addressed Significant Non-Complier Universe:	No
Significant Non-Complier With a Compliance Schedule Universe:	No
Financial Assurance Required:	Not reported
Handler Date of Last Change:	2018-08-31 17:13:34.0
Recognized Trader-Importer:	No
Recognized Trader-Exporter:	No
Importer of Spent Lead Acid Batteries:	No
Exporter of Spent Lead Acid Batteries:	No
Recycler Activity Without Storage:	No
Manifest Broker:	No
Sub-Part P Indicator:	No

Handler - Owner Operator:

Owner/Operator Indicator:	Operator
Owner/Operator Name:	SAM TOY
Legal Status:	Other
Date Became Current:	Not reported
Date Ended Current:	Not reported
Owner/Operator Address:	746 E. MAIN STREET
Owner/Operator City,State,Zip:	STOCKTON, CA 95202
Owner/Operator Telephone:	209-463-5189
Owner/Operator Telephone Ext:	Not reported
Owner/Operator Fax:	Not reported
Owner/Operator Email:	Not reported

Owner/Operator Indicator:	Owner
Owner/Operator Name:	SAM TOY
Legal Status:	Other
Date Became Current:	Not reported
Date Ended Current:	Not reported

Map ID
Direction
Distance
Elevation

MAP FINDINGS

Site

Database(s)

EDR ID Number
EPA ID Number

SAM TOY (Continued)

1024747203

Owner/Operator Address: 746 E. MAIN STREET
Owner/Operator City,State,Zip: STOCKTON, CA 95202
Owner/Operator Telephone: 209-463-5189
Owner/Operator Telephone Ext: Not reported
Owner/Operator Fax: Not reported
Owner/Operator Email: Not reported

Historic Generators:

Receive Date: 2018-06-18 00:00:00.0
Handler Name: SAM TOY
Federal Waste Generator Description: Not a generator, verified
State District Owner: Not reported
Large Quantity Handler of Universal Waste: No
Recognized Trader Importer: No
Recognized Trader Exporter: No
Spent Lead Acid Battery Importer: No
Spent Lead Acid Battery Exporter: No
Current Record: Yes
Non Storage Recycler Activity: Not reported
Electronic Manifest Broker: Not reported

List of NAICS Codes and Descriptions:

NAICS Code: 56299
NAICS Description: ALL OTHER WASTE MANAGEMENT SERVICES

Facility Has Received Notices of Violation:

No Violations Found:

Evaluation Action Summary:

No Evaluations Found:

I261
South
< 1/8
0.084 mi.
446 ft.

SRH FOOD & GAS
749 E DR MARTIN LUTHER KING JR BLVD
STOCKTON, CA 95206

RCRA NonGen / NLR 1024839379
CAL000387275

Site 25 of 27 in cluster I

Relative:
Higher
Actual:
18 ft.

RCRA Listings:
Date Form Received by Agency: 2013-07-09 00:00:00.0
Handler Name: SRH FOOD & GAS
Handler Address: 749 E DR MARTIN LUTHER KING JR BLVD
Handler City,State,Zip: STOCKTON, CA 95206-1537
EPA ID: CAL000387275
Contact Name: MUHAMMAD RIZWAN (JOHNNY)
Contact Address: 749 E DR MARTIN LUTHER KING JR BLVD
Contact City,State,Zip: STOCKTON, CA 95206-1537
Contact Telephone: 209-465-8979
Contact Fax: Not reported
Contact Email: USGAS60@GMAIL.COM
Contact Title: Not reported
EPA Region: 09
Land Type: Not reported
Federal Waste Generator Description: Not a generator, verified
Non-Notifier: Not reported

Map ID
 Direction
 Distance
 Elevation

MAP FINDINGS

Site

Database(s)

EDR ID Number
 EPA ID Number

SRH FOOD & GAS (Continued)

1024839379

Biennial Report Cycle:	Not reported
Accessibility:	Not reported
Active Site Indicator:	Handler Activities
State District Owner:	Not reported
State District:	Not reported
Mailing Address:	749 E DR MARTIN LUTHER KING JR BLVD
Mailing City, State, Zip:	STOCKTON, CA 95206-1537
Owner Name:	MUHAMMAD RIZWAN
Owner Type:	Other
Operator Name:	MUHAMMAD RIZWAN (JOHNNY)
Operator Type:	Other
Short-Term Generator Activity:	No
Importer Activity:	No
Mixed Waste Generator:	No
Transporter Activity:	No
Transfer Facility Activity:	No
Recycler Activity with Storage:	No
Small Quantity On-Site Burner Exemption:	No
Smelting Melting and Refining Furnace Exemption:	No
Underground Injection Control:	No
Off-Site Waste Receipt:	No
Universal Waste Indicator:	Yes
Universal Waste Destination Facility:	Yes
Federal Universal Waste:	No
Active Site Fed-Reg Treatment Storage and Disposal Facility:	Not reported
Active Site Converter Treatment storage and Disposal Facility:	Not reported
Active Site State-Reg Treatment Storage and Disposal Facility:	Not reported
Active Site State-Reg Handler:	---
Federal Facility Indicator:	Not reported
Hazardous Secondary Material Indicator:	N
Sub-Part K Indicator:	Not reported
Commercial TSD Indicator:	No
Treatment Storage and Disposal Type:	Not reported
2018 GPRA Permit Baseline:	Not on the Baseline
2018 GPRA Renewals Baseline:	Not on the Baseline
Permit Renewals Workload Universe:	Not reported
Permit Workload Universe:	Not reported
Permit Progress Universe:	Not reported
Post-Closure Workload Universe:	Not reported
Closure Workload Universe:	Not reported
202 GPRA Corrective Action Baseline:	No
Corrective Action Workload Universe:	No
Subject to Corrective Action Universe:	No
Non-TSDs Where RCRA CA has Been Imposed Universe:	No
TSDs Potentially Subject to CA Under 3004 (u)/(v) Universe:	No
TSDs Only Subject to CA under Discretionary Auth Universe:	No
Corrective Action Priority Ranking:	No NCAPS ranking
Environmental Control Indicator:	No
Institutional Control Indicator:	No
Human Exposure Controls Indicator:	N/A
Groundwater Controls Indicator:	N/A
Operating TSD Universe:	Not reported
Full Enforcement Universe:	Not reported
Significant Non-Complier Universe:	No
Unaddressed Significant Non-Complier Universe:	No
Addressed Significant Non-Complier Universe:	No
Significant Non-Complier With a Compliance Schedule Universe:	No

Map ID
Direction
Distance
Elevation

MAP FINDINGS

Site

Database(s)

EDR ID Number
EPA ID Number

SRH FOOD & GAS (Continued)

1024839379

Financial Assurance Required: Not reported
Handler Date of Last Change: 2018-09-06 17:02:42.0
Recognized Trader-Importer: No
Recognized Trader-Exporter: No
Importer of Spent Lead Acid Batteries: No
Exporter of Spent Lead Acid Batteries: No
Recycler Activity Without Storage: No
Manifest Broker: No
Sub-Part P Indicator: No

Handler - Owner Operator:

Owner/Operator Indicator: Operator
Owner/Operator Name: MUHAMMAD RIZWAN (JOHNNY)
Legal Status: Other
Date Became Current: Not reported
Date Ended Current: Not reported
Owner/Operator Address: 749 E DR MARTIN LUTHER KING JR BLVD
Owner/Operator City,State,Zip: STOCKTON, CA 95206-1537
Owner/Operator Telephone: 209-465-8979
Owner/Operator Telephone Ext: Not reported
Owner/Operator Fax: Not reported
Owner/Operator Email: Not reported

Owner/Operator Indicator: Owner
Owner/Operator Name: MUHAMMAD RIZWAN
Legal Status: Other
Date Became Current: Not reported
Date Ended Current: Not reported
Owner/Operator Address: 749 E DR MARTIN LUTHER KING JR BLVD
Owner/Operator City,State,Zip: STOCKTON, CA 95206-1537
Owner/Operator Telephone: 209-271-2578
Owner/Operator Telephone Ext: Not reported
Owner/Operator Fax: Not reported
Owner/Operator Email: Not reported

Historic Generators:

Receive Date: 2013-07-09 00:00:00.0
Handler Name: SRH FOOD & GAS
Federal Waste Generator Description: Not a generator, verified
State District Owner: Not reported
Large Quantity Handler of Universal Waste: No
Recognized Trader Importer: No
Recognized Trader Exporter: No
Spent Lead Acid Battery Importer: No
Spent Lead Acid Battery Exporter: No
Current Record: Yes
Non Storage Recycler Activity: Not reported
Electronic Manifest Broker: Not reported

List of NAICS Codes and Descriptions:

NAICS Code: 44719
NAICS Description: OTHER GASOLINE STATIONS

Facility Has Received Notices of Violation:

Map ID
Direction
Distance
Elevation

MAP FINDINGS

Site

Database(s)

EDR ID Number
EPA ID Number

SRH FOOD & GAS (Continued)

1024839379

No Violations Found:

Evaluation Action Summary:

No Evaluations Found:

I262
South
< 1/8
0.084 mi.
446 ft.

SRH FOOD & GAS
749 E DR MARTIN LUTHER KING JR BLVD
STOCKTON, CA 95206
Site 26 of 27 in cluster I

UST U004024909
N/A

Relative:
Higher
Actual:
18 ft.

UST:
Name: SRH FOOD & GAS
Address: 749 E DR MARTIN LUTHER KING JR BLVD
City,State,Zip: STOCKTON, CA 95206
Facility ID: FA0003870
Permitting Agency: San Joaquin County Environmental Health
Latitude: 37.9407
Longitude: -121.2774

UST SAN JOAQUIN:
Name: SRH FOOD & GAS
Address: 749 E DR MARTIN LUTHER KING JR BLVD
City,State,Zip: STOCKTON, CA 95206
Region: SJ
Facility Id: FA0003870
Mail Address: 749 E. DR MARTIN LUTHER KING JR BLVD
Mail Address 2: Not reported
Mail Care of: MUHAMMAD RIZWAN
Mail City,St,Zip: STOCKTON, CA 95206

Tank Rec ID: Not reported
Tank Number: 1
Tank Status: 02 - Inactive, non-billable
Tank Capacity: 8000
Product Type Desc: 1a - REGULAR UNLEADED
Program Element: 2380
Decode for Program Element: 2380 - ADDITIONAL EXISTING UST - obsolete
Chemical Form: (none)
CAS#: Not reported
CERS ID: 10181497
Cross Ref Tank ID: Not reported
LEA ID: 9
Common Name: Not reported
Date Installed: Not reported
Date of Closure: Not reported
Latitude: 37.9404216498
Longitude: -121.2776083329

Tank Rec ID: Not reported
Tank Number: 2
Tank Status: 02 - Inactive, non-billable
Tank Capacity: 5000
Product Type Desc: 1a - REGULAR UNLEADED

Map ID
Direction
Distance
Elevation

MAP FINDINGS

Site

Database(s)

EDR ID Number
EPA ID Number

SRH FOOD & GAS (Continued)

U004024909

Program Element: 2380
Decode for Program Element: 2380 - ADDITIONAL EXISTING UST - obsolete
Chemical Form: (none)
CAS#: Not reported
CERS ID: 10181497
Cross Ref Tank ID: Not reported
LEA ID: 9
Common Name: Not reported
Date Installed: Not reported
Date of Closure: Not reported
Latitude: 37.9404216498
Longitude: -121.2776083329

Tank Rec ID: Not reported
Tank Number: 3
Tank Status: 02 - Inactive, non-billable
Tank Capacity: 5000
Product Type Desc: 1a - REGULAR UNLEADED
Program Element: 2380
Decode for Program Element: 2380 - ADDITIONAL EXISTING UST - obsolete
Chemical Form: (none)
CAS#: Not reported
CERS ID: 10181497
Cross Ref Tank ID: Not reported
LEA ID: 9
Common Name: Not reported
Date Installed: Not reported
Date of Closure: Not reported
Latitude: 37.9404216498
Longitude: -121.2776083329

Tank Rec ID: Not reported
Tank Number: 4
Tank Status: 02 - Inactive, non-billable
Tank Capacity: 8000
Product Type Desc: 1a - REGULAR UNLEADED
Program Element: 2380
Decode for Program Element: 2380 - ADDITIONAL EXISTING UST - obsolete
Chemical Form: (none)
CAS#: Not reported
CERS ID: 10181497
Cross Ref Tank ID: Not reported
LEA ID: 9
Common Name: Not reported
Date Installed: Not reported
Date of Closure: Not reported
Latitude: 37.9404216498
Longitude: -121.2776083329

Tank Rec ID: Not reported
Tank Number: 5
Tank Status: 02 - Inactive, non-billable
Tank Capacity: 250
Product Type Desc: 09 - OTHER PETROLEUM

Map ID
Direction
Distance
Elevation

MAP FINDINGS

Site

Database(s)

EDR ID Number
EPA ID Number

SRH FOOD & GAS (Continued)

U004024909

Program Element: 2380
Decode for Program Element: 2380 - ADDITIONAL EXISTING UST - obsolete
Chemical Form: (none)
CAS#: Not reported
CERS ID: 10181497
Cross Ref Tank ID: Not reported
LEA ID: 9
Common Name: Not reported
Date Installed: Not reported
Date of Closure: Not reported
Latitude: 37.9404216498
Longitude: -121.2776083329

Tank Rec ID: TA0106006
Tank Number: 6
Tank Status: 01 - Active, billable
Tank Capacity: 12000
Product Type Desc: 1a - REGULAR UNLEADED
Program Element: 2360
Decode for Program Element: 2360 - UST - PER TANK FEE
Chemical Form: (none)
CAS#: Not reported
CERS ID: 10181497
Cross Ref Tank ID: Not reported
LEA ID: 1
Common Name: Not reported
Date Installed: 12/6/1989
Date of Closure: Not reported
Latitude: 37.9404216498
Longitude: -121.2776083329

Tank Rec ID: TA0106007
Tank Number: 7
Tank Status: 01 - Active, billable
Tank Capacity: 12000
Product Type Desc: 03 - DIESEL
Program Element: 2360
Decode for Program Element: 2360 - UST - PER TANK FEE
Chemical Form: (none)
CAS#: Not reported
CERS ID: 10181497
Cross Ref Tank ID: Not reported
LEA ID: 1
Common Name: Not reported
Date Installed: 12/6/1989
Date of Closure: Not reported
Latitude: 37.9404216498
Longitude: -121.2776083329

Tank Rec ID: TA0106008
Tank Number: 8
Tank Status: 01 - Active, billable
Tank Capacity: 12000
Product Type Desc: 1b - PREMIUM UNLEADED

Map ID
 Direction
 Distance
 Elevation

MAP FINDINGS

Site

Database(s)

EDR ID Number
 EPA ID Number

SRH FOOD & GAS (Continued)

U004024909

Program Element: 2360
 Decode for Program Element: 2360 - UST - PER TANK FEE
 Chemical Form: (none)
 CAS#: Not reported
 CERS ID: 10181497
 Cross Ref Tank ID: Not reported
 LEA ID: 1
 Common Name: Not reported
 Date Installed: 12/6/1989
 Date of Closure: Not reported
 Latitude: 37.9404216498
 Longitude: -121.2776083329

I263
South
< 1/8
0.084 mi.
446 ft.

SRH FOOD & GAS
749 E DR MARTIN LUTHER KING JR BLVD
STOCKTON, CA 95206

CERS HAZ WASTE
CERS TANKS
CERS
HWTS

S121790797
N/A

Site 27 of 27 in cluster I

Relative:
Higher

CERS HAZ WASTE:

Name: SRH FOOD & GAS
 Address: 749 E DR MARTIN LUTHER KING JR BLVD
 City,State,Zip: STOCKTON, CA 95206
 Site ID: 70836
 CERS ID: 10181497
 CERS Description: Hazardous Waste Generator

Actual:
18 ft.

CERS TANKS:

Name: SRH FOOD & GAS
 Address: 749 E DR MARTIN LUTHER KING JR BLVD
 City,State,Zip: STOCKTON, CA 95206
 Site ID: 70836
 CERS ID: 10181497
 CERS Description: Underground Storage Tank

CERS:

Name: SRH FOOD & GAS
 Address: 749 E DR MARTIN LUTHER KING JR BLVD
 City,State,Zip: STOCKTON, CA 95206
 Site ID: 70836
 CERS ID: 10181497
 CERS Description: Chemical Storage Facilities

Violations:

Site ID: 70836
 Site Name: SRH FOOD & GAS
 Violation Date: 3/22/2016
 Citation: HSC 6.95 25508(a)(1) - California Health and Safety Code, Chapter 6.95, Section(s) 25508(a)(1)
 Violation Description: Failure to establish and electronically submit an adequate training program in safety procedures in the event of a release or threatened release of a hazardous material.

Violation Notes:

Returned to compliance on 03/28/2016. A training program has not been submitted for 2016. Training programs for all employees and annual training, including refresher courses, shall include safety procedures for the event of a release or threatened release of a hazardous material, including, but not limited to, familiarity with the

Map ID
Direction
Distance
Elevation

MAP FINDINGS

Site

Database(s)

EDR ID Number
EPA ID Number

SRH FOOD & GAS (Continued)

S121790797

facility's emergency response plans and procedures. These training programs may take into consideration of each employee. Immediately prepare or update the facility's training program, log into the California Environmental Reporting System (CERS) at <http://cers.calepa.ca.gov/>, upload the correct or updated information, and submit to the EHD for approval.

Violation Division: San Joaquin County Environmental Health
Violation Program: HMRRP
Violation Source: CERS

Site ID: 70836
Site Name: SRH FOOD & GAS
Violation Date: 5/29/2015
Citation: 23 CCR 16 2715 - California Code of Regulations, Title 23, Chapter 16, Section(s) 2715

Violation Description: Failure to comply with one or more of the designated operator monthly inspection requirements: failed to inspect the monthly alarm history report; attach a copy of the alarm history; failed to inspect for the presence of liquid or debris in the spill container/spill bucket and under dispenser containment; failed to inspect the under dispenser containment to ensure that monitoring equipment is placed in the proper position; failure to inspect for liquid or debris in the containment sump where an alarm occurred or for which there is no record of a service visit; or failure to check that all testing and maintenance has been completed and documented.

Violation Notes: Returned to compliance on 07/01/2015. The designated operator failed to check and note the correct test dates for the secondary containment (SB989) testing on eleven of the designated operator monthly inspection reports in the last year. It was listed as: - 3/19/14 on the April and May 2015 reports - 3/20/13 on the September, October, November, and December 2014 and January and February 2015 reports - 3/2013 on the July and August 2014 reports - 3/2012 on the June 2014 report Secondary containment testing was conducted on March 19, 2012 and March 18, 2015. During the monthly inspection, the designated operator shall check that all required testing and maintenance for the UST system have been completed and document the dates they were done. Ensure that designated operators performing monthly inspections at this facility are including all of the required information on the reports.

Violation Division: San Joaquin County Environmental Health
Violation Program: UST
Violation Source: CERS

Site ID: 70836
Site Name: SRH FOOD & GAS
Violation Date: 5/29/2015
Citation: HSC 6.75 25299.30-25299.34 - California Health and Safety Code, Chapter 6.75, Section(s) 25299.30-25299.34

Violation Description: Failure to submit and maintain complete and current Certification of Financial Responsibility or other mechanism of financial assurance.

Violation Notes: Returned to compliance on 08/28/2015. Financial responsibility documents have not been submitted to the EHD. Current financial responsibility documents are required to be submitted annually. Immediately log into the California Environmental Reporting System (CERS) at <http://cers.calepa.ca.gov/>, and upload the required documents.

Violation Division: San Joaquin County Environmental Health

Map ID
Direction
Distance
Elevation

MAP FINDINGS

Site

Database(s)

EDR ID Number
EPA ID Number

SRH FOOD & GAS (Continued)

S121790797

Violation Program: UST
Violation Source: CERS

Site ID: 70836
Site Name: SRH FOOD & GAS
Violation Date: 3/22/2016
Citation: HSC 6.95 25508(a)(1) - California Health and Safety Code, Chapter 6.95, Section(s) 25508(a)(1)

Violation Description: Failure to establish and electronically submit an adequate emergency response plan and procedures for a release or threatened release of a hazardous material.

Violation Notes: Returned to compliance on 03/28/2016. The emergency response procedures have not been submitted for 2016. A business plan shall include the following emergency response procedures for a release or threatened release of hazardous materials, including, but not limited to, the following: - immediate notification of local emergency personnel and the Environmental Health Department (EHD) - procedures for the mitigation of a release or threatened release to minimize any potential harm or damage to persons, property, or the environment - evacuation plans and procedures, including immediate notice, for the site Immediately log into the California Environmental Reporting System (CERS) at <http://cers.calepa.ca.gov/>, upload the correct or updated information, and submit to the EHD for approval.

Violation Division: San Joaquin County Environmental Health
Violation Program: HMRRP
Violation Source: CERS

Site ID: 70836
Site Name: SRH FOOD & GAS
Violation Date: 5/22/2014
Citation: HSC 6.5 25160.2 - California Health and Safety Code, Chapter 6.5, Section(s) 25160.2

Violation Description: Failure to meet any of the following consolidated manifest requirements: 1) Legible receipts for each quantity of hazardous waste that is received from a generator, 2) The generator's information (name, address, identification number, contact person, telephone number of the generator, the signature of the generator or the generator's representative), 3) Date of the shipment, 4) The manifest number, 5) The volume or quantity of each waste stream received, 6) The name, address, and identification number of the authorized facility to which the hazardous waste will be transported, 7) The transporter's information (name, address, and identification number, the driver's signature), 8) A statement, signed by the generator, certifying that the generator has established a program to reduce the volume or quantity and toxicity of the hazardous waste to the degree economically practicable. 9) The generator shall retain each receipt for at least three years.

Violation Notes: Returned to compliance on 06/05/2014. Copies of hazardous waste disposal records for the disposal of hazardous waste liquid were not found on site. According to maintenance records on site, liquid was removed from the 87 STP sump on March 11, 2014 and placed in a drum on site. Hazardous waste generators shall retain copies of all manifests signed off by the disposal facility and all receipts used in a consolidated manifesting procedure on site for three years and have them readily available for review. Immediately locate a copy of all manifests and receipts for the last three years, maintain them on site, and submit copies to the EHD. This is a repeat violation, Class

Map ID
Direction
Distance
Elevation

MAP FINDINGS

Site

Database(s)

EDR ID Number
EPA ID Number

SRH FOOD & GAS (Continued)

S121790797

II.
Violation Division: San Joaquin County Environmental Health
Violation Program: HW
Violation Source: CERS

Site ID: 70836
Site Name: SRH FOOD & GAS
Violation Date: 5/29/2015
Citation: 23 CCR 16 2711(a)(8) - California Code of Regulations, Title 23, Chapter 16, Section(s) 2711(a)(8)
Violation Description: Failure to submit, obtain approval, or maintain a complete/accurate plot plan.
Violation Notes: Returned to compliance on 08/28/2015. An accurate UST Monitoring Site Plan was not submitted. A site plan must be submitted identifying the locations where monitoring will be performed. Immediately log into the California Environmental Reporting System (CERS) at <http://cers.calepa.ca.gov/> and upload a copy of the UST Monitoring Site Plan.

Violation Division: San Joaquin County Environmental Health
Violation Program: UST
Violation Source: CERS

Site ID: 70836
Site Name: SRH FOOD & GAS
Violation Date: 5/29/2015
Citation: 23 CCR 16 2636(f)(2) - California Code of Regulations, Title 23, Chapter 16, Section(s) 2636(f)(2)
Violation Description: Failure of the pressurized piping to meet one or more of the following requirements: monitored at least hourly with the capability of detecting a release of 3.0 gallons per hour, and will restrict the flow of product through the piping or trigger an alarm when a release occurs.
Violation Notes: Returned to compliance on 05/29/2015. The 91 VMI line leak detector failed to detect a leak when tested. All line leak detectors shall be capable of detecting a 3-gallon per hour leak at 10 psi. The service technician adjusted the leak detector, retested it, and it passed.

Violation Division: San Joaquin County Environmental Health
Violation Program: UST
Violation Source: CERS

Site ID: 70836
Site Name: SRH FOOD & GAS
Violation Date: 5/31/2019
Citation: 23 CCR 16 2715(a)(1)(B) - California Code of Regulations, Title 23, Chapter 16, Section(s) 2715(a)(1)(B)
Violation Description: Failure to submit the G Designated Underground Storage Tank Operator Identification FormG within 30 days of installing a UST system or within 30 days of a change in DO.
Violation Notes: Returned to compliance on 07/19/2019. Zane Nimmo is performing designated operator inspections at this facility. He is not on the submitted list and notification was not provided to the EHD within 30 days of the change. Any changes shall be reported to the EHD within 30 days. Immediately log into the California Environmental Reporting System (CERS) at <http://cers.calepa.ca.gov> and upload the notification identifying all the designated operators for this facility.

Violation Division: San Joaquin County Environmental Health
Violation Program: UST

Map ID
Direction
Distance
Elevation

MAP FINDINGS

Site

Database(s)

EDR ID Number
EPA ID Number

SRH FOOD & GAS (Continued)

S121790797

Violation Source: CERS

Site ID: 70836
Site Name: SRH FOOD & GAS
Violation Date: 2/7/2019
Citation: HSC 6.95 25508(a)(1) - California Health and Safety Code, Chapter 6.95, Section(s) 25508(a)(1)

Violation Description: Failure to complete and electronically submit a site map with all required content.

Violation Notes: Returned to compliance on 05/16/2019. The map does not show loading areas, adjacent streets, emergency shutoffs, evacuation staging areas, hazardous material handling and storage areas (gasoline and diesel), and emergency response equipment (fire extinguishers and spill control). A site map shall contain a north orientation, loading areas, internal roads, adjacent streets, storm and sewer drains, access and exit points, emergency shutoffs, evacuation staging areas, hazardous material handling and storage areas, and emergency response equipment. If a site map element is not applicable for your facility then list it on the map and label as G NA". Immediately log into the California Environmental Reporting System (CERS) at <http://cers.calepa.ca.gov/>, upload the correct or updated information, and submit to the EHD for approval.

Violation Division: San Joaquin County Environmental Health
Violation Program: HMRRP
Violation Source: CERS

Site ID: 70836
Site Name: SRH FOOD & GAS
Violation Date: 5/31/2019
Citation: 23 CCR 16 2641(h) - California Code of Regulations, Title 23, Chapter 16, Section(s) 2641(h)

Violation Description: Failure to have an approved UST Monitoring Plan.

Violation Notes: Returned to compliance on 07/19/2019. The monitoring plans are not current and/or not approved by the EHD. -The plans for all three tanks left blank "UDC monitoring stops flow of product at the dispenser". The monitoring plan must be uploaded to the California Environmental Reporting System (CERS). Immediately log into CERS, make the necessary changes, and submit for review by the EHD.

Violation Division: San Joaquin County Environmental Health
Violation Program: UST
Violation Source: CERS

Site ID: 70836
Site Name: SRH FOOD & GAS
Violation Date: 5/28/2020
Citation: 23 CCR 16 2712(i) - California Code of Regulations, Title 23, Chapter 16, Section(s) 2712(i)

Violation Description: Failure to have current UST Monitoring Plan available on site.

Violation Notes: Returned to compliance on 07/01/2020. OBSERVATION: An approved copy of the monitoring plans were not available for inspection. REGULATION GUIDANCE: A copy of these plans shall be accessible on site at all times. CORRECTIVE ACTION: Immediately locate and retain a copy on site.

Violation Division: San Joaquin County Environmental Health
Violation Program: UST
Violation Source: CERS

Map ID
Direction
Distance
Elevation

MAP FINDINGS

Site

Database(s)

EDR ID Number
EPA ID Number

SRH FOOD & GAS (Continued)

S121790797

Site ID: 70836
Site Name: SRH FOOD & GAS
Violation Date: 5/22/2014
Citation: 22 CCR 12 66262.34(f) - California Code of Regulations, Title 22, Chapter 12, Section(s) 66262.34(f)
Violation Description: Failure to properly label hazardous waste accumulation containers with the following requirements: "Hazardous Waste", name and address of the generator, physical and chemical characteristics of the Hazardous Waste, and starting accumulation date.
Violation Notes: Returned to compliance on 06/05/2014. A 55 gallon black steel drum of hazardous waste solids was observed outside the facility with a blank hazardous waste label. According to Mr. Rizwan, he keeps all hazardous waste in 5 gallon buckets behind the store and was not aware of a drum in this location. The maintenance records on site note that absorbents are placed in a hazardous waste drum on site. A 5 gallon bucket of spent absorbent was observed behind the facility with no contents listed. All hazardous waste containers shall be marked with the following information: - the words G Hazardous WasteG - name and address of generator - hazardous properties (flammable, corrosive, reactive, toxic) - physical state (liquid, solid) - composition (contents) - accumulation start date The label on the 5 gallon bucket was corrected at the time of inspection. Immediately label the 55 gallon drum and ensure that all containers are marked with all the required information. Since it cannot be determined [Truncated]
Violation Division: San Joaquin County Environmental Health
Violation Program: HW
Violation Source: CERS

Site ID: 70836
Site Name: SRH FOOD & GAS
Violation Date: 5/22/2017
Citation: 23 CCR 16 2632(d)(1)(C), 2641(h), 2711(a)(8) - California Code of Regulations, Title 23, Chapter 16, Section(s) 2632(d)(1)(C), 2641(h), 2711(a)(8)
Violation Description: Failure to submit or update a plot plan.
Violation Notes: Returned to compliance on 06/19/2017. An accurate UST Monitoring Site Plan was not submitted. The underground storage tanks are mis-labeled for 91- and diesel-products. Dispensers 5-6 and 7-8 are reversed and add the line leak detectors to the submersible turbine pump (STP) sumps. A site plan must be submitted identifying the locations where monitoring will be performed. Immediately log into the California Environmental Reporting System (CERS) at <http://cers.calepa.ca.gov/> and upload a copy of the UST Monitoring Site Plan.
Violation Division: San Joaquin County Environmental Health
Violation Program: UST
Violation Source: CERS

Site ID: 70836
Site Name: SRH FOOD & GAS
Violation Date: 5/24/2016
Citation: HSC 6.11 25404(e)(4) - California Health and Safety Code, Chapter 6.11, Section(s) 25404(e)(4)
Violation Description: Failure to report program data electronically.
Violation Notes: Returned to compliance on 06/21/2016. The designated operator form was not submitted to the the California Electronic Reporting System (CERS). Beginning January 1, 2014, all businesses are required to submit all new (or any changes to existing) UST information,

Map ID
Direction
Distance
Elevation

MAP FINDINGS

Site

Database(s)

EDR ID Number
EPA ID Number

SRH FOOD & GAS (Continued)

S121790797

including: UST Monitoring Site Plan, UST Certification of Financial Responsibility, UST Response Plan, UST Owner/Operator Written Agreement (if applicable), UST Letter from Chief Financial Officer, and Owner Statement of Designated UST Operator Compliance online to the CERS at <http://cers.calepa.ca.gov>. Be sure to include any other relevant activities and required fields.

Violation Division: San Joaquin County Environmental Health
Violation Program: UST
Violation Source: CERS

Site ID: 70836
Site Name: SRH FOOD & GAS
Violation Date: 5/31/2019
Citation: 23 CCR 16 2716(f) - California Code of Regulations, Title 23, Chapter 16, Section(s) 2716(f)

Violation Description: "Failure to maintain on-site, or off-site at a readily available location if approved by the UPA, copies of Designated Operator inspection records as follows: Designated operator monthly inspection records for inspections performed before October 1, 2018 must be kept for 12 months from the month of inspection. For inspections performed on or after October 1, 2018, copies of the "Designated Underground Storage Tank Operator Visual Inspection Report" must be kept for 36 months from the month of inspection. "

Violation Notes: Returned to compliance on 07/19/2019. The 4/17/19 and 5/17/19 designated operator inspection reports were not found on site. Alarm histories were found for both inspections. Designated operator inspection reports for the previous thirty-six months shall be retained on site. Locate and ensure that copies of the previous thirty-six months of designated operator monthly inspection reports are maintained on site. Submit copies of the missing reports to the EHD.

Violation Division: San Joaquin County Environmental Health
Violation Program: UST
Violation Source: CERS

Site ID: 70836
Site Name: SRH FOOD & GAS
Violation Date: 5/25/2018
Citation: 23 CCR 16 2641(h) - California Code of Regulations, Title 23, Chapter 16, Section(s) 2641(h)

Violation Description: Failure to have an approved UST Monitoring Plan.
Violation Notes: Returned to compliance on 05/25/2018. The monitoring plan is not current and/or not approved by the EHD. The 87-product tank indicates the annular sensor as a Veeder root 407 sensor. The 87-product tank has a Veeder root 409 sensor. The monitoring plan must be uploaded to the California Environmental Reporting System (CERS). Immediately log into CERS, make the necessary changes, and submit for review by the EHD. During the inspection, Johnny Rizwan corrected the monitoring plan for the 87 tank. This was corrected on site.

Violation Division: San Joaquin County Environmental Health
Violation Program: UST
Violation Source: CERS

Site ID: 70836
Site Name: SRH FOOD & GAS
Violation Date: 5/25/2018
Citation: 23 CCR 16 2715(c) - California Code of Regulations, Title 23, Chapter

Map ID
Direction
Distance
Elevation

MAP FINDINGS

Site

Database(s)

EDR ID Number
EPA ID Number

SRH FOOD & GAS (Continued)

S121790797

Violation Description: 16, Section(s) 2715(c)
Failure to comply with one or more of the following designated operator (DO) monthly inspection requirements: Be performed by an ICC certified DO. Inspect monthly alarm history report, check that alarms are documented and responded to appropriately, and attach a copy. Inspect for the presence of liquid/debris in spill containers. Inspect for the presence of liquid/debris in under dispenser containment (UDC) and ensure that the monitoring equipment is positioned correctly. Inspect for liquid or debris in containment sumps where an alarm occurred with no service visit. Check that all testing and maintenance has been completed and documented. Verify that all facility employees have been trained in accordance with 23 CCR 2715(f)(2).

Violation Notes: Returned to compliance on 06/06/2018. The designated operator failed to document all the alarms from the attached alarm history on the 9/29/17 designated operator monthly inspection report and failed to check that they were responded to appropriately. The missing alarms include: an L1 87 annular fuel alarm on 8/15/17. During the monthly inspection, the designated operator shall review the alarm history for the previous month, check that each alarm was documented and responded to appropriately, and attach a copy of the alarm history with documentation taken in response to any alarms to the monthly report. Ensure that designated operators performing monthly inspections at this facility are including all of the required information on the reports.

Violation Division: San Joaquin County Environmental Health
Violation Program: UST
Violation Source: CERS

Site ID: 70836
Site Name: SRH FOOD & GAS
Violation Date: 5/24/2016
Citation: HSC 6.75 25299.30-25299.34 - California Health and Safety Code, Chapter 6.75, Section(s) 25299.30-25299.34

Violation Description: Failure to submit and maintain complete and current Certification of Financial Responsibility or other mechanism of financial assurance.

Violation Notes: Returned to compliance on 06/21/2016. Financial responsibility documents have not been submitted to the EHD. Current financial responsibility documents are required to be submitted annually. Immediately log into the California Environmental Reporting System (CERS) at <http://cers.calepa.ca.gov/>, and upload the required documents.

Violation Division: San Joaquin County Environmental Health
Violation Program: UST
Violation Source: CERS

Site ID: 70836
Site Name: SRH FOOD & GAS
Violation Date: 5/31/2019
Citation: 23 CCR 16 2712(i) - California Code of Regulations, Title 23, Chapter 16, Section(s) 2712(i)

Violation Description: Failure to retain a copy of the permit to operate at the facility.

Violation Notes: Returned to compliance on 07/19/2019. A copy of the 2019 UST operating permit was not found on site. A copy of the UST operating permit and all attachments and conditions shall be retained at the facility. Immediately obtain a copy of the permit and retain it on site.

Violation Division: San Joaquin County Environmental Health
Violation Program: UST

Map ID
Direction
Distance
Elevation

MAP FINDINGS

Site

Database(s)

EDR ID Number
EPA ID Number

SRH FOOD & GAS (Continued)

S121790797

Violation Source: CERS

Site ID: 70836
Site Name: SRH FOOD & GAS
Violation Date: 5/28/2020
Citation: HSC 6.7 Multiple - California Health and Safety Code, Chapter 6.7, Section(s) Multiple

Violation Description: UST Program -General - Must include violation description, proper statute and regulation citation in the "comment" section.

Violation Notes: Returned to compliance on 05/28/2020. OBSERVATION: Liquid was observed in the diesel STP sump. REGULATION GUIDANCE: If water could enter into the secondary containment by precipitation or infiltration, it must be removed and disposed of properly. CORRECTIVE ACTION: The service technician removed halve a gallon of liquid from the diesel STP sump. Ensure that all sumps and annular spaces are maintained free of liquid. This was corrected on site.

Violation Division: San Joaquin County Environmental Health
Violation Program: UST
Violation Source: CERS

Site ID: 70836
Site Name: SRH FOOD & GAS
Violation Date: 5/24/2016
Citation: 23 CCR 16 2636(f)(2) - California Code of Regulations, Title 23, Chapter 16, Section(s) 2636(f)(2)

Violation Description: Failure of the pressurized piping to meet one or more of the following requirements: monitored at least hourly with the capability of detecting a release of 3.0 gallons per hour, and will restrict the flow of product through the piping or trigger an alarm when a release occurs.

Violation Notes: Returned to compliance on 05/24/2016. The 91 VMI line leak detector failed to detect a leak when tested. All line leak detectors shall be capable of detecting a 3-gallon per hour leak at 10 psi. The service technician adjusted the leak detector, retested it, and it passed. This was corrected on site.

Violation Division: San Joaquin County Environmental Health
Violation Program: UST
Violation Source: CERS

Site ID: 70836
Site Name: SRH FOOD & GAS
Violation Date: 3/22/2016
Citation: HSC 6.95 25505(a)(4) - California Health and Safety Code, Chapter 6.95, Section(s) 25505(a)(4)

Violation Description: Failure to provide initial and annual training to all employees in safety procedures in the event of a release or threatened release of a hazardous material or failure to document and maintain training records for a minimum of three years.

Violation Notes: Returned to compliance on 02/07/2019. Proof of employee training was not available at the time of inspection. The business plan shall include provisions for ensuring that appropriate personnel receive initial and annual refresher training. This training shall be documented electronically or by hard copy and shall be made available for a minimum of three years. Immediately provide employee training for appropriate personnel and submit a copy of the training records to the EHD.

Violation Division: San Joaquin County Environmental Health

Map ID
Direction
Distance
Elevation

MAP FINDINGS

Site

Database(s)

EDR ID Number
EPA ID Number

SRH FOOD & GAS (Continued)

S121790797

Violation Program: HMRRP
Violation Source: CERS

Site ID: 70836
Site Name: SRH FOOD & GAS
Violation Date: 5/22/2017
Citation: HSC 6.7 Multiple - California Health and Safety Code, Chapter 6.7, Section(s) Multiple
Violation Description: UST Program - Administration/Documentation - General - Must include violation description, proper statute and regulation citation in the "comment" section.
Violation Notes: Returned to compliance on 05/22/2017. Liquid was observed in the diesel submersible turbine pump (STP) sump. If water could enter into the secondary containment by precipitation or infiltration, it must be removed and disposed of properly. The service technician removed approximately one-quarter cup of liquid from the diesel STP sump. Ensure that all sumps and annular spaces are maintained free of liquid. This was corrected on site.

Violation Division: San Joaquin County Environmental Health
Violation Program: UST
Violation Source: CERS

Site ID: 70836
Site Name: SRH FOOD & GAS
Violation Date: 2/7/2019
Citation: HSC 6.95 25508.2 - California Health and Safety Code, Chapter 6.95, Section(s) 25508.2
Violation Description: Failure to annually review and electronically certify that the business plan is complete and accurate on or before the annual due date.
Violation Notes: Returned to compliance on 05/16/2019. The business plan information has not been reviewed and resubmitted in the California Environmental Reporting System (CERS) annually by January 15 . The hazardous materials inventory shall be submitted by January 15 of each calendar year and may be submitted beginning November 1 of the previous year. Immediately log into the CERS at <http://cers.calepa.ca.gov/>, enter the correct or updated information, and submit to the EHD for approval.

Violation Division: San Joaquin County Environmental Health
Violation Program: HMRRP
Violation Source: CERS

Site ID: 70836
Site Name: SRH FOOD & GAS
Violation Date: 5/28/2020
Citation: HSC 6.75 25299.30-25299.34 - California Health and Safety Code, Chapter 6.75, Section(s) 25299.30-25299.34
Violation Description: Failure to submit and maintain complete and current Certification of Financial Responsibility or other mechanism of financial assurance.
Violation Notes: Returned to compliance on 07/01/2020. OBSERVATION: Financial responsibility documents have not been submitted to the EHD. The most recent financial responsibility documents in CERS are dated 02/14/2019. REGULATION GUIDANCE: Current financial responsibility documents are required to be submitted annually. CORRECTIVE ACTION: Immediately log into the California Environmental Reporting System (CERS) at <http://cers.calepa.ca.gov/>, and upload the required documents.
Violation Division: San Joaquin County Environmental Health

Map ID
Direction
Distance
Elevation

MAP FINDINGS

Site

Database(s)

EDR ID Number
EPA ID Number

SRH FOOD & GAS (Continued)

S121790797

Violation Program: UST
Violation Source: CERS

Site ID: 70836
Site Name: SRH FOOD & GAS
Violation Date: 3/22/2016
Citation: HSC 6.95 25508(d) - California Health and Safety Code, Chapter 6.95, Section(s) 25508(d)
Violation Description: Failure to complete and/or electronically submit a business plan when storing/handling a hazardous material at or above reportable quantities.
Violation Notes: Returned to compliance on 03/28/2016. The facility's business plan was not submitted electronically to the California Environmental Reporting System (CERS) for 2016. As of January 1, 2013, all businesses were required to submit all business plans electronically. Immediately log into the CERS at <http://cers.calepa.ca.gov/>, enter the correct or updated information, and submit to the EHD for approval.

Violation Division: San Joaquin County Environmental Health
Violation Program: HMRRP
Violation Source: CERS

Site ID: 70836
Site Name: SRH FOOD & GAS
Violation Date: 2/7/2019
Citation: HSC 6.95 25505(c) - California Health and Safety Code, Chapter 6.95, Section(s) 25505(c)
Violation Description: Failure to have a business plan readily available to personnel of the business or the unified program facility with responsibilities for emergency response or training.
Violation Notes: Returned to compliance on 05/16/2019. Facility could not provide the Emergency Response Plan and the Chemical inventory upon request. The emergency response plans and procedures, the inventory of information required by this article, and the site map required by this section shall be readily available to personnel of the business or the unified program facility with responsibilities for emergency response or training pursuant to this section. Immediately make arrangements to have the business plan readily available for review.

Violation Division: San Joaquin County Environmental Health
Violation Program: HMRRP
Violation Source: CERS

Site ID: 70836
Site Name: SRH FOOD & GAS
Violation Date: 2/7/2019
Citation: HSC 6.95 25508(a)(1) - California Health and Safety Code, Chapter 6.95, Section(s) 25508(a)(1)
Violation Description: Failure to complete and electronically submit hazardous material inventory information for all reportable hazardous materials on site at or above reportable quantities.
Violation Notes: Returned to compliance on 03/11/2019. Eighteen 15 pound cylinders (64 gallons) of propane were found on site that have not been reported. Any material that meets or exceeds the reportable quantity shall be reported in the facility's business plan. Immediately log into the California Environmental Reporting System (CERS) at <http://cers.calepa.ca.gov/>, add the materials to the hazardous material inventory, and submit to the EHD for approval.

Violation Division: San Joaquin County Environmental Health

Map ID
Direction
Distance
Elevation

MAP FINDINGS

Site

Database(s)

EDR ID Number
EPA ID Number

SRH FOOD & GAS (Continued)

S121790797

Violation Program: HMRRP
Violation Source: CERS

Site ID: 70836
Site Name: SRH FOOD & GAS
Violation Date: 3/22/2016
Citation: HSC 6.95 25508(a)(1) - California Health and Safety Code, Chapter 6.95, Section(s) 25508(a)(1)
Violation Description: Failure to complete and electronically submit a site map with all required content.
Violation Notes: Returned to compliance on 02/07/2019. A site map was not submitted for 2016 and the site map submitted for the reporting year 2015, did not contain a north orientation, adjacent streets, storm and sewer drains, access and exit points, emergency shutoffs, evacuation staging areas, propane storage area, and emergency response equipment. A site map shall contain a north orientation, loading areas, internal roads, adjacent streets, storm and sewer drains, access and exit points, emergency shutoffs, evacuation staging areas, hazardous material handling and storage areas, and emergency response equipment. Immediately log into the California Environmental Reporting System (CERS) at <http://cers.calepa.ca.gov/>, upload the correct or updated information, and submit to the EHD for approval.

Violation Division: San Joaquin County Environmental Health
Violation Program: HMRRP
Violation Source: CERS

Site ID: 70836
Site Name: SRH FOOD & GAS
Violation Date: 5/22/2014
Citation: 23 CCR 16 2712(i) - California Code of Regulations, Title 23, Chapter 16, Section(s) 2712(i)
Violation Description: Failure to maintain on site an approved monitoring plan.
Violation Notes: Returned to compliance on 07/21/2014. An approved copy of the monitoring plans were not found on site. A copy of these plans shall be retained on site at all times. Immediately locate and retain a copy on site. This is a repeat violation, Class II.

Violation Division: San Joaquin County Environmental Health
Violation Program: UST
Violation Source: CERS

Site ID: 70836
Site Name: SRH FOOD & GAS
Violation Date: 5/22/2017
Citation: 23 CCR 16 2715(c) - California Code of Regulations, Title 23, Chapter 16, Section(s) 2715(c)
Violation Description: Failure to comply with one or more of the following designated operator (DO) monthly inspection requirements: Be performed by an ICC certified DO. Inspect monthly alarm history report, check that alarms are documented and responded to appropriately, and attach a copy. Inspect for the presence of liquid/debris in spill containers. Inspect for the presence of liquid/debris in under dispenser containment (UDC) and ensure that the monitoring equipment is positioned correctly. Inspect for liquid or debris in containment sumps where an alarm occurred with no service visit. Check that all testing and maintenance has been completed and documented. Verify that all facility employees have been properly trained.
Violation Notes: Returned to compliance on 06/19/2017. The designated operator (DO)

Map ID
Direction
Distance
Elevation

MAP FINDINGS

Site

Database(s)

EDR ID Number
EPA ID Number

SRH FOOD & GAS (Continued)

S121790797

failed to document the correct product in the underground storage tanks when completing the designated operator monthly inspection reports for October 4, 2016 and November 21, 2016. Beneath UST System Inspection, under Spill containment structures are free of water, debris, and hazardous substance, the DO listed Tank 1, regular, Tank 2 plus, but there is no plus tank at this facility, Tank 3 premium and omitted the diesel tank located at this facility. Also there was no panel printout of alarm histories for the August 1, 2016 DO monthly inspection report. During the monthly inspection, the designated operator shall review the alarm history for the previous month, check that each alarm was documented and responded to appropriately, and attach a copy of the alarm history with documentation taken in response to any alarms to the monthly report. Ensure that designated operators performing monthly inspections at this facility are including all of [Truncated]

Violation Division: San Joaquin County Environmental Health
Violation Program: UST
Violation Source: CERS

Site ID: 70836
Site Name: SRH FOOD & GAS
Violation Date: 5/31/2019
Citation: HSC 6.7 25292.1(a) - California Health and Safety Code, Chapter 6.7, Section(s) 25292.1(a)

Violation Description: Failure to operate the UST system to prevent unauthorized releases including leaks, spills, and/or overfills.

Violation Notes: Returned to compliance on 07/19/2019. The fuel filters under the dispensers are not located to allow drips and leaks to drain back into the UDC. The underground storage tank system shall be operated to prevent unauthorized releases. Immediately provide approved secondary containment for the filters under permit and inspection by the EHD.

Violation Division: San Joaquin County Environmental Health
Violation Program: UST
Violation Source: CERS

Site ID: 70836
Site Name: SRH FOOD & GAS
Violation Date: 5/22/2014
Citation: 23 CCR 16 2712 - California Code of Regulations, Title 23, Chapter 16, Section(s) 2712

Violation Description: Failure to obtain permit to install, replace, repair, or modify part of the UST system containment or leak detection equipment.

Violation Notes: Returned to compliance on 07/21/2014. Maintenance records on site indicate a cold start of the monitoring panel was performed on March 30, 2014 and a permit was not obtained from the EHD. Emergency repairs relating to UST system monitoring and release detection may be performed by a properly licensed, trained, and certified contractor pursuant to the EHD'S policy and a permit obtained within one business day from the EHD. All other repairs must have a permit submitted to and approved by the EHD prior to beginning work. Immediately obtain a permit from the EHD for the monitoring panel cold start. A G Failure to Obtain a PermitG penalty applies. This is a Class II violation.

Violation Division: San Joaquin County Environmental Health
Violation Program: UST
Violation Source: CERS

Site ID: 70836

Map ID
Direction
Distance
Elevation

MAP FINDINGS

Site

Database(s)

EDR ID Number
EPA ID Number

SRH FOOD & GAS (Continued)

S121790797

Site Name: SRH FOOD & GAS
Violation Date: 5/28/2020
Citation: 23 CCR 16 2715(a)(2) - California Code of Regulations, Title 23, Chapter 16, Section(s) 2715(a)(2)
Violation Description: Failure to submit the G Underground Storage Tank Statement of Understanding and Compliance Form.G
Violation Notes: Returned to compliance on 07/01/2020. OBSERVATION: The Underground Storage Tank Statement of Understanding and Compliance Form was not found in CERS. REGULATION GUIDANCE: This form must be uploaded to the California Environmental Reporting System (CERS). CORRECTIVE ACTION: Immediately log into the California Environmental Reporting System (CERS) at <http://cers.calepa.ca.gov> and upload the Underground Storage Tank Statement of Understanding and Compliance Form for this facility.
Violation Division: San Joaquin County Environmental Health
Violation Program: UST
Violation Source: CERS

Site ID: 70836
Site Name: SRH FOOD & GAS
Violation Date: 5/25/2018
Citation: 23 CCR 16 2637(e) - California Code of Regulations, Title 23, Chapter 16, Section(s) 2637(e)
Violation Description: Failure to submit a copy of the secondary containment test results to the UPA within 30 days after the test.
Violation Notes: Returned to compliance on 05/25/2018. Secondary containment testing was performed on 3/7/18. A test report has not been submitted to the EHD or the California Environmental Reporting System (CERS). A copy of the test report must be submitted within 30 days of the test. Immediately provide this report to the EHD. During the inspection, Johnny Rizwan provided a copy of the test results. This was corrected on site.
Violation Division: San Joaquin County Environmental Health
Violation Program: UST
Violation Source: CERS

Site ID: 70836
Site Name: SRH FOOD & GAS
Violation Date: 5/28/2020
Citation: 23 CCR 16 2716(a) through (e) - California Code of Regulations, Title 23, Chapter 16, Section(s) 2716(a) through (e)
Violation Description: For designated operator (DO) monthly inspections conducted before October 1, 2018, failure to comply with one or more of the following requirements: Be performed by an ICC certified DO. Inspect monthly alarm history report, check that alarms are documented and responded to appropriately, and attach a copy. Inspect for the presence of liquid/debris in spill containers. Inspect for the presence of liquid/debris in under dispenser containment (UDC) and ensure that the monitoring equipment is positioned correctly. Inspect for liquid or debris in containment sumps where an alarm occurred with no service visit. Check that all testing and maintenance has been completed and documented. Verify that all facility employees have been trained in accordance with 23 CCR 2715(c). For designated operator (DO) 30 day inspections conducted on and after October 1, 2018, failure to conduct the designated UST operator visual inspection at least once every 30 days.
Violation Notes: Returned to compliance on 07/01/2020. OBSERVATION: The designated operator inspections for the following months were performed more than

Map ID
Direction
Distance
Elevation

MAP FINDINGS

Site

Database(s)

EDR ID Number
EPA ID Number

SRH FOOD & GAS (Continued)

S121790797

30 days after the previous inspection: - Initial inspection on 3/5/2020, next inspection performed on 4/7/2020 ([33 DAYS BETWEEN THE 2 DATES] days) REGULATION GUIDANCE: The designated operator visual inspections shall be conducted within 30 days or less of the previous inspection. CORRECTIVE ACTION: Ensure that all designated operator inspections are performed within the required time frames.

Violation Division: San Joaquin County Environmental Health
Violation Program: UST
Violation Source: CERS

Site ID: 70836
Site Name: SRH FOOD & GAS
Violation Date: 5/28/2020
Citation: HSC 6.7 25284, 25286 - California Health and Safety Code, Chapter 6.7, Section(s) 25284, 25286

Violation Description: Failure to submit a complete and accurate application for a permit to operate a UST, or for renewal of the permit.

Violation Notes: Returned to compliance on 07/01/2020. OBSERVATION: The UST Facility Operating Permit Application contains an incorrect California Department of Tax and Fee Administration (CDTFA) Underground Storage Tank Account Number. REGULATION GUIDANCE: The application for a permit to operate an underground storage tank shall include the CDTFA registration number issued to the owner of the tank, in accordance with HSC 25286. CORRECTIVE ACTION: Immediately log into the California Environmental Reporting System (CERS), update the required information, and submit for review by the EHD.

Violation Division: San Joaquin County Environmental Health
Violation Program: UST
Violation Source: CERS

Site ID: 70836
Site Name: SRH FOOD & GAS
Violation Date: 5/22/2014
Citation: 22 CCR 12 66262.40(a) - California Code of Regulations, Title 22, Chapter 12, Section(s) 66262.40(a)

Violation Description: Failure to maintain uniform hazardous waste manifest, consolidated manifest, or bills of lading copies for three years.

Violation Notes: Returned to compliance on 06/05/2014. Copies of uniform manifests for the disposal of hazardous waste liquid were not found on site. According to maintenance records on site, liquid was removed from the 87 STP sump on March 11, 2014 and placed in a drum on site. Hazardous waste generators shall retain copies of all manifests signed off by the disposal facility and all receipts used in a consolidated manifesting procedure on site for three years and have them readily available for review. Immediately locate a copy of all manifests and receipts for the last three years, maintain them on site, and submit copies to the EHD. This is a repeat violation, Class II.

Violation Division: San Joaquin County Environmental Health
Violation Program: HW
Violation Source: CERS

Site ID: 70836
Site Name: SRH FOOD & GAS
Violation Date: 5/31/2019
Citation: HSC 6.7 25290.1(c),25290.2(c),25291(a)(2),2529.1(e) - California Health and Safety Code, Chapter 6.7, Section(s) 25290.1(c),25290.2(c),25291(a)(2),2529.1(e)

Map ID
Direction
Distance
Elevation

MAP FINDINGS

Site

Database(s)

EDR ID Number
EPA ID Number

SRH FOOD & GAS (Continued)

S121790797

Violation Description: Failure to maintain secondary containment (e.g., failure of secondary containment testing).
Violation Notes: Returned to compliance on 07/19/2019. The fuel filters under the dispensers are not located to allow drips and leaks to drain back into the UDC. Secondary containment shall be provided for all single-walled UST components. Immediately provide approved secondary containment for the filters under permit and inspection by the EHD.
Violation Division: San Joaquin County Environmental Health
Violation Program: UST
Violation Source: CERS

Site ID: 70836
Site Name: SRH FOOD & GAS
Violation Date: 5/29/2015
Citation: HSC 6.11 25404(e)(4) - California Health and Safety Code, Chapter 6.11, Section(s) 25404(e)(4)
Violation Description: Failure to report program data electronically.
Violation Notes: Returned to compliance on 06/16/2016. The UST Response Plan and Owner Statement of Designated UST Operator Compliance were not submitted to the the California Electronic Reporting System (CERS). Beginning January 1, 2014, all businesses are required to submit all new (or any changes to existing) UST information, including: UST Monitoring Site Plan, UST Certification of Financial Responsibility, UST Response Plan, UST Owner/Operator Written Agreement (if applicable), UST Letter from Chief Financial Officer, and Owner Statement of Designated UST Operator Compliance online to the CERS at <http://cers.calepa.ca.gov>. Immediately upload the required forms to the CERS website. Be sure to include any other relevant activities and required fields.
Violation Division: San Joaquin County Environmental Health
Violation Program: UST
Violation Source: CERS

Site ID: 70836
Site Name: SRH FOOD & GAS
Violation Date: 3/22/2016
Citation: HSC 6.95 25508.2 - California Health and Safety Code, Chapter 6.95, Section(s) 25508.2
Violation Description: Failure to annually review and electronically certify that the business plan is complete, accurate, and up-to-date.
Violation Notes: Returned to compliance on 03/28/2016. The business plan information has not been reviewed and resubmitted in the California Environmental Reporting System (CERS) annually. The hazardous materials inventory shall be submitted by January 15 of each calendar year and may be submitted beginning November 1 of the previous year. Immediately log into the CERS at <http://cers.calepa.ca.gov/>, enter the correct or updated information, and submit to the EHD for approval.
Violation Division: San Joaquin County Environmental Health
Violation Program: HMRRP
Violation Source: CERS

Site ID: 70836
Site Name: SRH FOOD & GAS
Violation Date: 5/22/2017
Citation: 23 CCR 16 2641(a) - California Code of Regulations, Title 23, Chapter 16, Section(s) 2641(a)
Violation Description: Failure of leak detection equipment to be located such that equipment is capable of detecting a leak at the earliest possible opportunity.

Map ID
Direction
Distance
Elevation

MAP FINDINGS

Site

Database(s)

EDR ID Number
EPA ID Number

SRH FOOD & GAS (Continued)

S121790797

Violation Notes: Returned to compliance on 05/22/2017. The diesel submersible turbine pump (STP) sump 208 sensor was raised approximately one-and-a-half inches off the lowest point of the sump and not located to detect a leak at the earliest opportunity. Monitoring equipment shall be maintained to be able to detect a leak at the earliest possible opportunity. The sensor was relocated to the lowest point of the sump by the service technician. Ensure that all monitoring equipment is maintained to detect a leak at the earliest opportunity. This was corrected on site.

Violation Division: San Joaquin County Environmental Health
Violation Program: UST
Violation Source: CERS

Site ID: 70836
Site Name: SRH FOOD & GAS
Violation Date: 5/31/2019
Citation: 23 CCR 16 2716(a) through (e) - California Code of Regulations, Title 23, Chapter 16, Section(s) 2716(a) through (e)

Violation Description: For designated operator (DO) monthly inspections conducted before October 1, 2018, failure to comply with one or more of the following requirements: Be performed by an ICC certified DO. Inspect monthly alarm history report, check that alarms are documented and responded to appropriately, and attach a copy. Inspect for the presence of liquid/debris in spill containers. Inspect for the presence of liquid/debris in under dispenser containment (UDC) and ensure that the monitoring equipment is positioned correctly. Inspect for liquid or debris in containment sumps where an alarm occurred with no service visit. Check that all testing and maintenance has been completed and documented. Verify that all facility employees have been trained in accordance with 23 CCR 2715(c). For designated operator (DO) 30 day inspections conducted on and after October 1, 2018, failure to conduct the designated UST operator visual inspection at least once every 30 days.

Violation Notes: Returned to compliance on 07/19/2019. A designated operator inspection for the following months was performed more than 30 days: -Conducted 1/20/19, next conducted 2/21/19 (32 days) The designated operator visual inspections shall be conducted within 30 days or less of the previous inspection. Ensure that all designated operator inspections are performed within the required time frames.

Violation Division: San Joaquin County Environmental Health
Violation Program: UST
Violation Source: CERS

Site ID: 70836
Site Name: SRH FOOD & GAS
Violation Date: 5/24/2016
Citation: 23 CCR 16 2712(f) - California Code of Regulations, Title 23, Chapter 16, Section(s) 2712(f)

Violation Description: Failure to implement the corrections specified in the inspection report within 30 calendar days of receiving an inspection report from either the local agency or the special inspector.

Violation Notes: Returned to compliance on 06/21/2016. An inspection was last done on May 29, 2015 and an inspection report was issued identifying information to be submitted to bring this site into compliance. This information was required to be submitted by June 28, 2015. This information has not been received resulting in a non-compliant status for this facility. An operator that receives an inspection report

Map ID
Direction
Distance
Elevation

MAP FINDINGS

Site

Database(s)

EDR ID Number
EPA ID Number

SRH FOOD & GAS (Continued)

S121790797

shall have 30 days to submit a written response that includes a statement documenting corrective actions taken or proposing corrective actions which will be taken. Ensure that a written response documenting corrective actions taken or proposed is submitted within 30 days of receiving an inspection report. Open violations not corrected: - CCR 2715 Designated operator did not inspect all required items and/or the inspection reports not completed. - HSC 2540 (e)(4) Failed to report program data electronically.

Violation Division: San Joaquin County Environmental Health
Violation Program: UST
Violation Source: CERS

Site ID: 70836
Site Name: SRH FOOD & GAS
Violation Date: 5/31/2019
Citation: 23 CCR 16 2638(d) - California Code of Regulations, Title 23, Chapter 16, Section(s) 2638(d)

Violation Description: Failure to submit the G Monitoring System Certification FormG to the UPA within 30 days of completion of the test.

Violation Notes: Returned to compliance on 07/19/2019. Annual monitoring system certification, leak detector testing, and spill container testing was performed on 5/25/18 and a test report was submitted on 7/17/18, one month late. A copy of the test report must be submitted within 30 days of the tests. Take all necessary precautions to ensure testing and submittal of test reports are performed in a timely manner.

Violation Division: San Joaquin County Environmental Health
Violation Program: UST
Violation Source: CERS

Site ID: 70836
Site Name: SRH FOOD & GAS
Violation Date: 6/8/2017
Citation: 22 CCR 12 66262.34(f) - California Code of Regulations, Title 22, Chapter 12, Section(s) 66262.34(f)

Violation Description: Failure to properly label hazardous waste accumulation containers and portable tanks with the following requirements: "Hazardous Waste", name and address of the generator, physical and chemical characteristics of the Hazardous Waste, and starting accumulation date.

Violation Notes: Returned to compliance on 06/08/2017. [DESCRIBE CONTAINERS AND WHAT INFORMATION WAS MISSING] . All hazardous waste containers shall be marked with the following information: - the words G Hazardous WasteG - name and address of generator - hazardous properties - physical state - composition (contents) - accumulation start date Label on containers was corrected at the time of inspection.

Violation Division: San Joaquin County Environmental Health
Violation Program: HW
Violation Source: CERS

Site ID: 70836
Site Name: SRH FOOD & GAS
Violation Date: 5/28/2020
Citation: 23 CCR 16 2638(d) - California Code of Regulations, Title 23, Chapter 16, Section(s) 2638(d)

Violation Description: Failure to submit the G Monitoring System Certification FormG to the UPA within 30 days of completion of the test.

Violation Notes: Returned to compliance on 07/01/2020. OBSERVATION: Annual monitoring

Map ID
Direction
Distance
Elevation

MAP FINDINGS

Site

Database(s)

EDR ID Number
EPA ID Number

SRH FOOD & GAS (Continued)

S121790797

system certification, leak detector testing, and spill container testing was performed on 5/31/2019 and a test report was submitted on 07/15/2019, one month late. REGULATION GUIDANCE: A copy of the test report must be submitted within 30 days of the tests. CORRECTIVE ACTION: Take all necessary precautions to ensure testing and submittal of test reports are performed in a timely manner.

Violation Division: San Joaquin County Environmental Health
Violation Program: UST
Violation Source: CERS

Site ID: 70836
Site Name: SRH FOOD & GAS
Violation Date: 3/22/2016
Citation: HSC 6.95 25508(a)(1) - California Health and Safety Code, Chapter 6.95, Section(s) 25508(a)(1)

Violation Description: Failure to complete and electronically submit hazardous material inventory information for all reportable hazardous materials on site at or above reportable quantities.

Violation Notes: Returned to compliance on 03/11/2019. Reportable amounts of gasoline, diesel and twenty one 4.5 gallon propane tanks were found on site that have not been reported for 2016. Any material that meets or exceeds the reportable quantity shall be reported in the facility's business plan. Immediately log into the California Environmental Reporting System (CERS) at <http://cers.calepa.ca.gov/>, add the materials to the hazardous material inventory, and submit to the EHD for approval.

Violation Division: San Joaquin County Environmental Health
Violation Program: HMRRP
Violation Source: CERS

Site ID: 70836
Site Name: SRH FOOD & GAS
Violation Date: 3/22/2016
Citation: 19 CCR 6.95 25508(a)(1) - California Code of Regulations, Title 19, Chapter 6.95, Section(s) 25508(a)(1)

Violation Description: Failure to complete and electronically submit the Business Activities Page and/or Business Owner Operator Identification Page.

Violation Notes: Returned to compliance on 03/28/2016. The Business Activities and the Business Owner/Operator Identification forms have not been submitted for 2016. This information must be current and submitted as part of the business plan. Immediately log into the California Environmental Reporting System (CERS) at <http://cers.calepa.ca.gov/>, enter the correct or updated information, and submit to the EHD for approval.

Violation Division: San Joaquin County Environmental Health
Violation Program: HMRRP
Violation Source: CERS

Site ID: 70836
Site Name: SRH FOOD & GAS
Violation Date: 5/22/2014
Citation: 23 CCR 16 2715 - California Code of Regulations, Title 23, Chapter 16, Section(s) 2715

Violation Description: Failure to comply with one or more of the designated operator monthly inspection requirements: failed to inspect the monthly alarm history report; attach a copy of the alarm history; failed to inspect for the presence of liquid or debris in the spill container/spill bucket and under dispenser containment; failed to inspect the under dispenser containment to ensure that monitoring equipment is placed in the

Map ID
Direction
Distance
Elevation

MAP FINDINGS

Site

Database(s)

EDR ID Number
EPA ID Number

SRH FOOD & GAS (Continued)

S121790797

Violation Notes: proper position; failure to inspect for liquid or debris in the containment sump where an alarm occurred or for which there is no record of a service visit; or failure to check that all testing and maintenance has been completed and documented.
Returned to compliance on 10/24/2014. The designated operator failed to check and note the correct test dates for the secondary containment testing on the July through December 2013 and the January through April 2014 designated operator monthly inspection report. Secondary containment testing was last conducted on March 19, 2012. During the monthly inspection, the designated operator shall check that all required testing and maintenance for the UST system have been completed and document the dates they were done. Ensure that designated operators performing monthly inspections at this facility are including all of the required information on the reports. This is a repeat violation, Class II.

Violation Division: San Joaquin County Environmental Health
Violation Program: UST
Violation Source: CERS

Site ID: 70836
Site Name: SRH FOOD & GAS
Violation Date: 5/22/2017
Citation: HSC 6.7 29291(b) - California Health and Safety Code, Chapter 6.7, Section(s) 29291(b)

Violation Description: Failure of the UST system to be designed and constructed with a monitoring system capable of detecting the entry of the hazardous substance into the secondary containment.

Violation Notes: Returned to compliance on 08/15/2017. The 87-product 407 annular sensor failed to activate an audible and visual alarm when tested and, therefore, the tank is not monitored. The interstitial space shall be monitored with a monitoring system connected to an audible and visual alarm system. Immediately contact a properly licensed, trained, and certified contractor to replace the failed component, with a functional component (LG 113-x listed, if applicable), like-for-like within one business day. Notify the Environmental Health Department a scope of work and time and date of the repair work to UST@sjcehd.com. The service company must install the part and test the system to verify functionality. The service company must provide the following documentation to the tank owner/operator for inspector review during the annual UST inspection: 1. Description of part(s) installed 2. Name and UST ICC number of service technician doing the work (manufacturer certification proof) and 3. testing done to verify functionality [Truncated]

Violation Division: San Joaquin County Environmental Health
Violation Program: UST
Violation Source: CERS

Site ID: 70836
Site Name: SRH FOOD & GAS
Violation Date: 5/24/2016
Citation: HSC 6.7 25286(a) - California Health and Safety Code, Chapter 6.7, Section(s) 25286(a)

Violation Description: Failure to submit an complete and accurate application for a permit to operate an underground storage tank, or for renewal of the permit.

Violation Notes: Returned to compliance on 06/21/2016. UST Tank Information forms for all the UST tanks are not current in CERS. The tank forms do not list the type of the corrosion protection. Any change of information must

Map ID
Direction
Distance
Elevation

MAP FINDINGS

Site

Database(s)

EDR ID Number
EPA ID Number

SRH FOOD & GAS (Continued)

S121790797

be updated in CERS within 30 days of the changes. Immediately log into CERS, update the required information, and submit for review by the EHD.

Violation Division: San Joaquin County Environmental Health
Violation Program: UST
Violation Source: CERS

Site ID: 70836
Site Name: SRH FOOD & GAS
Violation Date: 6/8/2017
Citation: 22 CCR 12 66262.12 - California Code of Regulations, Title 22, Chapter 12, Section(s) 66262.12

Violation Description: Failure to obtain an Identification Number prior to treating, storing, disposing of, transporting or offering for transportation any hazardous waste.

Violation Notes: Returned to compliance on 04/10/2018. This facility's hazardous waste ID number is inactive. A hazardous waste generator shall not treat, store, dispose of, transport or offer for transportation, hazardous waste without a hazardous waste ID number. Go to the DTSC web site <http://www.dtsc.ca.gov/IDManifest/PERMHWD.cfm> for the form to reactivate the ID number. Immediately reactivate your State ID number and submit evidence to the EHD.

Violation Division: San Joaquin County Environmental Health
Violation Program: HW
Violation Source: CERS

Site ID: 70836
Site Name: SRH FOOD & GAS
Violation Date: 5/31/2019
Citation: 23 CCR 16 2712(i) - California Code of Regulations, Title 23, Chapter 16, Section(s) 2712(i)

Violation Description: Failure to have current UST Monitoring Plan available on site.

Violation Notes: Returned to compliance on 07/19/2019. An approved copy of the monitoring plans were not available for inspection. The plans on site were dated 2014. Updates were made to the monitoring plans in 2018. A copy of these plans shall be accessible on site at all times. Immediately locate and retain a current copy on site.

Violation Division: San Joaquin County Environmental Health
Violation Program: UST
Violation Source: CERS

Site ID: 70836
Site Name: SRH FOOD & GAS
Violation Date: 5/22/2017
Citation: 23 CCR 6.7 25284, 25286 - California Code of Regulations, Title 23, Chapter 6.7, Section(s) 25284, 25286

Violation Description: Failure to submit a complete and accurate application for a permit to operate a UST, or for renewal of the permit.

Violation Notes: Returned to compliance on 06/19/2017. UST Facility Operating Permit is not current in CERS. The Board of Equalization (BOE) number, 44011018, is closed and not valid. Immediately contact the BOE and get a valid BOE number. Any change of information must be updated in CERS within 30 days of the changes. Immediately log into CERS, update the required information, and submit for review by the EHD.

Violation Division: San Joaquin County Environmental Health
Violation Program: UST
Violation Source: CERS

Map ID
Direction
Distance
Elevation

MAP FINDINGS

Site

Database(s)

EDR ID Number
EPA ID Number

SRH FOOD & GAS (Continued)

S121790797

Site ID: 70836
Site Name: SRH FOOD & GAS
Violation Date: 5/22/2017
Citation: 23 CCR 16 2715(a) - California Code of Regulations, Title 23, Chapter 16, Section(s) 2715(a)
Violation Description: Failure to notify the CUPA of the designated operator (DO) identification and/or change of the DO within 30 days.
Violation Notes: Returned to compliance on 06/13/2017. A new designated operator, Zane Nimmo, completed the October 4, 2016 and November 21, 2016 designated operator monthly inspection reports and notification was not provided to the EHD within 30 days of the additional new designated operator. Any changes shall be reported to the EHD within 30 days. Immediately log into the California Environmental Reporting System (CERS) at <http://cers.calepa.ca.gov> and upload the notification identifying all the designated operators for this facility.
Violation Division: San Joaquin County Environmental Health
Violation Program: UST
Violation Source: CERS

Site ID: 70836
Site Name: SRH FOOD & GAS
Violation Date: 5/28/2020
Citation: 23 CCR 16 2641(h) - California Code of Regulations, Title 23, Chapter 16, Section(s) 2641(h)
Violation Description: Failure to have an approved UST Monitoring Plan.
Violation Notes: Returned to compliance on 07/01/2020. OBSERVATION: The monitoring plan is not current and/or not approved by the EHD. - The monitoring plans for all the three tanks under UDC monitoring incorrectly state that UDC monitoring stop the flow of product at dispenser.. REGULATION GUIDANCE: The monitoring plan must be uploaded to the California Environmental Reporting System (CERS). CORRECTIVE ACTION: Immediately log into CERS, make the necessary changes, and submit for review by the EHD.
Violation Division: San Joaquin County Environmental Health
Violation Program: UST
Violation Source: CERS

Evaluation:
Eval General Type: Compliance Evaluation Inspection
Eval Date: 05-25-2018
Violations Found: Yes
Eval Type: Routine done by local agency
Eval Notes: Complete and submit a copy of the Return to Compliance Certification form to the EHD with a statement documenting the corrective actions that have been or will be taken for each violation, and any supporting paperwork, within 30 days of receipt of this report. Please be aware that as of January 1, 2014, facility operators are required to upload the following UST program documents into the California Environmental Reporting System (CERS): UST Monitoring Site Plan, UST Certification of Financial Responsibility, UST Response Plan, UST Letter from Chief Financial Officer (if applicable), and the Owner Statement of Designated Operator Compliance. The UST Owner/Operator: Written Agreement, if applicable, can be stored at the facility or uploaded into CERS.
Eval Division: San Joaquin County Environmental Health
Eval Program: UST
Eval Source: CERS

Map ID
Direction
Distance
Elevation

MAP FINDINGS

Site

Database(s)

EDR ID Number
EPA ID Number

SRH FOOD & GAS (Continued)

S121790797

Eval General Type: Compliance Evaluation Inspection
Eval Date: 05-28-2020
Violations Found: Yes
Eval Type: Routine done by local agency
Eval Notes: The monitoring system certification was conducted on 5/28/2020 and the paperwork inspection completed today (6/3/2020) .The complete report is provided today at the time of paperwork inspection it replaces the checklist. Complete and submit a copy of the Return to Compliance Certification form to the EHD with a statement documenting the corrective actions that have been or will be taken for each violation, and any supporting paperwork, by July 3, 2020. To minimize person to person contact EHD is choosing to write the name of person receiving the report instead of having them sign. Starting September 1, 2018, all in-office CERS help will be provided at EHD hourly rate (\$152). To schedule an appointment, please call (209) 468-3420. Documents provided: Return to compliance certification form and corrective action statement form.

Eval Division: San Joaquin County Environmental Health
Eval Program: UST
Eval Source: CERS

Eval General Type: Compliance Evaluation Inspection
Eval Date: 03-22-2016
Violations Found: Yes
Eval Type: Routine done by local agency
Eval Notes: Complete and submit a copy of the Return to Compliance Certification form to the EHD with a statement documenting the corrective actions that have been or will be taken for each violation, and supporting paperwork by April 21, 2016. Please be aware as of January 1, 2013, all businesses were required to submit all hazardous materials information online to the California Environmental Reporting System (CERS) at <http://cers.calepa.ca.gov>. Be sure to include your hazardous material activity in the Businesses Activities section in CERS in addition to any other relevant activities and required fields. For assistance with CERS, contact Lisa Medina at 209-468-3455.

Eval Division: San Joaquin County Environmental Health
Eval Program: HMRRP
Eval Source: CERS

Eval General Type: Compliance Evaluation Inspection
Eval Date: 06-08-2017
Violations Found: Yes
Eval Type: Routine done by local agency
Eval Notes: Complete and submit a copy of the Return to Compliance Certification form to the EHD with a statement documenting the corrective actions that have been or will be taken for each violation, and any supporting paperwork, by July 8, 2017 . Please be aware as of January 1, 2013, all businesses are required to submit all hazardous materials information online to the California Environmental Reporting System (CERS) at <http://cers.calepa.ca.gov>. Be sure to include your hazardous waste activity in the Businesses Activities section in CERS in addition to any other relevant activities and required fields. Wastes generated at this facility: absorbent, fuel filters, fuel contaminated water. Documents reviewed: Disposal records and modified contingency plan. Documents provided: Return to compliance certification form, schedule of free classes, application for state ID number.

Eval Division: San Joaquin County Environmental Health

Map ID
Direction
Distance
Elevation

MAP FINDINGS

Site

Database(s)

EDR ID Number
EPA ID Number

SRH FOOD & GAS (Continued)

S121790797

Eval Program: HW
Eval Source: CERS

Eval General Type: Compliance Evaluation Inspection
Eval Date: 02-07-2019
Violations Found: Yes
Eval Type: Routine done by local agency
Eval Notes: Complete and submit a copy of the Return to Compliance Certification form to the EHD with a statement documenting the corrective actions that have been or will be taken for each violation, and any supporting paperwork, within 30 days of receiving the completed inspection report. Facility does not have internal roads and this element was not addressed on the site map. Please address this by either writing G NAG for not applicable or a statement that says the element is not on site. Please correct this by the next submittal. Starting September 1, 2018, all in-office CERS help will be provided at EHD hourly rate (\$152). To schedule an appointment, please call (209) 468-3420.

Eval Division: San Joaquin County Environmental Health
Eval Program: HMRRP
Eval Source: CERS

Eval General Type: Compliance Evaluation Inspection
Eval Date: 05-31-2019
Violations Found: Yes
Eval Type: Routine done by local agency
Eval Notes: The monitoring system certification was conducted today and was not witnessed by EHD in its entirety. Looked inside all sumps and UDCs. Verified sensor locations and piping communication. Complete and submit a copy of the Return to Compliance Certification form to the EHD with a statement documenting the corrective actions that have been or will be taken for each violation, and any supporting paperwork, by June 30, 2019. Starting September 1, 2018, all in-office CERS help will be provided at EHD hourly rate (\$152). To schedule an appointment, please call (209) 468-3420. Documents provided: Return to Compliance Certification form, schedule of free CUPA classes

Eval Division: San Joaquin County Environmental Health
Eval Program: UST
Eval Source: CERS

Eval General Type: Compliance Evaluation Inspection
Eval Date: 05-22-2014
Violations Found: Yes
Eval Type: Routine done by local agency
Eval Notes: Complete and submit a copy of the Return to Compliance Certification form to the EHD with a statement documenting the corrective actions that have been or will be taken for each violation, and any supporting paperwork, by June 22, 2014. Consent to perform the inspection, take photos and collect samples was given by the owner, Muhammad (Johnny) Rizwan. Please be aware as of January 1, 2013, all businesses are required to submit all hazardous materials information online to the California Environmental Reporting System (CERS) at <http://cers.calepa.ca.gov>. Be sure to include your hazardous waste activity in the Businesses Activities section in CERS in addition to any other relevant activities and required fields.'

Eval Division: San Joaquin County Environmental Health
Eval Program: HW
Eval Source: CERS

Map ID
Direction
Distance
Elevation

MAP FINDINGS

Site

Database(s)

EDR ID Number
EPA ID Number

SRH FOOD & GAS (Continued)

S121790797

Eval General Type: Compliance Evaluation Inspection
Eval Date: 05-22-2014
Violations Found: Yes
Eval Type: Routine done by local agency
Eval Notes: Complete and submit a copy of the Return to Compliance Certification form to the EHD with a statement documenting the corrective actions that have been or will be taken for each violation, and any supporting paperwork, by June 22, 2014. Consent to perform the inspection, take photos and collect samples was given by the owner, Muhammad (Johnny) Rizwan. This facility's designated operator is Dan McIlrath (ICC expiration date: 5/31/14) . The service technician was David Winkler (ICC expiration date: 3/3/16), who had the following manufacturer's certifications: Veeder-Root Level 4 (expiration date: 2/10/16) VMI Tester (expiration date: 11/10/15). Note: Facility operators are required to upload the following UST program documents into the California Environmental Reporting System (CERS): UST Monitoring Site Plan, UST Certification of Financial Responsibility, UST Response Plan, UST Owner/Operator: Written Agreement (if applicable), UST Letter from Chief Financial and [Truncated]
Eval Division: San Joaquin County Environmental Health
Eval Program: UST
Eval Source: CERS

Eval General Type: Compliance Evaluation Inspection
Eval Date: 05-22-2017
Violations Found: Yes
Eval Type: Routine done by local agency
Eval Notes: Complete and submit a copy of the Return to Compliance Certification form to the EHD with a statement documenting the corrective actions that have been or will be taken for each violation, and any supporting paperwork, by June 21, 2017. Please be aware that as of January 1, 2014, facility operators are required to upload the following UST program documents into the California Environmental Reporting System (CERS): UST Monitoring Site Plan, UST Certification of Financial Responsibility, UST Response Plan, UST Letter from Chief Financial Officer (if applicable), and the Owner Statement of Designated Operator Compliance. The UST Owner/Operator: Written Agreement, if applicable, can be stored at the facility or uploaded into CERS.
Eval Division: San Joaquin County Environmental Health
Eval Program: UST
Eval Source: CERS

Eval General Type: Compliance Evaluation Inspection
Eval Date: 05-24-2016
Violations Found: Yes
Eval Type: Routine done by local agency
Eval Notes: Complete and submit a copy of the Return to Compliance Certification form to the EHD with a statement documenting the corrective actions that have been or will be taken for each violation, and any supporting paperwork, by June 23, 2016 . Please be aware that as of January 1, 2014, facility operators are required to upload the following UST program documents into the California Environmental Reporting System (CERS): UST Monitoring Site Plan, UST Certification of Financial Responsibility, UST Response Plan, UST Letter from Chief Financial Officer (if applicable), and the Owner Statement of Designated Operator Compliance. The UST Owner/Operator: Written Agreement, if applicable, can be stored at the facility or uploaded into CERS.

Map ID
Direction
Distance
Elevation

MAP FINDINGS

Site

Database(s)

EDR ID Number
EPA ID Number

SRH FOOD & GAS (Continued)

S121790797

NOTES: - Provided Return to Compliance Certification - Verified all sensors at lowest location

Eval Division: San Joaquin County Environmental Health
Eval Program: UST
Eval Source: CERS

Eval General Type: Compliance Evaluation Inspection
Eval Date: 05-29-2015
Violations Found: Yes
Eval Type: Routine done by local agency
Eval Notes: Complete and submit a copy of the Return to Compliance Certification form to the EHD with a statement documenting the corrective actions that have been or will be taken for each violation, and any supporting paperwork, by June 28, 2015. Please be aware as of January 1, 2013, all businesses are required to submit all hazardous materials information online to the California Environmental Reporting System (CERS) at <http://cers.calepa.ca.gov>. Be sure to include your hazardous waste activity in the Businesses Activities section in CERS in addition to any other relevant activities and required fields.

Provided: Return to Compliance Certification form
Eval Division: San Joaquin County Environmental Health
Eval Program: UST
Eval Source: CERS

Enforcement Action:

Site ID: 70836
Site Name: SRH FOOD & GAS
Site Address: 749 E DR MARTIN LUTHER KING JR BLVD
Site City: STOCKTON
Site Zip: 95206
Enf Action Date: 03-22-2016
Enf Action Type: Notice of Violation (Unified Program)
Enf Action Description: Notice of Violation Issued by the Inspector at the Time of Inspection
Enf Action Notes: Not reported
Enf Action Division: San Joaquin County Environmental Health
Enf Action Program: HMRRP
Enf Action Source: CERS

Site ID: 70836
Site Name: SRH FOOD & GAS
Site Address: 749 E DR MARTIN LUTHER KING JR BLVD
Site City: STOCKTON
Site Zip: 95206
Enf Action Date: 05-22-2014
Enf Action Type: Notice of Violation (Unified Program)
Enf Action Description: Notice of Violation Issued by the Inspector at the Time of Inspection
Enf Action Notes: Not reported
Enf Action Division: San Joaquin County Environmental Health
Enf Action Program: HW
Enf Action Source: CERS

Site ID: 70836
Site Name: SRH FOOD & GAS
Site Address: 749 E DR MARTIN LUTHER KING JR BLVD
Site City: STOCKTON
Site Zip: 95206
Enf Action Date: 05-22-2014

Map ID
Direction
Distance
Elevation

MAP FINDINGS

Site

Database(s)

EDR ID Number
EPA ID Number

SRH FOOD & GAS (Continued)

S121790797

Enf Action Type: Notice of Violation (Unified Program)
Enf Action Description: Notice of Violation Issued by the Inspector at the Time of Inspection
Enf Action Notes: Not reported
Enf Action Division: San Joaquin County Environmental Health
Enf Action Program: UST
Enf Action Source: CERS

Site ID: 70836
Site Name: SRH FOOD & GAS
Site Address: 749 E DR MARTIN LUTHER KING JR BLVD
Site City: STOCKTON
Site Zip: 95206
Enf Action Date: 05-22-2017

Enf Action Type: Notice of Violation (Unified Program)
Enf Action Description: Notice of Violation Issued by the Inspector at the Time of Inspection
Enf Action Notes: Not reported
Enf Action Division: San Joaquin County Environmental Health
Enf Action Program: UST
Enf Action Source: CERS

Site ID: 70836
Site Name: SRH FOOD & GAS
Site Address: 749 E DR MARTIN LUTHER KING JR BLVD
Site City: STOCKTON
Site Zip: 95206
Enf Action Date: 05-24-2016

Enf Action Type: Notice of Violation (Unified Program)
Enf Action Description: Notice of Violation Issued by the Inspector at the Time of Inspection
Enf Action Notes: Not reported
Enf Action Division: San Joaquin County Environmental Health
Enf Action Program: UST
Enf Action Source: CERS

Site ID: 70836
Site Name: SRH FOOD & GAS
Site Address: 749 E DR MARTIN LUTHER KING JR BLVD
Site City: STOCKTON
Site Zip: 95206
Enf Action Date: 05-25-2018

Enf Action Type: Notice of Violation (Unified Program)
Enf Action Description: Notice of Violation Issued by the Inspector at the Time of Inspection
Enf Action Notes: Not reported
Enf Action Division: San Joaquin County Environmental Health
Enf Action Program: UST
Enf Action Source: CERS

Site ID: 70836
Site Name: SRH FOOD & GAS
Site Address: 749 E DR MARTIN LUTHER KING JR BLVD
Site City: STOCKTON
Site Zip: 95206
Enf Action Date: 05-29-2015

Enf Action Type: Notice of Violation (Unified Program)
Enf Action Description: Notice of Violation Issued by the Inspector at the Time of Inspection
Enf Action Notes: Not reported
Enf Action Division: San Joaquin County Environmental Health
Enf Action Program: UST

Map ID
Direction
Distance
Elevation

MAP FINDINGS

Site

Database(s)

EDR ID Number
EPA ID Number

SRH FOOD & GAS (Continued)

S121790797

Enf Action Source: CERS

Site ID: 70836
Site Name: SRH FOOD & GAS
Site Address: 749 E DR MARTIN LUTHER KING JR BLVD
Site City: STOCKTON
Site Zip: 95206
Enf Action Date: 06-08-2017
Enf Action Type: Notice of Violation (Unified Program)
Enf Action Description: Notice of Violation Issued by the Inspector at the Time of Inspection
Enf Action Notes: Not reported
Enf Action Division: San Joaquin County Environmental Health
Enf Action Program: HW
Enf Action Source: CERS

Coordinates:
Site ID: 70836
Facility Name: SRH FOOD & GAS
Env Int Type Code: HWG
Program ID: 10181497
Coord Name: Not reported
Ref Point Type Desc: Unknown
Latitude: 37.940731
Longitude: -121.277344

Affiliation:
Affiliation Type Desc: Identification Signer
Entity Name: MUHAMMAD RIZWAN
Entity Title: OWNER
Affiliation Address: Not reported
Affiliation City: Not reported
Affiliation State: Not reported
Affiliation Country: Not reported
Affiliation Zip: Not reported
Affiliation Phone: Not reported

Affiliation Type Desc: Legal Owner
Entity Name: RIZWAN, MUHAMMAD 'JOHNNY'
Entity Title: Not reported
Affiliation Address: 854 CHASE CT.
Affiliation City: STOCKTON
Affiliation State: CA
Affiliation Country: United States
Affiliation Zip: 95206
Affiliation Phone: (209) 465-8979

Affiliation Type Desc: UST Tank Operator
Entity Name: SRH GAS & FOOD
Entity Title: Not reported
Affiliation Address: 854 CHASE CT.
Affiliation City: STOCKTON
Affiliation State: CA
Affiliation Country: United States
Affiliation Zip: 95206
Affiliation Phone: (209) 465-8979

Map ID
Direction
Distance
Elevation

MAP FINDINGS

Site

Database(s)

EDR ID Number
EPA ID Number

SRH FOOD & GAS (Continued)

S121790797

Affiliation Type Desc: CUPA District
Entity Name: San Joaquin Cnty Env Health
Entity Title: Not reported
Affiliation Address: 1868 East Hazelton Avenue
Affiliation City: Stockton
Affiliation State: CA
Affiliation Country: Not reported
Affiliation Zip: 95205-6232
Affiliation Phone: (209) 468-3420

Affiliation Type Desc: Document Preparer
Entity Name: STACY RIVERA
Entity Title: Not reported
Affiliation Address: Not reported
Affiliation City: Not reported
Affiliation State: Not reported
Affiliation Country: Not reported
Affiliation Zip: Not reported
Affiliation Phone: Not reported

Affiliation Type Desc: UST Permit Applicant
Entity Name: MUHAMMAD RIZWAN
Entity Title: OWNER
Affiliation Address: Not reported
Affiliation City: Not reported
Affiliation State: Not reported
Affiliation Country: Not reported
Affiliation Zip: Not reported
Affiliation Phone: (209) 465-8979

Affiliation Type Desc: UST Tank Owner
Entity Name: SRH GAS & FOOD
Entity Title: Not reported
Affiliation Address: 854 CHASE CT.
Affiliation City: STOCKTON
Affiliation State: CA
Affiliation Country: United States
Affiliation Zip: 95206
Affiliation Phone: (209) 465-8979

Affiliation Type Desc: Facility Mailing Address
Entity Name: Mailing Address
Entity Title: Not reported
Affiliation Address: 749 E. DR MARTIN LUTHER KING JR BLVD
Affiliation City: STOCKTON
Affiliation State: CA
Affiliation Country: Not reported
Affiliation Zip: 95206
Affiliation Phone: Not reported

Affiliation Type Desc: Parent Corporation
Entity Name: SRH FOOD & GAS
Entity Title: Not reported
Affiliation Address: Not reported
Affiliation City: Not reported
Affiliation State: Not reported
Affiliation Country: Not reported

Map ID
Direction
Distance
Elevation

MAP FINDINGS

Site

Database(s)

EDR ID Number
EPA ID Number

SRH FOOD & GAS (Continued)

S121790797

Affiliation Zip: Not reported
Affiliation Phone: Not reported

Affiliation Type Desc: Property Owner
Entity Name: MUHAMMAD RIZWAN
Entity Title: Not reported
Affiliation Address: 854 CHASE CT.
Affiliation City: STOCKTON
Affiliation State: CA
Affiliation Country: United States
Affiliation Zip: 95206
Affiliation Phone: (209) 465-8979

Affiliation Type Desc: Environmental Contact
Entity Name: MUHAMMAD RIZWAN
Entity Title: Not reported
Affiliation Address: 749 E. DR MARTIN LUTHER KING JR BLVD
Affiliation City: STOCKTON
Affiliation State: CA
Affiliation Country: Not reported
Affiliation Zip: 95206
Affiliation Phone: Not reported

Affiliation Type Desc: Operator
Entity Name: MUHAMMAD RIZWAN
Entity Title: Not reported
Affiliation Address: Not reported
Affiliation City: Not reported
Affiliation State: Not reported
Affiliation Country: Not reported
Affiliation Zip: Not reported
Affiliation Phone: (209) 465-8979

Affiliation Type Desc: UST Property Owner Name
Entity Name: SRH GAS & FOOD
Entity Title: Not reported
Affiliation Address: 854 CHASE CT.
Affiliation City: STOCKTON
Affiliation State: CA
Affiliation Country: United States
Affiliation Zip: 95206
Affiliation Phone: (209) 465-8979

HWTS:

Name: SRH FOOD & GAS
Address: 749 E DR MARTIN LUTHER KING JR BLVD
Address 2: Not reported
City,State,Zip: STOCKTON, CA 952061537
EPA ID: CAL000387275
Inactive Date: Not reported
Create Date: 07/09/2013
Last Act Date: 06/21/2017
Mailing Name: Not reported
Mailing Address: 749 E DR MARTIN LUTHER KING JR BLVD
Mailing Address 2: Not reported
Mailing City,State,Zip: STOCKTON, CA 952061537

Map ID
 Direction
 Distance
 Elevation

MAP FINDINGS

Site

Database(s)

EDR ID Number
 EPA ID Number

SRH FOOD & GAS (Continued)

S121790797

Owner Name: MUHAMMAD RIZWAN
 Owner Address: 749 E DR MARTIN LUTHER KING JR BLVD
 Owner Address 2: Not reported
 Owner City,State,Zip: STOCKTON, CA 952061537
 Contact Name: MUHAMMAD RIZWAN (JOHNNY)
 Contact Address: 749 E DR MARTIN LUTHER KING JR BLVD
 Contact Address 2: Not reported
 City,State,Zip: STOCKTON, CA 952061537

NAICS:

EPA ID: CAL000387275
 Create Date: 2013-07-09 11:01:05
 NAICS Code: 44719
 NAICS Description: Other Gasoline Stations
 Issued EPA ID Date: 2013-07-09 11:01:05
 Inactive Date: Not reported
 Facility Name: SRH FOOD & GAS
 Facility Address: 749 E DR MARTIN LUTHER KING JR BLVD
 Facility Address 2: Not reported
 Facility City: STOCKTON
 Facility County: 39
 Facility State: CA
 Facility Zip: 952061537

**U264
 NNW
 < 1/8
 0.085 mi.
 448 ft.**

**SAMS LAUNDRY GRMT PRSNG CINR
 742 E MAIN ST
 STOCKTON, CA 95202
 Site 6 of 18 in cluster U**

**EDR Hist Cleaner 1014149775
 N/A**

**Relative:
 Higher**

EDR Hist Cleaner

**Actual:
 18 ft.**

Year:	Name:	Type:
1990	LUNG SAM LAUNDRY & CLEANERS	LAUNDRIES AND DRY CLEANERS
1991	SAM LUNG LAUNDRY INC	Laundry And Drycleaner Agents
1992	SAM LUNG LAUNDRY INC	Laundry And Drycleaner Agents
1993	SAM LUNG LAUNDRY INC	Laundry And Drycleaner Agents
1994	SAM LUNG LAUNDRY INC	Laundry And Drycleaner Agents
1995	SAM LUNG LAUNDRY INC	Laundry And Drycleaner Agents
1996	SAM LUNG LAUNDRY INC	Laundry And Drycleaner Agents
1997	SAM LUNG LAUNDRY INC	Laundry And Drycleaner Agents
1998	SAM LUNG LAUNDRY INC	Laundry And Drycleaner Agents
1999	SAMS LAUNDRY GRMT PRSNG CINR	CLEANERS
1999	SAM LUNG LAUNDRY INC	Laundry And Drycleaner Agents
2000	SAM LUNG LAUNDRY INC	Laundry And Drycleaner Agents
2001	SAM LUNG LAUNDRY INC	Laundry And Drycleaner Agents
2002	SAM LUNG LAUNDRY INC	Laundry And Drycleaner Agents
2003	SAM LUNG LAUNDRY INC	Laundry And Drycleaner Agents
2004	SAM LUNG LAUNDRY INC	Laundry And Drycleaner Agents
2005	SAM LUNG LAUNDRY INC	Laundry And Drycleaner Agents
2006	SAM LUNG LAUNDRY INC	Laundry And Drycleaner Agents
2007	SAM LUNG LAUNDRY INC	Laundry And Drycleaner Agents
2008	SAM LUNG LAUNDRY INC	Laundry And Drycleaner Agents
2009	SAM LUNG LAUNDRY INC	Laundry And Drycleaner Agents

Map ID
Direction
Distance
Elevation

MAP FINDINGS

Site

Database(s)

EDR ID Number
EPA ID Number

U265
NNW
< 1/8
0.085 mi.
448 ft.

SAM LUNG LAUNDRY AND CLEANERS
742 EAST MAIN
STOCKTON, CA 95202

DRYCLEANERS S105030772
HWTS N/A

Site 7 of 18 in cluster U

Relative:
Higher

Actual:
18 ft.

DRYCLEANERS:

Name: SAM LUNG LAUNDRY INC
Address: 742 E MAIN ST
City,State,Zip: STOCKTON, CA 952020000
EPA Id: CAL000263939
NAICS Code: 81232
NAICS Description: Drycleaning and Laundry Services (except Coin-Operated)
SIC Code: 7211
SIC Description: Power Laundries, Family and Commercial
Create Date: 12/19/2002
Facility Active: No
Inactive Date: 06/30/2009
Facility Addr2: Not reported
Owner Name: SAM LUNG LAUNDRY, INC
Owner Address: 742 E MAIN ST
Owner Address 2: Not reported
Owner Telephone: 2094655196
Contact Name: DAVID PHUNG/PRES
Contact Address: 742 E MAIN ST
Contact Address 2: Not reported
Contact Telephone: 2094655196
Mailing Name: DAVID PHUNG/PRES
Mailing Address 1: 742 E MAIN ST
Mailing Address 2: Not reported
Mailing City: STOCKTON
Mailing State: CA
Mailing Zip: 952020000
Owner Fax: Not reported
Region Code: 1

Name: MAIN ST CLEANERS
Address: 742 E MAIN ST
City,State,Zip: STOCKTON, CA 952023131
EPA Id: CAL000394123
NAICS Code: 81232
NAICS Description: Drycleaning and Laundry Services (except Coin-Operated)
SIC Code: 7211
SIC Description: Power Laundries, Family and Commercial
Create Date: 02/13/2014
Facility Active: No
Inactive Date: 06/30/2015
Facility Addr2: Not reported
Owner Name: MYUNG HONG
Owner Address: 5444 COSUMNES DR
Owner Address 2: Not reported
Owner Telephone: 2096397199
Contact Name: MIKE (MYUNG) HONG
Contact Address: 5444 COSUMNES DR
Contact Address 2: Not reported
Contact Telephone: 2096397199
Mailing Name: Not reported
Mailing Address 1: 5444 COSUMNES DR
Mailing Address 2: Not reported

Map ID
Direction
Distance
Elevation

MAP FINDINGS

Site

Database(s)

EDR ID Number
EPA ID Number

SAM LUNG LAUNDRY AND CLEANERS (Continued)

S105030772

Mailing City: STOCKTON
Mailing State: CA
Mailing Zip: 952190000
Owner Fax: 0
Region Code: 1

Name: SAM LUNG LAUNDRY AND CLEANERS
Address: 742 EAST MAIN
City,State,Zip: STOCKTON, CA 952020000
EPA Id: CAL000012812
NAICS Code: 81232
NAICS Description: Drycleaning and Laundry Services (except Coin-Operated)
SIC Code: 7211
SIC Description: Power Laundries, Family and Commercial
Create Date: 11/14/1989
Facility Active: No
Inactive Date: 06/30/2008
Facility Addr2: Not reported
Owner Name: SAM LUNG LAUNDRY, INC
Owner Address: 742 E MAIN ST
Owner Address 2: Not reported
Owner Telephone: 2094655196
Contact Name: DAVID PHUNG OWNER
Contact Address: 742 E MAIN ST
Contact Address 2: Not reported
Contact Telephone: 2094655196
Mailing Name: Not reported
Mailing Address 1: 742 E MAIN ST
Mailing Address 2: Not reported
Mailing City: STOCKTON
Mailing State: CA
Mailing Zip: 952023131
Owner Fax: Not reported
Region Code: 1

HWTS:

Name: SAM LUNG LAUNDRY INC
Address: 742 E MAIN ST
Address 2: Not reported
City,State,Zip: STOCKTON, CA 952020000
EPA ID: CAL000263939
Inactive Date: 06/30/2009
Create Date: 12/19/2002
Last Act Date: 04/13/2010
Mailing Name: DAVID PHUNG/PRES
Mailing Address: 742 E MAIN ST
Mailing Address 2: Not reported
Mailing City,State,Zip: STOCKTON, CA 952020000
Owner Name: SAM LUNG LAUNDRY, INC
Owner Address: 742 E MAIN ST
Owner Address 2: Not reported
Owner City,State,Zip: STOCKTON, CA 952020000
Contact Name: DAVID PHUNG/PRES
Contact Address: 742 E MAIN ST
Contact Address 2: Not reported
City,State,Zip: STOCKTON, CA

Map ID
Direction
Distance
Elevation

MAP FINDINGS

Site

Database(s)

EDR ID Number
EPA ID Number

SAM LUNG LAUNDRY AND CLEANERS (Continued)

S105030772

NAICS:

EPA ID: CAL000263939
Create Date: 2002-12-19 12:45:23
NAICS Code: 81232
NAICS Description: Drycleaning and Laundry Services (except Coin-Operated)
Issued EPA ID Date: 2002-12-19 12:45:23
Inactive Date: 2009-06-30 00:00:00
Facility Name: SAM LUNG LAUNDRY INC
Facility Address: 742 E MAIN ST
Facility Address 2: Not reported
Facility City: STOCKTON
Facility County: 39
Facility State: CA
Facility Zip: 952020000

Name: MAIN ST CLEANERS
Address: 742 E MAIN ST
Address 2: Not reported
City,State,Zip: STOCKTON, CA 952023131
EPA ID: CAL000394123
Inactive Date: 06/30/2015
Create Date: 02/13/2014
Last Act Date: 01/27/2016
Mailing Name: Not reported
Mailing Address: 5444 COSUMNES DR
Mailing Address 2: Not reported
Mailing City,State,Zip: STOCKTON, CA 952190000
Owner Name: MYUNG HONG
Owner Address: 5444 COSUMNES DR
Owner Address 2: Not reported
Owner City,State,Zip: STOCKTON, CA 952190000
Contact Name: MIKE (MYUNG) HONG
Contact Address: 5444 COSUMNES DR
Contact Address 2: Not reported
City,State,Zip: STOCKTON, CA 952190000

NAICS:

EPA ID: CAL000394123
Create Date: 2014-02-13 14:49:19
NAICS Code: 81232
NAICS Description: Drycleaning and Laundry Services (except Coin-Operated)
Issued EPA ID Date: 2014-02-13 14:49:19
Inactive Date: 2015-06-30 00:00:00
Facility Name: MAIN ST CLEANERS
Facility Address: 742 E MAIN ST
Facility Address 2: Not reported
Facility City: STOCKTON
Facility County: 39
Facility State: CA
Facility Zip: 952023131

Name: SAM LUNG LAUNDRY AND CLEANERS
Address: 742 EAST MAIN
Address 2: Not reported
City,State,Zip: STOCKTON, CA 952020000

Map ID
 Direction
 Distance
 Elevation

MAP FINDINGS

Site

Database(s)

EDR ID Number
 EPA ID Number

SAM LUNG LAUNDRY AND CLEANERS (Continued)

S105030772

EPA ID:	CAL000012812
Inactive Date:	06/30/2008
Create Date:	11/14/1989
Last Act Date:	04/23/2009
Mailing Name:	Not reported
Mailing Address:	742 E MAIN ST
Mailing Address 2:	Not reported
Mailing City,State,Zip:	STOCKTON, CA 952023131
Owner Name:	SAM LUNG LAUNDRY, INC
Owner Address:	742 E MAIN ST
Owner Address 2:	Not reported
Owner City,State,Zip:	STOCKTON, CA 952020000
Contact Name:	DAVID PHUNG OWNER
Contact Address:	742 E MAIN ST
Contact Address 2:	Not reported
City,State,Zip:	STOCKTON, CA 952020000
NAICS:	
EPA ID:	CAL000012812
Create Date:	2002-03-14 16:36:27
NAICS Code:	81232
NAICS Description:	Drycleaning and Laundry Services (except Coin-Operated)
Issued EPA ID Date:	1989-11-14 00:00:00
Inactive Date:	2008-06-30 00:00:00
Facility Name:	SAM LUNG LAUNDRY AND CLEANERS
Facility Address:	742 EAST MAIN
Facility Address 2:	Not reported
Facility City:	STOCKTON
Facility County:	39
Facility State:	CA
Facility Zip:	952020000

Z266 NNW < 1/8 0.085 mi. 450 ft. Relative: Higher Actual: 18 ft.	SOMMER CO AUTO REPR 210 GRANT ST N STOCKTON, CA Site 1 of 22 in cluster Z EDR Hist Auto Year: Name: Type: 1965 SOMMER CO AUTO REPR AUTOMOBILE REPAIRING	EDR Hist Auto 1014168741 N/A
---	---	--

Z267 NNW < 1/8 0.085 mi. 450 ft. Relative: Higher Actual: 18 ft.	SOMMER CO AUTO REPR 4 AH 210 GRANT N STOCKTON, CA Site 2 of 22 in cluster Z EDR Hist Auto Year: Name: Type: 1955 SOMMER CO AUTOMOBILE REPAIRING 1960 SOMMER CO AUTO REPR 4 AH AUTOMOBILE REPAIRING	EDR Hist Auto 1014168740 N/A
---	---	--

MAP FINDINGS

Map ID
Direction
Distance
Elevation

Site

Database(s)

EDR ID Number
EPA ID Number

M268
NNW
< 1/8
0.085 mi.
451 ft.

DOCS CUSTOM CYCLE SHOP RADIO & TV
836 E MINER AVE
STOCKTON, CA 95202

EDR Hist Auto **1014189805**
N/A

Site 21 of 35 in cluster M

Relative: EDR Hist Auto
Higher

Actual: Year: Name: Type:
18 ft. 1975 DOCS CUSTOM CYCLE SHOP RADIO & MOTORCYCLE DEALERS AND REPAIRERS

M269
NNW
< 1/8
0.086 mi.
456 ft.

JAMES BRYSON
835 E MINER AVE
STOCKTON, CA 95205

UST **U004260318**
N/A

Site 22 of 35 in cluster M

Relative: UST SAN JOAQUIN:
Higher Name: JAMES BRYSON
Actual: Address: 835 E MINER AVE
18 ft. City,State,Zip: STOCKTON, CA 95205
 Region: SJ
 Facility Id: FA0004706
 Mail Address: PO BOX 505
 Mail Address 2: Not reported
 Mail Care of: JAMES BRYSON
 Mail City,St,Zip: CLEMENTS, CA 95227

Tank Rec ID: Not reported
Tank Number: 1
Tank Status: 02 - Inactive, non-billable
Tank Capacity: 5000
Product Type Desc: 09 - OTHER PETROLEUM
Program Element: 2380
Decode for Program Element: 2380 - ADDITIONAL EXISTING UST - obsolete
Chemical Form: (none)
CAS#: Not reported
CERS ID: Not reported
Cross Ref Tank ID: Not reported
LEA ID: 9
Common Name: Not reported
Date Installed: Not reported
Date of Closure: Not reported
Latitude: Not reported
Longitude: Not reported

Tank Rec ID: Not reported
Tank Number: 2
Tank Status: 02 - Inactive, non-billable
Tank Capacity: 0
Product Type Desc: 09 - OTHER PETROLEUM
Program Element: 2380
Decode for Program Element: 2380 - ADDITIONAL EXISTING UST - obsolete
Chemical Form: (none)
CAS#: Not reported
CERS ID: Not reported
Cross Ref Tank ID: Not reported
LEA ID: 9
Common Name: Not reported

Map ID
Direction
Distance
Elevation

MAP FINDINGS

Site

Database(s)

EDR ID Number
EPA ID Number

JAMES BRYSON (Continued)

U004260318

Date Installed: Not reported
Date of Closure: Not reported
Latitude: Not reported
Longitude: Not reported

**M270
NNW
< 1/8
0.086 mi.
456 ft.**

**JAMES A BRYSON
835 E MINER AVE
STOCKTON, CA 95205
Site 23 of 35 in cluster M**

**UST U004260360
N/A**

**Relative:
Higher
Actual:
18 ft.**

UST SAN JOAQUIN:
Name: JAMES A BRYSON
Address: 835 E MINER AVE
City,State,Zip: STOCKTON, CA 95205
Region: SJ
Facility Id: FA0004894
Mail Address: PO BOX 505
Mail Address 2: Not reported
Mail Care of: JAMES A BRYSON
Mail City,St,Zip: CLEMENTS, CA 95227

Tank Rec ID: Not reported
Tank Number: 1
Tank Status: 02 - Inactive, non-billable
Tank Capacity: 5000
Product Type Desc: 09 - OTHER PETROLEUM
Program Element: 2380
Decode for Program Element: 2380 - ADDITIONAL EXISTING UST - obsolete
Chemical Form: (none)
CAS#: Not reported
CERS ID: Not reported
Cross Ref Tank ID: Not reported
LEA ID: 9
Common Name: Not reported
Date Installed: Not reported
Date of Closure: Not reported
Latitude: Not reported
Longitude: Not reported

Tank Rec ID: Not reported
Tank Number: 2
Tank Status: 02 - Inactive, non-billable
Tank Capacity: 0
Product Type Desc: 09 - OTHER PETROLEUM
Program Element: 2380
Decode for Program Element: 2380 - ADDITIONAL EXISTING UST - obsolete
Chemical Form: (none)
CAS#: Not reported
CERS ID: Not reported
Cross Ref Tank ID: Not reported
LEA ID: 9
Common Name: Not reported
Date Installed: Not reported
Date of Closure: Not reported
Latitude: Not reported
Longitude: Not reported

MAP FINDINGS

Map ID
 Direction
 Distance
 Elevation

Site

Database(s)

EDR ID Number
 EPA ID Number

M271
NNW
< 1/8
0.086 mi.
456 ft.

BRYSON, JAMES
835 E MINER ST
STOCKTON, CA 95205

Site 24 of 35 in cluster M

SWEEPS UST **S101592837**
CA FID UST **N/A**

Relative:
Higher

Actual:
18 ft.

SWEEPS UST:

Name: BRYSON, JAMES
 Address: 835 E MINER ST
 City: STOCKTON
 Status: Not reported
 Comp Number: 2466
 Number: Not reported
 Board Of Equalization: Not reported
 Referral Date: Not reported
 Action Date: Not reported
 Created Date: Not reported
 Owner Tank Id: Not reported
 SWRCB Tank Id: 39-000-002466-000001
 Tank Status: Not reported
 Capacity: 5000
 Active Date: Not reported
 Tank Use: M.V. FUEL
 STG: PRODUCT
 Content: REG UNLEADED
 Number Of Tanks: 2

Name: BRYSON, JAMES
 Address: 835 E MINER ST
 City: STOCKTON
 Status: Not reported
 Comp Number: 2466
 Number: Not reported
 Board Of Equalization: Not reported
 Referral Date: Not reported
 Action Date: Not reported
 Created Date: Not reported
 Owner Tank Id: Not reported
 SWRCB Tank Id: 39-000-002466-000002
 Tank Status: Not reported
 Capacity: 1
 Active Date: Not reported
 Tank Use: OIL
 STG: WASTE
 Content: WASTE OIL
 Number Of Tanks: Not reported

CA FID UST:

Facility ID: 39000484
 Regulated By: UTKNI
 Regulated ID: Not reported
 Cortese Code: Not reported
 SIC Code: Not reported
 Facility Phone: Not reported
 Mail To: Not reported
 Mailing Address: P O BOX 505
 Mailing Address 2: Not reported
 Mailing City,St,Zip: STOCKTON 95205
 Contact: Not reported

Map ID
Direction
Distance
Elevation

MAP FINDINGS

Site

Database(s)

EDR ID Number
EPA ID Number

BRYSON, JAMES (Continued)

S101592837

Contact Phone: Not reported
DUNs Number: Not reported
NPDES Number: Not reported
EPA ID: Not reported
Comments: Not reported
Status: Inactive

M272 DE ROLLO MAZDA
NNW 835 MINER AVE E
< 1/8 STOCKTON, CA 95202
0.086 mi.
456 ft. Site 25 of 35 in cluster M

LUST S104403465
Cortese N/A
HIST CORTESE
CERS

Relative:
Higher
Actual:
18 ft.

LUST:
Name: DE ROLLO MAZDA
Address: 835 MINER AVE E
City,State,Zip: STOCKTON, CA 95202
Lead Agency: SAN JOAQUIN COUNTY
Case Type: LUST Cleanup Site
Geo Track: http://geotracker.waterboards.ca.gov/profile_report.asp?global_id=T0607700468
Global Id: T0607700468
Latitude: 37.957756
Longitude: -121.280577
Status: Completed - Case Closed
Status Date: 03/19/1996
Case Worker: Not reported
RB Case Number: 390595
Local Agency: Not reported
File Location: Not reported
Local Case Number: 24662
Potential Media Affect: Soil
Potential Contaminants of Concern: Gasoline
Site History: Not reported

LUST:
Global Id: T0607700468
Contact Type: Regional Board Caseworker
Contact Name: Alan Buehler
Organization Name: CENTRAL VALLEY RWQCB (REGION 5S)
Address: 11020 SUN CENTER DRIVE #200
City: RANCHO CORDOVA
Email: alan.buehler@waterboards.ca.gov
Phone Number: Not reported

LUST:
Global Id: T0607700468
Action Type: Other
Date: 04/21/1987
Action: Leak Discovery

Global Id: T0607700468
Action Type: Other
Date: 04/15/1991
Action: Leak Reported

LUST:
Global Id: T0607700468

Map ID
Direction
Distance
Elevation

MAP FINDINGS

Site

Database(s)

EDR ID Number
EPA ID Number

DE ROLLO MAZDA (Continued)

S104403465

Status: Open - Case Begin Date
Status Date: 04/21/1987

Global Id: T0607700468
Status: Open - Site Assessment
Status Date: 04/15/1991

Global Id: T0607700468
Status: Completed - Case Closed
Status Date: 03/19/1996

LUST REG 5:

Name: DE ROLLO MAZDA
Address: 835 MINER AVE E
City: STOCKTON
Region: 5
Status: Case Closed
Case Number: 390595
Case Type: Soil only
Substance: GASOLINE
Staff Initials: JLB
Lead Agency: Local
Program: LUST
MTBE Code: N/A

CORTESE:

Name: DE ROLLO MAZDA
Address: 835 MINER AVE E
City,State,Zip: STOCKTON, CA 95202
Region: CORTESE
Envirostor Id: Not reported
Global ID: T0607700468
Site/Facility Type: LUST CLEANUP SITE
Cleanup Status: COMPLETED - CASE CLOSED
Status Date: Not reported
Site Code: Not reported
Latitude: Not reported
Longitude: Not reported
Owner: Not reported
Enf Type: Not reported
Swat R: Not reported
Flag: active
Order No: Not reported
Waste Discharge System No: Not reported
Effective Date: Not reported
Region 2: Not reported
WID Id: Not reported
Solid Waste Id No: Not reported
Waste Management Uit Name: Not reported
File Name: Active Open

HIST CORTESE:

edr_fname: DE ROLLO MAZDA
edr_fadd1: 835 MINER
City,State,Zip: STOCKTON, CA 95202

Map ID
 Direction
 Distance
 Elevation

MAP FINDINGS

Site

Database(s)

EDR ID Number
 EPA ID Number

DE ROLLO MAZDA (Continued)

S104403465

Region: CORTESE
 Facility County Code: 39
 Reg By: LTNKA
 Reg Id: 390595

CERS:

Name: DE ROLLO MAZDA
 Address: 835 MINER AVE E
 City,State,Zip: STOCKTON, CA 95202
 Site ID: 194484
 CERS ID: T0607700468
 CERS Description: Leaking Underground Storage Tank Cleanup Site

Affiliation:

Affiliation Type Desc: Regional Board Caseworker
 Entity Name: Alan Buehler - CENTRAL VALLEY RWQCB (REGION 5S)
 Entity Title: Not reported
 Affiliation Address: 11020 SUN CENTER DRIVE #200
 Affiliation City: RANCHO CORDOVA
 Affiliation State: CA
 Affiliation Country: Not reported
 Affiliation Zip: Not reported
 Affiliation Phone: Not reported

AA273
South
< 1/8
0.088 mi.
465 ft.

TORRES CARDASO TRUCKING
1645 SIKH TEMPLE ST
STOCKTON, CA 95206

RCRA NonGen / NLR
PADS

1024363714
CAR000161281

Site 1 of 2 in cluster AA

Relative:
Higher
Actual:
18 ft.

RCRA Listings:

Date Form Received by Agency: 2019-06-21 00:00:00.0
 Handler Name: TORRES CARDASO TRUCKING
 Handler Address: 1645 SIKH TEMPLE ST
 Handler City,State,Zip: STOCKTON, CA 95206
 EPA ID: CAR000161281
 Contact Name: JUAN C TORRES
 Contact Address: 1645 SIKH TEMPLE ST
 Contact City,State,Zip: STOCKTON, CA 95206
 Contact Telephone: 209-463-1330
 Contact Fax: Not reported
 Contact Email: Not reported
 Contact Title: Not reported
 EPA Region: 09
 Land Type: Private
 Federal Waste Generator Description: Not a generator, verified
 Non-Notifier: Not reported
 Biennial Report Cycle: Not reported
 Accessibility: Not reported
 Active Site Indicator: Handler Activities
 State District Owner: Not reported
 State District: Not reported
 Mailing Address: 1645 SIKH TEMPLE ST
 Mailing City,State,Zip: STOCKTON, CA 95206
 Owner Name: JUAN CARLOS TORRES
 Owner Type: Private
 Operator Name: JUAN CARLOS TORRES

Map ID
 Direction
 Distance
 Elevation

MAP FINDINGS

Site

Database(s)

EDR ID Number
 EPA ID Number

TORRES CARDASO TRUCKING (Continued)

1024363714

Operator Type:	Private
Short-Term Generator Activity:	No
Importer Activity:	No
Mixed Waste Generator:	No
Transporter Activity:	Yes
Transfer Facility Activity:	No
Recycler Activity with Storage:	No
Small Quantity On-Site Burner Exemption:	No
Smelting Melting and Refining Furnace Exemption:	No
Underground Injection Control:	No
Off-Site Waste Receipt:	No
Universal Waste Indicator:	No
Universal Waste Destination Facility:	No
Federal Universal Waste:	No
Active Site Fed-Reg Treatment Storage and Disposal Facility:	Not reported
Active Site Converter Treatment storage and Disposal Facility:	Not reported
Active Site State-Reg Treatment Storage and Disposal Facility:	Not reported
Active Site State-Reg Handler:	---
Federal Facility Indicator:	Not reported
Hazardous Secondary Material Indicator:	N
Sub-Part K Indicator:	Not reported
Commercial TSD Indicator:	No
Treatment Storage and Disposal Type:	Not reported
2018 GPRA Permit Baseline:	Not on the Baseline
2018 GPRA Renewals Baseline:	Not on the Baseline
Permit Renewals Workload Universe:	Not reported
Permit Workload Universe:	Not reported
Permit Progress Universe:	Not reported
Post-Closure Workload Universe:	Not reported
Closure Workload Universe:	Not reported
202 GPRA Corrective Action Baseline:	No
Corrective Action Workload Universe:	No
Subject to Corrective Action Universe:	No
Non-TSDFs Where RCRA CA has Been Imposed Universe:	No
TSDFs Potentially Subject to CA Under 3004 (u)/(v) Universe:	No
TSDFs Only Subject to CA under Discretionary Auth Universe:	No
Corrective Action Priority Ranking:	No NCAPS ranking
Environmental Control Indicator:	No
Institutional Control Indicator:	No
Human Exposure Controls Indicator:	N/A
Groundwater Controls Indicator:	N/A
Operating TSDF Universe:	Not reported
Full Enforcement Universe:	Not reported
Significant Non-Complier Universe:	No
Unaddressed Significant Non-Complier Universe:	No
Addressed Significant Non-Complier Universe:	No
Significant Non-Complier With a Compliance Schedule Universe:	No
Financial Assurance Required:	Not reported
Handler Date of Last Change:	2019-06-21 13:01:01.0
Recognized Trader-Importer:	No
Recognized Trader-Exporter:	No
Importer of Spent Lead Acid Batteries:	No
Exporter of Spent Lead Acid Batteries:	No
Recycler Activity Without Storage:	No
Manifest Broker:	No
Sub-Part P Indicator:	No

Map ID
Direction
Distance
Elevation

MAP FINDINGS

Site

Database(s)

EDR ID Number
EPA ID Number

TORRES CARDASO TRUCKING (Continued)

1024363714

Handler - Owner Operator:
Owner/Operator Indicator: Owner
Owner/Operator Name: JUAN CARLOS TORRES
Legal Status: Private
Date Became Current: 2005-03-08 00:00:00.
Date Ended Current: Not reported
Owner/Operator Address: Not reported
Owner/Operator City,State,Zip: Not reported
Owner/Operator Telephone: Not reported
Owner/Operator Telephone Ext: Not reported
Owner/Operator Fax: Not reported
Owner/Operator Email: Not reported

Owner/Operator Indicator: Operator
Owner/Operator Name: JUAN CARLOS TORRES
Legal Status: Private
Date Became Current: 2005-03-08 00:00:00.
Date Ended Current: Not reported
Owner/Operator Address: Not reported
Owner/Operator City,State,Zip: Not reported
Owner/Operator Telephone: Not reported
Owner/Operator Telephone Ext: Not reported
Owner/Operator Fax: Not reported
Owner/Operator Email: Not reported

Owner/Operator Indicator: Operator
Owner/Operator Name: JUAN CARLOS TORRES
Legal Status: Private
Date Became Current: 2005-03-08 00:00:00.
Date Ended Current: Not reported
Owner/Operator Address: 1645 SIKH TEMPLE ST
Owner/Operator City,State,Zip: STOCKTON, CA 95206
Owner/Operator Telephone: Not reported
Owner/Operator Telephone Ext: Not reported
Owner/Operator Fax: Not reported
Owner/Operator Email: Not reported

Owner/Operator Indicator: Owner
Owner/Operator Name: JUAN CARLOS TORRES
Legal Status: Private
Date Became Current: 2005-03-08 00:00:00.
Date Ended Current: Not reported
Owner/Operator Address: 1645 SIKH TEMPLE ST
Owner/Operator City,State,Zip: STOCKTON, CA 95206
Owner/Operator Telephone: Not reported
Owner/Operator Telephone Ext: Not reported
Owner/Operator Fax: Not reported
Owner/Operator Email: Not reported

Historic Generators:
Receive Date: 2005-03-14 00:00:00.0
Handler Name: TORRES CARDASO TRUCKING
Federal Waste Generator Description: Not a generator, verified
State District Owner: Not reported
Large Quantity Handler of Universal Waste: No
Recognized Trader Importer: No

Map ID
Direction
Distance
Elevation

MAP FINDINGS

Site

Database(s)

EDR ID Number
EPA ID Number

TORRES CARDASO TRUCKING (Continued)

1024363714

Recognized Trader Exporter:	No
Spent Lead Acid Battery Importer:	No
Spent Lead Acid Battery Exporter:	No
Current Record:	No
Non Storage Recycler Activity:	Not reported
Electronic Manifest Broker:	Not reported
Receive Date:	2019-06-21 00:00:00.0
Handler Name:	TORRES CARDASO TRUCKING
Federal Waste Generator Description:	Not a generator, verified
State District Owner:	Not reported
Large Quantity Handler of Universal Waste:	No
Recognized Trader Importer:	No
Recognized Trader Exporter:	No
Spent Lead Acid Battery Importer:	No
Spent Lead Acid Battery Exporter:	No
Current Record:	Yes
Non Storage Recycler Activity:	No
Electronic Manifest Broker:	No

List of NAICS Codes and Descriptions:

NAICS Code:	562111
NAICS Description:	SOLID WASTE COLLECTION
NAICS Code:	562112
NAICS Description:	HAZARDOUS WASTE COLLECTION

Facility Has Received Notices of Violation:

Found Violation:	No
Agency Which Determined Violation:	Not reported
Violation Short Description:	Not reported
Date Violation was Determined:	Not reported
Actual Return to Compliance Date:	Not reported
Return to Compliance Qualifier:	Not reported
Violation Responsible Agency:	Not reported
Scheduled Compliance Date:	Not reported
Enforcement Identifier:	Not reported
Date of Enforcement Action:	Not reported
Enforcement Responsible Agency:	Not reported
Enforcement Docket Number:	Not reported
Enforcement Attorney:	Not reported
Corrective Action Component:	Not reported
Appeal Initiated Date:	Not reported
Appeal Resolution Date:	Not reported
Disposition Status Date:	Not reported
Disposition Status:	Not reported
Disposition Status Description:	Not reported
Consent/Final Order Sequence Number:	Not reported
Consent/Final Order Respondent Name:	Not reported
Consent/Final Order Lead Agency:	Not reported
Enforcement Type:	Not reported
Enforcement Responsible Person:	Not reported
Enforcement Responsible Sub-Organization:	Not reported
SEP Sequence Number:	Not reported
SEP Expenditure Amount:	Not reported
SEP Scheduled Completion Date:	Not reported

Map ID
Direction
Distance
Elevation

MAP FINDINGS

Site

Database(s)

EDR ID Number
EPA ID Number

TORRES CARDASO TRUCKING (Continued)

1024363714

SEP Actual Date:	Not reported
SEP Defaulted Date:	Not reported
SEP Type:	Not reported
SEP Type Description:	Not reported
Proposed Amount:	Not reported
Final Monetary Amount:	Not reported
Paid Amount:	Not reported
Final Count:	Not reported
Final Amount:	Not reported

Evaluation Action Summary:

Evaluation Date:	2018-04-27 00:00:00.0
Evaluation Responsible Agency:	State
Found Violation:	No
Evaluation Type Description:	COMPLIANCE EVALUATION INSPECTION ON-SITE
Evaluation Responsible Person Identifier:	Not reported
Evaluation Responsible Sub-Organization:	Not reported
Actual Return to Compliance Date:	Not reported
Scheduled Compliance Date:	Not reported
Date of Request:	Not reported
Date Response Received:	Not reported
Request Agency:	Not reported
Former Citation:	Not reported

PADS:

Name:	TORRES CARDASO TRUCKING
Address:	1645 SIKH TEMPLE ST
Address 2:	Not reported
City,State,Zip:	STOCKTON, CA 95206
EDR ID:	1024363714
EPAID:	CAR000161281
Region:	9
Generator:	N
Storer:	N
Disposer:	N
Transporter:	Y
Smelter:	N
Research Facility:	N
Mailing Address:	1645 SIKH TEMPLE ST
Mailing Address 2:	Not reported
Mailing City:	STOCKTON
Mailing State:	CA
Mailing Zip:	95206
Mailing Country:	US
Owner Name:	JUAN C TORRES INOCENCIO
Certification Date:	07/21/2018
Contact Name:	JUAN C TORRES INOCENCIO
Contact Title:	OWNER
Contact Telephone:	209-649-6172
Contact Text:	Not reported
Contact Email:	Not reported

MAP FINDINGS

Map ID
Direction
Distance
Elevation

Site

Database(s)

EDR ID Number
EPA ID Number

Z274
NNW
< 1/8
0.089 mi.
468 ft.

SOMMER CO AUTO REPR
210 N GRANT ST
STOCKTON, CA 95202

EDR Hist Auto **1014196925**
N/A

Site 3 of 22 in cluster Z

Relative:
Higher

EDR Hist Auto

Actual:
18 ft.

Year:	Name:	Type:
1970	SOMMER CO AUTO REPR	AUTOMOBILE REPAIRING
1975	SOMMER CO AUTO REPR	AUTOMOBILE REPAIRING

T275
North
< 1/8
0.089 mi.
471 ft.

ASTETSON S B WHEEL
1128 MINER AVE E
STOCKTON, CA

EDR Hist Auto **1014183861**
N/A

Site 3 of 10 in cluster T

Relative:
Higher

EDR Hist Auto

Actual:
20 ft.

Year:	Name:	Type:
1940	A STETSON S B WHEEL	AUTOMOBILE REPAIRING
1946	ASTETSON S B WHEEL	AUTOMOBILE REPAIRING
1950	STETSON S B AUTO REPR	AUTOMOBILE REPAIRING
1955	STETSON WHEEL ALIGNING	AUTOMOBILE REPAIRING
1960	STETSON WHEEL ALIGNING HO	AUTOMOBILE REPAIRING

M276
NNW
< 1/8
0.091 mi.
478 ft.

CHARLIES DAY & NIGHT
331 N AURORA ST
STOCKTON, CA 95202

SWEEPS UST **S101593342**
CA FID UST **N/A**

Site 26 of 35 in cluster M

Relative:
Higher

SWEEPS UST:

Actual:
18 ft.

Name:	CHARLIES DAY & NIGHT
Address:	331 N AURORA ST
City:	STOCKTON
Status:	Not reported
Comp Number:	2415
Number:	Not reported
Board Of Equalization:	Not reported
Referral Date:	Not reported
Action Date:	Not reported
Created Date:	Not reported
Owner Tank Id:	Not reported
SWRCB Tank Id:	39-000-002415-000001
Tank Status:	Not reported
Capacity:	500
Active Date:	Not reported
Tank Use:	OIL
STG:	WASTE
Content:	WASTE OIL
Number Of Tanks:	3

Name:	CHARLIES DAY & NIGHT
Address:	331 N AURORA ST
City:	STOCKTON
Status:	Not reported

Map ID
Direction
Distance
Elevation

MAP FINDINGS

Site

Database(s)

EDR ID Number
EPA ID Number

CHARLIES DAY & NIGHT (Continued)

S101593342

Comp Number: 2415
Number: Not reported
Board Of Equalization: Not reported
Referral Date: Not reported
Action Date: Not reported
Created Date: Not reported
Owner Tank Id: Not reported
SWRCB Tank Id: 39-000-002415-000002
Tank Status: Not reported
Capacity: 5000
Active Date: Not reported
Tank Use: M.V. FUEL
STG: PRODUCT
Content: LEADED
Number Of Tanks: Not reported

Name: CHARLIES DAY & NIGHT
Address: 331 N AURORA ST
City: STOCKTON
Status: Not reported
Comp Number: 2415
Number: Not reported
Board Of Equalization: Not reported
Referral Date: Not reported
Action Date: Not reported
Created Date: Not reported
Owner Tank Id: Not reported
SWRCB Tank Id: 39-000-002415-000003
Tank Status: Not reported
Capacity: 1
Active Date: Not reported
Tank Use: UNKNOWN
STG: PRODUCT
Content: Not reported
Number Of Tanks: Not reported

CA FID UST:

Facility ID: 39003756
Regulated By: UTKNI
Regulated ID: Not reported
Cortese Code: Not reported
SIC Code: Not reported
Facility Phone: 2094652667
Mail To: Not reported
Mailing Address: 706 N EL DORADO ST
Mailing Address 2: Not reported
Mailing City,St,Zip: STOCKTON 95202
Contact: Not reported
Contact Phone: Not reported
DUNs Number: Not reported
NPDES Number: Not reported
EPA ID: Not reported
Comments: Not reported
Status: Inactive

Map ID
Direction
Distance
Elevation

MAP FINDINGS

Site

Database(s)

EDR ID Number
EPA ID Number

T277
North
< 1/8
0.092 mi.
487 ft.

U-DRIVE STOCKTON TRAILER VANS
1200 E WEBER AVE
STOCKTON, CA 95205

UST U004260909
N/A

Site 4 of 10 in cluster T

Relative:
Higher
Actual:
20 ft.

UST SAN JOAQUIN:
Name: U-DRIVE STOCKTON TRAILER VANS
Address: 1200 E WEBER AVE
City,State,Zip: STOCKTON, CA 95205
Region: SJ
Facility Id: FA0007427
Mail Address: 1200 E WEBER AVE
Mail Address 2: Not reported
Mail Care of: STOCKTON TRAILER VANS
Mail City,St,Zip: STOCKTON, CA 95205

Tank Rec ID: Not reported
Tank Number: 1
Tank Status: 02 - Inactive, non-billable
Tank Capacity: 1000
Product Type Desc: 1a - REGULAR UNLEADED
Program Element: 2380
Decode for Program Element: 2380 - ADDITIONAL EXISTING UST - obsolete
Chemical Form: (none)
CAS#: Not reported
CERS ID: Not reported
Cross Ref Tank ID: Not reported
LEA ID: 9
Common Name: Not reported
Date Installed: 4/1/1983
Date of Closure: Not reported
Latitude: Not reported
Longitude: Not reported

R278
East
< 1/8
0.092 mi.
487 ft.

DENTONIS WELDING WORKS INC DBA DENTONIS CUSTOM TRU
820 S AIRPORT WAY
STOCKTON, CA 95205

RCRA NonGen / NLR 1024825429
CAL000351035

Site 4 of 6 in cluster R

Relative:
Higher
Actual:
19 ft.

RCRA Listings:
Date Form Received by Agency: 2010-03-17 00:00:00.0
Handler Name: DENTONIS WELDING WORKS INC DBA DENTONIS CUSTOM TRU
Handler Address: 820 S AIRPORT WAY
Handler City,State,Zip: STOCKTON, CA 95205-6902
EPA ID: CAL000351035
Contact Name: ALAN KEIGLEY
Contact Address: 801 S AIRPORT WAY
Contact City,State,Zip: STOCKTON, CA 95205
Contact Telephone: 209-943-4836
Contact Fax: 209-463-8426
Contact Email: SHELLYSTANFUL@DENTONI.COM
Contact Title: Not reported
EPA Region: 09
Land Type: Not reported
Federal Waste Generator Description: Not a generator, verified
Non-Notifier: Not reported
Biennial Report Cycle: Not reported
Accessibility: Not reported

Map ID
 Direction
 Distance
 Elevation

MAP FINDINGS

Site

Database(s)

EDR ID Number
 EPA ID Number

DENTONIS WELDING WORKS INC DBA DENTONIS CUSTOM TRUCK WORKS (Continued)

1024825429

Active Site Indicator:	Handler Activities
State District Owner:	Not reported
State District:	Not reported
Mailing Address:	820 S AIRPORT WAY
Mailing City,State,Zip:	STOCKTON, CA 95205-6902
Owner Name:	DENTONIS WELDING WORKS INC
Owner Type:	Other
Operator Name:	ALAN KEIGLEY
Operator Type:	Other
Short-Term Generator Activity:	No
Importer Activity:	No
Mixed Waste Generator:	No
Transporter Activity:	No
Transfer Facility Activity:	No
Recycler Activity with Storage:	No
Small Quantity On-Site Burner Exemption:	No
Smelting Melting and Refining Furnace Exemption:	No
Underground Injection Control:	No
Off-Site Waste Receipt:	No
Universal Waste Indicator:	Yes
Universal Waste Destination Facility:	Yes
Federal Universal Waste:	No
Active Site Fed-Reg Treatment Storage and Disposal Facility:	Not reported
Active Site Converter Treatment storage and Disposal Facility:	Not reported
Active Site State-Reg Treatment Storage and Disposal Facility:	Not reported
Active Site State-Reg Handler:	---
Federal Facility Indicator:	Not reported
Hazardous Secondary Material Indicator:	N
Sub-Part K Indicator:	Not reported
Commercial TSD Indicator:	No
Treatment Storage and Disposal Type:	Not reported
2018 GPRA Permit Baseline:	Not on the Baseline
2018 GPRA Renewals Baseline:	Not on the Baseline
Permit Renewals Workload Universe:	Not reported
Permit Workload Universe:	Not reported
Permit Progress Universe:	Not reported
Post-Closure Workload Universe:	Not reported
Closure Workload Universe:	Not reported
202 GPRA Corrective Action Baseline:	No
Corrective Action Workload Universe:	No
Subject to Corrective Action Universe:	No
Non-TSDs Where RCRA CA has Been Imposed Universe:	No
TSDs Potentially Subject to CA Under 3004 (u)/(v) Universe:	No
TSDs Only Subject to CA under Discretionary Auth Universe:	No
Corrective Action Priority Ranking:	No NCAPS ranking
Environmental Control Indicator:	No
Institutional Control Indicator:	No
Human Exposure Controls Indicator:	N/A
Groundwater Controls Indicator:	N/A
Operating TSDF Universe:	Not reported
Full Enforcement Universe:	Not reported
Significant Non-Complier Universe:	No
Unaddressed Significant Non-Complier Universe:	No
Addressed Significant Non-Complier Universe:	No
Significant Non-Complier With a Compliance Schedule Universe:	No
Financial Assurance Required:	Not reported
Handler Date of Last Change:	2018-09-05 20:32:05.0

Map ID
Direction
Distance
Elevation

MAP FINDINGS

Site

Database(s)

EDR ID Number
EPA ID Number

DENTONIS WELDING WORKS INC DBA DENTONIS CUSTOM TRUCK WORKS (Continued)

1024825429

Recognized Trader-Importer: No
Recognized Trader-Exporter: No
Importer of Spent Lead Acid Batteries: No
Exporter of Spent Lead Acid Batteries: No
Recycler Activity Without Storage: No
Manifest Broker: No
Sub-Part P Indicator: No

Handler - Owner Operator:

Owner/Operator Indicator: Owner
Owner/Operator Name: DENTONIS WELDING WORKS INC
Legal Status: Other
Date Became Current: Not reported
Date Ended Current: Not reported
Owner/Operator Address: 801 S AIRPORT WAY
Owner/Operator City,State,Zip: STOCKTON, CA 95205-6901
Owner/Operator Telephone: 209-943-4836
Owner/Operator Telephone Ext: Not reported
Owner/Operator Fax: Not reported
Owner/Operator Email: Not reported

Owner/Operator Indicator: Operator
Owner/Operator Name: ALAN KEIGLEY
Legal Status: Other
Date Became Current: Not reported
Date Ended Current: Not reported
Owner/Operator Address: 801 S AIRPORT WAY
Owner/Operator City,State,Zip: STOCKTON, CA 95205
Owner/Operator Telephone: 209-943-4836
Owner/Operator Telephone Ext: Not reported
Owner/Operator Fax: Not reported
Owner/Operator Email: Not reported

Historic Generators:

Receive Date: 2010-03-17 00:00:00.0
Handler Name: DENTONIS WELDING WORKS INC DBA DENTONIS CUSTOM TRUCK WORKS
Federal Waste Generator Description: Not a generator, verified
State District Owner: Not reported
Large Quantity Handler of Universal Waste: No
Recognized Trader Importer: No
Recognized Trader Exporter: No
Spent Lead Acid Battery Importer: No
Spent Lead Acid Battery Exporter: No
Current Record: Yes
Non Storage Recycler Activity: Not reported
Electronic Manifest Broker: Not reported

List of NAICS Codes and Descriptions:

NAICS Code: 56299
NAICS Description: ALL OTHER WASTE MANAGEMENT SERVICES

Facility Has Received Notices of Violation:

No Violations Found:

Map ID
 Direction
 Distance
 Elevation

MAP FINDINGS

Site

Database(s)

EDR ID Number
 EPA ID Number

DENTONIS WELDING WORKS INC DBA DENTONIS CUSTOM TRUCK WORKS (Continued)

1024825429

Evaluation Action Summary:

No Evaluations Found:

**U279
 NNW
 < 1/8
 0.093 mi.
 489 ft.**

**AWILSON E L AUTO REPR
 729 WEBER AVE E
 STOCKTON, CA**

EDR Hist Auto

**1014160507
 N/A**

Site 8 of 18 in cluster U

**Relative:
 Higher**

EDR Hist Auto

**Actual:
 18 ft.**

Year:	Name:	Type:
1946	AWILSON E L AUTO REPR	AUTOMOBILE REPAIRING
1955	REMINGTON AUTO REPR	AUTOMOBILE REPAIRING
1960	REMINGTON AUTO REPR A	AUTOMOBILE REPAIRING
1970	HENSEL J J GARAGE REPR	AUTOMOBILE REPAIRING
1979	RATTOE SERVICE AUTO REPR	AUTOMOBILE REPAIRING
1984	RATTOS SERVICE AUTO REPR	AUTOMOBILE REPAIRING
1989	RATTOS SERVICE	General Automotive Repair Shops

**M280
 NNW
 < 1/8
 0.096 mi.
 505 ft.**

**VALLEY ELECTRIC COMPANY
 945 E LINDSAY ST
 STOCKTON, CA 95202**

HIST UST

**U001603260
 N/A**

Site 27 of 35 in cluster M

**Relative:
 Higher**

HIST UST:

**Actual:
 19 ft.**

Name:	VALLEY ELECTRIC COMPANY
Address:	945 E LINDSAY ST
City,State,Zip:	STOCKTON, CA 95202
File Number:	0002B575
URL:	http://geotracker.waterboards.ca.gov/ustpdfs/pdf/0002B575.pdf
Region:	STATE
Facility ID:	00000007433
Facility Type:	Other
Other Type:	ELECTRICAL DISTRIBUT
Contact Name:	H. LEE DEMPSEY, JR.
Telephone:	2099481911
Owner Name:	VALLEY ELECTRIC COMPANY
Owner Address:	945 E. LINDSAY ST.
Owner City,St,Zip:	STOCKTON, CA 95202
Total Tanks:	0001
Tank Num:	001
Container Num:	1
Year Installed:	Not reported
Tank Capacity:	00001000
Tank Used for:	PRODUCT
Type of Fuel:	UNLEADED
Container Construction Thickness:	Not reported
Leak Detection:	Visual

Map ID
Direction
Distance
Elevation

MAP FINDINGS

Site

Database(s)

EDR ID Number
EPA ID Number

VALLEY ELECTRIC COMPANY (Continued)

U001603260

[Click here for Geo Tracker PDF:](#)

M281
NNW
< 1/8
0.096 mi.
505 ft.

VALLEY ELECTRIC CO
945 E LINDSAY ST
STOCKTON, CA 95202
Site 28 of 35 in cluster M

SWEEPS UST S101629658
CA FID UST N/A

Relative:
Higher
Actual:
19 ft.

SWEEPS UST:
Name: VALLEY ELECTRIC CO
Address: 945 E LINDSAY ST
City: STOCKTON
Status: Not reported
Comp Number: 2136
Number: Not reported
Board Of Equalization: Not reported
Referral Date: Not reported
Action Date: Not reported
Created Date: Not reported
Owner Tank Id: Not reported
SWRCB Tank Id: 39-000-002136-000001
Tank Status: Not reported
Capacity: 1000
Active Date: Not reported
Tank Use: M.V. FUEL
STG: PRODUCT
Content: REG UNLEADED
Number Of Tanks: 1

CA FID UST:
Facility ID: 39003654
Regulated By: UTKNI
Regulated ID: Not reported
Cortese Code: Not reported
SIC Code: Not reported
Facility Phone: 2099481911
Mail To: Not reported
Mailing Address: P O BOX 431
Mailing Address 2: Not reported
Mailing City,St,Zip: STOCKTON 95202
Contact: Not reported
Contact Phone: Not reported
DUNS Number: Not reported
NPDES Number: Not reported
EPA ID: Not reported
Comments: Not reported
Status: Inactive

MAP FINDINGS

Map ID
Direction
Distance
Elevation

Site

Database(s)

EDR ID Number
EPA ID Number

M282 **VALLEY ELECTRIC CO**
NNW **945 E LINDSAY ST**
< 1/8 **STOCKTON, CA 95202**
0.096 mi.
505 ft. **Site 29 of 35 in cluster M**

UST **U004260832**
 N/A

Relative: UST SAN JOAQUIN:
Higher Name: VALLEY ELECTRIC CO
 Address: 945 E LINDSAY ST
Actual: City,State,Zip: STOCKTON, CA 95202
19 ft. Region: SJ
 Facility Id: FA0006213
 Mail Address: PO BOX 431
 Mail Address 2: Not reported
 Mail Care of: VALLEY ELECTRIC CO
 Mail City,St,Zip: STOCKTON, CA 95202

 Tank Rec ID: Not reported
 Tank Number: 1
 Tank Status: 02 - Inactive, non-billable
 Tank Capacity: 1000
 Product Type Desc: 1a - REGULAR UNLEADED
 Program Element: 2380
 Decode for Program Element: 2380 - ADDITIONAL EXISTING UST - obsolete
 Chemical Form: (none)
 CAS#: Not reported
 CERS ID: Not reported
 Cross Ref Tank ID: Not reported
 LEA ID: 9
 Common Name: Not reported
 Date Installed: Not reported
 Date of Closure: Not reported
 Latitude: Not reported
 Longitude: Not reported

L283 **GLEASON PARK APARTMENT**
NW **411 S. STANISLAUS STREET**
< 1/8 **STOCKTON, CA 95203**
0.097 mi.
510 ft. **Site 5 of 5 in cluster L**

ENVIROSTOR **S109425059**
 VCP **N/A**
 DEED

Relative: ENVIROSTOR:
Higher Name: GLEASON PARK APARTMENT
 Address: 411 S. STANISLAUS STREET
Actual: City,State,Zip: STOCKTON, CA 95203
18 ft. Facility ID: 60001130
 Status: Certified O&M - Land Use Restrictions Only
 Status Date: 11/08/2010
 Site Code: 102016
 Site Type: Voluntary Cleanup
 Site Type Detailed: Voluntary Cleanup
 Acres: 3.5
 NPL: NO
 Regulatory Agencies: SMBRP
 Lead Agency: SMBRP
 Program Manager: Melessia Downham
 Supervisor: Lora Jameson
 Division Branch: Northern California Schools & Santa Susana
 Assembly: 13
 Senate: 05

Map ID
Direction
Distance
Elevation

MAP FINDINGS

Site

Database(s)

EDR ID Number
EPA ID Number

GLEASON PARK APARTMENT (Continued)

S109425059

Special Program: Voluntary Cleanup Program
Restricted Use: YES
Site Mgmt Req: NONE SPECIFIED
Funding: Responsible Party
Latitude: 37.94985
Longitude: -121.2810
APN: NONE SPECIFIED
Past Use: NONE
Potential COC: Lead
Confirmed COC: Lead
Potential Description: SOIL
Alias Name: 102016
Alias Type: Project Code (Site Code)
Alias Name: 60001130
Alias Type: Envirostor ID Number

Completed Info:

Completed Area Name: PROJECT WIDE
Completed Sub Area Name: Not reported
Completed Document Type: Preliminary Endangerment Assessment Workplan
Completed Date: 10/07/2009
Comments: Not reported

Completed Area Name: PROJECT WIDE
Completed Sub Area Name: Not reported
Completed Document Type: Preliminary Endangerment Assessment Report
Completed Date: 03/24/2010
Comments: Not reported

Completed Area Name: PROJECT WIDE
Completed Sub Area Name: Not reported
Completed Document Type: 5 Year Review Reports
Completed Date: 01/15/2016
Comments: Not reported

Completed Area Name: PROJECT WIDE
Completed Sub Area Name: Not reported
Completed Document Type: Other Report
Completed Date: 06/09/2015
Comments: Annual Terradex monitoring activities have been conducted throughout fiscal year 2014/2015.

Completed Area Name: PROJECT WIDE
Completed Sub Area Name: Not reported
Completed Document Type: Other Report
Completed Date: 05/26/2016
Comments: Annual Terradex monitoring activities have been conducted since recording the LUC for the site in 2016.

Completed Area Name: PROJECT WIDE
Completed Sub Area Name: Not reported
Completed Document Type: Other Report
Completed Date: 06/19/2017
Comments: completed

Completed Area Name: PROJECT WIDE
Completed Sub Area Name: Not reported
Completed Document Type: Other Report

Map ID
Direction
Distance
Elevation

MAP FINDINGS

Site

Database(s)

EDR ID Number
EPA ID Number

GLEASON PARK APARTMENT (Continued)

S109425059

Completed Date: 07/01/2018
Comments: update

Completed Area Name: PROJECT WIDE
Completed Sub Area Name: Not reported
Completed Document Type: Other Report
Completed Date: 06/30/2019
Comments: complete

Completed Area Name: PROJECT WIDE
Completed Sub Area Name: Not reported
Completed Document Type: Land Use Restriction Monitoring Report
Completed Date: 12/12/2017
Comments: complete

Completed Area Name: PROJECT WIDE
Completed Sub Area Name: Not reported
Completed Document Type: Land Use Restriction Monitoring Report
Completed Date: 01/02/2019
Comments: 2019 LUC Inspection Report

Completed Area Name: PROJECT WIDE
Completed Sub Area Name: Not reported
Completed Document Type: Land Use Restriction Monitoring Report
Completed Date: 12/20/2019
Comments: completed

Completed Area Name: PROJECT WIDE
Completed Sub Area Name: Not reported
Completed Document Type: Land Use Restriction
Completed Date: 10/07/2010
Comments: LUC Recorded with County Recorder's office on 10/7/2010

Completed Area Name: PROJECT WIDE
Completed Sub Area Name: Not reported
Completed Document Type: Cost Recovery Closeout Memo
Completed Date: 11/08/2010
Comments: No Further Action Letter dated 11/8/2010.

Completed Area Name: PROJECT WIDE
Completed Sub Area Name: Not reported
Completed Document Type: Voluntary Cleanup Agreement
Completed Date: 07/28/2009
Comments: Executed VCA signed by DTSC on 7/28/2009.

Completed Area Name: PROJECT WIDE
Completed Sub Area Name: Not reported
Completed Document Type: * Land Use Restriction Monitoring Report
Completed Date: 02/15/2012
Comments: LUC Annual Report submitted by Mercy Housing cover letter dated 2.15.2012, Annual Report dated 2.10.2012.

Completed Area Name: PROJECT WIDE
Completed Sub Area Name: Not reported
Completed Document Type: * Land Use Restriction Monitoring Report
Completed Date: 05/02/2013
Comments: Not reported

Map ID
Direction
Distance
Elevation

MAP FINDINGS

Site

Database(s)

EDR ID Number
EPA ID Number

GLEASON PARK APARTMENT (Continued)

S109425059

Completed Area Name: PROJECT WIDE
Completed Sub Area Name: Not reported
Completed Document Type: * Land Use Restriction Monitoring Report
Completed Date: 12/06/2013
Comments: Not reported

Completed Area Name: PROJECT WIDE
Completed Sub Area Name: Not reported
Completed Document Type: * Land Use Restriction Monitoring Report
Completed Date: 12/16/2014
Comments: Not reported

Completed Area Name: PROJECT WIDE
Completed Sub Area Name: Not reported
Completed Document Type: * Land Use Restriction Monitoring Report
Completed Date: 12/17/2015
Comments: Email sent approving 2016 Annual LUC Report

Completed Area Name: PROJECT WIDE
Completed Sub Area Name: Not reported
Completed Document Type: * Land Use Restriction Monitoring Report
Completed Date: 01/10/2017
Comments: complete

Completed Area Name: PROJECT WIDE
Completed Sub Area Name: Not reported
Completed Document Type: Annual Oversight Cost Estimate
Completed Date: 10/07/2014
Comments: Not reported

Completed Area Name: PROJECT WIDE
Completed Sub Area Name: Not reported
Completed Document Type: Annual Oversight Cost Estimate
Completed Date: 08/27/2015
Comments: Not reported

Completed Area Name: PROJECT WIDE
Completed Sub Area Name: Not reported
Completed Document Type: Annual Oversight Cost Estimate
Completed Date: 09/14/2016
Comments: complete

Completed Area Name: PROJECT WIDE
Completed Sub Area Name: Not reported
Completed Document Type: Annual Oversight Cost Estimate
Completed Date: 09/26/2017
Comments: completed

Completed Area Name: PROJECT WIDE
Completed Sub Area Name: Not reported
Completed Document Type: Annual Oversight Cost Estimate
Completed Date: 10/01/2018
Comments: complete

Completed Area Name: PROJECT WIDE
Completed Sub Area Name: Not reported
Completed Document Type: Annual Oversight Cost Estimate

Map ID
Direction
Distance
Elevation

MAP FINDINGS

Site

Database(s)

EDR ID Number
EPA ID Number

GLEASON PARK APARTMENT (Continued)

S109425059

Completed Date: 09/30/2019
Comments: completed

Future Area Name: PROJECT WIDE
Future Sub Area Name: Not reported
Future Document Type: 5 Year Review Reports
Future Due Date: 2021
Schedule Area Name: Not reported
Schedule Sub Area Name: Not reported
Schedule Document Type: Not reported
Schedule Due Date: Not reported
Schedule Revised Date: Not reported

VCP:

Name: GLEASON PARK APARTMENT
Address: 411 S. STANISLAUS STREET
City,State,Zip: STOCKTON, CA 95203
Facility ID: 60001130
Site Type: Voluntary Cleanup
Site Type Detail: Voluntary Cleanup
Site Mgmt. Req.: NONE SPECIFIED
Acres: 3.5
National Priorities List: NO
Cleanup Oversight Agencies: SMBRP
Lead Agency: SMBRP
Lead Agency Description: DTSC - Site Cleanup Program
Project Manager: Melessia Downham
Supervisor: Lora Jameson
Division Branch: Northern California Schools & Santa Susana
Site Code: 102016
Assembly: 13
Senate: 05
Special Programs Code: Voluntary Cleanup Program
Status: Certified O&M - Land Use Restrictions Only
Status Date: 11/08/2010
Restricted Use: YES
Funding: Responsible Party
Lat/Long: 37.94985 / -121.2810
APN: NONE SPECIFIED
Past Use: NONE
Potential COC: 30013
Confirmed COC: 30013
Potential Description: SOIL
Alias Name: 102016
Alias Type: Project Code (Site Code)
Alias Name: 60001130
Alias Type: Envirostor ID Number

Completed Info:

Completed Area Name: PROJECT WIDE
Completed Sub Area Name: Not reported
Completed Document Type: Preliminary Endangerment Assessment Workplan
Completed Date: 10/07/2009
Comments: Not reported

Completed Area Name: PROJECT WIDE
Completed Sub Area Name: Not reported

Map ID
Direction
Distance
Elevation

MAP FINDINGS

Site

Database(s)

EDR ID Number
EPA ID Number

GLEASON PARK APARTMENT (Continued)

S109425059

Completed Document Type: Preliminary Endangerment Assessment Report

Completed Date: 03/24/2010

Comments: Not reported

Completed Area Name: PROJECT WIDE

Completed Sub Area Name: Not reported

Completed Document Type: 5 Year Review Reports

Completed Date: 01/15/2016

Comments: Not reported

Completed Area Name: PROJECT WIDE

Completed Sub Area Name: Not reported

Completed Document Type: Other Report

Completed Date: 06/09/2015

Comments: Annual Terradex monitoring activities have been conducted throughout fiscal year 2014/2015.

Completed Area Name: PROJECT WIDE

Completed Sub Area Name: Not reported

Completed Document Type: Other Report

Completed Date: 05/26/2016

Comments: Annual Terradex monitoring activities have been conducted since recording the LUC for the site in 2016.

Completed Area Name: PROJECT WIDE

Completed Sub Area Name: Not reported

Completed Document Type: Other Report

Completed Date: 06/19/2017

Comments: completed

Completed Area Name: PROJECT WIDE

Completed Sub Area Name: Not reported

Completed Document Type: Other Report

Completed Date: 07/01/2018

Comments: update

Completed Area Name: PROJECT WIDE

Completed Sub Area Name: Not reported

Completed Document Type: Other Report

Completed Date: 06/30/2019

Comments: complete

Completed Area Name: PROJECT WIDE

Completed Sub Area Name: Not reported

Completed Document Type: Land Use Restriction Monitoring Report

Completed Date: 12/12/2017

Comments: complete

Completed Area Name: PROJECT WIDE

Completed Sub Area Name: Not reported

Completed Document Type: Land Use Restriction Monitoring Report

Completed Date: 01/02/2019

Comments: 2019 LUC Inspection Report

Completed Area Name: PROJECT WIDE

Completed Sub Area Name: Not reported

Completed Document Type: Land Use Restriction Monitoring Report

Map ID
Direction
Distance
Elevation

MAP FINDINGS

Site

Database(s)

EDR ID Number
EPA ID Number

GLEASON PARK APARTMENT (Continued)

S109425059

Completed Date: 12/20/2019
Comments: completed

Completed Area Name: PROJECT WIDE
Completed Sub Area Name: Not reported
Completed Document Type: Land Use Restriction
Completed Date: 10/07/2010
Comments: LUC Recorded with County Recorder's office on 10/7/2010

Completed Area Name: PROJECT WIDE
Completed Sub Area Name: Not reported
Completed Document Type: Cost Recovery Closeout Memo
Completed Date: 11/08/2010
Comments: No Further Action Letter dated 11/8/2010.

Completed Area Name: PROJECT WIDE
Completed Sub Area Name: Not reported
Completed Document Type: Voluntary Cleanup Agreement
Completed Date: 07/28/2009
Comments: Executed VCA signed by DTSC on 7/28/2009.

Completed Area Name: PROJECT WIDE
Completed Sub Area Name: Not reported
Completed Document Type: * Land Use Restriction Monitoring Report
Completed Date: 02/15/2012
Comments: LUC Annual Report submitted by Mercy Housing cover letter dated 2.15.2012, Annual Report dated 2.10.2012.

Completed Area Name: PROJECT WIDE
Completed Sub Area Name: Not reported
Completed Document Type: * Land Use Restriction Monitoring Report
Completed Date: 05/02/2013
Comments: Not reported

Completed Area Name: PROJECT WIDE
Completed Sub Area Name: Not reported
Completed Document Type: * Land Use Restriction Monitoring Report
Completed Date: 12/06/2013
Comments: Not reported

Completed Area Name: PROJECT WIDE
Completed Sub Area Name: Not reported
Completed Document Type: * Land Use Restriction Monitoring Report
Completed Date: 12/16/2014
Comments: Not reported

Completed Area Name: PROJECT WIDE
Completed Sub Area Name: Not reported
Completed Document Type: * Land Use Restriction Monitoring Report
Completed Date: 12/17/2015
Comments: Email sent approving 2016 Annual LUC Report

Completed Area Name: PROJECT WIDE
Completed Sub Area Name: Not reported
Completed Document Type: * Land Use Restriction Monitoring Report
Completed Date: 01/10/2017
Comments: complete

Map ID
Direction
Distance
Elevation

MAP FINDINGS

Site

Database(s)

EDR ID Number
EPA ID Number

GLEASON PARK APARTMENT (Continued)

S109425059

Completed Area Name: PROJECT WIDE
Completed Sub Area Name: Not reported
Completed Document Type: Annual Oversight Cost Estimate
Completed Date: 10/07/2014
Comments: Not reported

Completed Area Name: PROJECT WIDE
Completed Sub Area Name: Not reported
Completed Document Type: Annual Oversight Cost Estimate
Completed Date: 08/27/2015
Comments: Not reported

Completed Area Name: PROJECT WIDE
Completed Sub Area Name: Not reported
Completed Document Type: Annual Oversight Cost Estimate
Completed Date: 09/14/2016
Comments: complete

Completed Area Name: PROJECT WIDE
Completed Sub Area Name: Not reported
Completed Document Type: Annual Oversight Cost Estimate
Completed Date: 09/26/2017
Comments: completed

Completed Area Name: PROJECT WIDE
Completed Sub Area Name: Not reported
Completed Document Type: Annual Oversight Cost Estimate
Completed Date: 10/01/2018
Comments: complete

Completed Area Name: PROJECT WIDE
Completed Sub Area Name: Not reported
Completed Document Type: Annual Oversight Cost Estimate
Completed Date: 09/30/2019
Comments: completed

Future Area Name: PROJECT WIDE
Future Sub Area Name: Not reported
Future Document Type: 5 Year Review Reports
Future Due Date: 2021
Schedule Area Name: Not reported
Schedule Sub Area Name: Not reported
Schedule Document Type: Not reported
Schedule Due Date: Not reported
Schedule Revised Date: Not reported

DEED:

Name: GLEASON PARK APARTMENT
Address: 411 S. STANISLAUS STREET
City,State,Zip: STOCKTON, CA 95203
Envirostor ID: 60001130
Area: PROJECT WIDE
Sub Area: Not reported
Site Type: VOLUNTARY CLEANUP
Status: CERTIFIED O&M - LAND USE RESTRICTIONS ONLY
Agency: Not reported
Covenant Uploaded: Not reported

Map ID
Direction
Distance
Elevation

MAP FINDINGS

Site

Database(s)

EDR ID Number
EPA ID Number

GLEASON PARK APARTMENT (Continued)

S109425059

Deed Date(s): Not reported
File Name: Envirostor Land Use Restrictions

**Y284
NW
< 1/8
0.097 mi.
511 ft.**

**GOODWILL INDUSTRIES
129 GRANT ST S
STOCKTON, CA 95202**

**LUST S105034675
Cortese N/A
CERS**

Site 5 of 8 in cluster Y

**Relative:
Higher
Actual:
18 ft.**

LUST:
Name: GOODWILL INDUSTRIES
Address: 129 GRANT ST S
City,State,Zip: STOCKTON, CA 95202
Lead Agency: SAN JOAQUIN COUNTY
Case Type: LUST Cleanup Site
Geo Track: http://geotracker.waterboards.ca.gov/profile_report.asp?global_id=T0607700178
Global Id: T0607700178
Latitude: 37.9526619
Longitude: -121.280873
Status: Completed - Case Closed
Status Date: 03/19/1996
Case Worker: Not reported
RB Case Number: 390249
Local Agency: Not reported
File Location: Not reported
Local Case Number: 1397
Potential Media Affect: Soil
Potential Contaminants of Concern: Waste Oil / Motor / Hydraulic / Lubricating
Site History: Not reported

LUST:
Global Id: T0607700178
Contact Type: Regional Board Caseworker
Contact Name: Alan Buehler
Organization Name: CENTRAL VALLEY RWQCB (REGION 5S)
Address: 11020 SUN CENTER DRIVE #200
City: RANCHO CORDOVA
Email: alan.buehler@waterboards.ca.gov
Phone Number: Not reported

LUST:
Global Id: T0607700178
Action Type: Other
Date: 06/21/1988
Action: Leak Discovery

Global Id: T0607700178
Action Type: Other
Date: 06/21/1988
Action: Leak Reported

LUST:
Global Id: T0607700178
Status: Open - Case Begin Date
Status Date: 06/21/1988

Global Id: T0607700178

Map ID
Direction
Distance
Elevation

MAP FINDINGS

Site

Database(s)

EDR ID Number
EPA ID Number

GOODWILL INDUSTRIES (Continued)

S105034675

Status: Completed - Case Closed
Status Date: 03/19/1996

LUST REG 5:

Name: GOODWILL INDUSTRIES
Address: 129 GRANT ST S
City: STOCKTON
Region: 5
Status: Case Closed
Case Number: 390249
Case Type: Soil only
Substance: MOTOR OIL
Staff Initials: JLB
Lead Agency: Local
Program: LUST
MTBE Code: N/A

CORTESE:

Name: GOODWILL INDUSTRIES
Address: 129 GRANT ST S
City,State,Zip: STOCKTON, CA 95202
Region: CORTESE
Envirostor Id: Not reported
Global ID: T0607700178
Site/Facility Type: LUST CLEANUP SITE
Cleanup Status: COMPLETED - CASE CLOSED
Status Date: Not reported
Site Code: Not reported
Latitude: Not reported
Longitude: Not reported
Owner: Not reported
Enf Type: Not reported
Swat R: Not reported
Flag: active
Order No: Not reported
Waste Discharge System No: Not reported
Effective Date: Not reported
Region 2: Not reported
WID Id: Not reported
Solid Waste Id No: Not reported
Waste Management Uit Name: Not reported
File Name: Active Open

CERS:

Name: GOODWILL INDUSTRIES
Address: 129 GRANT ST S
City,State,Zip: STOCKTON, CA 95202
Site ID: 195457
CERS ID: T0607700178
CERS Description: Leaking Underground Storage Tank Cleanup Site

Affiliation:

Affiliation Type Desc: Regional Board Caseworker
Entity Name: Alan Buehler - CENTRAL VALLEY RWQCB (REGION 5S)
Entity Title: Not reported

Map ID
 Direction
 Distance
 Elevation

MAP FINDINGS

Site

Database(s)

EDR ID Number
 EPA ID Number

GOODWILL INDUSTRIES (Continued)

S105034675

Affiliation Address: 11020 SUN CENTER DRIVE #200
 Affiliation City: RANCHO CORDOVA
 Affiliation State: CA
 Affiliation Country: Not reported
 Affiliation Zip: Not reported
 Affiliation Phone: Not reported

**M285
 NNW
 < 1/8
 0.097 mi.
 512 ft.**

**URCO
 825 E MINER
 STOCKTON, CA 95202
 Site 30 of 35 in cluster M**

**RCRA-SQG 1000323980
 FINDS CAD982475139
 ECHO**

**Relative:
 Higher
 Actual:
 18 ft.**

RCRA Listings:
 Date Form Received by Agency: 1988-06-15 00:00:00.0
 Handler Name: URCO
 Handler Address: 825 E MINER
 Handler City,State,Zip: STOCKTON, CA 95202
 EPA ID: CAD982475139
 Contact Name: ENVIRONMENTAL MANAGER
 Contact Address: 825 E MINER
 Contact City,State,Zip: STOCKTON, CA 95202
 Contact Telephone: 415-555-1212
 Contact Fax: Not reported
 Contact Email: Not reported
 Contact Title: Not reported
 EPA Region: 09
 Land Type: Other
 Federal Waste Generator Description: Small Quantity Generator
 Non-Notifier: Not reported
 Biennial Report Cycle: Not reported
 Accessibility: Not reported
 Active Site Indicator: Handler Activities
 State District Owner: CA
 State District: 1
 Mailing Address: PO BOX 1811
 Mailing City,State,Zip: STOCKTON, CA 95201
 Owner Name: DALE MCCCHRISTIAN
 Owner Type: Private
 Operator Name: NOT REQUIRED
 Operator Type: Private
 Short-Term Generator Activity: No
 Importer Activity: No
 Mixed Waste Generator: No
 Transporter Activity: No
 Transfer Facility Activity: No
 Recycler Activity with Storage: No
 Small Quantity On-Site Burner Exemption: No
 Smelting Melting and Refining Furnace Exemption: No
 Underground Injection Control: No
 Off-Site Waste Receipt: No
 Universal Waste Indicator: No
 Universal Waste Destination Facility: No
 Federal Universal Waste: No
 Active Site Fed-Reg Treatment Storage and Disposal Facility: Not reported
 Active Site Converter Treatment storage and Disposal Facility: Not reported
 Active Site State-Reg Treatment Storage and Disposal Facility: Not reported

Map ID
 Direction
 Distance
 Elevation

MAP FINDINGS

Site

Database(s)

EDR ID Number
 EPA ID Number

URCO (Continued)

1000323980

Active Site State-Reg Handler:	---
Federal Facility Indicator:	Not reported
Hazardous Secondary Material Indicator:	NN
Sub-Part K Indicator:	Not reported
Commercial TSD Indicator:	No
Treatment Storage and Disposal Type:	Not reported
2018 GPRA Permit Baseline:	Not on the Baseline
2018 GPRA Renewals Baseline:	Not on the Baseline
Permit Renewals Workload Universe:	Not reported
Permit Workload Universe:	Not reported
Permit Progress Universe:	Not reported
Post-Closure Workload Universe:	Not reported
Closure Workload Universe:	Not reported
202 GPRA Corrective Action Baseline:	No
Corrective Action Workload Universe:	No
Subject to Corrective Action Universe:	No
Non-TSDFs Where RCRA CA has Been Imposed Universe:	No
TSDFs Potentially Subject to CA Under 3004 (u)/(v) Universe:	No
TSDFs Only Subject to CA under Discretionary Auth Universe:	No
Corrective Action Priority Ranking:	No NCAPS ranking
Environmental Control Indicator:	No
Institutional Control Indicator:	No
Human Exposure Controls Indicator:	N/A
Groundwater Controls Indicator:	N/A
Operating TSDF Universe:	Not reported
Full Enforcement Universe:	Not reported
Significant Non-Complier Universe:	No
Unaddressed Significant Non-Complier Universe:	No
Addressed Significant Non-Complier Universe:	No
Significant Non-Complier With a Compliance Schedule Universe:	No
Financial Assurance Required:	Not reported
Handler Date of Last Change:	2002-06-27 03:34:11.0
Recognized Trader-Importer:	No
Recognized Trader-Exporter:	No
Importer of Spent Lead Acid Batteries:	No
Exporter of Spent Lead Acid Batteries:	No
Recycler Activity Without Storage:	Not reported
Manifest Broker:	Not reported
Sub-Part P Indicator:	Not reported

Handler - Owner Operator:

Owner/Operator Indicator:	Owner
Owner/Operator Name:	DALE MCCHRISTIAN
Legal Status:	Private
Date Became Current:	Not reported
Date Ended Current:	Not reported
Owner/Operator Address:	NOT REQUIRED
Owner/Operator City,State,Zip:	NOT REQUIRED, ME 99999
Owner/Operator Telephone:	415-555-1212
Owner/Operator Telephone Ext:	Not reported
Owner/Operator Fax:	Not reported
Owner/Operator Email:	Not reported

Owner/Operator Indicator:	Operator
Owner/Operator Name:	NOT REQUIRED
Legal Status:	Private

Map ID
Direction
Distance
Elevation

MAP FINDINGS

Site

Database(s)

EDR ID Number
EPA ID Number

URCO (Continued)

1000323980

Date Became Current:	Not reported
Date Ended Current:	Not reported
Owner/Operator Address:	NOT REQUIRED
Owner/Operator City, State, Zip:	NOT REQUIRED, ME 99999
Owner/Operator Telephone:	415-555-1212
Owner/Operator Telephone Ext:	Not reported
Owner/Operator Fax:	Not reported
Owner/Operator Email:	Not reported

Historic Generators:

Receive Date:	1988-06-15 00:00:00.0
Handler Name:	URCO
Federal Waste Generator Description:	Small Quantity Generator
State District Owner:	CA
Large Quantity Handler of Universal Waste:	No
Recognized Trader Importer:	No
Recognized Trader Exporter:	No
Spent Lead Acid Battery Importer:	No
Spent Lead Acid Battery Exporter:	No
Current Record:	Yes
Non Storage Recycler Activity:	Not reported
Electronic Manifest Broker:	Not reported

List of NAICS Codes and Descriptions:

No NAICS Codes Found:

Facility Has Received Notices of Violation:

No Violations Found:

Evaluation Action Summary:

No Evaluations Found:

FINDS:

Registry ID: 110002822401

Click Here:

Environmental Interest/Information System:

RCRAInfo is a national information system that supports the Resource Conservation and Recovery Act (RCRA) program through the tracking of events and activities related to facilities that generate, transport, and treat, store, or dispose of hazardous waste. RCRAInfo allows RCRA program staff to track the notification, permit, compliance, and corrective action activities required under RCRA.

[Click this hyperlink](#) while viewing on your computer to access additional FINDS: detail in the EDR Site Report.

ECHO:

Envid:	1000323980
Registry ID:	110002822401
DFR URL:	http://echo.epa.gov/detailed-facility-report?fid=110002822401
Name:	URCO

Map ID
Direction
Distance
Elevation

MAP FINDINGS

Site

Database(s)

EDR ID Number
EPA ID Number

URCO (Continued)

1000323980

Address: 825 E MINER
City,State,Zip: STOCKTON, CA 95202

**Z286
NNW
< 1/8
0.098 mi.
515 ft.**

**RAYMOND INVESTMENT CORPORATION
730 E CHANNEL ST
STOCKTON, CA 95202**

**UST U004024668
N/A**

Site 4 of 22 in cluster Z

**Relative:
Higher
Actual:
18 ft.**

UST SAN JOAQUIN:
Name: RAYMOND INVESTMENT CORPORATION
Address: 730 E CHANNEL ST
City,State,Zip: STOCKTON, CA 95202
Region: SJ
Facility Id: FA0014183
Mail Address: PO BOX 567
Mail Address 2: Not reported
Mail Care of: RAYMOND INVESTMENT CORPORATION
Mail City,St,Zip: STOCKTON, CA 95201

Tank Rec ID: Not reported
Tank Number: 1
Tank Status: 02 - Inactive, non-billable
Tank Capacity: 500
Product Type Desc: 03 - DIESEL
Program Element: 2380
Decode for Program Element: 2380 - ADDITIONAL EXISTING UST - obsolete
Chemical Form: (none)
CAS#: Not reported
CERS ID: Not reported
Cross Ref Tank ID: Not reported
LEA ID: 9
Common Name: Not reported
Date Installed: Not reported
Date of Closure: Not reported
Latitude: Not reported
Longitude: Not reported

**AB287
North
< 1/8
0.099 mi.
524 ft.**

**SCOTT BROS. SIGN CO. INC.
1011 E LINDSAY ST
STOCKTON, CA 95205**

**HIST UST U001603573
N/A**

Site 1 of 17 in cluster AB

**Relative:
Higher
Actual:
19 ft.**

HIST UST:
Name: SCOTT BROS. SIGN CO. INC.
Address: 1011 E LINDSAY ST
City,State,Zip: STOCKTON, CA 95205
File Number: Not reported
URL: Not reported
Region: STATE
Facility ID: 00000068481
Facility Type: Other
Other Type: SIGN BUSINESS
Contact Name: BILL ANDERSON
Telephone: 2094667991

Map ID
Direction
Distance
Elevation

MAP FINDINGS

Site

Database(s)

EDR ID Number
EPA ID Number

SCOTT BROS. SIGN CO. INC. (Continued)

U001603573

Owner Name: ANDERSON-SCOTT PARTNERSHIP
Owner Address: 1011 EAST LINDSAY STREET
Owner City,St,Zip: STOCKTON, CA 95205
Total Tanks: 0003

Tank Num: 001
Container Num: 1
Year Installed: Not reported
Tank Capacity: 00001000
Tank Used for: WASTE
Type of Fuel: 2
Container Construction Thickness: X
Leak Detection: Pressure Test

Tank Num: 002
Container Num: 2
Year Installed: Not reported
Tank Capacity: 00001000
Tank Used for: PRODUCT
Type of Fuel: DIESEL
Container Construction Thickness: Not reported
Leak Detection: Pressure Test

Tank Num: 003
Container Num: 3
Year Installed: Not reported
Tank Capacity: 00000500
Tank Used for: PRODUCT
Type of Fuel: PREMIUM
Container Construction Thickness: Not reported
Leak Detection: None

AB288
North
< 1/8
0.099 mi.
524 ft.

PACIFIC BELL TELEPHONE
1011 E LINDSAY ST
STOCKTON, CA 95205
Site 2 of 17 in cluster AB

HIST UST **S112956864**
HAZNET **N/A**
HWTS

Relative:
Higher
Actual:
19 ft.

HIST UST:
Name: SCOTT BROS SIGN CO INC
Address: 1011 EAST LINDSAY STREET
City,State,Zip: STOCKTON, CA 95205
File Number: 0002F98A
URL: <http://geotracker.waterboards.ca.gov/ustpdfs/pdf/0002F98A.pdf>
Region: Not reported
Facility ID: Not reported
Facility Type: Not reported
Other Type: Not reported
Contact Name: Not reported
Telephone: Not reported
Owner Name: Not reported
Owner Address: Not reported
Owner City,St,Zip: Not reported
Total Tanks: Not reported

Tank Num: Not reported
Container Num: Not reported
Year Installed: Not reported

Map ID
Direction
Distance
Elevation

MAP FINDINGS

Site

Database(s)

EDR ID Number
EPA ID Number

PACIFIC BELL TELEPHONE (Continued)

S112956864

Tank Capacity: Not reported
Tank Used for: Not reported
Type of Fuel: Not reported
Container Construction Thickness: Not reported
Leak Detection: Not reported

[Click here for Geo Tracker PDF:](#)

HAZNET:

Name: PACIFIC BELL TELEPHONE
Address: 1011 E LINDSAY ST
Address 2: Not reported
City,State,Zip: STOCKTON, CA 952054411
Contact: JIM CRANMER
Telephone: 6036442017
Mailing Name: Not reported
Mailing Address: 308 S AKARD ST RM 1700

Year: 2006
Gepaid: CAC002609165
TSD EPA ID: CAD009452657
CA Waste Code: 352 - Other organic solids
Disposal Method: H141 - Storage, Bulking, And/Or Transfer Off Site--No
Treatment/Reovery (H010-H129) Or (H131-H135)

Tons: 0.6

Additional Info:

Year: 2006
Gen EPA ID: CAC002609165

Shipment Date: 20061006
Creation Date: 4/19/2007 18:31:14
Receipt Date: 20061009
Manifest ID: 000624748JJK
Trans EPA ID: CAD982523433
Trans Name: DILLARD ENV SERVICES
Trans 2 EPA ID: Not reported
Trans 2 Name: Not reported
TSD EPA ID: CAD009452657
Trans Name: ROMIC ENVIRONMENTAL TECHNOLOGIES
TSD EPA ID: Not reported
TSD EPA Name: Not reported
Waste Code Description: 352 - Other organic solids
RCRA Code: Not reported
Meth Code: H141 - Storage, Bulking, And/Or Transfer Off Site--No
Treatment/Reovery (H010-H129) Or (H131-H135)

Quantity Tons: 0.6
Waste Quantity: 1200
Quantity Unit: P
Additional Code 1: Not reported
Additional Code 2: Not reported
Additional Code 3: Not reported
Additional Code 4: Not reported
Additional Code 5: Not reported

Map ID
Direction
Distance
Elevation

MAP FINDINGS

Site

Database(s)

EDR ID Number
EPA ID Number

PACIFIC BELL TELEPHONE (Continued)

S112956864

HWTS:

Name: PACIFIC BELL TELEPHONE
Address: 1011 E LINDSAY ST
Address 2: Not reported
City,State,Zip: STOCKTON, CA 952054411
EPA ID: CAC002609165
Inactive Date: 04/04/2007
Create Date: 10/05/2006
Last Act Date: 06/21/2007
Mailing Name: Not reported
Mailing Address: 308 S AKARD ST RM 1700
Mailing Address 2: Not reported
Mailing City,State,Zip: DALLAS, TX 752025315
Owner Name: PACIFIC BELL TELEPHONE
Owner Address: 308 S AKARD ST RM 1700
Owner Address 2: Not reported
Owner City,State,Zip: DALLAS, TX 752025315
Contact Name: JIM CRANMER
Contact Address: 308 S AKARD ST RM 1700
Contact Address 2: Not reported
City,State,Zip: DALLAS, TX 752025315

AB289
North
< 1/8
0.099 mi.
524 ft.

SCOTT BROTHERS SIGN CO
1011 E LINDSAY
STOCKTON, CA 95205
Site 3 of 17 in cluster AB

SWEEPS UST **S101625566**
CA FID UST **N/A**

Relative:
Higher
Actual:
19 ft.

SWEEPS UST:
Name: SCOTT BROTHERS SIGN CO
Address: 1011 E LINDSAY
City: STOCKTON
Status: Not reported
Comp Number: 2134
Number: Not reported
Board Of Equalization: Not reported
Referral Date: Not reported
Action Date: Not reported
Created Date: Not reported
Owner Tank Id: Not reported
SWRCB Tank Id: 39-000-002134-000001
Tank Status: Not reported
Capacity: 1000
Active Date: Not reported
Tank Use: M.V. FUEL
STG: PRODUCT
Content: LEADED
Number Of Tanks: 3

Name: SCOTT BROTHERS SIGN CO
Address: 1011 E LINDSAY
City: STOCKTON
Status: Not reported
Comp Number: 2134
Number: Not reported
Board Of Equalization: Not reported
Referral Date: Not reported

Map ID
Direction
Distance
Elevation

MAP FINDINGS

Site

Database(s)

EDR ID Number
EPA ID Number

SCOTT BROTHERS SIGN CO (Continued)

S101625566

Action Date: Not reported
Created Date: Not reported
Owner Tank Id: Not reported
SWRCB Tank Id: 39-000-002134-000002
Tank Status: Not reported
Capacity: 1000
Active Date: Not reported
Tank Use: M.V. FUEL
STG: PRODUCT
Content: DIESEL
Number Of Tanks: Not reported

Name: SCOTT BROTHERS SIGN CO
Address: 1011 E LINDSAY
City: STOCKTON
Status: Not reported
Comp Number: 2134
Number: Not reported
Board Of Equalization: Not reported
Referral Date: Not reported
Action Date: Not reported
Created Date: Not reported
Owner Tank Id: Not reported
SWRCB Tank Id: 39-000-002134-000003
Tank Status: Not reported
Capacity: 500
Active Date: Not reported
Tank Use: M.V. FUEL
STG: PRODUCT
Content: LEADED
Number Of Tanks: Not reported

CA FID UST:

Facility ID: 39002947
Regulated By: UTKNI
Regulated ID: Not reported
Cortese Code: Not reported
SIC Code: Not reported
Facility Phone: 2094667991
Mail To: Not reported
Mailing Address: 1011 E LINDSAY
Mailing Address 2: Not reported
Mailing City,St,Zip: STOCKTON 95205
Contact: Not reported
Contact Phone: Not reported
DUNs Number: Not reported
NPDES Number: Not reported
EPA ID: Not reported
Comments: Not reported
Status: Inactive

MAP FINDINGS

Map ID
 Direction
 Distance
 Elevation

Site

Database(s)

EDR ID Number
 EPA ID Number

AB290 **SCOTT BROTHERS SIGN CO**
North **1011 E LINDSAY ST**
< 1/8 **STOCKTON, CA 95206**
0.099 mi.
524 ft. **Site 4 of 17 in cluster AB**

UST **U004024796**
 N/A

Relative:
Higher
Actual:
19 ft.

UST SAN JOAQUIN:

Name:	SCOTT BROTHERS SIGN CO
Address:	1011 E LINDSAY ST
City,State,Zip:	STOCKTON, CA 95206
Region:	SJ
Facility Id:	FA0005672
Mail Address:	PO BOX 7332
Mail Address 2:	Not reported
Mail Care of:	BENEFICIAL CA INC
Mail City,St,Zip:	STOCKTON, CA 95207

Tank Rec ID:	Not reported
Tank Number:	1
Tank Status:	02 - Inactive, non-billable
Tank Capacity:	1000
Product Type Desc:	1a - REGULAR UNLEADED
Program Element:	2380
Decode for Program Element:	2380 - ADDITIONAL EXISTING UST - obsolete
Chemical Form:	(none)
CAS#:	Not reported
CERS ID:	Not reported
Cross Ref Tank ID:	Not reported
LEA ID:	9
Common Name:	Not reported
Date Installed:	Not reported
Date of Closure:	Not reported
Latitude:	Not reported
Longitude:	Not reported

Tank Rec ID:	Not reported
Tank Number:	2
Tank Status:	02 - Inactive, non-billable
Tank Capacity:	1000
Product Type Desc:	1a - REGULAR UNLEADED
Program Element:	2380
Decode for Program Element:	2380 - ADDITIONAL EXISTING UST - obsolete
Chemical Form:	(none)
CAS#:	Not reported
CERS ID:	Not reported
Cross Ref Tank ID:	Not reported
LEA ID:	9
Common Name:	Not reported
Date Installed:	Not reported
Date of Closure:	Not reported
Latitude:	Not reported
Longitude:	Not reported

Tank Rec ID:	Not reported
Tank Number:	3
Tank Status:	02 - Inactive, non-billable
Tank Capacity:	500

Map ID
Direction
Distance
Elevation

MAP FINDINGS

Site

Database(s)

EDR ID Number
EPA ID Number

SCOTT BROTHERS SIGN CO (Continued)

U004024796

Product Type Desc: 1a - REGULAR UNLEADED
Program Element: 2380
Decode for Program Element: 2380 - ADDITIONAL EXISTING UST - obsolete
Chemical Form: (none)
CAS#: Not reported
CERS ID: Not reported
Cross Ref Tank ID: Not reported
LEA ID: 9
Common Name: Not reported
Date Installed: Not reported
Date of Closure: Not reported
Latitude: Not reported
Longitude: Not reported

Tank Rec ID: Not reported
Tank Number: 4
Tank Status: 02 - Inactive, non-billable
Tank Capacity: 500
Product Type Desc: 1a - REGULAR UNLEADED
Program Element: 2380
Decode for Program Element: 2380 - ADDITIONAL EXISTING UST - obsolete
Chemical Form: (none)
CAS#: Not reported
CERS ID: Not reported
Cross Ref Tank ID: Not reported
LEA ID: 9
Common Name: Not reported
Date Installed: Not reported
Date of Closure: Not reported
Latitude: Not reported
Longitude: Not reported

Z291
NNW
< 1/8
0.100 mi.
528 ft.

RAYMOND INVESTMENTS, CASE #2
730 CHANNEL - AKA 145 N GRANT STREET CASE #1
STOCKTON, CA 95202
Site 5 of 22 in cluster Z

LUST S106600448
Cortese N/A
CERS

Relative:
Higher
Actual:
18 ft.

LUST:
Name: RAYMOND INVESTMENTS, CASE #2
Address: 730 CHANNEL - AKA 145 N GRANT STREET CASE #1
City,State,Zip: STOCKTON, CA 95202
Lead Agency: SAN JOAQUIN COUNTY
Case Type: LUST Cleanup Site
Geo Track: http://geotracker.waterboards.ca.gov/profile_report.asp?global_id=T0607772370
Global Id: T0607772370
Latitude: 37.955791908
Longitude: -121.28168799
Status: Completed - Case Closed
Status Date: 10/10/2013
Case Worker: Not reported
RB Case Number: 391151
Local Agency: Not reported
File Location: Local Agency
Local Case Number: 1529
Potential Media Affect: Aquifer used for drinking water supply
Potential Contaminants of Concern: Gasoline

Map ID
Direction
Distance
Elevation

MAP FINDINGS

Site

Database(s)

EDR ID Number
EPA ID Number

RAYMOND INVESTMENTS, CASE #2 (Continued)

S106600448

Site History: April 2003 - one underground storage tank was removed. September 2004 - MW-1, MW-2, and MW-3 were installed. October 2004 - MW-3 was destroyed and MW-3R was installed. August 2006 - MW-4 was installed. June 2007 - a soil gas investigation and human health risk assessment was conducted at the site. Site remediation has not occurred at this site.

LUST:

Global Id: T0607772370
Contact Type: Regional Board Caseworker
Contact Name: Alan Buehler
Organization Name: CENTRAL VALLEY RWQCB (REGION 5S)
Address: 11020 SUN CENTER DRIVE #200
City: RANCHO CORDOVA
Email: alan.buehler@waterboards.ca.gov
Phone Number: Not reported

LUST:

Global Id: T0607772370
Action Type: ENFORCEMENT
Date: 09/15/2010
Action: Technical Correspondence / Assistance / Other - #09/15/2010

Global Id: T0607772370
Action Type: ENFORCEMENT
Date: 03/15/2011
Action: Technical Correspondence / Assistance / Other - #03/15/2011

Global Id: T0607772370
Action Type: ENFORCEMENT
Date: 10/06/2011
Action: Technical Correspondence / Assistance / Other

Global Id: T0607772370
Action Type: ENFORCEMENT
Date: 03/13/2012
Action: Clean Up Fund - Case Closure Review Summary Report (RSR)

Global Id: T0607772370
Action Type: Other
Date: 10/17/2003
Action: Leak Began

Global Id: T0607772370
Action Type: ENFORCEMENT
Date: 12/11/2006
Action: Technical Correspondence / Assistance / Other

Global Id: T0607772370
Action Type: ENFORCEMENT
Date: 08/04/2010
Action: File review

Global Id: T0607772370
Action Type: ENFORCEMENT
Date: 01/18/2011
Action: Technical Correspondence / Assistance / Other - #01/18/2011

Map ID
Direction
Distance
Elevation

MAP FINDINGS

Site

Database(s)

EDR ID Number
EPA ID Number

RAYMOND INVESTMENTS, CASE #2 (Continued)

S106600448

Global Id: T0607772370
Action Type: ENFORCEMENT
Date: 06/10/2011
Action: Technical Correspondence / Assistance / Other - #06/10/2011

Global Id: T0607772370
Action Type: ENFORCEMENT
Date: 12/09/2011
Action: Technical Correspondence / Assistance / Other

Global Id: T0607772370
Action Type: RESPONSE
Date: 12/21/2012
Action: Well Destruction Workplan - Regulator Responded

Global Id: T0607772370
Action Type: ENFORCEMENT
Date: 10/18/2012
Action: Technical Correspondence / Assistance / Other

Global Id: T0607772370
Action Type: ENFORCEMENT
Date: 07/25/2008
Action: Staff Letter - #07/25/2008

Global Id: T0607772370
Action Type: ENFORCEMENT
Date: 09/13/2012
Action: LOP Case Closure Summary to RB

Global Id: T0607772370
Action Type: Other
Date: 04/29/2003
Action: Leak Stopped

Global Id: T0607772370
Action Type: ENFORCEMENT
Date: 11/08/2010
Action: Technical Correspondence / Assistance / Other - #11/08/2010

Global Id: T0607772370
Action Type: ENFORCEMENT
Date: 02/01/2013
Action: Technical Correspondence / Assistance / Other

Global Id: T0607772370
Action Type: ENFORCEMENT
Date: 10/11/2012
Action: Technical Correspondence / Assistance / Other

Global Id: T0607772370
Action Type: ENFORCEMENT
Date: 10/09/2013
Action: Closure/No Further Action Letter

Global Id: T0607772370
Action Type: ENFORCEMENT

Map ID
Direction
Distance
Elevation

MAP FINDINGS

Site

Database(s)

EDR ID Number
EPA ID Number

RAYMOND INVESTMENTS, CASE #2 (Continued)

S106600448

Date: 09/24/2008
Action: Staff Letter - #09/24/2008

Global Id: T0607772370
Action Type: Other
Date: 05/09/2003
Action: Leak Reported

Global Id: T0607772370
Action Type: ENFORCEMENT
Date: 05/07/2009
Action: File review

Global Id: T0607772370
Action Type: ENFORCEMENT
Date: 05/12/2009
Action: Staff Letter - #05/12/2009

Global Id: T0607772370
Action Type: RESPONSE
Date: 11/03/2008
Action: Other Report / Document

Global Id: T0607772370
Action Type: ENFORCEMENT
Date: 11/10/2009
Action: Technical Correspondence / Assistance / Other - #11/10/2009

Global Id: T0607772370
Action Type: ENFORCEMENT
Date: 10/08/2009
Action: Technical Correspondence / Assistance / Other - #10/08/2009

Global Id: T0607772370
Action Type: ENFORCEMENT
Date: 08/04/2009
Action: Technical Correspondence / Assistance / Other - #08/04/2009

Global Id: T0607772370
Action Type: ENFORCEMENT
Date: 12/14/2009
Action: Technical Correspondence / Assistance / Other - #12/14/2009

Global Id: T0607772370
Action Type: RESPONSE
Date: 08/04/2009
Action: Correspondence

Global Id: T0607772370
Action Type: RESPONSE
Date: 11/03/2008
Action: Correspondence

Global Id: T0607772370
Action Type: ENFORCEMENT
Date: 03/03/2010
Action: Technical Correspondence / Assistance / Other - #03/03/2010

Map ID
Direction
Distance
Elevation

MAP FINDINGS

Site

Database(s)

EDR ID Number
EPA ID Number

RAYMOND INVESTMENTS, CASE #2 (Continued)

S106600448

Global Id: T0607772370
Action Type: ENFORCEMENT
Date: 11/23/2010
Action: Clean Up Fund - Letter to RP

LUST:

Global Id: T0607772370
Status: Open - Case Begin Date
Status Date: 04/29/2003

Global Id: T0607772370
Status: Open - Site Assessment
Status Date: 04/29/2003

Global Id: T0607772370
Status: Open - Site Assessment
Status Date: 10/15/2003

Global Id: T0607772370
Status: Open - Site Assessment
Status Date: 09/07/2006

Global Id: T0607772370
Status: Open - Site Assessment
Status Date: 06/22/2007

Global Id: T0607772370
Status: Open - Eligible for Closure
Status Date: 08/17/2009

Global Id: T0607772370
Status: Open - Site Assessment
Status Date: 08/17/2009

Global Id: T0607772370
Status: Open - Eligible for Closure
Status Date: 11/15/2012

Global Id: T0607772370
Status: Completed - Case Closed
Status Date: 10/10/2013

LUST REG 5:

Name: RAYMOND INVESTMENTS, CASE #2
Address: 730 CHANNEL - AKA 145 N GRANT STREET CASE #1
City: STOCKTON
Region: 5
Status: Leak being confirmed
Case Number: 391151
Case Type: Drinking Water Aquifer affected
Substance: MISC MVF
Staff Initials: JLB
Lead Agency: Local
Program: LUST
MTBE Code: N/A

Map ID
Direction
Distance
Elevation

MAP FINDINGS

Site

Database(s)

EDR ID Number
EPA ID Number

RAYMOND INVESTMENTS, CASE #2 (Continued)

S106600448

CORTESE:

Name: RAYMOND INVESTMENTS, CASE #2
Address: 730 CHANNEL - AKA 145 N GRANT STREET CASE #1
City,State,Zip: STOCKTON, CA 95202
Region: CORTESE
Envirostor Id: Not reported
Global ID: T0607772370
Site/Facility Type: LUST CLEANUP SITE
Cleanup Status: COMPLETED - CASE CLOSED
Status Date: Not reported
Site Code: Not reported
Latitude: Not reported
Longitude: Not reported
Owner: Not reported
Enf Type: Not reported
Swat R: Not reported
Flag: active
Order No: Not reported
Waste Discharge System No: Not reported
Effective Date: Not reported
Region 2: Not reported
WID Id: Not reported
Solid Waste Id No: Not reported
Waste Management Uit Name: Not reported
File Name: Active Open

CERS:

Name: RAYMOND INVESTMENTS, CASE #2
Address: 730 CHANNEL - AKA 145 N GRANT STREET CASE #1
City,State,Zip: STOCKTON, CA 95202
Site ID: 208938
CERS ID: T0607772370
CERS Description: Leaking Underground Storage Tank Cleanup Site

Affiliation:

Affiliation Type Desc: Regional Board Caseworker
Entity Name: Alan Buehler - CENTRAL VALLEY RWQCB (REGION 5S)
Entity Title: Not reported
Affiliation Address: 11020 SUN CENTER DRIVE #200
Affiliation City: RANCHO CORDOVA
Affiliation State: CA
Affiliation Country: Not reported
Affiliation Zip: Not reported
Affiliation Phone: Not reported

T292
North
< 1/8
0.101 mi.
534 ft.

KROH G B AUTO REPR
220 PILGRIM N
STOCKTON, CA
Site 5 of 10 in cluster T

EDR Hist Auto **1014162374**
N/A

Relative:
Higher

EDR Hist Auto

Actual:
20 ft.

Year: Name:
1946 KROH G B AUTO REPR
1950 KROH G B AUTO REPR

Type:
AUTOMOBILE REPAIRING
AUTOMOBILE REPAIRING

Map ID
Direction
Distance
Elevation

MAP FINDINGS

Site

Database(s)

EDR ID Number
EPA ID Number

AC293
SSW
< 1/8
0.102 mi.
538 ft.

USA GASOLINE CORPORATION FACILITY NO 808
749 EAST CHARTER WAY
STOCKTON, CA 95206

HIST UST
CERS
U001604849
N/A

Site 1 of 17 in cluster AC

Relative:
Higher

HIST UST:

Actual:
18 ft.

Name: GASCO STATION
Address: 749 E CHARTER WAY
City,State,Zip: STOCKTON, CA 95306
File Number: 0002FC7C
URL: <http://geotracker.waterboards.ca.gov/ustpdfs/pdf/0002FC7C.pdf>
Region: STATE
Facility ID: 00000016451
Facility Type: Gas Station
Other Type: Not reported
Contact Name: LENNY SORANNO
Telephone: 2095370771
Owner Name: GASCO OIL COMPANY
Owner Address: P. O. BOX 246,
Owner City,St,Zip: CERES, CA 95307
Total Tanks: 0004

Tank Num: 001
Container Num: 18
Year Installed: 1973
Tank Capacity: 00008000
Tank Used for: PRODUCT
Type of Fuel: PREMIUM
Container Construction Thickness: 3/16"
Leak Detection: Stock Inventor

Tank Num: 002
Container Num: 19
Year Installed: 1973
Tank Capacity: 00005000
Tank Used for: PRODUCT
Type of Fuel: UNLEADED
Container Construction Thickness: 3/16"
Leak Detection: Stock Inventor

Tank Num: 003
Container Num: 20
Year Installed: 1973
Tank Capacity: 00005000
Tank Used for: PRODUCT
Type of Fuel: REGULAR
Container Construction Thickness: 3/16"
Leak Detection: Stock Inventor

Tank Num: 004
Container Num: 21
Year Installed: 1973
Tank Capacity: 00005000
Tank Used for: PRODUCT
Type of Fuel: REGULAR
Container Construction Thickness: 3/16"
Leak Detection: Stock Inventor

Map ID
Direction
Distance
Elevation

MAP FINDINGS

Site

Database(s)

EDR ID Number
EPA ID Number

USA GASOLINE CORPORATION FACILITY NO 808 (Continued)

U001604849

[Click here for Geo Tracker PDF:](#)

CERS:

Name: USA GASOLINE CORPORATION FACILITY NO 808
Address: 749 EAST CHARTER WAY
City,State,Zip: STOCKTON, CA 95206-1537
Site ID: 501787
CERS ID: 110014461661
CERS Description: US EPA Air Emission Inventory System (EIS)

Affiliation:

Affiliation Type Desc: Environmental Contact
Entity Name: CHUCK MILLER
Entity Title: Not reported
Affiliation Address: Not reported
Affiliation City: Not reported
Affiliation State: Not reported
Affiliation Country: Not reported
Affiliation Zip: Not reported
Affiliation Phone: Not reported

AC294
SSW
< 1/8
0.102 mi.
538 ft.

EXXON
749 E CHARTER WAY
STOCKTON, CA 95206
Site 2 of 17 in cluster AC

SWEEPS UST **S101592774**
CA FID UST **N/A**

Relative:
Higher
Actual:
18 ft.

SWEEPS UST:

Name: EXXON
Address: 749 E CHARTER WAY
City: STOCKTON
Status: Not reported
Comp Number: 1060
Number: Not reported
Board Of Equalization: Not reported
Referral Date: Not reported
Action Date: Not reported
Created Date: Not reported
Owner Tank Id: Not reported
SWRCB Tank Id: 39-000-001060-000004
Tank Status: Not reported
Capacity: 8000
Active Date: Not reported
Tank Use: M.V. FUEL
STG: PRODUCT
Content: REG UNLEADED
Number Of Tanks: Not reported

Name: EXXON
Address: 749 E CHARTER WAY
City: STOCKTON
Status: Not reported
Comp Number: 1060
Number: Not reported
Board Of Equalization: Not reported
Referral Date: Not reported
Action Date: Not reported

Map ID
Direction
Distance
Elevation

MAP FINDINGS

Site

Database(s)

EDR ID Number
EPA ID Number

EXXON (Continued)

S101592774

Created Date: Not reported
Owner Tank Id: Not reported
SWRCB Tank Id: 39-000-001060-000005
Tank Status: Not reported
Capacity: 250
Active Date: Not reported
Tank Use: UNKNOWN
STG: PRODUCT
Content: Not reported
Number Of Tanks: Not reported

Name: EXXON
Address: 749 E CHARTER WAY
City: STOCKTON
Status: Not reported
Comp Number: 1060
Number: Not reported
Board Of Equalization: Not reported
Referral Date: Not reported
Action Date: Not reported
Created Date: Not reported
Owner Tank Id: Not reported
SWRCB Tank Id: 39-000-001060-000001
Tank Status: Not reported
Capacity: 8000
Active Date: Not reported
Tank Use: M.V. FUEL
STG: PRODUCT
Content: REG UNLEADED
Number Of Tanks: 5

Name: EXXON
Address: 749 E CHARTER WAY
City: STOCKTON
Status: Not reported
Comp Number: 1060
Number: Not reported
Board Of Equalization: Not reported
Referral Date: Not reported
Action Date: Not reported
Created Date: Not reported
Owner Tank Id: Not reported
SWRCB Tank Id: 39-000-001060-000002
Tank Status: Not reported
Capacity: 5000
Active Date: Not reported
Tank Use: M.V. FUEL
STG: PRODUCT
Content: REG UNLEADED
Number Of Tanks: Not reported

Name: EXXON
Address: 749 E CHARTER WAY
City: STOCKTON
Status: Not reported
Comp Number: 1060
Number: Not reported

Map ID
Direction
Distance
Elevation

MAP FINDINGS

Site

Database(s)

EDR ID Number
EPA ID Number

EXXON (Continued)

S101592774

Board Of Equalization: Not reported
Referral Date: Not reported
Action Date: Not reported
Created Date: Not reported
Owner Tank Id: Not reported
SWRCB Tank Id: 39-000-001060-000003
Tank Status: Not reported
Capacity: 5000
Active Date: Not reported
Tank Use: M.V. FUEL
STG: PRODUCT
Content: LEADED
Number Of Tanks: Not reported

Name: EXXON
Address: 749 E CHARTER WAY
City: STOCKTON
Status: Active
Comp Number: 1060
Number: 1
Board Of Equalization: Not reported
Referral Date: 02-18-92
Action Date: 02-18-92
Created Date: 06-29-88
Owner Tank Id: 006
SWRCB Tank Id: 39-000-001060-000006
Tank Status: A
Capacity: 12000
Active Date: 02-18-92
Tank Use: M.V. FUEL
STG: P
Content: REG UNLEADED
Number Of Tanks: 3

Name: EXXON
Address: 749 E CHARTER WAY
City: STOCKTON
Status: Active
Comp Number: 1060
Number: 1
Board Of Equalization: Not reported
Referral Date: 02-18-92
Action Date: 02-18-92
Created Date: 06-29-88
Owner Tank Id: 007
SWRCB Tank Id: 39-000-001060-000007
Tank Status: A
Capacity: 12000
Active Date: 02-18-92
Tank Use: M.V. FUEL
STG: P
Content: LEADED
Number Of Tanks: Not reported

Name: EXXON
Address: 749 E CHARTER WAY
City: STOCKTON

Map ID
Direction
Distance
Elevation

MAP FINDINGS

Site

Database(s)

EDR ID Number
EPA ID Number

EXXON (Continued)

S101592774

Status: Active
Comp Number: 1060
Number: 1
Board Of Equalization: Not reported
Referral Date: 02-18-92
Action Date: 02-18-92
Created Date: 06-29-88
Owner Tank Id: 008
SWRCB Tank Id: 39-000-001060-000008
Tank Status: A
Capacity: 12000
Active Date: 02-18-92
Tank Use: M.V. FUEL
STG: P
Content: REG UNLEADED
Number Of Tanks: Not reported

CA FID UST:

Facility ID: 39000340
Regulated By: UTNKA
Regulated ID: Not reported
Cortese Code: Not reported
SIC Code: Not reported
Facility Phone: 2099489920
Mail To: Not reported
Mailing Address: P O BOX 1496
Mailing Address 2: Not reported
Mailing City,St,Zip: STOCKTON 95206
Contact: Not reported
Contact Phone: Not reported
DUNs Number: Not reported
NPDES Number: Not reported
EPA ID: Not reported
Comments: Not reported
Status: Active

AC295
SSW
< 1/8
0.102 mi.
538 ft.

USA GASOLINE CORPORATION FACILITY NO 808
749 E CHARTER WAY
STOCKTON, CA 95206
Site 3 of 17 in cluster AC

RCRA-SQG 1006805978
CAR000143735

Relative:
Higher
Actual:
18 ft.

RCRA Listings:
Date Form Received by Agency: 2003-03-13 00:00:00.0
Handler Name: USA GASOLINE CORPORATION FACILITY NO 808
Handler Address: 749 E CHARTER WAY
Handler City,State,Zip: STOCKTON, CA 95206
EPA ID: CAR000143735
Contact Name: CHUCK MILLER
Contact Address: Not reported
Contact City,State,Zip: Not reported
Contact Telephone: 818-865-9200
Contact Fax: Not reported
Contact Email: Not reported
Contact Title: Not reported
EPA Region: 09
Land Type: Private

Map ID
 Direction
 Distance
 Elevation

MAP FINDINGS

Site

Database(s)

EDR ID Number
 EPA ID Number

USA GASOLINE CORPORATION FACILITY NO 808 (Continued)

1006805978

Federal Waste Generator Description:	Small Quantity Generator
Non-Notifier:	Not reported
Biennial Report Cycle:	Not reported
Accessibility:	Not reported
Active Site Indicator:	Handler Activities
State District Owner:	Not reported
State District:	Not reported
Mailing Address:	30101 AGOURA COURT, SUITE 200
Mailing City, State, Zip:	AGOURA HILLS, CA 91301
Owner Name:	USA GASOLINE CORPORATION
Owner Type:	Private
Operator Name:	USA GASOLINE CORPORATION
Operator Type:	Private
Short-Term Generator Activity:	No
Importer Activity:	No
Mixed Waste Generator:	No
Transporter Activity:	No
Transfer Facility Activity:	No
Recycler Activity with Storage:	No
Small Quantity On-Site Burner Exemption:	No
Smelting Melting and Refining Furnace Exemption:	No
Underground Injection Control:	No
Off-Site Waste Receipt:	No
Universal Waste Indicator:	No
Universal Waste Destination Facility:	No
Federal Universal Waste:	No
Active Site Fed-Reg Treatment Storage and Disposal Facility:	Not reported
Active Site Converter Treatment storage and Disposal Facility:	Not reported
Active Site State-Reg Treatment Storage and Disposal Facility:	Not reported
Active Site State-Reg Handler:	---
Federal Facility Indicator:	Not reported
Hazardous Secondary Material Indicator:	NN
Sub-Part K Indicator:	Not reported
Commercial TSD Indicator:	No
Treatment Storage and Disposal Type:	Not reported
2018 GPRA Permit Baseline:	Not on the Baseline
2018 GPRA Renewals Baseline:	Not on the Baseline
Permit Renewals Workload Universe:	Not reported
Permit Workload Universe:	Not reported
Permit Progress Universe:	Not reported
Post-Closure Workload Universe:	Not reported
Closure Workload Universe:	Not reported
202 GPRA Corrective Action Baseline:	No
Corrective Action Workload Universe:	No
Subject to Corrective Action Universe:	No
Non-TSDFs Where RCRA CA has Been Imposed Universe:	No
TSDFs Potentially Subject to CA Under 3004 (u)/(v) Universe:	No
TSDFs Only Subject to CA under Discretionary Auth Universe:	No
Corrective Action Priority Ranking:	No NCAPS ranking
Environmental Control Indicator:	No
Institutional Control Indicator:	No
Human Exposure Controls Indicator:	N/A
Groundwater Controls Indicator:	N/A
Operating TSDF Universe:	Not reported
Full Enforcement Universe:	Not reported
Significant Non-Complier Universe:	No
Unaddressed Significant Non-Complier Universe:	No

Map ID
Direction
Distance
Elevation

MAP FINDINGS

Site

Database(s)

EDR ID Number
EPA ID Number

USA GASOLINE CORPORATION FACILITY NO 808 (Continued)

1006805978

Addressed Significant Non-Complier Universe: No
Significant Non-Complier With a Compliance Schedule Universe: No
Financial Assurance Required: Not reported
Handler Date of Last Change: 2003-05-05 16:26:43.0
Recognized Trader-Importer: No
Recognized Trader-Exporter: No
Importer of Spent Lead Acid Batteries: No
Exporter of Spent Lead Acid Batteries: No
Recycler Activity Without Storage: Not reported
Manifest Broker: Not reported
Sub-Part P Indicator: Not reported

Hazardous Waste Summary:

Waste Code: D018
Waste Description: BENZENE

Handler - Owner Operator:

Owner/Operator Indicator: Owner
Owner/Operator Name: USA GASOLINE CORPORATION
Legal Status: Private
Date Became Current: 1998-11-20 00:00:00.
Date Ended Current: Not reported
Owner/Operator Address: Not reported
Owner/Operator City,State,Zip: Not reported
Owner/Operator Telephone: Not reported
Owner/Operator Telephone Ext: Not reported
Owner/Operator Fax: Not reported
Owner/Operator Email: Not reported

Owner/Operator Indicator: Operator
Owner/Operator Name: USA GASOLINE CORPORATION
Legal Status: Private
Date Became Current: 1994-06-30 00:00:00.
Date Ended Current: Not reported
Owner/Operator Address: Not reported
Owner/Operator City,State,Zip: Not reported
Owner/Operator Telephone: Not reported
Owner/Operator Telephone Ext: Not reported
Owner/Operator Fax: Not reported
Owner/Operator Email: Not reported

Historic Generators:

Receive Date: 2003-03-13 00:00:00.0
Handler Name: USA GASOLINE CORPORATION FACILITY NO 808
Federal Waste Generator Description: Small Quantity Generator
State District Owner: Not reported
Large Quantity Handler of Universal Waste: No
Recognized Trader Importer: No
Recognized Trader Exporter: No
Spent Lead Acid Battery Importer: No
Spent Lead Acid Battery Exporter: No
Current Record: Yes
Non Storage Recycler Activity: Not reported
Electronic Manifest Broker: Not reported

Map ID
 Direction
 Distance
 Elevation

MAP FINDINGS

Site

Database(s)

EDR ID Number
 EPA ID Number

USA GASOLINE CORPORATION FACILITY NO 808 (Continued)

1006805978

List of NAICS Codes and Descriptions:

NAICS Code: 44711
 NAICS Description: GASOLINE STATIONS WITH CONVENIENCE STORES

Facility Has Received Notices of Violation:

No Violations Found:

Evaluation Action Summary:

No Evaluations Found:

AC296
SSW
 < 1/8
 0.102 mi.
 538 ft.

USA GASOLINE GAS STATIONS
749 E CHARTER WAY
STOCKTON, CA 95206
 Site 4 of 17 in cluster AC

EDR Hist Auto **1014189380**
 N/A

Relative:
Higher

EDR Hist Auto

Actual:
 18 ft.

Year:	Name:	Type:
1940	HOSKINS J W GAS STA	GASOLINE AND OIL SERVICE STATIONS
1970	CHARTER WAY GULF SERVICE	GASOLINE STATIONS
1975	MAJOR OIL GAS ST	GASOLINE STATIONS
1979	GASCO OIL CO GAS ST	GASOLINE STATIONS
1990	GASCO OIL CO	GASOLINE STATIONS
1997	USA PETROLEUM CORPORATION(INC)	Gasoline Service Stations
1998	USA PETROLEUM CORPORATION(INC)	Gasoline Service Stations
1999	USA GASOLINE GAS STATIONS	GASOLINE STATIONS
1999	USA GASOLINE CORPORATION	Gasoline Service Stations
2000	USA GASOLINE CORPORATION	Gasoline Service Stations
2001	USA GASOLINE CORPORATION	Gasoline Service Stations
2001	UNITED STATES AMER GAS NO 808	Gasoline Service Stations
2002	UNITED STATES AMER GAS NO 808	Gasoline Service Stations
2002	USA GASOLINE CORPORATION	Gasoline Service Stations
2003	USA GASOLINE CORPORATION	Gasoline Service Stations
2008	RIZWAN MUHAMMAD	Gasoline Service Stations

AC297
SSW
 < 1/8
 0.102 mi.
 539 ft.

GASCO
749 CHARTER WAY E
STOCKTON, CA 95206
 Site 5 of 17 in cluster AC

LUST **S104164965**
Cortese **N/A**
HIST CORTESE
Notify 65
CERS

Relative:
Higher

LUST:

Actual:
 18 ft.

Name: GASCO
 Address: 749 CHARTER WAY E
 City,State,Zip: STOCKTON, CA 95206
 Lead Agency: CENTRAL VALLEY RWQCB (REGION 5S)
 Case Type: LUST Cleanup Site
 Geo Track: http://geotracker.waterboards.ca.gov/profile_report.asp?global_id=T0607700347
 Global Id: T0607700347
 Latitude: 37.940714212
 Longitude: -121.2771538
 Status: Open - Verification Monitoring

Map ID
Direction
Distance
Elevation

MAP FINDINGS

Site

Database(s)

EDR ID Number
EPA ID Number

GASCO (Continued)

S104164965

Status Date: 07/30/2003
Case Worker: AMB
RB Case Number: 390443
Local Agency: Not reported
File Location: Regional Board
Local Case Number: Not reported
Potential Media Affect: Aquifer used for drinking water supply
Potential Contaminants of Concern: Gasoline
Site History: 11/14/1989, Four USTs removed, contamination noted. 11/21/1989, Soil contamination verified, Prop 65 and UAR filed. 1/12/1990, waste oil UST removed, contamination noted. 1/31/1990, MW-1 through MW-3 installed. 4/20/1990, Groundwater contamination verified, Prop 65 filed. 7/7/1997 to 7/10/2003, SVE remediation system operated to address impacted soil. DPE proposed to address remaining impacted soil and groundwater.

LUST:

Global Id: T0607700347
Contact Type: Regional Board Caseworker
Contact Name: ALAN M. BUEHLER
Organization Name: CENTRAL VALLEY RWQCB (REGION 5S)
Address: 11020 Sun Center Dr
City: RANCHO CORDOVA
Email: alan.buehler@waterboards.ca.gov
Phone Number: 9164644615

LUST:

Global Id: T0607700347
Action Type: ENFORCEMENT
Date: 08/14/2009
Action: Technical Correspondence / Assistance / Other

Global Id: T0607700347
Action Type: ENFORCEMENT
Date: 06/06/2014
Action: Staff Letter

Global Id: T0607700347
Action Type: ENFORCEMENT
Date: 07/07/2015
Action: Staff Letter

Global Id: T0607700347
Action Type: ENFORCEMENT
Date: 05/23/2017
Action: Staff Letter

Global Id: T0607700347
Action Type: ENFORCEMENT
Date: 04/13/2017
Action: Clean Up Fund - Case Closure Review Summary Report (RSR)

Global Id: T0607700347
Action Type: ENFORCEMENT
Date: 01/10/2012
Action: Clean Up Fund - Case Closure Review Summary Report (RSR)

Map ID
Direction
Distance
Elevation

MAP FINDINGS

Site

Database(s)

EDR ID Number
EPA ID Number

GASCO (Continued)

S104164965

Global Id:	T0607700347
Action Type:	RESPONSE
Date:	08/30/1994
Action:	Monitoring Report - Quarterly
Global Id:	T0607700347
Action Type:	RESPONSE
Date:	11/16/1998
Action:	Correspondence
Global Id:	T0607700347
Action Type:	RESPONSE
Date:	10/25/2003
Action:	Monitoring Report - Quarterly
Global Id:	T0607700347
Action Type:	RESPONSE
Date:	08/24/1993
Action:	Monitoring Report - Quarterly
Global Id:	T0607700347
Action Type:	RESPONSE
Date:	05/08/1993
Action:	Monitoring Report - Quarterly
Global Id:	T0607700347
Action Type:	RESPONSE
Date:	10/10/1994
Action:	Monitoring Report - Quarterly
Global Id:	T0607700347
Action Type:	RESPONSE
Date:	01/31/1994
Action:	Monitoring Report - Quarterly
Global Id:	T0607700347
Action Type:	RESPONSE
Date:	11/29/1993
Action:	Monitoring Report - Quarterly
Global Id:	T0607700347
Action Type:	RESPONSE
Date:	12/05/1996
Action:	Monitoring Report - Quarterly
Global Id:	T0607700347
Action Type:	RESPONSE
Date:	09/01/1998
Action:	Monitoring Report - Quarterly
Global Id:	T0607700347
Action Type:	RESPONSE
Date:	08/22/1996
Action:	Monitoring Report - Semi-Annually
Global Id:	T0607700347
Action Type:	RESPONSE

Map ID
Direction
Distance
Elevation

MAP FINDINGS

Site

Database(s)

EDR ID Number
EPA ID Number

GASCO (Continued)

S104164965

Date: 06/10/1996
Action: Monitoring Report - Quarterly

Global Id: T0607700347
Action Type: RESPONSE
Date: 03/19/1996
Action: Other Report / Document

Global Id: T0607700347
Action Type: RESPONSE
Date: 02/25/1996
Action: Monitoring Report - Quarterly

Global Id: T0607700347
Action Type: RESPONSE
Date: 12/14/2000
Action: Other Report / Document

Global Id: T0607700347
Action Type: RESPONSE
Date: 05/18/2000
Action: Monitoring Report - Quarterly

Global Id: T0607700347
Action Type: RESPONSE
Date: 11/17/2003
Action: Other Report / Document

Global Id: T0607700347
Action Type: RESPONSE
Date: 11/20/1992
Action: Monitoring Report - Quarterly

Global Id: T0607700347
Action Type: RESPONSE
Date: 05/27/1997
Action: Monitoring Report - Quarterly

Global Id: T0607700347
Action Type: RESPONSE
Date: 08/03/2001
Action: Monitoring Report - Quarterly

Global Id: T0607700347
Action Type: RESPONSE
Date: 12/05/1995
Action: Preliminary Site Assessment Report

Global Id: T0607700347
Action Type: RESPONSE
Date: 08/21/1998
Action: Correspondence

Global Id: T0607700347
Action Type: RESPONSE
Date: 03/18/1993
Action: Site Assessment Report

Map ID
Direction
Distance
Elevation

MAP FINDINGS

Site

Database(s)

EDR ID Number
EPA ID Number

GASCO (Continued)

S104164965

Global Id:	T0607700347
Action Type:	RESPONSE
Date:	12/18/1997
Action:	Correspondence
Global Id:	T0607700347
Action Type:	RESPONSE
Date:	08/08/1995
Action:	Monitoring Report - Quarterly
Global Id:	T0607700347
Action Type:	RESPONSE
Date:	05/02/2005
Action:	Monitoring Report - Quarterly
Global Id:	T0607700347
Action Type:	ENFORCEMENT
Date:	07/28/2005
Action:	Notice of Responsibility
Global Id:	T0607700347
Action Type:	ENFORCEMENT
Date:	11/21/1989
Action:	Notification - Proposition 65
Global Id:	T0607700347
Action Type:	ENFORCEMENT
Date:	04/20/1990
Action:	Notification - Proposition 65
Global Id:	T0607700347
Action Type:	ENFORCEMENT
Date:	06/10/2011
Action:	Technical Correspondence / Assistance / Other
Global Id:	T0607700347
Action Type:	ENFORCEMENT
Date:	10/25/2010
Action:	Site Visit / Inspection / Sampling
Global Id:	T0607700347
Action Type:	ENFORCEMENT
Date:	10/18/2010
Action:	Technical Correspondence / Assistance / Other
Global Id:	T0607700347
Action Type:	ENFORCEMENT
Date:	10/08/2010
Action:	File review
Global Id:	T0607700347
Action Type:	RESPONSE
Date:	05/03/1995
Action:	Monitoring Report - Quarterly
Global Id:	T0607700347
Action Type:	RESPONSE

Map ID
Direction
Distance
Elevation

MAP FINDINGS

Site

Database(s)

EDR ID Number
EPA ID Number

GASCO (Continued)

S104164965

Date: 05/14/1999
Action: Monitoring Report - Quarterly

Global Id: T0607700347
Action Type: RESPONSE
Date: 11/01/2005
Action: Monitoring Report - Quarterly

Global Id: T0607700347
Action Type: RESPONSE
Date: 08/24/2005
Action: Other Report / Document

Global Id: T0607700347
Action Type: RESPONSE
Date: 12/11/1991
Action: Site Assessment Report

Global Id: T0607700347
Action Type: RESPONSE
Date: 12/29/1989
Action: Site Assessment Report

Global Id: T0607700347
Action Type: RESPONSE
Date: 01/31/1995
Action: Monitoring Report - Quarterly

Global Id: T0607700347
Action Type: RESPONSE
Date: 05/13/2003
Action: Other Report / Document

Global Id: T0607700347
Action Type: RESPONSE
Date: 05/20/1998
Action: Correspondence

Global Id: T0607700347
Action Type: RESPONSE
Date: 11/09/2000
Action: Site Assessment Report

Global Id: T0607700347
Action Type: RESPONSE
Date: 03/15/1995
Action: Other Report / Document

Global Id: T0607700347
Action Type: RESPONSE
Date: 02/25/2000
Action: Monitoring Report - Quarterly

Global Id: T0607700347
Action Type: RESPONSE
Date: 05/12/1994
Action: Monitoring Report - Quarterly

Map ID
Direction
Distance
Elevation

MAP FINDINGS

Site

Database(s)

EDR ID Number
EPA ID Number

GASCO (Continued)

S104164965

Global Id: T0607700347
Action Type: RESPONSE
Date: 01/31/1990
Action: Other Report / Document

Global Id: T0607700347
Action Type: RESPONSE
Date: 08/21/1998
Action: Correspondence

Global Id: T0607700347
Action Type: RESPONSE
Date: 07/30/2015
Action: Monitoring Report - Semi-Annually

Global Id: T0607700347
Action Type: RESPONSE
Date: 04/30/1992
Action: Site Assessment Report

Global Id: T0607700347
Action Type: RESPONSE
Date: 01/26/1992
Action: Site Assessment Report

Global Id: T0607700347
Action Type: RESPONSE
Date: 01/19/1990
Action: Soil and Water Investigation Report

Global Id: T0607700347
Action Type: RESPONSE
Date: 11/23/1999
Action: Monitoring Report - Quarterly

Global Id: T0607700347
Action Type: RESPONSE
Date: 04/28/2003
Action: Monitoring Report - Quarterly

Global Id: T0607700347
Action Type: RESPONSE
Date: 02/24/1990
Action: Other Report / Document

Global Id: T0607700347
Action Type: RESPONSE
Date: 11/05/1998
Action: Other Report / Document

Global Id: T0607700347
Action Type: RESPONSE
Date: 01/21/2004
Action: Monitoring Report - Quarterly

Global Id: T0607700347
Action Type: RESPONSE

Map ID
Direction
Distance
Elevation

MAP FINDINGS

Site

Database(s)

EDR ID Number
EPA ID Number

GASCO (Continued)

S104164965

Date: 02/14/1997
Action: Site Assessment Report

Global Id: T0607700347
Action Type: RESPONSE
Date: 09/22/1995
Action: Correspondence

Global Id: T0607700347
Action Type: RESPONSE
Date: 10/18/2002
Action: Monitoring Report - Quarterly

Global Id: T0607700347
Action Type: RESPONSE
Date: 05/03/2006
Action: Monitoring Report - Quarterly

Global Id: T0607700347
Action Type: RESPONSE
Date: 01/26/2005
Action: Monitoring Report - Quarterly

Global Id: T0607700347
Action Type: RESPONSE
Date: 02/14/1997
Action: Monitoring Report - Quarterly

Global Id: T0607700347
Action Type: RESPONSE
Date: 10/27/1995
Action: Monitoring Report - Quarterly

Global Id: T0607700347
Action Type: RESPONSE
Date: 02/23/2001
Action: Monitoring Report - Quarterly

Global Id: T0607700347
Action Type: RESPONSE
Date: 07/23/2003
Action: Monitoring Report - Quarterly

Global Id: T0607700347
Action Type: RESPONSE
Date: 10/25/2004
Action: Monitoring Report - Quarterly

Global Id: T0607700347
Action Type: RESPONSE
Date: 01/30/2016
Action: Monitoring Report - Semi-Annually

Global Id: T0607700347
Action Type: RESPONSE
Date: 02/01/1990
Action: Other Report / Document

Map ID
Direction
Distance
Elevation

MAP FINDINGS

Site

Database(s)

EDR ID Number
EPA ID Number

GASCO (Continued)

S104164965

Global Id:	T0607700347
Action Type:	RESPONSE
Date:	11/28/1989
Action:	Other Report / Document
Global Id:	T0607700347
Action Type:	RESPONSE
Date:	03/04/1998
Action:	Monitoring Report - Quarterly
Global Id:	T0607700347
Action Type:	RESPONSE
Date:	09/23/1998
Action:	Other Report / Document
Global Id:	T0607700347
Action Type:	RESPONSE
Date:	10/25/2003
Action:	Monitoring Report - Quarterly
Global Id:	T0607700347
Action Type:	RESPONSE
Date:	08/18/1998
Action:	Correspondence
Global Id:	T0607700347
Action Type:	RESPONSE
Date:	01/06/2003
Action:	Other Report / Document
Global Id:	T0607700347
Action Type:	RESPONSE
Date:	09/06/1992
Action:	Monitoring Report - Quarterly
Global Id:	T0607700347
Action Type:	RESPONSE
Date:	11/01/2000
Action:	Monitoring Report - Quarterly
Global Id:	T0607700347
Action Type:	RESPONSE
Date:	08/07/2000
Action:	Monitoring Report - Quarterly
Global Id:	T0607700347
Action Type:	RESPONSE
Date:	08/13/2004
Action:	Monitoring Report - Quarterly
Global Id:	T0607700347
Action Type:	RESPONSE
Date:	08/25/1997
Action:	Monitoring Report - Quarterly
Global Id:	T0607700347
Action Type:	RESPONSE

Map ID
Direction
Distance
Elevation

MAP FINDINGS

Site

Database(s)

EDR ID Number
EPA ID Number

GASCO (Continued)

S104164965

Date: 04/23/2002
Action: Monitoring Report - Quarterly

Global Id: T0607700347
Action Type: RESPONSE
Date: 11/10/1997
Action: Monitoring Report - Quarterly

Global Id: T0607700347
Action Type: RESPONSE
Date: 06/30/1995
Action: Site Assessment Report

Global Id: T0607700347
Action Type: RESPONSE
Date: 08/05/1999
Action: Other Report / Document

Global Id: T0607700347
Action Type: RESPONSE
Date: 09/14/1995
Action: Other Report / Document

Global Id: T0607700347
Action Type: RESPONSE
Date: 02/16/1999
Action: Monitoring Report - Quarterly

Global Id: T0607700347
Action Type: RESPONSE
Date: 11/15/2001
Action: Monitoring Report - Quarterly

Global Id: T0607700347
Action Type: RESPONSE
Date: 05/07/2001
Action: Monitoring Report - Quarterly

Global Id: T0607700347
Action Type: RESPONSE
Date: 08/13/1999
Action: Monitoring Report - Quarterly

Global Id: T0607700347
Action Type: RESPONSE
Date: 01/25/2002
Action: Monitoring Report - Quarterly

Global Id: T0607700347
Action Type: RESPONSE
Date: 01/23/2003
Action: Monitoring Report - Quarterly

Global Id: T0607700347
Action Type: RESPONSE
Date: 08/09/2002
Action: Monitoring Report - Quarterly

Map ID
Direction
Distance
Elevation

MAP FINDINGS

Site

Database(s)

EDR ID Number
EPA ID Number

GASCO (Continued)

S104164965

Global Id:	T0607700347
Action Type:	RESPONSE
Date:	05/18/2004
Action:	Monitoring Report - Quarterly
Global Id:	T0607700347
Action Type:	RESPONSE
Date:	01/31/2006
Action:	Monitoring Report - Quarterly
Global Id:	T0607700347
Action Type:	RESPONSE
Date:	05/08/2004
Action:	Monitoring Report - Quarterly
Global Id:	T0607700347
Action Type:	ENFORCEMENT
Date:	10/23/2000
Action:	Notice of Responsibility
Global Id:	T0607700347
Action Type:	ENFORCEMENT
Date:	11/21/1996
Action:	Notification - Public Notice of ROD/RAP/CAP
Global Id:	T0607700347
Action Type:	ENFORCEMENT
Date:	07/09/2007
Action:	Technical Correspondence / Assistance / Other
Global Id:	T0607700347
Action Type:	ENFORCEMENT
Date:	05/20/2010
Action:	File review
Global Id:	T0607700347
Action Type:	ENFORCEMENT
Date:	12/29/2011
Action:	Technical Correspondence / Assistance / Other
Global Id:	T0607700347
Action Type:	ENFORCEMENT
Date:	06/01/2010
Action:	Clean Up Fund - Case Closure Review Summary Report (RSR)
Global Id:	T0607700347
Action Type:	Other
Date:	11/14/1989
Action:	Leak Discovery
Global Id:	T0607700347
Action Type:	RESPONSE
Date:	02/05/1990
Action:	Tank Removal Report / UST Sampling Report
Global Id:	T0607700347
Action Type:	ENFORCEMENT

Map ID
Direction
Distance
Elevation

MAP FINDINGS

Site

Database(s)

EDR ID Number
EPA ID Number

GASCO (Continued)

S104164965

Date: 02/08/2012
Action: File review

Global Id: T0607700347
Action Type: ENFORCEMENT
Date: 04/13/2012
Action: Technical Correspondence / Assistance / Other

Global Id: T0607700347
Action Type: ENFORCEMENT
Date: 04/16/2013
Action: Staff Letter

Global Id: T0607700347
Action Type: REMEDIATION
Date: 07/14/1997
Action: Soil Vapor Extraction (SVE)

Global Id: T0607700347
Action Type: ENFORCEMENT
Date: 05/03/1999
Action: Notification - Fee Title Owners Notice

Global Id: T0607700347
Action Type: ENFORCEMENT
Date: 07/22/2013
Action: Staff Letter

Global Id: T0607700347
Action Type: ENFORCEMENT
Date: 11/01/2017
Action: Staff Letter

Global Id: T0607700347
Action Type: ENFORCEMENT
Date: 08/29/2018
Action: 13267 Requirement - #R5-2018-0820

Global Id: T0607700347
Action Type: ENFORCEMENT
Date: 12/22/1989
Action: Notice of Reimbursement

Global Id: T0607700347
Action Type: ENFORCEMENT
Date: 12/05/2008
Action: Staff Letter

Global Id: T0607700347
Action Type: ENFORCEMENT
Date: 05/16/2018
Action: Staff Letter

Global Id: T0607700347
Action Type: ENFORCEMENT
Date: 12/14/2018
Action: Notice of Violation

Map ID
Direction
Distance
Elevation

MAP FINDINGS

Site

Database(s)

EDR ID Number
EPA ID Number

GASCO (Continued)

S104164965

Global Id:	T0607700347
Action Type:	Other
Date:	11/21/1989
Action:	Leak Reported
Global Id:	T0607700347
Action Type:	ENFORCEMENT
Date:	08/28/2006
Action:	Technical Correspondence / Assistance / Other
Global Id:	T0607700347
Action Type:	ENFORCEMENT
Date:	06/15/2009
Action:	File review
Global Id:	T0607700347
Action Type:	ENFORCEMENT
Date:	04/05/2018
Action:	Other Report
Global Id:	T0607700347
Action Type:	ENFORCEMENT
Date:	01/02/2018
Action:	Staff Letter
Global Id:	T0607700347
Action Type:	ENFORCEMENT
Date:	06/05/2020
Action:	Clean Up Fund - Case Closure Review Summary Report (RSR)
Global Id:	T0607700347
Action Type:	ENFORCEMENT
Date:	08/28/2019
Action:	Staff Letter
Global Id:	T0607700347
Action Type:	ENFORCEMENT
Date:	12/30/2009
Action:	File review
Global Id:	T0607700347
Action Type:	ENFORCEMENT
Date:	06/30/2015
Action:	Referral to Regional Board
Global Id:	T0607700347
Action Type:	ENFORCEMENT
Date:	04/24/2020
Action:	Staff Letter
Global Id:	T0607700347
Action Type:	RESPONSE
Date:	08/30/2014
Action:	CAP/RAP - Feasibility Study Report
Global Id:	T0607700347
Action Type:	ENFORCEMENT

Map ID
Direction
Distance
Elevation

MAP FINDINGS

Site

Database(s)

EDR ID Number
EPA ID Number

GASCO (Continued)

S104164965

Date: 03/23/2010
Action: Clean Up Fund - Case Closure Review Summary Report (RSR)

Global Id: T0607700347
Action Type: ENFORCEMENT
Date: 01/24/2017
Action: Clean Up Fund - Case Closure Review Summary Report (RSR)

Global Id: T0607700347
Action Type: ENFORCEMENT
Date: 01/27/2011
Action: Clean Up Fund - Case Closure Review Summary Report (RSR)

Global Id: T0607700347
Action Type: ENFORCEMENT
Date: 04/13/2017
Action: Clean Up Fund - Case Closure Review Summary Report (RSR)

Global Id: T0607700347
Action Type: RESPONSE
Date: 12/19/2008
Action: CAP/RAP - Feasibility Study Report

LUST:

Global Id: T0607700347
Status: Open - Case Begin Date
Status Date: 11/14/1989

Global Id: T0607700347
Status: Open - Site Assessment
Status Date: 11/21/1989

Global Id: T0607700347
Status: Open - Remediation
Status Date: 07/16/1997

Global Id: T0607700347
Status: Open - Site Assessment
Status Date: 07/15/1999

Global Id: T0607700347
Status: Open - Remediation
Status Date: 12/01/2000

Global Id: T0607700347
Status: Open - Verification Monitoring
Status Date: 07/30/2003

LUST REG 5:

Name: GASCO
Address: 749 CHARTER WAY E
City: STOCKTON
Region: 5
Status: Remedial action (cleanup) Underway
Case Number: 390443

Map ID
Direction
Distance
Elevation

MAP FINDINGS

Site

Database(s)

EDR ID Number
EPA ID Number

GASCO (Continued)

S104164965

Case Type: Drinking Water Aquifer affected
Substance: GASOLINE
Staff Initials: JLB
Lead Agency: Local
Program: LUST
MTBE Code: 5

CORTESE:

Name: GASCO
Address: 749 CHARTER WAY E
City,State,Zip: STOCKTON, CA 95206
Region: CORTESE
Envirostor Id: Not reported
Global ID: T0607700347
Site/Facility Type: LUST CLEANUP SITE
Cleanup Status: OPEN - VERIFICATION MONITORING
Status Date: Not reported
Site Code: Not reported
Latitude: Not reported
Longitude: Not reported
Owner: Not reported
Enf Type: Not reported
Swat R: Not reported
Flag: active
Order No: Not reported
Waste Discharge System No: Not reported
Effective Date: Not reported
Region 2: Not reported
WID Id: Not reported
Solid Waste Id No: Not reported
Waste Management Uit Name: Not reported
File Name: Active Open

HIST CORTESE:

edr_fname: GASCO
edr_fadd1: 749 CHARTER
City,State,Zip: STOCKTON, CA 95206
Region: CORTESE
Facility County Code: 39
Reg By: LTNKA
Reg Id: 390443

NOTIFY 65:

Name: GASCO
Address: 749 CHARTER WAY E
City,State,Zip: STOCKTON, CA 95206
Date Reported: Not reported
Staff Initials: Not reported
Board File Number: Not reported
Facility Type: Not reported
Discharge Date: Not reported
Issue Date: 04/20/1990
Incident Description: Not reported

Name: GASCO
Address: 749 CHARTER WAY E

Map ID
 Direction
 Distance
 Elevation

MAP FINDINGS

Site

Database(s)

EDR ID Number
 EPA ID Number

GASCO (Continued)

S104164965

City,State,Zip: STOCKTON, CA 95206
 Date Reported: Not reported
 Staff Initials: Not reported
 Board File Number: Not reported
 Facility Type: Not reported
 Discharge Date: Not reported
 Issue Date: 11/21/1989
 Incident Description: Not reported

CERS:

Name: GASCO
 Address: 749 CHARTER WAY E
 City,State,Zip: STOCKTON, CA 95206
 Site ID: 224134
 CERS ID: T0607700347
 CERS Description: Leaking Underground Storage Tank Cleanup Site

Affiliation:

Affiliation Type Desc: Regional Board Caseworker
 Entity Name: ALAN M. BUEHLER - CENTRAL VALLEY RWQCB (REGION 5S)
 Entity Title: Not reported
 Affiliation Address: 11020 Sun Center Dr
 Affiliation City: RANCHO CORDOVA
 Affiliation State: CA
 Affiliation Country: Not reported
 Affiliation Zip: Not reported
 Affiliation Phone: 9164644615

AC298
SSW
 < 1/8
 0.102 mi.
 539 ft.

AGALOTTO ANTHONY GAS
749 CHARTER WAY E
STOCKTON, CA
 Site 6 of 17 in cluster AC

EDR Hist Auto **1014164720**
 N/A

Relative:
Higher

EDR Hist Auto

Actual:
 18 ft.

Year:	Name:	Type:
1946	GALOTTO A L GAS STA	GASOLINE AND OIL SERVICE STATIONS
1950	AGALOTTO ANTHONY GAS	GASOLINE STATIONS
1955	CHARTER WAY SERV	GASOLINE STATIONS
1965	CHARTER WAY WILSHIRE	GASOLINE STATIONS
1984	GASCO OIL CO GAS ST	GASOLINE STATIONS

U299
NNW
 < 1/8
 0.105 mi.
 555 ft.

GLASS MORRIS
738 MAIN E
STOCKTON, CA
 Site 9 of 18 in cluster U

EDR Hist Cleaner **1014142684**
 N/A

Relative:
Higher

EDR Hist Cleaner

Actual:
 18 ft.

Year:	Name:	Type:
1916	GLASS MORRIS	CLEANERS AND DYERS

MAP FINDINGS

Map ID Direction Distance Elevation	Site	Database(s)	EDR ID Number EPA ID Number
M300 NNW < 1/8 0.105 mi. 555 ft.	WOOLLEY MOTORS INC 400 N AURORA ST STOCKTON, CA 95202 Site 31 of 35 in cluster M	EDR Hist Auto	1014169211 N/A
Relative: Higher	EDR Hist Auto		
Actual: 18 ft.	Year: Name: 1970 WOOLLEY MOTORS INC	Type: AUTOMOBILE REPAIRING	
O301 SSW < 1/8 0.105 mi. 557 ft.	STORKSON LOUIS 1217 GRANT S STOCKTON, CA Site 11 of 11 in cluster O	EDR Hist Cleaner	1014157164 N/A
Relative: Higher	EDR Hist Cleaner		
Actual: 18 ft.	Year: Name: 1916 STORKSON LOUIS	Type: LAUNDRIES	
T302 North < 1/8 0.106 mi. 560 ft.	PACKARD AUTOMOTIVE SERVICE 230 PILGRIM N STOCKTON, CA Site 6 of 10 in cluster T	EDR Hist Auto	1014169454 N/A
Relative: Higher	EDR Hist Auto		
Actual: 20 ft.	Year: Name: 1950 A PACKARD H M AUTT 1955 PACKARD AUTOMOTIVE SERVICE 1960 POPES AUTO SERV REPR	Type: AUTOMOBILE REPAIRING AUTOMOBILE REPAIRING AUTOMOBILE REPAIRING	
T303 North < 1/8 0.106 mi. 560 ft.	LESS SUNNYSIDE GARAGE AUTO REPR 230 PILGRIM ST N STOCKTON, CA 95205 Site 7 of 10 in cluster T	EDR Hist Auto	1014178924 N/A
Relative: Higher	EDR Hist Auto		
Actual: 20 ft.	Year: Name: 1965 ACOSTA GARAGE AUTO REPR 1984 LESS SUNNYSIDE GARAGE AUTO REPR	Type: AUTOMOBILE REPAIRING AUTOMOBILE REPAIRING	

MAP FINDINGS

Map ID			EDR ID Number
Direction			EPA ID Number
Distance			
Elevation	Site	Database(s)	

U304 NNW < 1/8 0.108 mi. 572 ft.	CHANG FRED INDY 711 E MAIN ST STOCKTON, CA Site 10 of 18 in cluster U Relative: EDR Hist Cleaner Higher Actual: Year: Name: Type: 18 ft. 1940 CHANG FRED INDY LAUNDRIES-CHINESE	EDR Hist Cleaner	1014157921 N/A
--	--	-------------------------	---------------------------------

T305 North < 1/8 0.108 mi. 572 ft.	BRUCE GHIO REALTORS 1219 E. WEBER AVE. STOCKTON, CA 95205 Site 8 of 10 in cluster T Relative: RCRA Listings: Higher Date Form Received by Agency: 2018-07-31 00:00:00.0 Actual: Handler Name: BRUCE GHIO REALTORS 20 ft. Handler Address: 1219 E. WEBER AVE. Handler City,State,Zip: STOCKTON, CA 95205 EPA ID: CAC002973508 Contact Name: BRUCE GHIO Contact Address: 1219 E. WEBER AVE. Contact City,State,Zip: STOCKTON, CA 95205 Contact Telephone: 209-957-3831 Contact Fax: Not reported Contact Email: PROJECT@ETABATEMENT.COM Contact Title: Not reported EPA Region: 09 Land Type: Not reported Federal Waste Generator Description: Not a generator, verified Non-Notifier: Not reported Biennial Report Cycle: Not reported Accessibility: Not reported Active Site Indicator: Handler Activities State District Owner: Not reported State District: Not reported Mailing Address: 1229 ROSEMARIE LN. Mailing City,State,Zip: STOCKTON, CA 95207 Owner Name: BRUCE GHIO REALTORS Owner Type: Other Operator Name: BRUCE GHIO Operator Type: Other Short-Term Generator Activity: No Importer Activity: No Mixed Waste Generator: No Transporter Activity: No Transfer Facility Activity: No Recycler Activity with Storage: No Small Quantity On-Site Burner Exemption: No Smelting Melting and Refining Furnace Exemption: No Underground Injection Control: No Off-Site Waste Receipt: No Universal Waste Indicator: Yes Universal Waste Destination Facility: Yes Federal Universal Waste: No Active Site Fed-Reg Treatment Storage and Disposal Facility: Not reported Active Site Converter Treatment storage and Disposal Facility: Not reported	RCRA NonGen / NLR	1024753694 CAC002973508
--	---	--------------------------	--

Map ID
 Direction
 Distance
 Elevation

MAP FINDINGS

Site

Database(s)

EDR ID Number
 EPA ID Number

BRUCE GHIO REALTORS (Continued)

1024753694

Active Site State-Reg Treatment Storage and Disposal Facility:	Not reported
Active Site State-Reg Handler:	---
Federal Facility Indicator:	Not reported
Hazardous Secondary Material Indicator:	N
Sub-Part K Indicator:	Not reported
Commercial TSD Indicator:	No
Treatment Storage and Disposal Type:	Not reported
2018 GPRA Permit Baseline:	Not on the Baseline
2018 GPRA Renewals Baseline:	Not on the Baseline
Permit Renewals Workload Universe:	Not reported
Permit Workload Universe:	Not reported
Permit Progress Universe:	Not reported
Post-Closure Workload Universe:	Not reported
Closure Workload Universe:	Not reported
202 GPRA Corrective Action Baseline:	No
Corrective Action Workload Universe:	No
Subject to Corrective Action Universe:	No
Non-TSDs Where RCRA CA has Been Imposed Universe:	No
TSDs Potentially Subject to CA Under 3004 (u)/(v) Universe:	No
TSDs Only Subject to CA under Discretionary Auth Universe:	No
Corrective Action Priority Ranking:	No NCAPS ranking
Environmental Control Indicator:	No
Institutional Control Indicator:	No
Human Exposure Controls Indicator:	N/A
Groundwater Controls Indicator:	N/A
Operating TSDF Universe:	Not reported
Full Enforcement Universe:	Not reported
Significant Non-Complier Universe:	No
Unaddressed Significant Non-Complier Universe:	No
Addressed Significant Non-Complier Universe:	No
Significant Non-Complier With a Compliance Schedule Universe:	No
Financial Assurance Required:	Not reported
Handler Date of Last Change:	2018-08-31 17:13:41.0
Recognized Trader-Importer:	No
Recognized Trader-Exporter:	No
Importer of Spent Lead Acid Batteries:	No
Exporter of Spent Lead Acid Batteries:	No
Recycler Activity Without Storage:	No
Manifest Broker:	No
Sub-Part P Indicator:	No

Handler - Owner Operator:

Owner/Operator Indicator:	Owner
Owner/Operator Name:	BRUCE GHIO REALTORS
Legal Status:	Other
Date Became Current:	Not reported
Date Ended Current:	Not reported
Owner/Operator Address:	1229 ROSEMARIE LN.
Owner/Operator City,State,Zip:	STOCKTON, CA 95207
Owner/Operator Telephone:	209-957-3831
Owner/Operator Telephone Ext:	Not reported
Owner/Operator Fax:	Not reported
Owner/Operator Email:	Not reported
Owner/Operator Indicator:	Operator
Owner/Operator Name:	BRUCE GHIO

Map ID
Direction
Distance
Elevation

MAP FINDINGS

Site

Database(s)

EDR ID Number
EPA ID Number

BRUCE GHIO REALTORS (Continued)

1024753694

Legal Status: Other
Date Became Current: Not reported
Date Ended Current: Not reported
Owner/Operator Address: 1219 E. WEBER AVE.
Owner/Operator City,State,Zip: STOCKTON, CA 95205
Owner/Operator Telephone: 209-957-3831
Owner/Operator Telephone Ext: Not reported
Owner/Operator Fax: Not reported
Owner/Operator Email: Not reported

Historic Generators:

Receive Date: 2018-07-31 00:00:00.0
Handler Name: BRUCE GHIO REALTORS
Federal Waste Generator Description: Not a generator, verified
State District Owner: Not reported
Large Quantity Handler of Universal Waste: No
Recognized Trader Importer: No
Recognized Trader Exporter: No
Spent Lead Acid Battery Importer: No
Spent Lead Acid Battery Exporter: No
Current Record: Yes
Non Storage Recycler Activity: Not reported
Electronic Manifest Broker: Not reported

List of NAICS Codes and Descriptions:

NAICS Code: 56299
NAICS Description: ALL OTHER WASTE MANAGEMENT SERVICES

Facility Has Received Notices of Violation:

No Violations Found:

Evaluation Action Summary:

No Evaluations Found:

Y306
NW
< 1/8
0.110 mi.
579 ft.

MIGLIORIS
117 S STANISLAUS ST
STOCKTON, CA 95202

Site 6 of 8 in cluster Y

UST U004024373
N/A

Relative:
Higher
Actual:
18 ft.

UST SAN JOAQUIN:
Name: MIGLIORIS
Address: 117 S STANISLAUS ST
City,State,Zip: STOCKTON, CA 95202
Region: SJ
Facility Id: FA0003988
Mail Address: 700 E MARKET
Mail Address 2: Not reported
Mail Care of: MIGLIORI, TOM
Mail City,St,Zip: STOCKTON, CA 95202

Tank Rec ID: Not reported
Tank Number: 1
Tank Status: 02 - Inactive, non-billable

Map ID
Direction
Distance
Elevation

MAP FINDINGS

Site

Database(s)

EDR ID Number
EPA ID Number

MIGLIORIS (Continued)

U004024373

Tank Capacity: 500
Product Type Desc: 09 - OTHER PETROLEUM
Program Element: 2380
Decode for Program Element: 2380 - ADDITIONAL EXISTING UST - obsolete
Chemical Form: (none)
CAS#: Not reported
CERS ID: Not reported
Cross Ref Tank ID: Not reported
LEA ID: 9
Common Name: Not reported
Date Installed: Not reported
Date of Closure: Not reported
Latitude: Not reported
Longitude: Not reported

Tank Rec ID: Not reported
Tank Number: 2
Tank Status: 02 - Inactive, non-billable
Tank Capacity: 500
Product Type Desc: 1a - REGULAR UNLEADED
Program Element: 2380
Decode for Program Element: 2380 - ADDITIONAL EXISTING UST - obsolete
Chemical Form: (none)
CAS#: Not reported
CERS ID: Not reported
Cross Ref Tank ID: Not reported
LEA ID: 9
Common Name: Not reported
Date Installed: Not reported
Date of Closure: Not reported
Latitude: Not reported
Longitude: Not reported

R307
East
< 1/8
0.110 mi.
581 ft.

DENTONIS WELDING CO
800 S AIRPORT WAY
STOCKTON, CA 95205
Site 5 of 6 in cluster R

UST U004260436
N/A

Relative:
Higher
Actual:
19 ft.

UST SAN JOAQUIN:
Name: DENTONIS WELDING CO
Address: 800 S AIRPORT WAY
City,State,Zip: STOCKTON, CA 95205
Region: SJ
Facility Id: FA0005065
Mail Address: 801 S AIRPORT WAY
Mail Address 2: Not reported
Mail Care of: David Dentoni
Mail City,St,Zip: STOCKTON, CA 95205-6996

Tank Rec ID: Not reported
Tank Number: 1
Tank Status: 02 - Inactive, non-billable
Tank Capacity: 10000
Product Type Desc: 09 - OTHER PETROLEUM
Program Element: 2380
Decode for Program Element: 2380 - ADDITIONAL EXISTING UST - obsolete

Map ID
Direction
Distance
Elevation

MAP FINDINGS

Site

Database(s)

EDR ID Number
EPA ID Number

DENTONIS WELDING CO (Continued)

U004260436

Chemical Form: (none)
CAS#: Not reported
CERS ID: 10181723
Cross Ref Tank ID: Not reported
LEA ID: 9
Common Name: Not reported
Date Installed: Not reported
Date of Closure: Not reported
Latitude: 37.9470920491
Longitude: -121.2718910974

Tank Rec ID: Not reported
Tank Number: 2
Tank Status: 02 - Inactive, non-billable
Tank Capacity: 550
Product Type Desc: 09 - OTHER PETROLEUM
Program Element: 2380
Decode for Program Element: 2380 - ADDITIONAL EXISTING UST - obsolete
Chemical Form: (none)
CAS#: Not reported
CERS ID: 10181723
Cross Ref Tank ID: Not reported
LEA ID: 9
Common Name: Not reported
Date Installed: Not reported
Date of Closure: Not reported
Latitude: 37.9470920491
Longitude: -121.2718910974

R308
East
< 1/8
0.110 mi.
581 ft.

DENTONI'S WELDING COMPANY
800 S AIRPORT WAY
STOCKTON, CA 95205

SWEEPS UST S101593327
CA FID UST N/A

Site 6 of 6 in cluster R

Relative:
Higher
Actual:
19 ft.

SWEEPS UST:
Name: DENTONI'S WELDING COMPANY
Address: 800 S AIRPORT WAY
City: STOCKTON
Status: Not reported
Comp Number: 2320
Number: Not reported
Board Of Equalization: Not reported
Referral Date: Not reported
Action Date: Not reported
Created Date: Not reported
Owner Tank Id: Not reported
SWRCB Tank Id: 39-000-002320-000001
Tank Status: Not reported
Capacity: 10000
Active Date: Not reported
Tank Use: M.V. FUEL
STG: PRODUCT
Content: DIESEL
Number Of Tanks: 2

Name: DENTONI'S WELDING COMPANY

Map ID
Direction
Distance
Elevation

MAP FINDINGS

Site

Database(s)

EDR ID Number
EPA ID Number

DENTONI'S WELDING COMPANY (Continued)

S101593327

Address: 800 S AIRPORT WAY
City: STOCKTON
Status: Not reported
Comp Number: 2320
Number: Not reported
Board Of Equalization: Not reported
Referral Date: Not reported
Action Date: Not reported
Created Date: Not reported
Owner Tank Id: Not reported
SWRCB Tank Id: 39-000-002320-000002
Tank Status: Not reported
Capacity: 550
Active Date: Not reported
Tank Use: M.V. FUEL
STG: PRODUCT
Content: LEADED
Number Of Tanks: Not reported

CA FID UST:

Facility ID: 39003732
Regulated By: UTKNI
Regulated ID: Not reported
Cortese Code: Not reported
SIC Code: Not reported
Facility Phone: 2094644930
Mail To: Not reported
Mailing Address: 801 S AIRPORT WAY
Mailing Address 2: Not reported
Mailing City,St,Zip: STOCKTON 95205
Contact: Not reported
Contact Phone: Not reported
DUNS Number: Not reported
NPDES Number: Not reported
EPA ID: Not reported
Comments: Not reported
Status: Inactive

U309
NNW
< 1/8
0.110 mi.
582 ft.

NEW YORK CLEANERS & LAUNDRY
709 E MAIN ST
STOCKTON, CA 95202

EDR Hist Cleaner 1014149972
N/A

Site 11 of 18 in cluster U

Relative:
Higher

EDR Hist Cleaner

Actual:
18 ft.

Year: Name:
1970 NEW YORK CLEANERS & LAUNDRY
1975 NEW YORK CLEANERS & LAUNDRY
1979 NEW YORK CLEANERS & LAUNDRY

Type:
CLEANERS AND DYERS
CLEANERS AND DYERS
CLEANERS AND DYERS

Map ID
Direction
Distance
Elevation

MAP FINDINGS

Site

Database(s)

EDR ID Number
EPA ID Number

AD310 **ASSOC. ADJUSTEMENT**
North **303 PILGRIM ST N**
< 1/8 **STOCKTON, CA 95205**
0.112 mi.
594 ft. **Site 1 of 6 in cluster AD**

LUST **S104403396**
Cortese **N/A**
HIST CORTESE
CERS

Relative:
Higher
Actual:
20 ft.

LUST:
Name: ASSOC. ADJUSTEMENT
Address: 303 PILGRIM ST N
City,State,Zip: STOCKTON, CA 95205
Lead Agency: SAN JOAQUIN COUNTY
Case Type: LUST Cleanup Site
Geo Track: http://geotracker.waterboards.ca.gov/profile_report.asp?global_id=T0607700238
Global Id: T0607700238
Latitude: 37.958338
Longitude: -121.276773
Status: Completed - Case Closed
Status Date: 10/24/1990
Case Worker: Not reported
RB Case Number: 390323
Local Agency: Not reported
File Location: Not reported
Local Case Number: 2346
Potential Media Affect: Soil
Potential Contaminants of Concern: Other Solvent or Non-Petroleum Hydrocarbon
Site History: Not reported

LUST:
Global Id: T0607700238
Contact Type: Regional Board Caseworker
Contact Name: Alan Buehler
Organization Name: CENTRAL VALLEY RWQCB (REGION 5S)
Address: 11020 SUN CENTER DRIVE #200
City: RANCHO CORDOVA
Email: alan.buehler@waterboards.ca.gov
Phone Number: Not reported

LUST:
Global Id: T0607700238
Action Type: Other
Date: 11/17/1988
Action: Leak Discovery

Global Id: T0607700238
Action Type: Other
Date: 12/07/1988
Action: Leak Reported

LUST:
Global Id: T0607700238
Status: Open - Case Begin Date
Status Date: 11/17/1988

Global Id: T0607700238
Status: Completed - Case Closed
Status Date: 10/24/1990

Map ID
Direction
Distance
Elevation

MAP FINDINGS

Site

Database(s)

EDR ID Number
EPA ID Number

ASSOC. ADJUSTEMENT (Continued)

S104403396

LUST REG 5:

Name: ASSOC. ADJUSTEMENT
Address: 303 PILGRIM ST N
City: STOCKTON
Region: 5
Status: Case Closed
Case Number: 390323
Case Type: Soil only
Substance: HYDROCARBONS
Staff Initials: JLB
Lead Agency: Local
Program: LUST
MTBE Code: N/A

CORTESE:

Name: ASSOC. ADJUSTEMENT
Address: 303 PILGRIM ST N
City,State,Zip: STOCKTON, CA 95205
Region: CORTESE
Envirostor Id: Not reported
Global ID: T0607700238
Site/Facility Type: LUST CLEANUP SITE
Cleanup Status: COMPLETED - CASE CLOSED
Status Date: Not reported
Site Code: Not reported
Latitude: Not reported
Longitude: Not reported
Owner: Not reported
Enf Type: Not reported
Swat R: Not reported
Flag: active
Order No: Not reported
Waste Discharge System No: Not reported
Effective Date: Not reported
Region 2: Not reported
WID Id: Not reported
Solid Waste Id No: Not reported
Waste Management Uit Name: Not reported
File Name: Active Open

HIST CORTESE:

edr_fname: ASSOC. ADJUSTMENT OF CALI
edr_fadd1: 303 PILGRIM
City,State,Zip: STOCKTON, CA 95205
Region: CORTESE
Facility County Code: 39
Reg By: LTNKA
Reg Id: 390323

CERS:

Name: ASSOC. ADJUSTEMENT
Address: 303 PILGRIM ST N
City,State,Zip: STOCKTON, CA 95205
Site ID: 202458
CERS ID: T0607700238

Map ID
Direction
Distance
Elevation

MAP FINDINGS

Site

Database(s)

EDR ID Number
EPA ID Number

ASSOC. ADJUSTEMENT (Continued)

S104403396

CERS Description: Leaking Underground Storage Tank Cleanup Site
Affiliation:
Affiliation Type Desc: Regional Board Caseworker
Entity Name: Alan Buehler - CENTRAL VALLEY RWQCB (REGION 5S)
Entity Title: Not reported
Affiliation Address: 11020 SUN CENTER DRIVE #200
Affiliation City: RANCHO CORDOVA
Affiliation State: CA
Affiliation Country: Not reported
Affiliation Zip: Not reported
Affiliation Phone: Not reported

M311 WOLTERS HENRY & SON PAINT CONTR EDR Hist Cleaner 1014157259
NNW 888 E LINDSAY ST N/A
< 1/8 STOCKTON, CA 95202
0.113 mi. Site 32 of 35 in cluster M
596 ft. Relative: EDR Hist Cleaner
Higher
Actual: Year: Name: Type:
18 ft. 1979 WOLTERS HENRY & SON PAINT CONTR STEAM CLEANING
1984 WOLTERS HENRY & SON PAINT CONTR STEAM CLEANING

M312 HENRY WOLTERS & SON INC LUST S103989588
NNW 888 LINDSAY ST E Cortese N/A
< 1/8 STOCKTON, CA 95202 HIST CORTESE
0.113 mi. Site 33 of 35 in cluster M CERS
596 ft. Relative: LUST:
Higher Name: HENRY WOLTERS & SON INC
Actual: Address: 888 LINDSAY ST E
18 ft. City,State,Zip: STOCKTON, CA 95202
Lead Agency: SAN JOAQUIN COUNTY
Case Type: LUST Cleanup Site
Geo Track: http://geotracker.waterboards.ca.gov/profile_report.asp?global_id=T0607700080
Global Id: T0607700080
Latitude: 37.958208
Longitude: -121.280867
Status: Completed - Case Closed
Status Date: 03/19/1996
Case Worker: Not reported
RB Case Number: 390109
Local Agency: Not reported
File Location: Not reported
Local Case Number: 2153
Potential Media Affect: Soil
Potential Contaminants of Concern: Lead
Site History: Not reported
LUST:
Global Id: T0607700080
Contact Type: Regional Board Caseworker
Contact Name: Alan Buehler

Map ID
Direction
Distance
Elevation

MAP FINDINGS

Site

Database(s)

EDR ID Number
EPA ID Number

HENRY WOLTERS & SON INC (Continued)

S103989588

Organization Name: CENTRAL VALLEY RWQCB (REGION 5S)
Address: 11020 SUN CENTER DRIVE #200
City: RANCHO CORDOVA
Email: alan.buehler@waterboards.ca.gov
Phone Number: Not reported

LUST:

Global Id: T0607700080
Action Type: Other
Date: 11/18/1986
Action: Leak Discovery

Global Id: T0607700080
Action Type: Other
Date: 05/05/1988
Action: Leak Reported

LUST:

Global Id: T0607700080
Status: Open - Case Begin Date
Status Date: 11/18/1986

Global Id: T0607700080
Status: Completed - Case Closed
Status Date: 03/19/1996

LUST REG 5:

Name: HENRY WOLTERS & SON INC
Address: 888 LINDSAY ST E
City: STOCKTON
Region: 5
Status: Case Closed
Case Number: 390109
Case Type: Soil only
Substance: Not reported
Staff Initials: JLB
Lead Agency: Local
Program: LUST
MTBE Code: N/A

CORTESE:

Name: HENRY WOLTERS & SON INC
Address: 888 LINDSAY ST E
City,State,Zip: STOCKTON, CA 95202
Region: CORTESE
Envirostor Id: Not reported
Global ID: T0607700080
Site/Facility Type: LUST CLEANUP SITE
Cleanup Status: COMPLETED - CASE CLOSED
Status Date: Not reported
Site Code: Not reported
Latitude: Not reported
Longitude: Not reported
Owner: Not reported

Map ID
Direction
Distance
Elevation

MAP FINDINGS

Site

Database(s)

EDR ID Number
EPA ID Number

HENRY WOLTERS & SON INC (Continued)

S103989588

Enf Type: Not reported
Swat R: Not reported
Flag: active
Order No: Not reported
Waste Discharge System No: Not reported
Effective Date: Not reported
Region 2: Not reported
WID Id: Not reported
Solid Waste Id No: Not reported
Waste Management Uit Name: Not reported
File Name: Active Open

HIST CORTESE:

edr_fname: HENRY WOLTERS & SON INC
edr_fadd1: 888 LINDSAY
City,State,Zip: STOCKTON, CA 95202
Region: CORTESE
Facility County Code: 39
Reg By: LTNKA
Reg Id: 390109

CERS:

Name: HENRY WOLTERS & SON INC
Address: 888 LINDSAY ST E
City,State,Zip: STOCKTON, CA 95202
Site ID: 229232
CERS ID: T0607700080
CERS Description: Leaking Underground Storage Tank Cleanup Site

Affiliation:

Affiliation Type Desc: Regional Board Caseworker
Entity Name: Alan Buehler - CENTRAL VALLEY RWQCB (REGION 5S)
Entity Title: Not reported
Affiliation Address: 11020 SUN CENTER DRIVE #200
Affiliation City: RANCHO CORDOVA
Affiliation State: CA
Affiliation Country: Not reported
Affiliation Zip: Not reported
Affiliation Phone: Not reported

**M313
NNW
< 1/8
0.113 mi.
596 ft.**

**HENRY WOLTERS & SON
888 E LINDSEY ST
STOCKTON, CA 95205
Site 34 of 35 in cluster M**

**SWEEPS UST S101593287
CA FID UST N/A**

**Relative:
Higher
Actual:
18 ft.**

SWEEPS UST:
Name: HENRY WOLTERS & SON
Address: 888 E LINDSEY ST
City: STOCKTON
Status: Not reported
Comp Number: 2135
Number: Not reported
Board Of Equalization: Not reported
Referral Date: Not reported
Action Date: Not reported

Map ID
Direction
Distance
Elevation

MAP FINDINGS

Site

Database(s)

EDR ID Number
EPA ID Number

HENRY WOLTERS & SON (Continued)

S101593287

Created Date: Not reported
Owner Tank Id: Not reported
SWRCB Tank Id: 39-000-002135-000001
Tank Status: Not reported
Capacity: 1100
Active Date: Not reported
Tank Use: M.V. FUEL
STG: PRODUCT
Content: LEADED
Number Of Tanks: 2

Name: HENRY WOLTERS & SON
Address: 888 E LINDSEY ST
City: STOCKTON
Status: Not reported
Comp Number: 2135
Number: Not reported
Board Of Equalization: Not reported
Referral Date: Not reported
Action Date: Not reported
Created Date: Not reported
Owner Tank Id: Not reported
SWRCB Tank Id: 39-000-002135-000002
Tank Status: Not reported
Capacity: 550
Active Date: Not reported
Tank Use: UNKNOWN
STG: PRODUCT
Content: Not reported
Number Of Tanks: Not reported

CA FID UST:

Facility ID: 39003653
Regulated By: UTKNI
Regulated ID: Not reported
Cortese Code: Not reported
SIC Code: Not reported
Facility Phone: Not reported
Mail To: Not reported
Mailing Address: 706 N EL DORADO
Mailing Address 2: Not reported
Mailing City,St,Zip: STOCKTON 95205
Contact: Not reported
Contact Phone: Not reported
DUNS Number: Not reported
NPDES Number: Not reported
EPA ID: Not reported
Comments: Not reported
Status: Inactive

MAP FINDINGS

Map ID
 Direction
 Distance
 Elevation

Site

Database(s)

EDR ID Number
 EPA ID Number

M314 **HENRY WOLTERS & SON**
NNW **888 E LINDSAY ST**
< 1/8 **STOCKTON, CA 95206**
0.113 mi.
596 ft. **Site 35 of 35 in cluster M**

UST **U004260870**
 N/A

Relative:
Higher
Actual:
18 ft.

UST SAN JOAQUIN:

Name:	HENRY WOLTERS & SON
Address:	888 E LINDSAY ST
City,State,Zip:	STOCKTON, CA 95206
Region:	SJ
Facility Id:	FA0006295
Mail Address:	888 E LINDSAY
Mail Address 2:	Not reported
Mail Care of:	HENRY WOLTERS & SON
Mail City,St,Zip:	STOCKTON, CA 95206
Tank Rec ID:	Not reported
Tank Number:	1
Tank Status:	02 - Inactive, non-billable
Tank Capacity:	1100
Product Type Desc:	09 - OTHER PETROLEUM
Program Element:	2380
Decode for Program Element:	2380 - ADDITIONAL EXISTING UST - obsolete
Chemical Form:	(none)
CAS#:	Not reported
CERS ID:	Not reported
Cross Ref Tank ID:	Not reported
LEA ID:	9
Common Name:	Not reported
Date Installed:	Not reported
Date of Closure:	Not reported
Latitude:	Not reported
Longitude:	Not reported
Tank Rec ID:	Not reported
Tank Number:	2
Tank Status:	02 - Inactive, non-billable
Tank Capacity:	550
Product Type Desc:	05 - JET FUEL
Program Element:	2380
Decode for Program Element:	2380 - ADDITIONAL EXISTING UST - obsolete
Chemical Form:	(none)
CAS#:	Not reported
CERS ID:	Not reported
Cross Ref Tank ID:	Not reported
LEA ID:	9
Common Name:	Not reported
Date Installed:	Not reported
Date of Closure:	Not reported
Latitude:	Not reported
Longitude:	Not reported

MAP FINDINGS

Map ID
Direction
Distance
Elevation

Site

Database(s)

EDR ID Number
EPA ID Number

U315 **BUDGET FIX IT SHOP**
NW **708 MARKET ST E**
< 1/8 **STOCKTON, CA**
0.113 mi.
597 ft. **Site 12 of 18 in cluster U**

EDR Hist Auto **1014170511**
N/A

Relative:
Higher

EDR Hist Auto

Actual:
18 ft.

Year:	Name:	Type:
1965	BUDGET FIX IT SHOP	REPAIR SHOPS
1970	BUDGET FIX IT SHOP	REPAIR SHOPS
1975	BUDGET FIX IT SHOP	REPAIR SHOPS

AD316 **ASSOCIATED ADJUSTMENT***
North **303 N PILGRIM ST**
< 1/8 **STOCKTON, CA 95201**
0.114 mi.
600 ft. **Site 2 of 6 in cluster AD**

UST **U004023309**
N/A

Relative:
Higher

UST SAN JOAQUIN:

Actual:
20 ft.

Name:	ASSOCIATED ADJUSTMENT*
Address:	303 N PILGRIM ST
City,State,Zip:	STOCKTON, CA 95201
Region:	SJ
Facility Id:	FA0003654
Mail Address:	303 N PILGRIM
Mail Address 2:	Not reported
Mail Care of:	ASSOCIATED ADJUSTMENT
Mail City,St,Zip:	STOCKTON, CA 95201
Tank Rec ID:	Not reported
Tank Number:	1
Tank Status:	02 - Inactive, non-billable
Tank Capacity:	500
Product Type Desc:	09 - OTHER PETROLEUM
Program Element:	2380
Decode for Program Element:	2380 - ADDITIONAL EXISTING UST - obsolete
Chemical Form:	(none)
CAS#:	Not reported
CERS ID:	Not reported
Cross Ref Tank ID:	Not reported
LEA ID:	9
Common Name:	Not reported
Date Installed:	Not reported
Date of Closure:	Not reported
Latitude:	Not reported
Longitude:	Not reported

AD317 **ASSOCIATED ADJUSTMENT**
North **303 N PILGRIM**
< 1/8 **STOCKTON, CA 95205**
0.114 mi.
600 ft. **Site 3 of 6 in cluster AD**

SWEEPS UST **S101593175**
CA FID UST **N/A**

Relative:
Higher

SWEEPS UST:

Actual:
20 ft.

Name:	ASSOCIATED ADJUSTMENT
Address:	303 N PILGRIM
City:	STOCKTON

Map ID
Direction
Distance
Elevation

MAP FINDINGS

Site

Database(s)

EDR ID Number
EPA ID Number

ASSOCIATED ADJUSTMENT (Continued)

S101593175

Status: Not reported
Comp Number: 2346
Number: Not reported
Board Of Equalization: Not reported
Referral Date: Not reported
Action Date: Not reported
Created Date: Not reported
Owner Tank Id: Not reported
SWRCB Tank Id: 39-000-002346-000001
Tank Status: Not reported
Capacity: 500
Active Date: Not reported
Tank Use: M.V. FUEL
STG: PRODUCT
Content: REG UNLEADED
Number Of Tanks: 1

CA FID UST:

Facility ID: 39003405
Regulated By: UTKNI
Regulated ID: Not reported
Cortese Code: Not reported
SIC Code: Not reported
Facility Phone: 2094662821
Mail To: Not reported
Mailing Address: P O BOX 489
Mailing Address 2: Not reported
Mailing City,St,Zip: STOCKTON 95205
Contact: Not reported
Contact Phone: Not reported
DUNs Number: Not reported
NPDES Number: Not reported
EPA ID: Not reported
Comments: Not reported
Status: Inactive

**AB318
NNW
< 1/8
0.114 mi.
603 ft.**

**TAISEN JOHN C TAISEN BROS H
418 N AURORA ST
STOCKTON, CA
Site 5 of 17 in cluster AB**

**EDR Hist Cleaner 1014159377
N/A**

**Relative:
Higher**

EDR Hist Cleaner

**Actual:
18 ft.**

Year: Name:
1911 TAISEN JOHN C TAISEN BROS H

Type:
DYERS AND CLEANERS

MAP FINDINGS

Map ID Direction Distance Elevation	Site	Database(s)	EDR ID Number EPA ID Number
U319 NNW < 1/8 0.114 mi. 603 ft.	LINDSEY JAS 725 WEBER E STOCKTON, CA Site 13 of 18 in cluster U	EDR Hist Auto	1014186206 N/A
Relative: Higher	EDR Hist Auto		
Actual: 18 ft.	Year: Name: 1925 LINDSEY JAS	Type: AUTOMOBILE REPAIRERS	
AB320 NNW < 1/8 0.115 mi. 609 ft.	WESTERN ALINEMENT 422 AURORA N STOCKTON, CA Site 6 of 17 in cluster AB	EDR Hist Auto	1014187718 N/A
Relative: Higher	EDR Hist Auto		
Actual: 18 ft.	Year: Name: 1950 WESTERN ALINEMENT 1955 WESTERN ALINEMENT 1960 WESTERN ALNEMENT SERV AIUT REP	Type: AUTOMOBILE REPAIRING AUTOMOBILE REPAIRING AUTOMOBILE REPAIRING	
AB321 NNW < 1/8 0.116 mi. 611 ft.	ATAISEN CING & DYEING 422 N AURORA ST STOCKTON, CA Site 7 of 17 in cluster AB	EDR Hist Cleaner	1014144223 N/A
Relative: Higher	EDR Hist Cleaner		
Actual: 18 ft.	Year: Name: 1940 ATAISEN CING & DYEING	Type: CLOTHES PRESSERS AND CLEANERS	
AB322 NNW < 1/8 0.116 mi. 611 ft.	WESTERN ALINEMENT SERVICE 422 N AURORA ST STOCKTON, CA 95202 Site 8 of 17 in cluster AB	RCRA NonGen / NLR	1026169874 CAL000018512
Relative: Higher	RCRA Listings:		
Actual: 18 ft.	Date Form Received by Agency: Handler Name: Handler Address: Handler City,State,Zip: EPA ID: Contact Name: Contact Address: Contact City,State,Zip: Contact Telephone: Contact Fax: Contact Email: Contact Title: EPA Region: Land Type: Federal Waste Generator Description:	1989-11-14 00:00:00.0 WESTERN ALINEMENT SERVICE 422 N AURORA ST STOCKTON, CA 95202-2299 CAL000018512 JOEL CLEGG 422 N AURORA ST STOCKTON, CA 95202-2299 209-463-1995 000-000-0000 WESTALINE422@GMAIL.COM Not reported 09 Not reported Not a generator, verified	

Map ID
 Direction
 Distance
 Elevation

MAP FINDINGS

Site

Database(s)

EDR ID Number
 EPA ID Number

WESTERN ALINEMENT SERVICE (Continued)

1026169874

Non-Notifier:	Not reported
Biennial Report Cycle:	Not reported
Accessibility:	Not reported
Active Site Indicator:	Not reported
State District Owner:	Not reported
State District:	Not reported
Mailing Address:	422 N AURORA ST
Mailing City,State,Zip:	STOCKTON, CA 95202-2299
Owner Name:	RAY/MARGARET YOUNG
Owner Type:	Other
Operator Name:	JOEL CLEGG
Operator Type:	Other
Short-Term Generator Activity:	No
Importer Activity:	No
Mixed Waste Generator:	No
Transporter Activity:	No
Transfer Facility Activity:	No
Recycler Activity with Storage:	No
Small Quantity On-Site Burner Exemption:	No
Smelting Melting and Refining Furnace Exemption:	No
Underground Injection Control:	No
Off-Site Waste Receipt:	No
Universal Waste Indicator:	No
Universal Waste Destination Facility:	No
Federal Universal Waste:	No
Active Site Fed-Reg Treatment Storage and Disposal Facility:	Not reported
Active Site Converter Treatment storage and Disposal Facility:	Not reported
Active Site State-Reg Treatment Storage and Disposal Facility:	Not reported
Active Site State-Reg Handler:	---
Federal Facility Indicator:	Not reported
Hazardous Secondary Material Indicator:	N
Sub-Part K Indicator:	Not reported
Commercial TSD Indicator:	No
Treatment Storage and Disposal Type:	Not reported
2018 GPRA Permit Baseline:	Not on the Baseline
2018 GPRA Renewals Baseline:	Not on the Baseline
Permit Renewals Workload Universe:	Not reported
Permit Workload Universe:	Not reported
Permit Progress Universe:	Not reported
Post-Closure Workload Universe:	Not reported
Closure Workload Universe:	Not reported
202 GPRA Corrective Action Baseline:	No
Corrective Action Workload Universe:	No
Subject to Corrective Action Universe:	No
Non-TSDFs Where RCRA CA has Been Imposed Universe:	No
TSDFs Potentially Subject to CA Under 3004 (u)/(v) Universe:	No
TSDFs Only Subject to CA under Discretionary Auth Universe:	No
Corrective Action Priority Ranking:	No NCAPS ranking
Environmental Control Indicator:	No
Institutional Control Indicator:	No
Human Exposure Controls Indicator:	N/A
Groundwater Controls Indicator:	N/A
Operating TSDF Universe:	Not reported
Full Enforcement Universe:	Not reported
Significant Non-Complier Universe:	No
Unaddressed Significant Non-Complier Universe:	No
Addressed Significant Non-Complier Universe:	No

Map ID
Direction
Distance
Elevation

MAP FINDINGS

Site

Database(s)

EDR ID Number
EPA ID Number

WESTERN ALINEMENT SERVICE (Continued)

1026169874

Significant Non-Complier With a Compliance Schedule Universe: No
Financial Assurance Required: Not reported
Handler Date of Last Change: 2020-06-08 20:36:58.0
Recognized Trader-Importer: No
Recognized Trader-Exporter: No
Importer of Spent Lead Acid Batteries: No
Exporter of Spent Lead Acid Batteries: No
Recycler Activity Without Storage: No
Manifest Broker: No
Sub-Part P Indicator: No

Handler - Owner Operator:

Owner/Operator Indicator: Operator
Owner/Operator Name: JOEL CLEGG
Legal Status: Other
Date Became Current: Not reported
Date Ended Current: Not reported
Owner/Operator Address: 422 N AURORA ST
Owner/Operator City,State,Zip: STOCKTON, CA 95202-2299
Owner/Operator Telephone: 209-463-1995
Owner/Operator Telephone Ext: Not reported
Owner/Operator Fax: Not reported
Owner/Operator Email: Not reported

Owner/Operator Indicator: Owner
Owner/Operator Name: RAY/MARGARET YOUNG
Legal Status: Other
Date Became Current: Not reported
Date Ended Current: Not reported
Owner/Operator Address: 422 N AURORA ST
Owner/Operator City,State,Zip: STOCKTON, CA 95202-2299
Owner/Operator Telephone: 209-463-1995
Owner/Operator Telephone Ext: Not reported
Owner/Operator Fax: Not reported
Owner/Operator Email: Not reported

Historic Generators:

Receive Date: 1989-11-14 00:00:00.0
Handler Name: WESTERN ALINEMENT SERVICE
Federal Waste Generator Description: Not a generator, verified
State District Owner: Not reported
Large Quantity Handler of Universal Waste: No
Recognized Trader Importer: Not reported
Recognized Trader Exporter: Not reported
Spent Lead Acid Battery Importer: Not reported
Spent Lead Acid Battery Exporter: Not reported
Current Record: Yes
Non Storage Recycler Activity: Not reported
Electronic Manifest Broker: Not reported

List of NAICS Codes and Descriptions:

NAICS Code: 811118
NAICS Description: OTHER AUTOMOTIVE MECHANICAL AND ELECTRICAL REPAIR AND MAINTENANCE

Map ID
Direction
Distance
Elevation

MAP FINDINGS

Site

Database(s)

EDR ID Number
EPA ID Number

WESTERN ALINEMENT SERVICE (Continued)

1026169874

Facility Has Received Notices of Violation:

No Violations Found:

Evaluation Action Summary:

No Evaluations Found:

**AB323
NNW
< 1/8
0.116 mi.
611 ft.**

**WESTERN ALIGNMENT SERV AUTO REPR
422 N AURORA ST
STOCKTON, CA 95202
Site 9 of 17 in cluster AB**

**EDR Hist Auto 1014168174
N/A**

**Relative:
Higher**

EDR Hist Auto

**Actual:
18 ft.**

Year:	Name:	Type:
1965	WESTERN ALINEMENT SERVICE	AUTOMOBILE REPAIRING
1969	WESTERN ALIGNMENT SERVICE	Automotive Repair Shops, NEC
1970	WESTERN ALINEMENT SERVICE AUTO	AUTOMOBILE REPAIRING
1971	WESTERN ALIGNMENT SERVICE	Automotive Repair Shops, NEC
1972	WESTERN ALIGNMENT SERVICE	Automotive Repair Shops, NEC
1973	WESTERN ALIGNMENT SERVICE	Automotive Repair Shops, NEC
1974	WESTERN ALIGNMENT SERVICE	Automotive Repair Shops, NEC
1975	POPES AUTO REPAIR SERV	AUTOMOBILE REPAIRING
1975	WESTERN ALINEMENT SERVICE AUTO	AUTOMOBILE REPAIRING
1975	WESTERN ALIGNMENT SERVICE	Automotive Repair Shops, NEC
1976	WESTERN ALIGNMENT SERVICE	Automotive Repair Shops, NEC
1977	WESTERN ALIGNMENT SERVICE	Automotive Repair Shops, NEC
1978	WESTERN ALIGNMENT SERVICE	Automotive Repair Shops, NEC
1979	WESTERN ALINEMENT SERVICE AUTO	AUTOMOBILE REPAIRING
1979	WESTERN ALIGNMENT SERVICE	Automotive Repair Shops, NEC
1980	WESTERN ALIGNMENT SERVICE	Automotive Repair Shops, NEC
1982	WESTERN ALIGNMENT SERVICE	Automotive Repair Shops, NEC
1983	WESTERN ALIGNMENT SERVICE	Automotive Repair Shops, NEC
1984	WESTERN ALINEMENT SERVICE AUTO	AUTOMOBILE REPAIRING
1985	WESTERN ALINEMENT SERVICE	Automotive Repair Shops, NEC
1986	WESTERN ALINEMENT SERVICE	Automotive Repair Shops, NEC
1987	WESTERN ALINEMENT SERVICE	Automotive Repair Shops, NEC
1988	WESTERN ALINEMENT SERVICE	Automotive Repair Shops, NEC
1990	WESTERN ALIGNMENT SERV AUTO REP	AUTOMOBILE REPAIRING
1999	WESTERN ALINEMENT SERVICE AUTO	AUTOMOBILE REPAIRING & SERVICE

**U324
NW
< 1/8
0.116 mi.
613 ft.**

**RITE WAY CLEANERS
700 EAST MARKET STREET
STOCKTON, CA 95202
Site 14 of 18 in cluster U**

**SEMS-ARCHIVE 1003109067
CAN000905714**

**Relative:
Higher**

SEMS Archive:

**Actual:
18 ft.**

Site ID:	0905714
EPA ID:	CAN000905714
Name:	RITE WAY CLEANERS
Address:	700 EAST MARKET STREET
Address 2:	Not reported

Map ID
Direction
Distance
Elevation

MAP FINDINGS

Site

Database(s)

EDR ID Number
EPA ID Number

RITE WAY CLEANERS (Continued)

1003109067

City,State,Zip: STOCKTON, CA 95202
Cong District: Not reported
FIPS Code: 06077
FF: N
NPL: Not on the NPL
Non NPL Status: NFRAP-Site does not qualify for the NPL based on existing information

SEMS Archive Detail:

Region: 09
Site ID: 0905714
EPA ID: CAN000905714
Site Name: RITE WAY CLEANERS
NPL: N
FF: N
OU: 00
Action Code: VS
Action Name: ARCH SITE
SEQ: 1
Start Date: Not reported
Finish Date: 2013-11-08 05:00:00
Qual: Not reported
Current Action Lead: EPA Perf In-Hse

Region: 09
Site ID: 0905714
EPA ID: CAN000905714
Site Name: RITE WAY CLEANERS
NPL: N
FF: N
OU: 00
Action Code: DS
Action Name: DISCVRY
SEQ: 1
Start Date: 2000-07-05 04:00:00
Finish Date: 2000-07-05 04:00:00
Qual: Not reported
Current Action Lead: EPA Perf

Region: 09
Site ID: 0905714
EPA ID: CAN000905714
Site Name: RITE WAY CLEANERS
NPL: N
FF: N
OU: 00
Action Code: PA
Action Name: PA
SEQ: 1
Start Date: 2010-06-29 05:00:00
Finish Date: 2010-08-10 04:00:00
Qual: N
Current Action Lead: EPA Perf

Region: 09
Site ID: 0905714
EPA ID: CAN000905714
Site Name: RITE WAY CLEANERS
NPL: N

Map ID
 Direction
 Distance
 Elevation

MAP FINDINGS

Site

Database(s)

EDR ID Number
 EPA ID Number

RITE WAY CLEANERS (Continued)

1003109067

FF: N
 OU: 00
 Action Code: HX
 Action Name: PRE-CERC
 SEQ: 1
 Start Date: Not reported
 Finish Date: 2000-07-05 04:00:00
 Qual: Not reported
 Current Action Lead: St Perf

**U325
 NW
 < 1/8
 0.116 mi.
 613 ft.**

**RITE WAY CLEANERS
 700 EAST MARKET STREET
 STOCKTON, CA 95202**

**ENVIROSTOR S110711856
 N/A**

Site 15 of 18 in cluster U

**Relative:
 Higher
 Actual:
 18 ft.**

ENVIROSTOR:
 Name: RITE WAY CLEANERS
 Address: 700 EAST MARKET STREET
 City,State,Zip: STOCKTON, CA 95202
 Facility ID: 60001402
 Status: Inactive - Needs Evaluation
 Status Date: 02/01/2011
 Site Code: Not reported
 Site Type: Evaluation
 Site Type Detailed: Evaluation
 Acres: 0.25
 NPL: NO
 Regulatory Agencies: SMBRP, US EPA, SAN JOAQUIN COUNTY
 Lead Agency: NONE SPECIFIED
 Program Manager: Not reported
 Supervisor: Steven Becker
 Division Branch: Cleanup San Joaquin
 Assembly: 13
 Senate: 05
 Special Program: EPA - PASI
 Restricted Use: NO
 Site Mgmt Req: NONE SPECIFIED
 Funding: Not Applicable
 Latitude: 37.95299
 Longitude: -121.2815
 APN: 149-220-11, 149-220-12
 Past Use: NONE SPECIFIED
 Potential COC: NONE SPECIFIED
 Confirmed COC: NONE SPECIFIED
 Potential Description: NONE SPECIFIED
 Alias Name: 149-220-11
 Alias Type: APN
 Alias Name: 149-220-12
 Alias Type: APN
 Alias Name: CAN000905714
 Alias Type: CERCLIS ID
 Alias Name: CAD981642382
 Alias Type: EPA Identification Number
 Alias Name: 110002736166
 Alias Type: EPA (FRS #)
 Alias Name: 60001402

Map ID
 Direction
 Distance
 Elevation

MAP FINDINGS

Site

Database(s)

EDR ID Number
 EPA ID Number

RITE WAY CLEANERS (Continued)

S110711856

Alias Type:	Envirostor ID Number
Completed Info:	
Completed Area Name:	PROJECT WIDE
Completed Sub Area Name:	Not reported
Completed Document Type:	PA/SI Discovery
Completed Date:	06/30/1998
Comments:	Not reported
Completed Area Name:	PROJECT WIDE
Completed Sub Area Name:	Not reported
Completed Document Type:	PA/SI Site Screening
Completed Date:	07/05/2000
Comments:	Not reported
Completed Area Name:	PROJECT WIDE
Completed Sub Area Name:	Not reported
Completed Document Type:	Preliminary Assessment Report
Completed Date:	06/10/2010
Comments:	USEPA completed a Preliminary Assessment for the site.
Future Area Name:	Not reported
Future Sub Area Name:	Not reported
Future Document Type:	Not reported
Future Due Date:	Not reported
Schedule Area Name:	Not reported
Schedule Sub Area Name:	Not reported
Schedule Document Type:	Not reported
Schedule Due Date:	Not reported
Schedule Revised Date:	Not reported

**U326
 NW
 < 1/8
 0.116 mi.
 613 ft.**

**RITE WAY CLE
 700 MARKET ST E
 STOCKTON, CA 95202
 Site 16 of 18 in cluster U**

**EDR Hist Cleaner 1014143576
 N/A**

**Relative:
 Higher**

EDR Hist Cleaner

**Actual:
 18 ft.**

Year:	Name:	Type:
1965	RITE WAY CLEANERS H	CLEANERS AND DYERS
1969	RITE-WAY CLEANERS	Drycleaning Plants, Except Rugs
1970	RITE WAY CLEANERS	CLEANERS AND DYERS
1971	RITE-WAY CLEANERS	Drycleaning Plants, Except Rugs
1972	RITE-WAY CLEANERS	Drycleaning Plants, Except Rugs
1973	RITE-WAY CLEANERS	Drycleaning Plants, Except Rugs
1974	RITE-WAY CLEANERS	Drycleaning Plants, Except Rugs
1975	RITE WAY CLEANERS	CLEANERS AND DYERS
1975	RITE-WAY CLEANERS	Drycleaning Plants, Except Rugs
1976	RITE-WAY CLEANERS	Drycleaning Plants, Except Rugs
1977	RITE-WAY CLEANERS	Drycleaning Plants, Except Rugs
1978	RITE-WAY CLEANERS	Drycleaning Plants, Except Rugs
1979	RITE WAY CLEANERS	CLEANERS AND DYERS
1979	RITE-WAY CLEANERS	Drycleaning Plants, Except Rugs
1980	RITE-WAY CLEANERS	Drycleaning Plants, Except Rugs
1982	RITE-WAY CLEANERS	Drycleaning Plants, Except Rugs
1983	RITE-WAY CLEANERS	Drycleaning Plants, Except Rugs
1984	RITE WAY CLE	CLEANERS AND DYERS

Map ID
 Direction
 Distance
 Elevation

MAP FINDINGS

Site

Database(s)

EDR ID Number
 EPA ID Number

RITE WAY CLE (Continued)

1014143576

1985	RITE-WAY CLEANERS	Drycleaning Plants, Except Rugs
1986	RITE-WAY CLEANERS	Drycleaning Plants, Except Rugs
1987	RITE-WAY CLEANERS	Drycleaning Plants, Except Rugs
1988	RITE-WAY CLEANERS	Drycleaning Plants, Except Rugs
1989	RITE-WAY CLEANERS	Drycleaning Plants, Except Rugs, NEC
1990	RITE WAY CLEANERS	CLEANERS AND DYERS
1990	RITE-WAY CLEANERS	Drycleaning Plants, Except Rugs
1991	RITE-WAY CLEANERS	Drycleaning Plants, Except Rugs
1992	RITE-WAY CLEANERS	Drycleaning Plants, Except Rugs
1993	RITE-WAY CLEANERS	Drycleaning Plants, Except Rugs
1994	RITE-WAY CLEANERS	Drycleaning Plants, Except Rugs
1995	RITE-WAY CLEANERS	Drycleaning Plants, Except Rugs
1996	RITE-WAY CLEANERS	Drycleaning Plants, Except Rugs
1997	RITE-WAY CLEANERS	Drycleaning Plants, Except Rugs
1998	RITE-WAY CLEANERS	Drycleaning Plants, Except Rugs
1999	RITE WAY CLEANERS DRYCING PIT	CLEANERS
1999	RITE-WAY CLEANERS	Drycleaning Plants, Except Rugs
2000	RITE-WAY CLEANERS	Drycleaning Plants, Except Rugs
2001	RITE-WAY CLEANERS	Drycleaning Plants, Except Rugs
2002	RITE-WAY CLEANERS	Drycleaning Plants, Except Rugs
2003	RITE-WAY CLEANERS	Drycleaning Plants, Except Rugs
2004	RITE-WAY CLEANERS	Drycleaning Plants, Except Rugs
2005	RITE-WAY CLEANERS	Drycleaning Plants, Except Rugs
2006	RITE-WAY CLEANERS	Drycleaning Plants, Except Rugs
2007	RITE-WAY CLEANERS	Drycleaning Plants, Except Rugs
2008	RITE-WAY CLEANERS	Drycleaning Plants, Except Rugs
2009	RITE-WAY CLEANERS	Drycleaning Plants, Except Rugs
2010	RITE-WAY CLEANERS	Drycleaning Plants, Except Rugs
2011	RITE-WAY CLEANERS	Drycleaning Plants, Except Rugs
2012	RITE-WAY CLEANERS	Drycleaning Plants, Except Rugs
2013	RITE-WAY CLEANERS	Drycleaning Plants, Except Rugs
2014	RITE-WAY CLEANERS	Drycleaning Plants, Except Rugs

**U327
 NW
 < 1/8
 0.116 mi.
 613 ft.**

**RITEWAY CLEANERS
 700 E MARKET ST
 STOCKTON, CA 95202
 Site 17 of 18 in cluster U**

**RCRA-LQG 1000225223
 CERS HAZ WASTE CAD981642382
 FINDS
 DRYCLEANERS
 HAZNET
 CERS
 HWTS**

**Relative:
 Higher
 Actual:
 18 ft.**

RCRA Listings:
 Date Form Received by Agency: 1987-03-03 00:00:00.0
 Handler Name: RITEWAY CLEANERS
 Handler Address: 700 E MARKET ST
 Handler City,State,Zip: STOCKTON, CA 95202
 EPA ID: CAD981642382
 Contact Name: ENVIRONMENTAL MANAGER
 Contact Address: 700 E MARKET ST
 Contact City,State,Zip: STOCKTON, CA 95202
 Contact Telephone: 209-464-4282
 Contact Fax: Not reported
 Contact Email: Not reported
 Contact Title: Not reported
 EPA Region: 09
 Land Type: Other
 Federal Waste Generator Description: Large Quantity Generator
 Non-Notifier: Not reported

Map ID
 Direction
 Distance
 Elevation

MAP FINDINGS

Site

Database(s)

EDR ID Number
 EPA ID Number

RITEWAY CLEANERS (Continued)

1000225223

Biennial Report Cycle:	Not reported
Accessibility:	Not reported
Active Site Indicator:	Handler Activities
State District Owner:	CA
State District:	1
Mailing Address:	700 E MARKET ST
Mailing City, State, Zip:	STOCKTON, CA 95202
Owner Name:	TOM MIGLIORI
Owner Type:	Private
Operator Name:	Not reported
Operator Type:	Not reported
Short-Term Generator Activity:	No
Importer Activity:	No
Mixed Waste Generator:	No
Transporter Activity:	No
Transfer Facility Activity:	No
Recycler Activity with Storage:	No
Small Quantity On-Site Burner Exemption:	No
Smelting Melting and Refining Furnace Exemption:	No
Underground Injection Control:	No
Off-Site Waste Receipt:	No
Universal Waste Indicator:	No
Universal Waste Destination Facility:	No
Federal Universal Waste:	No
Active Site Fed-Reg Treatment Storage and Disposal Facility:	Not reported
Active Site Converter Treatment storage and Disposal Facility:	Not reported
Active Site State-Reg Treatment Storage and Disposal Facility:	Not reported
Active Site State-Reg Handler:	---
Federal Facility Indicator:	Not reported
Hazardous Secondary Material Indicator:	N
Sub-Part K Indicator:	Not reported
Commercial TSD Indicator:	No
Treatment Storage and Disposal Type:	Not reported
2018 GPRA Permit Baseline:	Not on the Baseline
2018 GPRA Renewals Baseline:	Not on the Baseline
Permit Renewals Workload Universe:	Not reported
Permit Workload Universe:	Not reported
Permit Progress Universe:	Not reported
Post-Closure Workload Universe:	Not reported
Closure Workload Universe:	Not reported
202 GPRA Corrective Action Baseline:	No
Corrective Action Workload Universe:	No
Subject to Corrective Action Universe:	No
Non-TSDs Where RCRA CA has Been Imposed Universe:	No
TSDs Potentially Subject to CA Under 3004 (u)/(v) Universe:	No
TSDs Only Subject to CA under Discretionary Auth Universe:	No
Corrective Action Priority Ranking:	No NCAPS ranking
Environmental Control Indicator:	No
Institutional Control Indicator:	No
Human Exposure Controls Indicator:	N/A
Groundwater Controls Indicator:	N/A
Operating TSDF Universe:	Not reported
Full Enforcement Universe:	Not reported
Significant Non-Complier Universe:	No
Unaddressed Significant Non-Complier Universe:	No
Addressed Significant Non-Complier Universe:	No
Significant Non-Complier With a Compliance Schedule Universe:	No

Map ID
Direction
Distance
Elevation

MAP FINDINGS

Site

Database(s)

EDR ID Number
EPA ID Number

RITEWAY CLEANERS (Continued)

1000225223

Financial Assurance Required:	Not reported
Handler Date of Last Change:	2002-06-27 03:27:48.0
Recognized Trader-Importer:	No
Recognized Trader-Exporter:	No
Importer of Spent Lead Acid Batteries:	No
Exporter of Spent Lead Acid Batteries:	No
Recycler Activity Without Storage:	No
Manifest Broker:	No
Sub-Part P Indicator:	No

Handler - Owner Operator:

Owner/Operator Indicator:	Owner
Owner/Operator Name:	TOM MIGLIORI
Legal Status:	Private
Date Became Current:	Not reported
Date Ended Current:	Not reported
Owner/Operator Address:	NOT REQUIRED
Owner/Operator City,State,Zip:	NOT REQUIRED, ME 99999
Owner/Operator Telephone:	415-555-1212
Owner/Operator Telephone Ext:	Not reported
Owner/Operator Fax:	Not reported
Owner/Operator Email:	Not reported

Historic Generators:

Receive Date:	1987-03-03 00:00:00.0
Handler Name:	RITEWAY CLEANERS
Federal Waste Generator Description:	Large Quantity Generator
State District Owner:	CA
Large Quantity Handler of Universal Waste:	No
Recognized Trader Importer:	No
Recognized Trader Exporter:	No
Spent Lead Acid Battery Importer:	No
Spent Lead Acid Battery Exporter:	No
Current Record:	Yes
Non Storage Recycler Activity:	Not reported
Electronic Manifest Broker:	Not reported

List of NAICS Codes and Descriptions:

No NAICS Codes Found:

Facility Has Received Notices of Violation:

No Violations Found:

Evaluation Action Summary:

No Evaluations Found:

CERS HAZ WASTE:

Name:	RITEWAY CLEANERS
Address:	700 E MARKET ST
City,State,Zip:	STOCKTON, CA 95202
Site ID:	62110

Map ID
Direction
Distance
Elevation

MAP FINDINGS

Site

Database(s)

EDR ID Number
EPA ID Number

RITEWAY CLEANERS (Continued)

100025223

CERS ID: 10182399
CERS Description: Hazardous Waste Generator

FINDS:
Registry ID: 110002736166

Click Here:

Environmental Interest/Information System:

California Hazardous Waste Tracking System - Datamart (HWTS-DATAMART) provides California with information on hazardous waste shipments for generators, transporters, and treatment, storage, and disposal facilities.

RCRAInfo is a national information system that supports the Resource Conservation and Recovery Act (RCRA) program through the tracking of events and activities related to facilities that generate, transport, and treat, store, or dispose of hazardous waste. RCRAInfo allows RCRA program staff to track the notification, permit, compliance, and corrective action activities required under RCRA.

HAZARDOUS AIR POLLUTANT MAJOR
STATE MASTER

Click this hyperlink while viewing on your computer to access additional FINDS: detail in the EDR Site Report.

DRYCLEANERS:

Name: RITEWAY CLEANERS
Address: 700 E MARKET ST
City,State,Zip: STOCKTON, CA 952020000
EPA Id: CAD981642382
NAICS Code: 81232
NAICS Description: Drycleaning and Laundry Services (except Coin-Operated)
SIC Code: 7211
SIC Description: Power Laundries, Family and Commercial
Create Date: 07/03/1987
Facility Active: Yes
Inactive Date: Not reported
Facility Addr2: Not reported
Owner Name: SULEIMAN H N ELBILLCH
Owner Address: 6937 PERCIVAL WAY
Owner Address 2: Not reported
Owner Telephone: 2094732025
Contact Name: MICHAEL HADDAD
Contact Address: 700 E MARKET ST
Contact Address 2: Not reported
Contact Telephone: 2094644282
Mailing Name: Not reported
Mailing Address 1: 700 E MARKET ST
Mailing Address 2: Not reported
Mailing City: STOCKTON
Mailing State: CA
Mailing Zip: 952023105
Owner Fax: 0
Region Code: 1

HAZNET:

Name: RITEWAY CLEANERS

Map ID
Direction
Distance
Elevation

MAP FINDINGS

Site

Database(s)

EDR ID Number
EPA ID Number

RITEWAY CLEANERS (Continued)

1000225223

Address:	700 E MARKET ST
Address 2:	Not reported
City,State,Zip:	STOCKTON, CA 952023105
Contact:	MICHAEL HADDAD
Telephone:	2094644282
Mailing Name:	Not reported
Mailing Address:	700 E MARKET ST
Year:	2019
Gepaid:	CAD981642382
TSD EPA ID:	NED981723513
CA Waste Code:	741 - Liquids with halogenated organic compounds >= 1,000 Mg./L
Disposal Method:	H141 - Storage, Bulking, And/Or Transfer Off Site--No Treatment/Reovery (H010-H129) Or (H131-H135)
Tons:	0.15000
Year:	2018
Gepaid:	CAD981642382
TSD EPA ID:	NED981723513
CA Waste Code:	741 - Liquids with halogenated organic compounds >= 1,000 Mg./L
Disposal Method:	H040 - Incineration--Thermal Destruction Other Than Use As A Fuel
Tons:	0.05000
Year:	2016
Gepaid:	CAD981642382
TSD EPA ID:	NED981723513
CA Waste Code:	741 - Liquids with halogenated organic compounds >= 1,000 Mg./L
Disposal Method:	H040 - Incineration--Thermal Destruction Other Than Use As A Fuel
Tons:	0.05
Year:	2015
Gepaid:	CAD981642382
TSD EPA ID:	NED981723513
CA Waste Code:	741 - Liquids with halogenated organic compounds >= 1,000 Mg./L
Disposal Method:	H040 - Incineration--Thermal Destruction Other Than Use As A Fuel
Tons:	0.2
Year:	2015
Gepaid:	CAD981642382
TSD EPA ID:	NED981723513
CA Waste Code:	741 - Liquids with halogenated organic compounds >= 1,000 Mg./L
Disposal Method:	H141 - Storage, Bulking, And/Or Transfer Off Site--No Treatment/Reovery (H010-H129) Or (H131-H135)
Tons:	0.0375
Year:	2014
Gepaid:	CAD981642382
TSD EPA ID:	TXD077603371
CA Waste Code:	741 - Liquids with halogenated organic compounds >= 1,000 Mg./L
Disposal Method:	H141 - Storage, Bulking, And/Or Transfer Off Site--No Treatment/Reovery (H010-H129) Or (H131-H135)
Tons:	0.225
Year:	2013
Gepaid:	CAD981642382
TSD EPA ID:	TXD077603371
CA Waste Code:	741 - Liquids with halogenated organic compounds >= 1,000 Mg./L

Map ID
Direction
Distance
Elevation

MAP FINDINGS

Site

Database(s)

EDR ID Number
EPA ID Number

RITEWAY CLEANERS (Continued)

100025223

Disposal Method:	H141 - Storage, Bulking, And/Or Transfer Off Site--No Treatment/Reovery (H010-H129) Or (H131-H135)
Tons:	0.2125
Year:	2012
Gepaid:	CAD981642382
TSD EPA ID:	TXD077603371
CA Waste Code:	741 - Liquids with halogenated organic compounds >= 1,000 Mg./L
Disposal Method:	H141 - Storage, Bulking, And/Or Transfer Off Site--No Treatment/Reovery (H010-H129) Or (H131-H135)
Tons:	0.325
Year:	2011
Gepaid:	CAD981642382
TSD EPA ID:	TXD077603371
CA Waste Code:	741 - Liquids with halogenated organic compounds >= 1,000 Mg./L
Disposal Method:	H141 - Storage, Bulking, And/Or Transfer Off Site--No Treatment/Reovery (H010-H129) Or (H131-H135)
Tons:	0.2325
Year:	2010
Gepaid:	CAD981642382
TSD EPA ID:	CA0000084517
CA Waste Code:	741 - Liquids with halogenated organic compounds >= 1,000 Mg./L
Disposal Method:	H141 - Storage, Bulking, And/Or Transfer Off Site--No Treatment/Reovery (H010-H129) Or (H131-H135)
Tons:	0.28

[Click this hyperlink](#) while viewing on your computer to access 42 additional CA HAZNET: record(s) in the EDR Site Report.

Additional Info:

Year:	1998
Gen EPA ID:	CAD981642382
Shipment Date:	19981119
Creation Date:	3/15/1999 0:00:00
Receipt Date:	19981125
Manifest ID:	98829200
Trans EPA ID:	CAR000030841
Trans Name:	Not reported
Trans 2 EPA ID:	Not reported
Trans 2 Name:	Not reported
TSDF EPA ID:	CAD981397417
Trans Name:	Not reported
TSDF Alt EPA ID:	Not reported
TSDF Alt Name:	Not reported
Waste Code Description:	- Not reported
RCRA Code:	Not reported
Meth Code:	R01 - Recycler
Quantity Tons:	0
Waste Quantity:	0
Quantity Unit:	Not reported
Additional Code 1:	Not reported
Additional Code 2:	Not reported
Additional Code 3:	Not reported

Map ID
Direction
Distance
Elevation

MAP FINDINGS

Site

Database(s)

EDR ID Number
EPA ID Number

RITEWAY CLEANERS (Continued)

1000225223

Additional Code 4:	Not reported
Additional Code 5:	Not reported
Shipment Date:	19981119
Creation Date:	3/15/1999 0:00:00
Receipt Date:	19981125
Manifest ID:	98829200
Trans EPA ID:	CAR000030841
Trans Name:	Not reported
Trans 2 EPA ID:	Not reported
Trans 2 Name:	Not reported
TSDf EPA ID:	CAD981397417
Trans Name:	Not reported
TSDf Alt EPA ID:	Not reported
TSDf Alt Name:	Not reported
Waste Code Description:	211 - Halogenated solvents (chloroform, methyl chloride, perchloroethylene, etc.
RCRA Code:	F002
Meth Code:	R01 - Recycler
Quantity Tons:	0.1167
Waste Quantity:	28
Quantity Unit:	G
Additional Code 1:	Not reported
Additional Code 2:	Not reported
Additional Code 3:	Not reported
Additional Code 4:	Not reported
Additional Code 5:	Not reported
Shipment Date:	19980924
Creation Date:	1/21/1999 0:00:00
Receipt Date:	19981002
Manifest ID:	98442492
Trans EPA ID:	CAR000030841
Trans Name:	Not reported
Trans 2 EPA ID:	Not reported
Trans 2 Name:	Not reported
TSDf EPA ID:	CAD981397417
Trans Name:	Not reported
TSDf Alt EPA ID:	CAD981397417
TSDf Alt Name:	Not reported
Waste Code Description:	- Not reported
RCRA Code:	Not reported
Meth Code:	R01 - Recycler
Quantity Tons:	0
Waste Quantity:	0
Quantity Unit:	Not reported
Additional Code 1:	Not reported
Additional Code 2:	Not reported
Additional Code 3:	Not reported
Additional Code 4:	Not reported
Additional Code 5:	Not reported
Shipment Date:	19980924
Creation Date:	1/21/1999 0:00:00
Receipt Date:	19981002
Manifest ID:	98442492
Trans EPA ID:	CAR000030841

Map ID
Direction
Distance
Elevation

MAP FINDINGS

Site

Database(s)

EDR ID Number
EPA ID Number

RITEWAY CLEANERS (Continued)

100025223

Trans Name:	Not reported
Trans 2 EPA ID:	Not reported
Trans 2 Name:	Not reported
TSDf EPA ID:	CAD981397417
Trans Name:	Not reported
TSDf Alt EPA ID:	CAD981397417
TSDf Alt Name:	Not reported
Waste Code Description:	211 - Halogenated solvents (chloroform, methyl chloride, perchloroethylene, etc.
RCRA Code:	F002
Meth Code:	R01 - Recycler
Quantity Tons:	0.1042
Waste Quantity:	25
Quantity Unit:	G
Additional Code 1:	Not reported
Additional Code 2:	Not reported
Additional Code 3:	Not reported
Additional Code 4:	Not reported
Additional Code 5:	Not reported
Shipment Date:	19980807
Creation Date:	12/7/1998 0:00:00
Receipt Date:	19980813
Manifest ID:	98112699
Trans EPA ID:	CAR000030841
Trans Name:	Not reported
Trans 2 EPA ID:	Not reported
Trans 2 Name:	Not reported
TSDf EPA ID:	CAD981397417
Trans Name:	Not reported
TSDf Alt EPA ID:	CAD981397417
TSDf Alt Name:	Not reported
Waste Code Description:	211 - Halogenated solvents (chloroform, methyl chloride, perchloroethylene, etc.
RCRA Code:	F002
Meth Code:	R01 - Recycler
Quantity Tons:	0.1125
Waste Quantity:	27
Quantity Unit:	G
Additional Code 1:	Not reported
Additional Code 2:	Not reported
Additional Code 3:	Not reported
Additional Code 4:	Not reported
Additional Code 5:	Not reported
Shipment Date:	19980807
Creation Date:	12/7/1998 0:00:00
Receipt Date:	19980813
Manifest ID:	98112699
Trans EPA ID:	CAR000030841
Trans Name:	Not reported
Trans 2 EPA ID:	Not reported
Trans 2 Name:	Not reported
TSDf EPA ID:	CAD981397417
Trans Name:	Not reported
TSDf Alt EPA ID:	CAD981397417
TSDf Alt Name:	Not reported

Map ID
Direction
Distance
Elevation

MAP FINDINGS

Site

Database(s)

EDR ID Number
EPA ID Number

RITEWAY CLEANERS (Continued)

1000225223

Waste Code Description: - Not reported
RCRA Code: Not reported
Meth Code: R01 - Recycler
Quantity Tons: 0
Waste Quantity: 0
Quantity Unit: Not reported
Additional Code 1: Not reported
Additional Code 2: Not reported
Additional Code 3: Not reported
Additional Code 4: Not reported
Additional Code 5: Not reported

Shipment Date: 19980622
Creation Date: 11/19/1998 0:00:00
Receipt Date: 19980624
Manifest ID: 98112450
Trans EPA ID: CAR000030841
Trans Name: Not reported
Trans 2 EPA ID: Not reported
Trans 2 Name: Not reported
TSDf EPA ID: CAD981397417
Trans Name: Not reported
TSDf Alt EPA ID: Not reported
TSDf Alt Name: Not reported
Waste Code Description: - Not reported
RCRA Code: Not reported
Meth Code: R01 - Recycler
Quantity Tons: 0
Waste Quantity: 0
Quantity Unit: Not reported
Additional Code 1: Not reported
Additional Code 2: Not reported
Additional Code 3: Not reported
Additional Code 4: Not reported
Additional Code 5: Not reported

Shipment Date: 19980622
Creation Date: 11/19/1998 0:00:00
Receipt Date: 19980624
Manifest ID: 98112450
Trans EPA ID: CAR000030841
Trans Name: Not reported
Trans 2 EPA ID: Not reported
Trans 2 Name: Not reported
TSDf EPA ID: CAD981397417
Trans Name: Not reported
TSDf Alt EPA ID: Not reported
TSDf Alt Name: Not reported
Waste Code Description: 211 - Halogenated solvents (chloroform, methyl chloride, perchloroethylene, etc.)
RCRA Code: F002
Meth Code: R01 - Recycler
Quantity Tons: 0.0917
Waste Quantity: 22
Quantity Unit: G
Additional Code 1: Not reported
Additional Code 2: Not reported

Map ID
Direction
Distance
Elevation

MAP FINDINGS

Site

Database(s)

EDR ID Number
EPA ID Number

RITEWAY CLEANERS (Continued)

1000225223

Additional Code 3: Not reported
Additional Code 4: Not reported
Additional Code 5: Not reported

Shipment Date: 19980526
Creation Date: 9/15/1998 0:00:00
Receipt Date: 19980611
Manifest ID: 96881711
Trans EPA ID: CAR000030841
Trans Name: Not reported
Trans 2 EPA ID: Not reported
Trans 2 Name: Not reported
TSDf EPA ID: CAD981397417
Trans Name: Not reported
TSDf Alt EPA ID: CAD981397417
TSDf Alt Name: Not reported
Waste Code Description: - Not reported
RCRA Code: Not reported
Meth Code: R01 - Recycler
Quantity Tons: 0
Waste Quantity: 0
Quantity Unit: Not reported
Additional Code 1: Not reported
Additional Code 2: Not reported
Additional Code 3: Not reported
Additional Code 4: Not reported
Additional Code 5: Not reported

Shipment Date: 19980526
Creation Date: 9/15/1998 0:00:00
Receipt Date: 19980611
Manifest ID: 96881711
Trans EPA ID: CAR000030841
Trans Name: Not reported
Trans 2 EPA ID: Not reported
Trans 2 Name: Not reported
TSDf EPA ID: CAD981397417
Trans Name: Not reported
TSDf Alt EPA ID: CAD981397417
TSDf Alt Name: Not reported
Waste Code Description: 211 - Halogenated solvents (chloroform, methyl chloride, perchloroethylene, etc.
RCRA Code: F002
Meth Code: R01 - Recycler
Quantity Tons: 0.1042
Waste Quantity: 25
Quantity Unit: G
Additional Code 1: Not reported
Additional Code 2: Not reported
Additional Code 3: Not reported
Additional Code 4: Not reported
Additional Code 5: Not reported

Additional Info:
Year: 1999
Gen EPA ID: CAD981642382

Map ID
Direction
Distance
Elevation

MAP FINDINGS

Site

Database(s)

EDR ID Number
EPA ID Number

RITEWAY CLEANERS (Continued)

1000225223

Shipment Date: 19991124
Creation Date: 8/2/2000 0:00:00
Receipt Date: Not reported
Manifest ID: 99717439
Trans EPA ID: CAR000030841
Trans Name: Not reported
Trans 2 EPA ID: CAD063547996
Trans 2 Name: Not reported
TSDf EPA ID: CAD981397417
Trans Name: Not reported
TSDf Alt EPA ID: Not reported
TSDf Alt Name: Not reported
Waste Code Description: 211 - Halogenated solvents (chloroform, methyl chloride, perchloroethylene, etc.)

RCRA Code: F002
Meth Code: - Not reported
Quantity Tons: 0.1125
Waste Quantity: 27
Quantity Unit: G
Additional Code 1: Not reported
Additional Code 2: Not reported
Additional Code 3: Not reported
Additional Code 4: Not reported
Additional Code 5: Not reported

Shipment Date: 19991007
Creation Date: 5/1/2000 0:00:00
Receipt Date: 19991012
Manifest ID: 99309687
Trans EPA ID: CAR000030841
Trans Name: Not reported
Trans 2 EPA ID: CAD076548635
Trans 2 Name: Not reported
TSDf EPA ID: CAD981397417
Trans Name: Not reported
TSDf Alt EPA ID: Not reported
TSDf Alt Name: Not reported
Waste Code Description: - Not reported

RCRA Code: Not reported
Meth Code: R01 - Recycler
Quantity Tons: 0
Waste Quantity: 0
Quantity Unit: Not reported
Additional Code 1: Not reported
Additional Code 2: Not reported
Additional Code 3: Not reported
Additional Code 4: Not reported
Additional Code 5: Not reported

Shipment Date: 19991007
Creation Date: 5/1/2000 0:00:00
Receipt Date: 19991012
Manifest ID: 99309687
Trans EPA ID: CAR000030841
Trans Name: Not reported
Trans 2 EPA ID: CAD076548635
Trans 2 Name: Not reported

Map ID
Direction
Distance
Elevation

MAP FINDINGS

Site

Database(s)

EDR ID Number
EPA ID Number

RITEWAY CLEANERS (Continued)

1000225223

TSDF EPA ID:	CAD981397417
Trans Name:	Not reported
TSDF Alt EPA ID:	Not reported
TSDF Alt Name:	Not reported
Waste Code Description:	211 - Halogenated solvents (chloroform, methyl chloride, perchloroethylene, etc.
RCRA Code:	F002
Meth Code:	R01 - Recycler
Quantity Tons:	0.1084
Waste Quantity:	26
Quantity Unit:	G
Additional Code 1:	Not reported
Additional Code 2:	Not reported
Additional Code 3:	Not reported
Additional Code 4:	Not reported
Additional Code 5:	Not reported
Shipment Date:	19990820
Creation Date:	3/22/2000 0:00:00
Receipt Date:	19990913
Manifest ID:	99483744
Trans EPA ID:	CAR000030841
Trans Name:	Not reported
Trans 2 EPA ID:	Not reported
Trans 2 Name:	Not reported
TSDF EPA ID:	CAD981397417
Trans Name:	Not reported
TSDF Alt EPA ID:	Not reported
TSDF Alt Name:	Not reported
Waste Code Description:	- Not reported
RCRA Code:	Not reported
Meth Code:	R01 - Recycler
Quantity Tons:	0
Waste Quantity:	0
Quantity Unit:	Not reported
Additional Code 1:	Not reported
Additional Code 2:	Not reported
Additional Code 3:	Not reported
Additional Code 4:	Not reported
Additional Code 5:	Not reported
Shipment Date:	19990820
Creation Date:	3/22/2000 0:00:00
Receipt Date:	19990913
Manifest ID:	99483744
Trans EPA ID:	CAR000030841
Trans Name:	Not reported
Trans 2 EPA ID:	Not reported
Trans 2 Name:	Not reported
TSDF EPA ID:	CAD981397417
Trans Name:	Not reported
TSDF Alt EPA ID:	Not reported
TSDF Alt Name:	Not reported
Waste Code Description:	211 - Halogenated solvents (chloroform, methyl chloride, perchloroethylene, etc.
RCRA Code:	F002
Meth Code:	R01 - Recycler

Map ID
Direction
Distance
Elevation

MAP FINDINGS

Site

Database(s)

EDR ID Number
EPA ID Number

RITEWAY CLEANERS (Continued)

1000225223

Quantity Tons: 0.1125
Waste Quantity: 27
Quantity Unit: G
Additional Code 1: Not reported
Additional Code 2: Not reported
Additional Code 3: Not reported
Additional Code 4: Not reported
Additional Code 5: Not reported

Shipment Date: 19990720
Creation Date: 4/4/2000 0:00:00
Receipt Date: 19990728
Manifest ID: 99093574
Trans EPA ID: CAR000030841
Trans Name: Not reported
Trans 2 EPA ID: Not reported
Trans 2 Name: Not reported
TSDf EPA ID: CAD981397417
Trans Name: Not reported
TSDf Alt EPA ID: CAD981397417
TSDf Alt Name: Not reported
Waste Code Description: 211 - Halogenated solvents (chloroform, methyl chloride, perchloroethylene, etc.

RCRA Code: F002
Meth Code: R01 - Recycler
Quantity Tons: 0.1167
Waste Quantity: 28
Quantity Unit: G
Additional Code 1: Not reported
Additional Code 2: Not reported
Additional Code 3: Not reported
Additional Code 4: Not reported
Additional Code 5: Not reported

Shipment Date: 19990720
Creation Date: 4/4/2000 0:00:00
Receipt Date: 19990728
Manifest ID: 99093574
Trans EPA ID: CAR000030841
Trans Name: Not reported
Trans 2 EPA ID: Not reported
Trans 2 Name: Not reported
TSDf EPA ID: CAD981397417
Trans Name: Not reported
TSDf Alt EPA ID: CAD981397417
TSDf Alt Name: Not reported
Waste Code Description: - Not reported
RCRA Code: Not reported
Meth Code: R01 - Recycler
Quantity Tons: 0
Waste Quantity: 0
Quantity Unit: Not reported
Additional Code 1: Not reported
Additional Code 2: Not reported
Additional Code 3: Not reported
Additional Code 4: Not reported
Additional Code 5: Not reported

Map ID
Direction
Distance
Elevation

MAP FINDINGS

Site

Database(s)

EDR ID Number
EPA ID Number

RITEWAY CLEANERS (Continued)

1000225223

Shipment Date:	19990611
Creation Date:	11/22/1999 0:00:00
Receipt Date:	19990622
Manifest ID:	99093241
Trans EPA ID:	CAR000030841
Trans Name:	Not reported
Trans 2 EPA ID:	CAD063547996
Trans 2 Name:	Not reported
TSDf EPA ID:	CAD981397417
Trans Name:	Not reported
TSDf Alt EPA ID:	CAD981397417
TSDf Alt Name:	Not reported
Waste Code Description:	211 - Halogenated solvents (chloroform, methyl chloride, perchloroethylene, etc.
RCRA Code:	F002
Meth Code:	R01 - Recycler
Quantity Tons:	0.0917
Waste Quantity:	22
Quantity Unit:	G
Additional Code 1:	Not reported
Additional Code 2:	Not reported
Additional Code 3:	Not reported
Additional Code 4:	Not reported
Additional Code 5:	Not reported
Shipment Date:	19990611
Creation Date:	11/22/1999 0:00:00
Receipt Date:	19990622
Manifest ID:	99093241
Trans EPA ID:	CAR000030841
Trans Name:	Not reported
Trans 2 EPA ID:	CAD063547996
Trans 2 Name:	Not reported
TSDf EPA ID:	CAD981397417
Trans Name:	Not reported
TSDf Alt EPA ID:	CAD981397417
TSDf Alt Name:	Not reported
Waste Code Description:	- Not reported
RCRA Code:	Not reported
Meth Code:	R01 - Recycler
Quantity Tons:	0
Waste Quantity:	0
Quantity Unit:	Not reported
Additional Code 1:	Not reported
Additional Code 2:	Not reported
Additional Code 3:	Not reported
Additional Code 4:	Not reported
Additional Code 5:	Not reported
Shipment Date:	19990427
Creation Date:	9/1/1999 0:00:00
Receipt Date:	19990510
Manifest ID:	99297399
Trans EPA ID:	CAR000030841
Trans Name:	Not reported
Trans 2 EPA ID:	CAD076548635
Trans 2 Name:	Not reported

Map ID
Direction
Distance
Elevation

MAP FINDINGS

Site

Database(s)

EDR ID Number
EPA ID Number

RITEWAY CLEANERS (Continued)

1000225223

TSDF EPA ID: CAD981397417
Trans Name: Not reported
TSDF Alt EPA ID: Not reported
TSDF Alt Name: Not reported
Waste Code Description: - Not reported
RCRA Code: Not reported
Meth Code: R01 - Recycler
Quantity Tons: 0
Waste Quantity: 0
Quantity Unit: Not reported
Additional Code 1: Not reported
Additional Code 2: Not reported
Additional Code 3: Not reported
Additional Code 4: Not reported
Additional Code 5: Not reported

Additional Info:

Year: 1995
Gen EPA ID: CAD981642382

Shipment Date: 19951214
Creation Date: 7/26/1996 0:00:00
Receipt Date: 19951218
Manifest ID: 95813086
Trans EPA ID: ILD984908202
Trans Name: Not reported
Trans 2 EPA ID: ILD984908202
Trans 2 Name: Not reported
TSDF EPA ID: CAT000613950
Trans Name: Not reported
TSDF Alt EPA ID: Not reported
TSDF Alt Name: Not reported
Waste Code Description: 741 - Liquids with halogenated organic compounds > 1000 mg/l
RCRA Code: F002
Meth Code: H01 - Transfer Station
Quantity Tons: 0.195
Waste Quantity: 390
Quantity Unit: P
Additional Code 1: Not reported
Additional Code 2: Not reported
Additional Code 3: Not reported
Additional Code 4: Not reported
Additional Code 5: Not reported

Shipment Date: 19951116
Creation Date: 7/26/1996 0:00:00
Receipt Date: 19951120
Manifest ID: 95773413
Trans EPA ID: ILD984908202
Trans Name: Not reported
Trans 2 EPA ID: ILD984908202
Trans 2 Name: Not reported
TSDF EPA ID: CAT000613950
Trans Name: Not reported
TSDF Alt EPA ID: Not reported
TSDF Alt Name: Not reported
Waste Code Description: 741 - Liquids with halogenated organic compounds > 1000 mg/l

Map ID
Direction
Distance
Elevation

MAP FINDINGS

Site

Database(s)

EDR ID Number
EPA ID Number

RITEWAY CLEANERS (Continued)

1000225223

RCRA Code:	F002
Meth Code:	H01 - Transfer Station
Quantity Tons:	0.0975
Waste Quantity:	195
Quantity Unit:	P
Additional Code 1:	Not reported
Additional Code 2:	Not reported
Additional Code 3:	Not reported
Additional Code 4:	Not reported
Additional Code 5:	Not reported
Shipment Date:	19951018
Creation Date:	7/26/1996 0:00:00
Receipt Date:	19951023
Manifest ID:	95755069
Trans EPA ID:	ILD984908202
Trans Name:	Not reported
Trans 2 EPA ID:	ILD984908202
Trans 2 Name:	Not reported
TSDF EPA ID:	CAT000613950
Trans Name:	Not reported
TSDF Alt EPA ID:	Not reported
TSDF Alt Name:	Not reported
Waste Code Description:	741 - Liquids with halogenated organic compounds > 1000 mg/l
RCRA Code:	F002
Meth Code:	H01 - Transfer Station
Quantity Tons:	0.0975
Waste Quantity:	195
Quantity Unit:	P
Additional Code 1:	Not reported
Additional Code 2:	Not reported
Additional Code 3:	Not reported
Additional Code 4:	Not reported
Additional Code 5:	Not reported
Shipment Date:	19950822
Creation Date:	4/2/1996 0:00:00
Receipt Date:	19950828
Manifest ID:	95558515
Trans EPA ID:	ILD984908202
Trans Name:	Not reported
Trans 2 EPA ID:	ILD984908202
Trans 2 Name:	Not reported
TSDF EPA ID:	CAT000613950
Trans Name:	Not reported
TSDF Alt EPA ID:	CAT000613950
TSDF Alt Name:	Not reported
Waste Code Description:	741 - Liquids with halogenated organic compounds > 1000 mg/l
RCRA Code:	F002
Meth Code:	H01 - Transfer Station
Quantity Tons:	0.0975
Waste Quantity:	195
Quantity Unit:	P
Additional Code 1:	Not reported
Additional Code 2:	Not reported
Additional Code 3:	Not reported
Additional Code 4:	Not reported

Map ID
Direction
Distance
Elevation

MAP FINDINGS

Site

Database(s)

EDR ID Number
EPA ID Number

RITEWAY CLEANERS (Continued)

1000225223

Additional Code 5:	Not reported
Shipment Date:	19950726
Creation Date:	4/3/1996 0:00:00
Receipt Date:	19950731
Manifest ID:	95633803
Trans EPA ID:	ILD984908202
Trans Name:	Not reported
Trans 2 EPA ID:	ILD984908202
Trans 2 Name:	Not reported
TSDf EPA ID:	CAT000613950
Trans Name:	Not reported
TSDf Alt EPA ID:	CAT000613950
TSDf Alt Name:	Not reported
Waste Code Description:	741 - Liquids with halogenated organic compounds > 1000 mg/l
RCRA Code:	F002
Meth Code:	H01 - Transfer Station
Quantity Tons:	0.195
Waste Quantity:	390
Quantity Unit:	P
Additional Code 1:	Not reported
Additional Code 2:	Not reported
Additional Code 3:	Not reported
Additional Code 4:	Not reported
Additional Code 5:	Not reported
Shipment Date:	19950628
Creation Date:	4/2/1996 0:00:00
Receipt Date:	19950705
Manifest ID:	95430964
Trans EPA ID:	ILD984908202
Trans Name:	Not reported
Trans 2 EPA ID:	ILD984908202
Trans 2 Name:	Not reported
TSDf EPA ID:	CAT000613950
Trans Name:	Not reported
TSDf Alt EPA ID:	CAT000613950
TSDf Alt Name:	Not reported
Waste Code Description:	741 - Liquids with halogenated organic compounds > 1000 mg/l
RCRA Code:	F002
Meth Code:	H01 - Transfer Station
Quantity Tons:	0.195
Waste Quantity:	390
Quantity Unit:	P
Additional Code 1:	Not reported
Additional Code 2:	Not reported
Additional Code 3:	Not reported
Additional Code 4:	Not reported
Additional Code 5:	Not reported
Shipment Date:	19950504
Creation Date:	4/2/1996 0:00:00
Receipt Date:	19950505
Manifest ID:	95518103
Trans EPA ID:	ILD984908202
Trans Name:	Not reported
Trans 2 EPA ID:	ILD984908202

Map ID
Direction
Distance
Elevation

MAP FINDINGS

Site

Database(s)

EDR ID Number
EPA ID Number

RITEWAY CLEANERS (Continued)

1000225223

Trans 2 Name: Not reported
TSDF EPA ID: CAT000613950
Trans Name: Not reported
TSDF Alt EPA ID: CAT000613950
TSDF Alt Name: Not reported
Waste Code Description: 741 - Liquids with halogenated organic compounds > 1000 mg/l
RCRA Code: F002
Meth Code: H01 - Transfer Station
Quantity Tons: 0.0975
Waste Quantity: 195
Quantity Unit: P
Additional Code 1: Not reported
Additional Code 2: Not reported
Additional Code 3: Not reported
Additional Code 4: Not reported
Additional Code 5: Not reported

Shipment Date: 19950407
Creation Date: 3/29/1996 0:00:00
Receipt Date: 19950411
Manifest ID: 95095106
Trans EPA ID: ILD984908202
Trans Name: Not reported
Trans 2 EPA ID: ILD984908202
Trans 2 Name: Not reported
TSDF EPA ID: CAT000613950
Trans Name: Not reported
TSDF Alt EPA ID: CAT000613950
TSDF Alt Name: Not reported
Waste Code Description: 741 - Liquids with halogenated organic compounds > 1000 mg/l
RCRA Code: F002
Meth Code: H01 - Transfer Station
Quantity Tons: 0.2925
Waste Quantity: 585
Quantity Unit: P
Additional Code 1: Not reported
Additional Code 2: Not reported
Additional Code 3: Not reported
Additional Code 4: Not reported
Additional Code 5: Not reported

Shipment Date: 19950308
Creation Date: 3/29/1996 0:00:00
Receipt Date: 19950309
Manifest ID: 95094142
Trans EPA ID: ILD984908202
Trans Name: Not reported
Trans 2 EPA ID: ILD984908202
Trans 2 Name: Not reported
TSDF EPA ID: CAT000613950
Trans Name: Not reported
TSDF Alt EPA ID: CAT000613950
TSDF Alt Name: Not reported
Waste Code Description: 741 - Liquids with halogenated organic compounds > 1000 mg/l
RCRA Code: F002
Meth Code: H01 - Transfer Station
Quantity Tons: 0.0975

Map ID
Direction
Distance
Elevation

MAP FINDINGS

Site

Database(s)

EDR ID Number
EPA ID Number

RITEWAY CLEANERS (Continued)

1000225223

Waste Quantity: 195
Quantity Unit: P
Additional Code 1: Not reported
Additional Code 2: Not reported
Additional Code 3: Not reported
Additional Code 4: Not reported
Additional Code 5: Not reported

Shipment Date: 19950210
Creation Date: 3/29/1996 0:00:00
Receipt Date: 19950214
Manifest ID: 95050490
Trans EPA ID: ILD984908202
Trans Name: Not reported
Trans 2 EPA ID: ILD984908202
Trans 2 Name: Not reported
TSDf EPA ID: CAT000613950
Trans Name: Not reported
TSDf Alt EPA ID: CAT000613950
TSDf Alt Name: Not reported
Waste Code Description: 741 - Liquids with halogenated organic compounds > 1000 mg/l
RCRA Code: F002
Meth Code: H01 - Transfer Station
Quantity Tons: 0.0975
Waste Quantity: 195
Quantity Unit: P
Additional Code 1: Not reported
Additional Code 2: Not reported
Additional Code 3: Not reported
Additional Code 4: Not reported
Additional Code 5: Not reported

Additional Info:

Year: 2004
Gen EPA ID: CAD981642382

Shipment Date: 20041208
Creation Date: 3/13/2007 18:30:42
Receipt Date: 20041213
Manifest ID: 24114500
Trans EPA ID: TXR000050930
Trans Name: SAFETY-KLEEN SYSTEMS INC
Trans 2 EPA ID: Not reported
Trans 2 Name: Not reported
TSDf EPA ID: CA0000084517
Trans Name: SAFETY-KLEEN SYSTEMS INC
TSDf Alt EPA ID: CA0000084517
TSDf Alt Name: Not reported
Waste Code Description: 741 - Liquids with halogenated organic compounds > 1000 mg/l
RCRA Code: F002
Meth Code: H01 - Transfer Station
Quantity Tons: 0.18
Waste Quantity: 360
Quantity Unit: P
Additional Code 1: Not reported
Additional Code 2: Not reported
Additional Code 3: Not reported

Map ID
Direction
Distance
Elevation

MAP FINDINGS

Site

Database(s)

EDR ID Number
EPA ID Number

RITEWAY CLEANERS (Continued)

1000225223

Additional Code 4:	Not reported
Additional Code 5:	Not reported
Shipment Date:	20041018
Creation Date:	12/31/2004 18:31:40
Receipt Date:	20041025
Manifest ID:	23703732
Trans EPA ID:	TXR000050930
Trans Name:	SAFETY-KLEEN SYSTEMS INC
Trans 2 EPA ID:	Not reported
Trans 2 Name:	Not reported
TSDF EPA ID:	CA0000084517
Trans Name:	SAFETY-KLEEN SYSTEMS INC
TSDF Alt EPA ID:	CA0000084517
TSDF Alt Name:	Not reported
Waste Code Description:	741 - Liquids with halogenated organic compounds > 1000 mg/l
RCRA Code:	F002
Meth Code:	H01 - Transfer Station
Quantity Tons:	0.2775
Waste Quantity:	555
Quantity Unit:	P
Additional Code 1:	Not reported
Additional Code 2:	Not reported
Additional Code 3:	Not reported
Additional Code 4:	Not reported
Additional Code 5:	Not reported
Shipment Date:	20040820
Creation Date:	12/28/2004 14:46:39
Receipt Date:	20040826
Manifest ID:	23694852
Trans EPA ID:	TXR000050930
Trans Name:	SAFETY-KLEEN SYSTEMS INC
Trans 2 EPA ID:	Not reported
Trans 2 Name:	Not reported
TSDF EPA ID:	CA0000084517
Trans Name:	SAFETY-KLEEN SYSTEMS INC
TSDF Alt EPA ID:	CA0000084517
TSDF Alt Name:	Not reported
Waste Code Description:	741 - Liquids with halogenated organic compounds > 1000 mg/l
RCRA Code:	F002
Meth Code:	H01 - Transfer Station
Quantity Tons:	0.185
Waste Quantity:	370
Quantity Unit:	P
Additional Code 1:	Not reported
Additional Code 2:	Not reported
Additional Code 3:	Not reported
Additional Code 4:	Not reported
Additional Code 5:	Not reported
Shipment Date:	20040723
Creation Date:	11/5/2004 18:32:00
Receipt Date:	20040802
Manifest ID:	23509633
Trans EPA ID:	TXR000050930
Trans Name:	SAFETY-KLEEN SYSTEMS INC

Map ID
Direction
Distance
Elevation

MAP FINDINGS

Site

Database(s)

EDR ID Number
EPA ID Number

RITEWAY CLEANERS (Continued)

100025223

Trans 2 EPA ID: Not reported
Trans 2 Name: Not reported
TSDf EPA ID: CA0000084517
Trans Name: SAFETY-KLEEN SYSTEMS INC
TSDf Alt EPA ID: CA0000084517
TSDf Alt Name: Not reported
Waste Code Description: 741 - Liquids with halogenated organic compounds > 1000 mg/l
RCRA Code: F002
Meth Code: H01 - Transfer Station
Quantity Tons: 0.185
Waste Quantity: 370
Quantity Unit: P
Additional Code 1: Not reported
Additional Code 2: Not reported
Additional Code 3: Not reported
Additional Code 4: Not reported
Additional Code 5: Not reported

Shipment Date: 20040526
Creation Date: 10/29/2004 7:40:51
Receipt Date: 20040601
Manifest ID: 23506742
Trans EPA ID: TXR000050930
Trans Name: SAFETY-KLEEN SYSTEMS INC
Trans 2 EPA ID: Not reported
Trans 2 Name: Not reported
TSDf EPA ID: CA0000084517
Trans Name: SAFETY-KLEEN SYSTEMS INC
TSDf Alt EPA ID: CA0000084517
TSDf Alt Name: Not reported
Waste Code Description: 741 - Liquids with halogenated organic compounds > 1000 mg/l
RCRA Code: F002
Meth Code: H01 - Transfer Station
Quantity Tons: 0.185
Waste Quantity: 370
Quantity Unit: P
Additional Code 1: Not reported
Additional Code 2: Not reported
Additional Code 3: Not reported
Additional Code 4: Not reported
Additional Code 5: Not reported

Shipment Date: 20040429
Creation Date: 10/14/2004 15:19:37
Receipt Date: 20040507
Manifest ID: 23468793
Trans EPA ID: TXR000050930
Trans Name: SAFETY-KLEEN SYSTEMS INC
Trans 2 EPA ID: Not reported
Trans 2 Name: Not reported
TSDf EPA ID: CA0000084517
Trans Name: SAFETY-KLEEN SYSTEMS INC
TSDf Alt EPA ID: CA0000084517
TSDf Alt Name: Not reported
Waste Code Description: 741 - Liquids with halogenated organic compounds > 1000 mg/l
RCRA Code: F002
Meth Code: H01 - Transfer Station

Map ID
Direction
Distance
Elevation

MAP FINDINGS

Site

Database(s)

EDR ID Number
EPA ID Number

RITEWAY CLEANERS (Continued)

1000225223

Quantity Tons:	0.185
Waste Quantity:	370
Quantity Unit:	P
Additional Code 1:	Not reported
Additional Code 2:	Not reported
Additional Code 3:	Not reported
Additional Code 4:	Not reported
Additional Code 5:	Not reported
Shipment Date:	20040409
Creation Date:	10/14/2004 15:19:37
Receipt Date:	20040414
Manifest ID:	23023954
Trans EPA ID:	TXR000050930
Trans Name:	SAFETY-KLEEN SYSTEMS INC
Trans 2 EPA ID:	Not reported
Trans 2 Name:	Not reported
TSDF EPA ID:	CA0000084517
Trans Name:	SAFETY-KLEEN SYSTEMS INC
TSDF Alt EPA ID:	CA0000084517
TSDF Alt Name:	Not reported
Waste Code Description:	741 - Liquids with halogenated organic compounds > 1000 mg/l
RCRA Code:	F002
Meth Code:	H01 - Transfer Station
Quantity Tons:	0.115
Waste Quantity:	230
Quantity Unit:	P
Additional Code 1:	Not reported
Additional Code 2:	Not reported
Additional Code 3:	Not reported
Additional Code 4:	Not reported
Additional Code 5:	Not reported
Shipment Date:	20040217
Creation Date:	9/10/2004 9:51:11
Receipt Date:	20040225
Manifest ID:	23020802
Trans EPA ID:	TXR000050930
Trans Name:	SAFETY-KLEEN SYSTEMS INC
Trans 2 EPA ID:	Not reported
Trans 2 Name:	Not reported
TSDF EPA ID:	CA0000084517
Trans Name:	SAFETY-KLEEN SYSTEMS INC
TSDF Alt EPA ID:	CA0000084517
TSDF Alt Name:	Not reported
Waste Code Description:	741 - Liquids with halogenated organic compounds > 1000 mg/l
RCRA Code:	F002
Meth Code:	H01 - Transfer Station
Quantity Tons:	0.0725
Waste Quantity:	145
Quantity Unit:	P
Additional Code 1:	Not reported
Additional Code 2:	Not reported
Additional Code 3:	Not reported
Additional Code 4:	Not reported
Additional Code 5:	Not reported

Map ID
Direction
Distance
Elevation

MAP FINDINGS

Site

Database(s)

EDR ID Number
EPA ID Number

RITEWAY CLEANERS (Continued)

1000225223

Shipment Date: 20040217
Creation Date: 9/10/2004 9:51:11
Receipt Date: 20040225
Manifest ID: 23020802
Trans EPA ID: TXR000050930
Trans Name: SAFETY-KLEEN SYSTEMS INC
Trans 2 EPA ID: Not reported
Trans 2 Name: Not reported
TSDf EPA ID: CA0000084517
Trans Name: SAFETY-KLEEN SYSTEMS INC
TSDf Alt EPA ID: CA0000084517
TSDf Alt Name: Not reported
Waste Code Description: 741 - Liquids with halogenated organic compounds > 1000 mg/l
RCRA Code: F002
Meth Code: H01 - Transfer Station
Quantity Tons: 0.17
Waste Quantity: 340
Quantity Unit: P
Additional Code 1: Not reported
Additional Code 2: Not reported
Additional Code 3: Not reported
Additional Code 4: Not reported
Additional Code 5: Not reported

Shipment Date: 20040108
Creation Date: 8/19/2004 11:23:00
Receipt Date: 20040119
Manifest ID: 22964750
Trans EPA ID: TXR000050930
Trans Name: SAFETY-KLEEN SYSTEMS INC
Trans 2 EPA ID: Not reported
Trans 2 Name: Not reported
TSDf EPA ID: CA0000084517
Trans Name: SAFETY-KLEEN SYSTEMS INC
TSDf Alt EPA ID: CA0000084517
TSDf Alt Name: Not reported
Waste Code Description: 741 - Liquids with halogenated organic compounds > 1000 mg/l
RCRA Code: F002
Meth Code: H01 - Transfer Station
Quantity Tons: 0.175
Waste Quantity: 350
Quantity Unit: P
Additional Code 1: Not reported
Additional Code 2: Not reported
Additional Code 3: Not reported
Additional Code 4: Not reported
Additional Code 5: Not reported

Additional Info:

Year: 2000
Gen EPA ID: CAD981642382

Shipment Date: 20001228
Creation Date: 3/22/2001 0:00:00
Receipt Date: 20010104
Manifest ID: 20541394
Trans EPA ID: SCR000075150

Map ID
Direction
Distance
Elevation

MAP FINDINGS

Site

Database(s)

EDR ID Number
EPA ID Number

RITEWAY CLEANERS (Continued)

100025223

Trans Name: Not reported
Trans 2 EPA ID: SCR000074591
Trans 2 Name: Not reported
TSDf EPA ID: CA0000084517
Trans Name: Not reported
TSDf Alt EPA ID: CA0000084517
TSDf Alt Name: Not reported
Waste Code Description: 741 - Liquids with halogenated organic compounds > 1000 mg/l
RCRA Code: F002
Meth Code: H01 - Transfer Station
Quantity Tons: 0.25
Waste Quantity: 500
Quantity Unit: P
Additional Code 1: Not reported
Additional Code 2: Not reported
Additional Code 3: Not reported
Additional Code 4: Not reported
Additional Code 5: Not reported

Shipment Date: 20001006
Creation Date: 1/12/2001 0:00:00
Receipt Date: 20001113
Manifest ID: 20504558
Trans EPA ID: CAD983657719
Trans Name: Not reported
Trans 2 EPA ID: Not reported
Trans 2 Name: Not reported
TSDf EPA ID: CAD008302903
Trans Name: Not reported
TSDf Alt EPA ID: CAD008302903
TSDf Alt Name: Not reported
Waste Code Description: 211 - Halogenated solvents (chloroform, methyl chloride, perchloroethylene, etc.)
RCRA Code: F002
Meth Code: R01 - Recycler
Quantity Tons: 0.1125
Waste Quantity: 27
Quantity Unit: G
Additional Code 1: Not reported
Additional Code 2: Not reported
Additional Code 3: Not reported
Additional Code 4: Not reported
Additional Code 5: Not reported

Shipment Date: 20001006
Creation Date: 1/12/2001 0:00:00
Receipt Date: 20001113
Manifest ID: 20504558
Trans EPA ID: CAD983657719
Trans Name: Not reported
Trans 2 EPA ID: Not reported
Trans 2 Name: Not reported
TSDf EPA ID: CAD008302903
Trans Name: Not reported
TSDf Alt EPA ID: CAD008302903
TSDf Alt Name: Not reported
Waste Code Description: 211 - Halogenated solvents (chloroform, methyl chloride,

Map ID
Direction
Distance
Elevation

MAP FINDINGS

Site

Database(s)

EDR ID Number
EPA ID Number

RITEWAY CLEANERS (Continued)

1000225223

RCRA Code:	perchloroethylene, etc. F002
Meth Code:	- Not reported
Quantity Tons:	0
Waste Quantity:	0
Quantity Unit:	P
Additional Code 1:	Not reported
Additional Code 2:	Not reported
Additional Code 3:	Not reported
Additional Code 4:	Not reported
Additional Code 5:	Not reported
Shipment Date:	20000822
Creation Date:	9/25/2000 0:00:00
Receipt Date:	Not reported
Manifest ID:	20150719
Trans EPA ID:	CAL000072733
Trans Name:	Not reported
Trans 2 EPA ID:	Not reported
Trans 2 Name:	Not reported
TSDf EPA ID:	CAD981397417
Trans Name:	Not reported
TSDf Alt EPA ID:	Not reported
TSDf Alt Name:	Not reported
Waste Code Description:	211 - Halogenated solvents (chloroform, methyl chloride, perchloroethylene, etc.)
RCRA Code:	F002
Meth Code:	- Not reported
Quantity Tons:	0
Waste Quantity:	0
Quantity Unit:	P
Additional Code 1:	Not reported
Additional Code 2:	Not reported
Additional Code 3:	Not reported
Additional Code 4:	Not reported
Additional Code 5:	Not reported
Shipment Date:	20000822
Creation Date:	9/25/2000 0:00:00
Receipt Date:	Not reported
Manifest ID:	20150719
Trans EPA ID:	CAL000072733
Trans Name:	Not reported
Trans 2 EPA ID:	Not reported
Trans 2 Name:	Not reported
TSDf EPA ID:	CAD981397417
Trans Name:	Not reported
TSDf Alt EPA ID:	Not reported
TSDf Alt Name:	Not reported
Waste Code Description:	211 - Halogenated solvents (chloroform, methyl chloride, perchloroethylene, etc.)
RCRA Code:	F002
Meth Code:	- Not reported
Quantity Tons:	0.1793
Waste Quantity:	43
Quantity Unit:	G
Additional Code 1:	Not reported

Map ID
Direction
Distance
Elevation

MAP FINDINGS

Site

Database(s)

EDR ID Number
EPA ID Number

RITEWAY CLEANERS (Continued)

1000225223

Additional Code 2:	Not reported
Additional Code 3:	Not reported
Additional Code 4:	Not reported
Additional Code 5:	Not reported
Shipment Date:	20000118
Creation Date:	8/9/2000 0:00:00
Receipt Date:	20000207
Manifest ID:	99704971
Trans EPA ID:	CAR000030841
Trans Name:	Not reported
Trans 2 EPA ID:	CAD076548635
Trans 2 Name:	Not reported
TSDf EPA ID:	CAD981397417
Trans Name:	Not reported
TSDf Alt EPA ID:	CAD981397417
TSDf Alt Name:	Not reported
Waste Code Description:	211 - Halogenated solvents (chloroform, methyl chloride, perchloroethylene, etc.
RCRA Code:	F002
Meth Code:	R01 - Recycler
Quantity Tons:	0
Waste Quantity:	0
Quantity Unit:	P
Additional Code 1:	Not reported
Additional Code 2:	Not reported
Additional Code 3:	Not reported
Additional Code 4:	Not reported
Additional Code 5:	Not reported
Shipment Date:	20000118
Creation Date:	8/9/2000 0:00:00
Receipt Date:	20000207
Manifest ID:	99704971
Trans EPA ID:	CAR000030841
Trans Name:	Not reported
Trans 2 EPA ID:	CAD076548635
Trans 2 Name:	Not reported
TSDf EPA ID:	CAD981397417
Trans Name:	Not reported
TSDf Alt EPA ID:	CAD981397417
TSDf Alt Name:	Not reported
Waste Code Description:	211 - Halogenated solvents (chloroform, methyl chloride, perchloroethylene, etc.
RCRA Code:	F002
Meth Code:	R01 - Recycler
Quantity Tons:	0.2335
Waste Quantity:	56
Quantity Unit:	G
Additional Code 1:	Not reported
Additional Code 2:	Not reported
Additional Code 3:	Not reported
Additional Code 4:	Not reported
Additional Code 5:	Not reported
Additional Info:	
Year:	2007

Map ID
Direction
Distance
Elevation

MAP FINDINGS

Site

Database(s)

EDR ID Number
EPA ID Number

RITEWAY CLEANERS (Continued)

1000225223

Gen EPA ID: CAD981642382

Shipment Date: 20071219
Creation Date: 3/6/2008 18:30:06
Receipt Date: 20071220
Manifest ID: 000940469SKS
Trans EPA ID: TXR000050930
Trans Name: SAFETY-KLEEN SYSTEMS INC
Trans 2 EPA ID: Not reported
Trans 2 Name: Not reported
TSDf EPA ID: CA0000084517
Trans Name: SAFETY-KLEEN SYSTEMS INC
TSDf Alt EPA ID: Not reported
TSDf Alt Name: Not reported
Waste Code Description: 741 - Liquids with halogenated organic compounds > 1000 mg/l
RCRA Code: F002
Meth Code: H141 - Storage, Bulking, And/Or Transfer Off Site--No Treatment/Reovery (H010-H129) Or (H131-H135)

Quantity Tons: 0.125
Waste Quantity: 250
Quantity Unit: P
Additional Code 1: D040
Additional Code 2: D039
Additional Code 3: D007
Additional Code 4: Not reported
Additional Code 5: Not reported

Shipment Date: 20071129
Creation Date: 2/29/2008 18:30:52
Receipt Date: 20071204
Manifest ID: 000829539SKS
Trans EPA ID: TXR000050930
Trans Name: SAFETY-KLEEN SYSTEMS INC
Trans 2 EPA ID: Not reported
Trans 2 Name: Not reported
TSDf EPA ID: CA0000084517
Trans Name: SAFETY-KLEEN SYSTEMS INC
TSDf Alt EPA ID: Not reported
TSDf Alt Name: Not reported
Waste Code Description: 741 - Liquids with halogenated organic compounds > 1000 mg/l
RCRA Code: F002
Meth Code: H141 - Storage, Bulking, And/Or Transfer Off Site--No Treatment/Reovery (H010-H129) Or (H131-H135)

Quantity Tons: 0.125
Waste Quantity: 250
Quantity Unit: P
Additional Code 1: D040
Additional Code 2: D039
Additional Code 3: D007
Additional Code 4: Not reported
Additional Code 5: Not reported

Shipment Date: 20071031
Creation Date: 1/8/2008 18:30:43
Receipt Date: 20071102
Manifest ID: 000683990SKS
Trans EPA ID: TXR000050930

Map ID
Direction
Distance
Elevation

MAP FINDINGS

Site

Database(s)

EDR ID Number
EPA ID Number

RITEWAY CLEANERS (Continued)

1000225223

Trans Name:	SAFETY-KLEEN SYSTEMS INC
Trans 2 EPA ID:	Not reported
Trans 2 Name:	Not reported
TSDf EPA ID:	CA0000084517
Trans Name:	SAFETY-KLEEN SYSTEMS INC 000760
TSDf Alt EPA ID:	Not reported
TSDf Alt Name:	Not reported
Waste Code Description:	741 - Liquids with halogenated organic compounds > 1000 mg/l
RCRA Code:	F002
Meth Code:	H141 - Storage, Bulking, And/Or Transfer Off Site--No Treatment/Reovery (H010-H129) Or (H131-H135)
Quantity Tons:	0.125
Waste Quantity:	250
Quantity Unit:	P
Additional Code 1:	D040
Additional Code 2:	D039
Additional Code 3:	D007
Additional Code 4:	Not reported
Additional Code 5:	Not reported
Shipment Date:	20070905
Creation Date:	11/6/2007 18:30:22
Receipt Date:	20070911
Manifest ID:	000858376SKS
Trans EPA ID:	TXR000050930
Trans Name:	SAFETY-KLEEN SYSTEMS INC
Trans 2 EPA ID:	Not reported
Trans 2 Name:	Not reported
TSDf EPA ID:	CA0000084517
Trans Name:	SAFETY-KLEEN SYSTEMS INC
TSDf Alt EPA ID:	Not reported
TSDf Alt Name:	Not reported
Waste Code Description:	741 - Liquids with halogenated organic compounds > 1000 mg/l
RCRA Code:	F002
Meth Code:	H141 - Storage, Bulking, And/Or Transfer Off Site--No Treatment/Reovery (H010-H129) Or (H131-H135)
Quantity Tons:	0.125
Waste Quantity:	250
Quantity Unit:	P
Additional Code 1:	D040
Additional Code 2:	D039
Additional Code 3:	D007
Additional Code 4:	Not reported
Additional Code 5:	Not reported
Shipment Date:	20070730
Creation Date:	2/5/2008 18:30:19
Receipt Date:	20070803
Manifest ID:	000283590SKS
Trans EPA ID:	TXR000050930
Trans Name:	SAFETY-KLEEN SYSTEMS INC
Trans 2 EPA ID:	Not reported
Trans 2 Name:	Not reported
TSDf EPA ID:	CA0000084517
Trans Name:	SAFETY-KLEEN SYSTEMS INC
TSDf Alt EPA ID:	Not reported
TSDf Alt Name:	Not reported

Map ID
Direction
Distance
Elevation

MAP FINDINGS

Site

Database(s)

EDR ID Number
EPA ID Number

RITEWAY CLEANERS (Continued)

100025223

Waste Code Description: 741 - Liquids with halogenated organic compounds > 1000 mg/l
RCRA Code: F002
Meth Code: H141 - Storage, Bulking, And/Or Transfer Off Site--No Treatment/Reovery (H010-H129) Or (H131-H135)

Quantity Tons: 0.125
Waste Quantity: 250
Quantity Unit: P
Additional Code 1: D040
Additional Code 2: D039
Additional Code 3: D007
Additional Code 4: Not reported
Additional Code 5: Not reported

Shipment Date: 20070612
Creation Date: 10/23/2007 18:30:29
Receipt Date: 20070614
Manifest ID: 000334322SKS
Trans EPA ID: TXR000050930
Trans Name: SAFETY-KLEEN SYSTEMS INC
Trans 2 EPA ID: Not reported
Trans 2 Name: Not reported
TSDf EPA ID: CA0000084517
Trans Name: SAFETY-KLEEN SYSTEMS INC
TSDf Alt EPA ID: Not reported
TSDf Alt Name: Not reported
Waste Code Description: 741 - Liquids with halogenated organic compounds > 1000 mg/l
RCRA Code: F002
Meth Code: H141 - Storage, Bulking, And/Or Transfer Off Site--No Treatment/Reovery (H010-H129) Or (H131-H135)

Quantity Tons: 0.085
Waste Quantity: 170
Quantity Unit: P
Additional Code 1: D040
Additional Code 2: D039
Additional Code 3: D007
Additional Code 4: Not reported
Additional Code 5: Not reported

Shipment Date: 20070612
Creation Date: 10/23/2007 18:30:29
Receipt Date: 20070614
Manifest ID: 000334322SKS
Trans EPA ID: TXR000050930
Trans Name: SAFETY-KLEEN SYSTEMS INC
Trans 2 EPA ID: Not reported
Trans 2 Name: Not reported
TSDf EPA ID: CA0000084517
Trans Name: SAFETY-KLEEN SYSTEMS INC
TSDf Alt EPA ID: Not reported
TSDf Alt Name: Not reported
Waste Code Description: 741 - Liquids with halogenated organic compounds > 1000 mg/l
RCRA Code: F002
Meth Code: H141 - Storage, Bulking, And/Or Transfer Off Site--No Treatment/Reovery (H010-H129) Or (H131-H135)

Quantity Tons: 0.085
Waste Quantity: 170
Quantity Unit: P

Map ID
Direction
Distance
Elevation

MAP FINDINGS

Site

Database(s)

EDR ID Number
EPA ID Number

RITEWAY CLEANERS (Continued)

1000225223

Additional Code 1:	D040
Additional Code 2:	D039
Additional Code 3:	D007
Additional Code 4:	Not reported
Additional Code 5:	Not reported
Shipment Date:	20070508
Creation Date:	10/10/2007 18:30:24
Receipt Date:	20070511
Manifest ID:	000314623SKS
Trans EPA ID:	TXR000050930
Trans Name:	SAFETY-KLEEN SYSTEMS INC
Trans 2 EPA ID:	Not reported
Trans 2 Name:	Not reported
TSDf EPA ID:	CA0000084517
Trans Name:	SAFETY-KLEEN SYSTEMS INC
TSDf Alt EPA ID:	Not reported
TSDf Alt Name:	Not reported
Waste Code Description:	741 - Liquids with halogenated organic compounds > 1000 mg/l
RCRA Code:	F002
Meth Code:	H141 - Storage, Bulking, And/Or Transfer Off Site--No Treatment/Reovery (H010-H129) Or (H131-H135)
Quantity Tons:	0.15
Waste Quantity:	300
Quantity Unit:	P
Additional Code 1:	D040
Additional Code 2:	D039
Additional Code 3:	D007
Additional Code 4:	Not reported
Additional Code 5:	Not reported
Shipment Date:	20070508
Creation Date:	10/10/2007 18:30:24
Receipt Date:	20070511
Manifest ID:	000314623SKS
Trans EPA ID:	TXR000050930
Trans Name:	SAFETY-KLEEN SYSTEMS INC
Trans 2 EPA ID:	Not reported
Trans 2 Name:	Not reported
TSDf EPA ID:	CA0000084517
Trans Name:	SAFETY-KLEEN SYSTEMS INC
TSDf Alt EPA ID:	Not reported
TSDf Alt Name:	Not reported
Waste Code Description:	741 - Liquids with halogenated organic compounds > 1000 mg/l
RCRA Code:	F002
Meth Code:	H141 - Storage, Bulking, And/Or Transfer Off Site--No Treatment/Reovery (H010-H129) Or (H131-H135)
Quantity Tons:	0.075
Waste Quantity:	150
Quantity Unit:	P
Additional Code 1:	D040
Additional Code 2:	D039
Additional Code 3:	D007
Additional Code 4:	Not reported
Additional Code 5:	Not reported
Shipment Date:	20070321

Map ID
Direction
Distance
Elevation

MAP FINDINGS

Site

Database(s)

EDR ID Number
EPA ID Number

RITEWAY CLEANERS (Continued)

1000225223

Creation Date: 8/11/2007 18:30:13
Receipt Date: 20070323
Manifest ID: 000240523SKS
Trans EPA ID: TXR000050930
Trans Name: SAFETY-KLEEN SYSTEMS INC
Trans 2 EPA ID: Not reported
Trans 2 Name: Not reported
TSDf EPA ID: CA0000084517
Trans Name: SAFETY-KLEEN SYSTEMS INC
TSDf Alt EPA ID: Not reported
TSDf Alt Name: Not reported
Waste Code Description: 741 - Liquids with halogenated organic compounds > 1000 mg/l
RCRA Code: F002
Meth Code: H141 - Storage, Bulking, And/Or Transfer Off Site--No Treatment/Reovery (H010-H129) Or (H131-H135)

Quantity Tons: 0.1
Waste Quantity: 200
Quantity Unit: P
Additional Code 1: D040
Additional Code 2: D039
Additional Code 3: D007
Additional Code 4: Not reported
Additional Code 5: Not reported

Additional Info:

Year: 2002
Gen EPA ID: CAD981642382

Shipment Date: 20021212
Creation Date: 3/31/2003 18:31:15
Receipt Date: 20021223
Manifest ID: 22196546
Trans EPA ID: SCR000075150
Trans Name: Not reported
Trans 2 EPA ID: Not reported
Trans 2 Name: Not reported
TSDf EPA ID: CA0000084517
Trans Name: Not reported
TSDf Alt EPA ID: Not reported
TSDf Alt Name: Not reported
Waste Code Description: 741 - Liquids with halogenated organic compounds > 1000 mg/l
RCRA Code: F002
Meth Code: H01 - Transfer Station
Quantity Tons: 0.195
Waste Quantity: 390
Quantity Unit: P
Additional Code 1: Not reported
Additional Code 2: Not reported
Additional Code 3: Not reported
Additional Code 4: Not reported
Additional Code 5: Not reported

Shipment Date: 20021106
Creation Date: 3/16/2007 18:30:20
Receipt Date: 20021118
Manifest ID: 22133767
Trans EPA ID: SCR000075150

Map ID
Direction
Distance
Elevation

MAP FINDINGS

Site

Database(s)

EDR ID Number
EPA ID Number

RITEWAY CLEANERS (Continued)

100025223

Trans Name:	Not reported
Trans 2 EPA ID:	Not reported
Trans 2 Name:	Not reported
TSDF EPA ID:	CA0000084517
Trans Name:	Not reported
TSDF Alt EPA ID:	CA0000084517
TSDF Alt Name:	Not reported
Waste Code Description:	- Not reported
RCRA Code:	Not reported
Meth Code:	H01 - Transfer Station
Quantity Tons:	Not reported
Waste Quantity:	Not reported
Quantity Unit:	Not reported
Additional Code 1:	Not reported
Additional Code 2:	Not reported
Additional Code 3:	Not reported
Additional Code 4:	Not reported
Additional Code 5:	Not reported
Shipment Date:	20021106
Creation Date:	3/16/2007 18:30:20
Receipt Date:	20021118
Manifest ID:	22133767
Trans EPA ID:	SCR000075150
Trans Name:	Not reported
Trans 2 EPA ID:	Not reported
Trans 2 Name:	Not reported
TSDF EPA ID:	CA0000084517
Trans Name:	Not reported
TSDF Alt EPA ID:	CA0000084517
TSDF Alt Name:	Not reported
Waste Code Description:	741 - Liquids with halogenated organic compounds > 1000 mg/l
RCRA Code:	F002
Meth Code:	H01 - Transfer Station
Quantity Tons:	0.2925
Waste Quantity:	585
Quantity Unit:	P
Additional Code 1:	Not reported
Additional Code 2:	Not reported
Additional Code 3:	Not reported
Additional Code 4:	Not reported
Additional Code 5:	Not reported
Shipment Date:	20020917
Creation Date:	2/11/2003 18:31:24
Receipt Date:	20020923
Manifest ID:	21907256
Trans EPA ID:	SCR000075150
Trans Name:	Not reported
Trans 2 EPA ID:	Not reported
Trans 2 Name:	Not reported
TSDF EPA ID:	CA0000084517
Trans Name:	Not reported
TSDF Alt EPA ID:	Not reported
TSDF Alt Name:	Not reported
Waste Code Description:	741 - Liquids with halogenated organic compounds > 1000 mg/l
RCRA Code:	F002

Map ID
Direction
Distance
Elevation

MAP FINDINGS

Site

Database(s)

EDR ID Number
EPA ID Number

RITEWAY CLEANERS (Continued)

1000225223

Meth Code:	H01 - Transfer Station
Quantity Tons:	0.195
Waste Quantity:	390
Quantity Unit:	P
Additional Code 1:	Not reported
Additional Code 2:	Not reported
Additional Code 3:	Not reported
Additional Code 4:	Not reported
Additional Code 5:	Not reported
Shipment Date:	20020806
Creation Date:	1/27/2003 18:31:12
Receipt Date:	20020812
Manifest ID:	21742771
Trans EPA ID:	SCR000075150
Trans Name:	Not reported
Trans 2 EPA ID:	Not reported
Trans 2 Name:	Not reported
TSDF EPA ID:	CA0000084517
Trans Name:	Not reported
TSDF Alt EPA ID:	Not reported
TSDF Alt Name:	Not reported
Waste Code Description:	741 - Liquids with halogenated organic compounds > 1000 mg/l
RCRA Code:	F002
Meth Code:	H01 - Transfer Station
Quantity Tons:	0.095
Waste Quantity:	190
Quantity Unit:	P
Additional Code 1:	Not reported
Additional Code 2:	Not reported
Additional Code 3:	Not reported
Additional Code 4:	Not reported
Additional Code 5:	Not reported
Shipment Date:	20020606
Creation Date:	2/7/2003 18:31:14
Receipt Date:	20020617
Manifest ID:	21594681
Trans EPA ID:	SCR000075150
Trans Name:	Not reported
Trans 2 EPA ID:	Not reported
Trans 2 Name:	Not reported
TSDF EPA ID:	CA0000084517
Trans Name:	Not reported
TSDF Alt EPA ID:	Not reported
TSDF Alt Name:	Not reported
Waste Code Description:	741 - Liquids with halogenated organic compounds > 1000 mg/l
RCRA Code:	F002
Meth Code:	H01 - Transfer Station
Quantity Tons:	0.135
Waste Quantity:	270
Quantity Unit:	P
Additional Code 1:	Not reported
Additional Code 2:	Not reported
Additional Code 3:	Not reported
Additional Code 4:	Not reported
Additional Code 5:	Not reported

Map ID
Direction
Distance
Elevation

MAP FINDINGS

Site

Database(s)

EDR ID Number
EPA ID Number

RITEWAY CLEANERS (Continued)

1000225223

Shipment Date: 20020501
Creation Date: 7/29/2002 18:39:34
Receipt Date: 20020506
Manifest ID: 21591335
Trans EPA ID: SCR000075150
Trans Name: Not reported
Trans 2 EPA ID: Not reported
Trans 2 Name: Not reported
TSDf EPA ID: CA0000084517
Trans Name: Not reported
TSDf Alt EPA ID: Not reported
TSDf Alt Name: Not reported
Waste Code Description: 741 - Liquids with halogenated organic compounds > 1000 mg/l
RCRA Code: F002
Meth Code: H01 - Transfer Station
Quantity Tons: 0.195
Waste Quantity: 390
Quantity Unit: P
Additional Code 1: Not reported
Additional Code 2: Not reported
Additional Code 3: Not reported
Additional Code 4: Not reported
Additional Code 5: Not reported

Shipment Date: 20020328
Creation Date: 7/9/2002 18:31:13
Receipt Date: 20020408
Manifest ID: 21581026
Trans EPA ID: SCR000075150
Trans Name: Not reported
Trans 2 EPA ID: Not reported
Trans 2 Name: Not reported
TSDf EPA ID: CA0000084517
Trans Name: Not reported
TSDf Alt EPA ID: Not reported
TSDf Alt Name: Not reported
Waste Code Description: 741 - Liquids with halogenated organic compounds > 1000 mg/l
RCRA Code: F002
Meth Code: H01 - Transfer Station
Quantity Tons: 10.15
Waste Quantity: 20300
Quantity Unit: P
Additional Code 1: Not reported
Additional Code 2: Not reported
Additional Code 3: Not reported
Additional Code 4: Not reported
Additional Code 5: Not reported

Shipment Date: 20020308
Creation Date: 7/22/2002 18:31:22
Receipt Date: 20020318
Manifest ID: 21550811
Trans EPA ID: SCR000075150
Trans Name: Not reported
Trans 2 EPA ID: Not reported
Trans 2 Name: Not reported
TSDf EPA ID: CA0000084517

Map ID
Direction
Distance
Elevation

MAP FINDINGS

Site

Database(s)

EDR ID Number
EPA ID Number

RITEWAY CLEANERS (Continued)

1000225223

Trans Name: Not reported
TSDF Alt EPA ID: Not reported
TSDF Alt Name: Not reported
Waste Code Description: 741 - Liquids with halogenated organic compounds > 1000 mg/l
RCRA Code: F002
Meth Code: H01 - Transfer Station
Quantity Tons: 0.2925
Waste Quantity: 585
Quantity Unit: P
Additional Code 1: Not reported
Additional Code 2: Not reported
Additional Code 3: Not reported
Additional Code 4: Not reported
Additional Code 5: Not reported

Shipment Date: 20020109
Creation Date: 2/26/2002 0:00:00
Receipt Date: 20020114
Manifest ID: 21460499
Trans EPA ID: SCR000075150
Trans Name: Not reported
Trans 2 EPA ID: Not reported
Trans 2 Name: Not reported
TSDF EPA ID: CA0000084517
Trans Name: Not reported
TSDF Alt EPA ID: CA0000084517
TSDF Alt Name: Not reported
Waste Code Description: 741 - Liquids with halogenated organic compounds > 1000 mg/l
RCRA Code: F002
Meth Code: H01 - Transfer Station
Quantity Tons: 0.2925
Waste Quantity: 585
Quantity Unit: P
Additional Code 1: Not reported
Additional Code 2: Not reported
Additional Code 3: Not reported
Additional Code 4: Not reported
Additional Code 5: Not reported

Additional Info:

Year: 1997
Gen EPA ID: CAD981642382

Shipment Date: 19971210
Creation Date: 7/23/1998 0:00:00
Receipt Date: 19971210
Manifest ID: 97463186
Trans EPA ID: ILD984908202
Trans Name: Not reported
Trans 2 EPA ID: Not reported
Trans 2 Name: Not reported
TSDF EPA ID: CAT000613968
Trans Name: Not reported
TSDF Alt EPA ID: CAT000613968
TSDF Alt Name: Not reported
Waste Code Description: 741 - Liquids with halogenated organic compounds > 1000 mg/l
RCRA Code: F002

Map ID
Direction
Distance
Elevation

MAP FINDINGS

Site

Database(s)

EDR ID Number
EPA ID Number

RITEWAY CLEANERS (Continued)

1000225223

Meth Code:	H01 - Transfer Station
Quantity Tons:	0.2925
Waste Quantity:	585
Quantity Unit:	P
Additional Code 1:	Not reported
Additional Code 2:	Not reported
Additional Code 3:	Not reported
Additional Code 4:	Not reported
Additional Code 5:	Not reported
Shipment Date:	19971015
Creation Date:	7/23/1998 0:00:00
Receipt Date:	19971015
Manifest ID:	96604171
Trans EPA ID:	ILD984908202
Trans Name:	Not reported
Trans 2 EPA ID:	Not reported
Trans 2 Name:	Not reported
TSDf EPA ID:	CAT000613968
Trans Name:	Not reported
TSDf Alt EPA ID:	CAT000613968
TSDf Alt Name:	Not reported
Waste Code Description:	741 - Liquids with halogenated organic compounds > 1000 mg/l
RCRA Code:	F002
Meth Code:	H01 - Transfer Station
Quantity Tons:	0.0975
Waste Quantity:	195
Quantity Unit:	P
Additional Code 1:	Not reported
Additional Code 2:	Not reported
Additional Code 3:	Not reported
Additional Code 4:	Not reported
Additional Code 5:	Not reported
Shipment Date:	19971015
Creation Date:	7/23/1998 0:00:00
Receipt Date:	19971015
Manifest ID:	96604171
Trans EPA ID:	ILD984908202
Trans Name:	Not reported
Trans 2 EPA ID:	Not reported
Trans 2 Name:	Not reported
TSDf EPA ID:	CAT000613968
Trans Name:	Not reported
TSDf Alt EPA ID:	CAT000613968
TSDf Alt Name:	Not reported
Waste Code Description:	741 - Liquids with halogenated organic compounds > 1000 mg/l
RCRA Code:	F002
Meth Code:	H01 - Transfer Station
Quantity Tons:	0.195
Waste Quantity:	390
Quantity Unit:	P
Additional Code 1:	Not reported
Additional Code 2:	Not reported
Additional Code 3:	Not reported
Additional Code 4:	Not reported
Additional Code 5:	Not reported

Map ID
Direction
Distance
Elevation

MAP FINDINGS

Site

Database(s)

EDR ID Number
EPA ID Number

RITEWAY CLEANERS (Continued)

1000225223

Shipment Date: 19970820
Creation Date: 7/23/1998 0:00:00
Receipt Date: 19970820
Manifest ID: 96762294
Trans EPA ID: ILD984908202
Trans Name: Not reported
Trans 2 EPA ID: Not reported
Trans 2 Name: Not reported
TSDf EPA ID: CAT000613968
Trans Name: Not reported
TSDf Alt EPA ID: CAT000613968
TSDf Alt Name: Not reported
Waste Code Description: 741 - Liquids with halogenated organic compounds > 1000 mg/l
RCRA Code: F002
Meth Code: H01 - Transfer Station
Quantity Tons: 0.195
Waste Quantity: 390
Quantity Unit: P
Additional Code 1: Not reported
Additional Code 2: Not reported
Additional Code 3: Not reported
Additional Code 4: Not reported
Additional Code 5: Not reported

Shipment Date: 19970630
Creation Date: 12/4/1997 0:00:00
Receipt Date: 19970630
Manifest ID: 96786765
Trans EPA ID: ILD984908202
Trans Name: Not reported
Trans 2 EPA ID: Not reported
Trans 2 Name: Not reported
TSDf EPA ID: CAT000613968
Trans Name: Not reported
TSDf Alt EPA ID: Not reported
TSDf Alt Name: Not reported
Waste Code Description: 741 - Liquids with halogenated organic compounds > 1000 mg/l
RCRA Code: F002
Meth Code: H01 - Transfer Station
Quantity Tons: 0.195
Waste Quantity: 390
Quantity Unit: P
Additional Code 1: Not reported
Additional Code 2: Not reported
Additional Code 3: Not reported
Additional Code 4: Not reported
Additional Code 5: Not reported

Shipment Date: 19970530
Creation Date: 12/4/1997 0:00:00
Receipt Date: 19970602
Manifest ID: 96619910
Trans EPA ID: ILD984908202
Trans Name: Not reported
Trans 2 EPA ID: Not reported
Trans 2 Name: Not reported
TSDf EPA ID: CAT000613968

Map ID
Direction
Distance
Elevation

MAP FINDINGS

Site

Database(s)

EDR ID Number
EPA ID Number

RITEWAY CLEANERS (Continued)

1000225223

Trans Name: Not reported
TSDf Alt EPA ID: CAT000613968
TSDf Alt Name: Not reported
Waste Code Description: 741 - Liquids with halogenated organic compounds > 1000 mg/l
RCRA Code: F002
Meth Code: H01 - Transfer Station
Quantity Tons: 0.2925
Waste Quantity: 585
Quantity Unit: P
Additional Code 1: Not reported
Additional Code 2: Not reported
Additional Code 3: Not reported
Additional Code 4: Not reported
Additional Code 5: Not reported

Shipment Date: 19970401
Creation Date: 6/26/1997 0:00:00
Receipt Date: 19970403
Manifest ID: 96817586
Trans EPA ID: ILD984908202
Trans Name: Not reported
Trans 2 EPA ID: Not reported
Trans 2 Name: Not reported
TSDf EPA ID: CA0000084517
Trans Name: Not reported
TSDf Alt EPA ID: CA0000084517
TSDf Alt Name: Not reported
Waste Code Description: 741 - Liquids with halogenated organic compounds > 1000 mg/l
RCRA Code: F002
Meth Code: H01 - Transfer Station
Quantity Tons: 0.2925
Waste Quantity: 585
Quantity Unit: P
Additional Code 1: Not reported
Additional Code 2: Not reported
Additional Code 3: Not reported
Additional Code 4: Not reported
Additional Code 5: Not reported

Shipment Date: 19970206
Creation Date: 5/30/1997 0:00:00
Receipt Date: 19970214
Manifest ID: 96378550
Trans EPA ID: ILD984908202
Trans Name: Not reported
Trans 2 EPA ID: Not reported
Trans 2 Name: Not reported
TSDf EPA ID: CA0000084517
Trans Name: Not reported
TSDf Alt EPA ID: Not reported
TSDf Alt Name: Not reported
Waste Code Description: 741 - Liquids with halogenated organic compounds > 1000 mg/l
RCRA Code: F002
Meth Code: H01 - Transfer Station
Quantity Tons: 0.0975
Waste Quantity: 195
Quantity Unit: P

Map ID
Direction
Distance
Elevation

MAP FINDINGS

Site

Database(s)

EDR ID Number
EPA ID Number

RITEWAY CLEANERS (Continued)

1000225223

Additional Code 1:	Not reported
Additional Code 2:	Not reported
Additional Code 3:	Not reported
Additional Code 4:	Not reported
Additional Code 5:	Not reported
Shipment Date:	19970206
Creation Date:	5/30/1997 0:00:00
Receipt Date:	19970214
Manifest ID:	96378550
Trans EPA ID:	ILD984908202
Trans Name:	Not reported
Trans 2 EPA ID:	Not reported
Trans 2 Name:	Not reported
TSDf EPA ID:	CA0000084517
Trans Name:	Not reported
TSDf Alt EPA ID:	Not reported
TSDf Alt Name:	Not reported
Waste Code Description:	741 - Liquids with halogenated organic compounds > 1000 mg/l
RCRA Code:	F002
Meth Code:	H01 - Transfer Station
Quantity Tons:	0.195
Waste Quantity:	390
Quantity Unit:	P
Additional Code 1:	Not reported
Additional Code 2:	Not reported
Additional Code 3:	Not reported
Additional Code 4:	Not reported
Additional Code 5:	Not reported
Additional Info:	
Year:	2011
Gen EPA ID:	CAD981642382
Shipment Date:	20111007
Creation Date:	3/26/2012 20:30:13
Receipt Date:	20111025
Manifest ID:	002830209SKS
Trans EPA ID:	TXR000050930
Trans Name:	SAFETY-KLEEN SYSTEMS INC
Trans 2 EPA ID:	OKD981588791
Trans 2 Name:	TRIAD TRANSPORT INC
TSDf EPA ID:	TXD077603371
Trans Name:	SAFETY-KLEEN SYSTEMS INC
TSDf Alt EPA ID:	Not reported
TSDf Alt Name:	Not reported
Waste Code Description:	741 - Liquids with halogenated organic compounds > 1000 mg/l
RCRA Code:	D040
Meth Code:	H141 - Storage, Bulking, And/Or Transfer Off Site--No Treatment/Reovery (H010-H129) Or (H131-H135)
Quantity Tons:	0.125
Waste Quantity:	250
Quantity Unit:	P
Additional Code 1:	D039
Additional Code 2:	D007
Additional Code 3:	D001
Additional Code 4:	Not reported

Map ID
Direction
Distance
Elevation

MAP FINDINGS

Site

Database(s)

EDR ID Number
EPA ID Number

RITEWAY CLEANERS (Continued)

1000225223

Additional Code 5:	Not reported
Shipment Date:	20110523
Creation Date:	11/12/2011 18:30:11
Receipt Date:	20110613
Manifest ID:	002844345SKS
Trans EPA ID:	TXR000050930
Trans Name:	SAFETY-KLEEN SYSTEMS INC
Trans 2 EPA ID:	OKD981588791
Trans 2 Name:	TRIAD TRANSPORT
TSDf EPA ID:	TXD077603371
Trans Name:	SAFETY-KLEEN SYSTEMS INC
TSDf Alt EPA ID:	Not reported
TSDf Alt Name:	Not reported
Waste Code Description:	741 - Liquids with halogenated organic compounds > 1000 mg/l
RCRA Code:	D040
Meth Code:	H141 - Storage, Bulking, And/Or Transfer Off Site--No Treatment/Reovery (H010-H129) Or (H131-H135)
Quantity Tons:	0.1075
Waste Quantity:	215
Quantity Unit:	P
Additional Code 1:	D039
Additional Code 2:	D007
Additional Code 3:	D001
Additional Code 4:	Not reported
Additional Code 5:	Not reported
Additional Info:	
Year:	2010
Gen EPA ID:	CAD981642382
Shipment Date:	20101230
Creation Date:	5/27/2011 18:30:13
Receipt Date:	20110117
Manifest ID:	003817451FLE
Trans EPA ID:	TXR000050930
Trans Name:	SAFETY-KLEEN SYSTEMS INC
Trans 2 EPA ID:	OKD981588791
Trans 2 Name:	TRIAD
TSDf EPA ID:	TXD077603371
Trans Name:	SAFETY-KLEEN SYSTEMS INC
TSDf Alt EPA ID:	Not reported
TSDf Alt Name:	Not reported
Waste Code Description:	741 - Liquids with halogenated organic compounds > 1000 mg/l
RCRA Code:	D040
Meth Code:	H020 - Solvents Recovery
Quantity Tons:	0.125
Waste Quantity:	250
Quantity Unit:	P
Additional Code 1:	D039
Additional Code 2:	D007
Additional Code 3:	D001
Additional Code 4:	Not reported
Additional Code 5:	Not reported
Shipment Date:	20101112
Creation Date:	1/3/2011 18:31:25

Map ID
Direction
Distance
Elevation

MAP FINDINGS

Site

Database(s)

EDR ID Number
EPA ID Number

RITEWAY CLEANERS (Continued)

1000225223

Receipt Date: 20101116
Manifest ID: 003710494FLE
Trans EPA ID: TXR000050930
Trans Name: SAFETY-KLEEN SYSTEMS INC
Trans 2 EPA ID: Not reported
Trans 2 Name: Not reported
TSDF EPA ID: CA0000084517
Trans Name: SAFETY-KLEEN SYSTEMS INC
TSDF Alt EPA ID: Not reported
TSDF Alt Name: Not reported
Waste Code Description: 741 - Liquids with halogenated organic compounds > 1000 mg/l
RCRA Code: F002
Meth Code: H141 - Storage, Bulking, And/Or Transfer Off Site--No Treatment/Reovery (H010-H129) Or (H131-H135)

Quantity Tons: 0.1
Waste Quantity: 200
Quantity Unit: P
Additional Code 1: D040
Additional Code 2: D039
Additional Code 3: D029
Additional Code 4: D007
Additional Code 5: Not reported

Shipment Date: 20100519
Creation Date: 8/6/2010 18:30:56
Receipt Date: 20100521
Manifest ID: 003329918FLE
Trans EPA ID: TXR000050930
Trans Name: SAFETY-KLEEN SYSTEMS INC
Trans 2 EPA ID: Not reported
Trans 2 Name: Not reported
TSDF EPA ID: CA0000084517
Trans Name: SAFETY-KLEEN SYSTEMS INC
TSDF Alt EPA ID: Not reported
TSDF Alt Name: Not reported
Waste Code Description: 741 - Liquids with halogenated organic compounds > 1000 mg/l
RCRA Code: F002
Meth Code: H141 - Storage, Bulking, And/Or Transfer Off Site--No Treatment/Reovery (H010-H129) Or (H131-H135)

Quantity Tons: 0.08
Waste Quantity: 160
Quantity Unit: P
Additional Code 1: D040
Additional Code 2: D039
Additional Code 3: D029
Additional Code 4: D007
Additional Code 5: Not reported

Shipment Date: 20100108
Creation Date: 3/5/2010 18:31:23
Receipt Date: 20100114
Manifest ID: 002184383SKS
Trans EPA ID: TXR000050930
Trans Name: SAFETY-KLEEN SYSTEMS INC
Trans 2 EPA ID: Not reported
Trans 2 Name: Not reported
TSDF EPA ID: CA0000084517

Map ID
Direction
Distance
Elevation

MAP FINDINGS

Site

Database(s)

EDR ID Number
EPA ID Number

RITEWAY CLEANERS (Continued)

100025223

Trans Name: SAFETY-KLEEN SYSTEMS INC
TSDf Alt EPA ID: Not reported
TSDf Alt Name: Not reported
Waste Code Description: 741 - Liquids with halogenated organic compounds > 1000 mg/l
RCRA Code: F002
Meth Code: H141 - Storage, Bulking, And/Or Transfer Off Site--No Treatment/Reovery (H010-H129) Or (H131-H135)
Quantity Tons: 0.1
Waste Quantity: 200
Quantity Unit: P
Additional Code 1: D040
Additional Code 2: D039
Additional Code 3: D029
Additional Code 4: D007
Additional Code 5: Not reported

Additional Info:

Year: 2016
Gen EPA ID: CAD981642382

Shipment Date: 20151012
Creation Date: 5/4/2016 22:16:02
Receipt Date: 20151028
Manifest ID: 005064093SKS
Trans EPA ID: TXR000081205
Trans Name: SAFETY-KLEEN SYSTEMS INC
Trans 2 EPA ID: MOR000501981
Trans 2 Name: AATCO
TSDf EPA ID: NED981723513
Trans Name: CLEAN HARBORS ENVIRONMENTAL SERVICES IN
TSDf Alt EPA ID: Not reported
TSDf Alt Name: Not reported
Waste Code Description: 741 - Liquids with halogenated organic compounds > 1000 mg/l
RCRA Code: D040
Meth Code: H040 - Incineration--Thermal Destruction Other Than Use As A Fuel
Quantity Tons: 0.2
Waste Quantity: 400
Quantity Unit: P
Additional Code 1: D039
Additional Code 2: D007
Additional Code 3: D001
Additional Code 4: Not reported
Additional Code 5: Not reported

Shipment Date: 20150102
Creation Date: 6/25/2015 22:15:19
Receipt Date: 20150121
Manifest ID: 004697323SKS
Trans EPA ID: TXR000081205
Trans Name: SAFETY-KLEEN SYSTEMS INC
Trans 2 EPA ID: AZR000513770
Trans 2 Name: SLT
TSDf EPA ID: NED981723513
Trans Name: CLEAN HARBORS ENVIRONMENTAL SERVICES IN
TSDf Alt EPA ID: Not reported
TSDf Alt Name: Not reported
Waste Code Description: 741 - Liquids with halogenated organic compounds > 1000 mg/l

Map ID
Direction
Distance
Elevation

MAP FINDINGS

Site

Database(s)

EDR ID Number
EPA ID Number

RITEWAY CLEANERS (Continued)

100025223

RCRA Code: D040
Meth Code: H141 - Storage, Bulking, And/Or Transfer Off Site--No Treatment/Reovery (H010-H129) Or (H131-H135)
Quantity Tons: 0.0375
Waste Quantity: 75
Quantity Unit: P
Additional Code 1: D039
Additional Code 2: D007
Additional Code 3: D001
Additional Code 4: Not reported
Additional Code 5: Not reported

Additional Info:

Year: 2009
Gen EPA ID: CAD981642382

Shipment Date: 20090831
Creation Date: 10/6/2009 18:30:09
Receipt Date: 20090902
Manifest ID: 001990827SKS
Trans EPA ID: TXR000050930
Trans Name: SAFETY-KLEEN SYSTEMS INC
Trans 2 EPA ID: Not reported
Trans 2 Name: Not reported
TSDf EPA ID: CA0000084517
Trans Name: SAFETY-KLEEN SYSTEMS INC
TSDf Alt EPA ID: Not reported
TSDf Alt Name: Not reported
Waste Code Description: 741 - Liquids with halogenated organic compounds > 1000 mg/l
RCRA Code: F002
Meth Code: H141 - Storage, Bulking, And/Or Transfer Off Site--No Treatment/Reovery (H010-H129) Or (H131-H135)

Quantity Tons: 0.11
Waste Quantity: 220
Quantity Unit: P
Additional Code 1: D040
Additional Code 2: D039
Additional Code 3: D029
Additional Code 4: D007
Additional Code 5: Not reported

Shipment Date: 20090619
Creation Date: 7/20/2009 18:30:25
Receipt Date: 20090624
Manifest ID: 001868660SKS
Trans EPA ID: TXR000050930
Trans Name: SAFETY-KLEEN SYSTEMS INC
Trans 2 EPA ID: Not reported
Trans 2 Name: Not reported
TSDf EPA ID: CA0000084517
Trans Name: SAFETY-KLEEN SYSTEMS INC
TSDf Alt EPA ID: Not reported
TSDf Alt Name: Not reported
Waste Code Description: 741 - Liquids with halogenated organic compounds > 1000 mg/l
RCRA Code: F002
Meth Code: H141 - Storage, Bulking, And/Or Transfer Off Site--No Treatment/Reovery (H010-H129) Or (H131-H135)

Map ID
Direction
Distance
Elevation

MAP FINDINGS

Site

Database(s)

EDR ID Number
EPA ID Number

RITEWAY CLEANERS (Continued)

100025223

Quantity Tons:	0.1875
Waste Quantity:	375
Quantity Unit:	P
Additional Code 1:	D040
Additional Code 2:	D039
Additional Code 3:	D029
Additional Code 4:	D007
Additional Code 5:	Not reported
Shipment Date:	20090421
Creation Date:	5/26/2009 18:30:08
Receipt Date:	20090423
Manifest ID:	001895481SKS
Trans EPA ID:	TXR000050930
Trans Name:	SAFETY-KLEEN SYSTEMS INC
Trans 2 EPA ID:	Not reported
Trans 2 Name:	Not reported
TSDf EPA ID:	CA0000084517
Trans Name:	SAFETY-KLEEN SYSTEMS INC
TSDf Alt EPA ID:	Not reported
TSDf Alt Name:	Not reported
Waste Code Description:	741 - Liquids with halogenated organic compounds > 1000 mg/l
RCRA Code:	F002
Meth Code:	H141 - Storage, Bulking, And/Or Transfer Off Site--No Treatment/Reovery (H010-H129) Or (H131-H135)
Quantity Tons:	0.125
Waste Quantity:	250
Quantity Unit:	P
Additional Code 1:	D040
Additional Code 2:	D039
Additional Code 3:	D029
Additional Code 4:	D007
Additional Code 5:	Not reported
Shipment Date:	20090320
Creation Date:	4/14/2009 18:30:09
Receipt Date:	20090323
Manifest ID:	001659129SKS
Trans EPA ID:	TXR000050930
Trans Name:	SAFETY-KLEEN SYSTEMS INC
Trans 2 EPA ID:	Not reported
Trans 2 Name:	Not reported
TSDf EPA ID:	CA0000084517
Trans Name:	SAFETY-KLEEN SYSTEMS INC
TSDf Alt EPA ID:	Not reported
TSDf Alt Name:	Not reported
Waste Code Description:	741 - Liquids with halogenated organic compounds > 1000 mg/l
RCRA Code:	F002
Meth Code:	H141 - Storage, Bulking, And/Or Transfer Off Site--No Treatment/Reovery (H010-H129) Or (H131-H135)
Quantity Tons:	0.1375
Waste Quantity:	275
Quantity Unit:	P
Additional Code 1:	D040
Additional Code 2:	D039
Additional Code 3:	D029
Additional Code 4:	D007

Map ID
Direction
Distance
Elevation

MAP FINDINGS

Site

Database(s)

EDR ID Number
EPA ID Number

RITEWAY CLEANERS (Continued)

1000225223

Additional Code 5:	Not reported
Shipment Date:	20090320
Creation Date:	9/11/2012 22:15:10
Receipt Date:	Not reported
Manifest ID:	001859129SKS
Trans EPA ID:	TXR000050930
Trans Name:	SAFETY-KLEEN SYSTEMS INC
Trans 2 EPA ID:	Not reported
Trans 2 Name:	Not reported
TSDf EPA ID:	CA0000084517
Trans Name:	SAFETY-KLEEN SYSTEMS INC
TSDf Alt EPA ID:	Not reported
TSDf Alt Name:	Not reported
Waste Code Description:	741 - Liquids with halogenated organic compounds > 1000 mg/l
RCRA Code:	F002
Meth Code:	- Not reported
Quantity Tons:	0.1375
Waste Quantity:	275
Quantity Unit:	P
Additional Code 1:	D040
Additional Code 2:	D039
Additional Code 3:	D029
Additional Code 4:	D007
Additional Code 5:	Not reported
Shipment Date:	20090122
Creation Date:	3/10/2009 18:30:21
Receipt Date:	20090127
Manifest ID:	001706497SKS
Trans EPA ID:	TXR000050930
Trans Name:	SAFETY-KLEEN SYSTEMS INC
Trans 2 EPA ID:	Not reported
Trans 2 Name:	Not reported
TSDf EPA ID:	CA0000084517
Trans Name:	SAFETY-KLEEN SYSTEMS INC
TSDf Alt EPA ID:	Not reported
TSDf Alt Name:	Not reported
Waste Code Description:	741 - Liquids with halogenated organic compounds > 1000 mg/l
RCRA Code:	F002
Meth Code:	H141 - Storage, Bulking, And/Or Transfer Off Site--No Treatment/Reovery (H010-H129) Or (H131-H135)
Quantity Tons:	0.195
Waste Quantity:	390
Quantity Unit:	P
Additional Code 1:	D040
Additional Code 2:	D039
Additional Code 3:	D029
Additional Code 4:	D007
Additional Code 5:	Not reported
Additional Info:	
Year:	1993
Gen EPA ID:	CAD981642382
Shipment Date:	19931222
Creation Date:	9/14/1995 0:00:00

Map ID
Direction
Distance
Elevation

MAP FINDINGS

Site

Database(s)

EDR ID Number
EPA ID Number

RITEWAY CLEANERS (Continued)

1000225223

Receipt Date: 19931228
Manifest ID: 93118811
Trans EPA ID: ILD984908202
Trans Name: Not reported
Trans 2 EPA ID: ILD984908202
Trans 2 Name: Not reported
TSDf EPA ID: CAT000613893
Trans Name: Not reported
TSDf Alt EPA ID: CAT000613893
TSDf Alt Name: Not reported
Waste Code Description: 741 - Liquids with halogenated organic compounds > 1000 mg/l
RCRA Code: F002
Meth Code: H01 - Transfer Station
Quantity Tons: 0.2025
Waste Quantity: 405
Quantity Unit: P
Additional Code 1: Not reported
Additional Code 2: Not reported
Additional Code 3: Not reported
Additional Code 4: Not reported
Additional Code 5: Not reported

Shipment Date: 19931123
Creation Date: 9/14/1995 0:00:00
Receipt Date: 19931129
Manifest ID: 93134362
Trans EPA ID: ILD984908202
Trans Name: Not reported
Trans 2 EPA ID: ILD984908202
Trans 2 Name: Not reported
TSDf EPA ID: CAT000613893
Trans Name: Not reported
TSDf Alt EPA ID: CAT000613893
TSDf Alt Name: Not reported
Waste Code Description: 741 - Liquids with halogenated organic compounds > 1000 mg/l
RCRA Code: F002
Meth Code: H01 - Transfer Station
Quantity Tons: 0.2025
Waste Quantity: 405
Quantity Unit: P
Additional Code 1: Not reported
Additional Code 2: Not reported
Additional Code 3: Not reported
Additional Code 4: Not reported
Additional Code 5: Not reported

Shipment Date: 19931021
Creation Date: 9/13/1995 0:00:00
Receipt Date: 19931027
Manifest ID: 93095295
Trans EPA ID: ILD984908202
Trans Name: Not reported
Trans 2 EPA ID: ILD984908202
Trans 2 Name: Not reported
TSDf EPA ID: CAT000613893
Trans Name: Not reported
TSDf Alt EPA ID: CAT000613893

Map ID
Direction
Distance
Elevation

MAP FINDINGS

Site

Database(s)

EDR ID Number
EPA ID Number

RITEWAY CLEANERS (Continued)

100025223

TSDF Alt Name: Not reported
Waste Code Description: 741 - Liquids with halogenated organic compounds > 1000 mg/l
RCRA Code: F002
Meth Code: H01 - Transfer Station
Quantity Tons: 0.27
Waste Quantity: 540
Quantity Unit: P
Additional Code 1: Not reported
Additional Code 2: Not reported
Additional Code 3: Not reported
Additional Code 4: Not reported
Additional Code 5: Not reported

Shipment Date: 19930927
Creation Date: 9/12/1995 0:00:00
Receipt Date: Not reported
Manifest ID: 93082697
Trans EPA ID: ILD984908202
Trans Name: Not reported
Trans 2 EPA ID: Not reported
Trans 2 Name: Not reported
TSDF EPA ID: CAT000613893
Trans Name: Not reported
TSDF Alt EPA ID: Not reported
TSDF Alt Name: Not reported
Waste Code Description: 741 - Liquids with halogenated organic compounds > 1000 mg/l
RCRA Code: F002
Meth Code: - Not reported
Quantity Tons: 0.135
Waste Quantity: 270
Quantity Unit: P
Additional Code 1: Not reported
Additional Code 2: Not reported
Additional Code 3: Not reported
Additional Code 4: Not reported
Additional Code 5: Not reported

Shipment Date: 19930827
Creation Date: 9/12/1995 0:00:00
Receipt Date: 19930902
Manifest ID: 93036855
Trans EPA ID: ILD984908202
Trans Name: Not reported
Trans 2 EPA ID: ILD984908202
Trans 2 Name: Not reported
TSDF EPA ID: CAT000613893
Trans Name: Not reported
TSDF Alt EPA ID: CAT000613893
TSDF Alt Name: Not reported
Waste Code Description: 741 - Liquids with halogenated organic compounds > 1000 mg/l
RCRA Code: F002
Meth Code: H01 - Transfer Station
Quantity Tons: 0.2025
Waste Quantity: 405
Quantity Unit: P
Additional Code 1: Not reported
Additional Code 2: Not reported

Map ID
Direction
Distance
Elevation

MAP FINDINGS

Site

Database(s)

EDR ID Number
EPA ID Number

RITEWAY CLEANERS (Continued)

1000225223

Additional Code 3:	Not reported
Additional Code 4:	Not reported
Additional Code 5:	Not reported
Shipment Date:	19930730
Creation Date:	9/11/1995 0:00:00
Receipt Date:	Not reported
Manifest ID:	92562481
Trans EPA ID:	ILD984908202
Trans Name:	Not reported
Trans 2 EPA ID:	Not reported
Trans 2 Name:	Not reported
TSDf EPA ID:	CAT000613893
Trans Name:	Not reported
TSDf Alt EPA ID:	Not reported
TSDf Alt Name:	Not reported
Waste Code Description:	741 - Liquids with halogenated organic compounds > 1000 mg/l
RCRA Code:	F002
Meth Code:	- Not reported
Quantity Tons:	0.195
Waste Quantity:	390
Quantity Unit:	P
Additional Code 1:	Not reported
Additional Code 2:	Not reported
Additional Code 3:	Not reported
Additional Code 4:	Not reported
Additional Code 5:	Not reported
Shipment Date:	19930608
Creation Date:	9/8/1995 0:00:00
Receipt Date:	19930615
Manifest ID:	92612019
Trans EPA ID:	ILD984908202
Trans Name:	Not reported
Trans 2 EPA ID:	ILD984908202
Trans 2 Name:	Not reported
TSDf EPA ID:	CAT000613893
Trans Name:	Not reported
TSDf Alt EPA ID:	CAT000613893
TSDf Alt Name:	Not reported
Waste Code Description:	741 - Liquids with halogenated organic compounds > 1000 mg/l
RCRA Code:	F002
Meth Code:	H01 - Transfer Station
Quantity Tons:	0.2025
Waste Quantity:	405
Quantity Unit:	P
Additional Code 1:	Not reported
Additional Code 2:	Not reported
Additional Code 3:	Not reported
Additional Code 4:	Not reported
Additional Code 5:	Not reported
Shipment Date:	19930513
Creation Date:	9/7/1995 0:00:00
Receipt Date:	19930518
Manifest ID:	92380105
Trans EPA ID:	ILD051060408

Map ID
Direction
Distance
Elevation

MAP FINDINGS

Site

Database(s)

EDR ID Number
EPA ID Number

RITEWAY CLEANERS (Continued)

1000225223

Trans Name: Not reported
Trans 2 EPA ID: ILD051060408
Trans 2 Name: Not reported
TSDf EPA ID: Not reported
Trans Name: Not reported
TSDf Alt EPA ID: Not reported
TSDf Alt Name: Not reported
Waste Code Description: - Not reported
RCRA Code: Not reported
Meth Code: H01 - Transfer Station
Quantity Tons: 0
Waste Quantity: 0
Quantity Unit: Not reported
Additional Code 1: Not reported
Additional Code 2: Not reported
Additional Code 3: Not reported
Additional Code 4: Not reported
Additional Code 5: Not reported

Shipment Date: 19930513
Creation Date: 9/7/1995 0:00:00
Receipt Date: 19930518
Manifest ID: 92380105
Trans EPA ID: ILD051060408
Trans Name: Not reported
Trans 2 EPA ID: ILD051060408
Trans 2 Name: Not reported
TSDf EPA ID: Not reported
Trans Name: Not reported
TSDf Alt EPA ID: Not reported
TSDf Alt Name: Not reported
Waste Code Description: 741 - Liquids with halogenated organic compounds > 1000 mg/l
RCRA Code: F002
Meth Code: - Not reported
Quantity Tons: 0.2025
Waste Quantity: 405
Quantity Unit: P
Additional Code 1: Not reported
Additional Code 2: Not reported
Additional Code 3: Not reported
Additional Code 4: Not reported
Additional Code 5: Not reported

Additional Info:

Year: 2015
Gen EPA ID: CAD981642382

Shipment Date: 20151012
Creation Date: 5/4/2016 22:16:02
Receipt Date: 20151028
Manifest ID: 005064093SKS
Trans EPA ID: TXR000081205
Trans Name: SAFETY-KLEEN SYSTEMS INC
Trans 2 EPA ID: MOR000501981
Trans 2 Name: AATCO
TSDf EPA ID: NED981723513
Trans Name: CLEAN HARBORS ENVIRONMENTAL SERVICES IN

Map ID
Direction
Distance
Elevation

MAP FINDINGS

Site

Database(s)

EDR ID Number
EPA ID Number

RITEWAY CLEANERS (Continued)

100025223

TSDF Alt EPA ID:	Not reported
TSDF Alt Name:	Not reported
Waste Code Description:	741 - Liquids with halogenated organic compounds > 1000 mg/l
RCRA Code:	D040
Meth Code:	H040 - Incineration--Thermal Destruction Other Than Use As A Fuel
Quantity Tons:	0.2
Waste Quantity:	400
Quantity Unit:	P
Additional Code 1:	D039
Additional Code 2:	D007
Additional Code 3:	D001
Additional Code 4:	Not reported
Additional Code 5:	Not reported
Shipment Date:	20150102
Creation Date:	6/25/2015 22:15:19
Receipt Date:	20150121
Manifest ID:	004697323SKS
Trans EPA ID:	TXR000081205
Trans Name:	SAFETY-KLEEN SYSTEMS INC
Trans 2 EPA ID:	AZR000513770
Trans 2 Name:	SLT
TSDF EPA ID:	NED981723513
Trans Name:	CLEAN HARBORS ENVIRONMENTAL SERVICES IN
TSDF Alt EPA ID:	Not reported
TSDF Alt Name:	Not reported
Waste Code Description:	741 - Liquids with halogenated organic compounds > 1000 mg/l
RCRA Code:	D040
Meth Code:	H141 - Storage, Bulking, And/Or Transfer Off Site--No Treatment/Reovery (H010-H129) Or (H131-H135)
Quantity Tons:	0.0375
Waste Quantity:	75
Quantity Unit:	P
Additional Code 1:	D039
Additional Code 2:	D007
Additional Code 3:	D001
Additional Code 4:	Not reported
Additional Code 5:	Not reported
Additional Info:	
Year:	2001
Gen EPA ID:	CAD981642382
Shipment Date:	20011116
Creation Date:	1/16/2002 0:00:00
Receipt Date:	20011121
Manifest ID:	21472293
Trans EPA ID:	SCR000075150
Trans Name:	Not reported
Trans 2 EPA ID:	Not reported
Trans 2 Name:	Not reported
TSDF EPA ID:	CA0000084517
Trans Name:	Not reported
TSDF Alt EPA ID:	Not reported
TSDF Alt Name:	Not reported
Waste Code Description:	741 - Liquids with halogenated organic compounds > 1000 mg/l
RCRA Code:	F002

Map ID
Direction
Distance
Elevation

MAP FINDINGS

Site

Database(s)

EDR ID Number
EPA ID Number

RITEWAY CLEANERS (Continued)

1000225223

Meth Code:	H01 - Transfer Station
Quantity Tons:	0.2925
Waste Quantity:	585
Quantity Unit:	P
Additional Code 1:	Not reported
Additional Code 2:	Not reported
Additional Code 3:	Not reported
Additional Code 4:	Not reported
Additional Code 5:	Not reported
Shipment Date:	20011001
Creation Date:	1/16/2002 0:00:00
Receipt Date:	20011009
Manifest ID:	21229025
Trans EPA ID:	SCR000075150
Trans Name:	Not reported
Trans 2 EPA ID:	Not reported
Trans 2 Name:	Not reported
TSDf EPA ID:	CA0000084517
Trans Name:	Not reported
TSDf Alt EPA ID:	CA0000084517
TSDf Alt Name:	Not reported
Waste Code Description:	741 - Liquids with halogenated organic compounds > 1000 mg/l
RCRA Code:	F002
Meth Code:	H01 - Transfer Station
Quantity Tons:	0.0975
Waste Quantity:	195
Quantity Unit:	P
Additional Code 1:	Not reported
Additional Code 2:	Not reported
Additional Code 3:	Not reported
Additional Code 4:	Not reported
Additional Code 5:	Not reported
Shipment Date:	20010906
Creation Date:	11/1/2001 0:00:00
Receipt Date:	20010910
Manifest ID:	21017175
Trans EPA ID:	SCR000075150
Trans Name:	Not reported
Trans 2 EPA ID:	Not reported
Trans 2 Name:	Not reported
TSDf EPA ID:	CA0000084517
Trans Name:	Not reported
TSDf Alt EPA ID:	CA0000084517
TSDf Alt Name:	Not reported
Waste Code Description:	741 - Liquids with halogenated organic compounds > 1000 mg/l
RCRA Code:	F002
Meth Code:	H01 - Transfer Station
Quantity Tons:	0.195
Waste Quantity:	390
Quantity Unit:	P
Additional Code 1:	Not reported
Additional Code 2:	Not reported
Additional Code 3:	Not reported
Additional Code 4:	Not reported
Additional Code 5:	Not reported

Map ID
Direction
Distance
Elevation

MAP FINDINGS

Site

Database(s)

EDR ID Number
EPA ID Number

RITEWAY CLEANERS (Continued)

1000225223

Shipment Date: 20010723
Creation Date: 10/1/2001 0:00:00
Receipt Date: 20010726
Manifest ID: 21002097
Trans EPA ID: SCR000075150
Trans Name: Not reported
Trans 2 EPA ID: Not reported
Trans 2 Name: Not reported
TSDf EPA ID: CA0000084517
Trans Name: Not reported
TSDf Alt EPA ID: CA0000084517
TSDf Alt Name: Not reported
Waste Code Description: 741 - Liquids with halogenated organic compounds > 1000 mg/l
RCRA Code: F002
Meth Code: H01 - Transfer Station
Quantity Tons: 0.2925
Waste Quantity: 585
Quantity Unit: P
Additional Code 1: Not reported
Additional Code 2: Not reported
Additional Code 3: Not reported
Additional Code 4: Not reported
Additional Code 5: Not reported

Shipment Date: 20010606
Creation Date: 8/24/2001 0:00:00
Receipt Date: 20010615
Manifest ID: 20691968
Trans EPA ID: SCR000075150
Trans Name: Not reported
Trans 2 EPA ID: Not reported
Trans 2 Name: Not reported
TSDf EPA ID: CA0000084517
Trans Name: Not reported
TSDf Alt EPA ID: CA0000084517
TSDf Alt Name: Not reported
Waste Code Description: 741 - Liquids with halogenated organic compounds > 1000 mg/l
RCRA Code: F002
Meth Code: H01 - Transfer Station
Quantity Tons: 0.2925
Waste Quantity: 585
Quantity Unit: P
Additional Code 1: Not reported
Additional Code 2: Not reported
Additional Code 3: Not reported
Additional Code 4: Not reported
Additional Code 5: Not reported

Shipment Date: 20010417
Creation Date: 7/10/2001 0:00:00
Receipt Date: 20010423
Manifest ID: 20628031
Trans EPA ID: SCR000075150
Trans Name: Not reported
Trans 2 EPA ID: Not reported
Trans 2 Name: Not reported
TSDf EPA ID: CA0000084517

Map ID
Direction
Distance
Elevation

MAP FINDINGS

Site

Database(s)

EDR ID Number
EPA ID Number

RITEWAY CLEANERS (Continued)

1000225223

Trans Name: Not reported
TSDF Alt EPA ID: CA0000084517
TSDF Alt Name: Not reported
Waste Code Description: 741 - Liquids with halogenated organic compounds > 1000 mg/l
RCRA Code: F002
Meth Code: H01 - Transfer Station
Quantity Tons: 0.0975
Waste Quantity: 195
Quantity Unit: P
Additional Code 1: Not reported
Additional Code 2: Not reported
Additional Code 3: Not reported
Additional Code 4: Not reported
Additional Code 5: Not reported

Shipment Date: 20010322
Creation Date: 6/20/2001 0:00:00
Receipt Date: 20010328
Manifest ID: 20341483
Trans EPA ID: SCR000075150
Trans Name: Not reported
Trans 2 EPA ID: Not reported
Trans 2 Name: Not reported
TSDF EPA ID: CA0000084517
Trans Name: Not reported
TSDF Alt EPA ID: CA0000084517
TSDF Alt Name: Not reported
Waste Code Description: 741 - Liquids with halogenated organic compounds > 1000 mg/l
RCRA Code: F002
Meth Code: H01 - Transfer Station
Quantity Tons: 0.2925
Waste Quantity: 585
Quantity Unit: P
Additional Code 1: Not reported
Additional Code 2: Not reported
Additional Code 3: Not reported
Additional Code 4: Not reported
Additional Code 5: Not reported

Shipment Date: 20010129
Creation Date: 4/30/2001 0:00:00
Receipt Date: 20010131
Manifest ID: 20390765
Trans EPA ID: SCR000075150
Trans Name: Not reported
Trans 2 EPA ID: SCR000074591
Trans 2 Name: Not reported
TSDF EPA ID: CA0000084517
Trans Name: Not reported
TSDF Alt EPA ID: CA0000084517
TSDF Alt Name: Not reported
Waste Code Description: 741 - Liquids with halogenated organic compounds > 1000 mg/l
RCRA Code: F002
Meth Code: H01 - Transfer Station
Quantity Tons: 0.2925
Waste Quantity: 585
Quantity Unit: P

Map ID
Direction
Distance
Elevation

MAP FINDINGS

Site

Database(s)

EDR ID Number
EPA ID Number

RITEWAY CLEANERS (Continued)

1000225223

Additional Code 1: Not reported
Additional Code 2: Not reported
Additional Code 3: Not reported
Additional Code 4: Not reported
Additional Code 5: Not reported

Additional Info:

Year: 2008
Gen EPA ID: CAD981642382

Shipment Date: 20081208
Creation Date: 1/15/2009 18:30:27
Receipt Date: 20081212
Manifest ID: 001440928SKS
Trans EPA ID: TXR000050930
Trans Name: SAFETY-KLEEN SYSTEMS INC
Trans 2 EPA ID: Not reported
Trans 2 Name: Not reported
TSDf EPA ID: CA0000084517
Trans Name: SAFETY-KLEEN SYSTEMS INC
TSDf Alt EPA ID: Not reported
TSDf Alt Name: Not reported
Waste Code Description: 741 - Liquids with halogenated organic compounds > 1000 mg/l
RCRA Code: F002
Meth Code: H141 - Storage, Bulking, And/Or Transfer Off Site--No Treatment/Reovery (H010-H129) Or (H131-H135)
Quantity Tons: 0.125
Waste Quantity: 250
Quantity Unit: P
Additional Code 1: D040
Additional Code 2: D039
Additional Code 3: D007
Additional Code 4: Not reported
Additional Code 5: Not reported

Shipment Date: 20081114
Creation Date: 12/22/2008 18:30:21
Receipt Date: 20081118
Manifest ID: 001474026SKS
Trans EPA ID: TXR000050930
Trans Name: SAFETY-KLEEN SYSTEMS INC
Trans 2 EPA ID: Not reported
Trans 2 Name: Not reported
TSDf EPA ID: CA0000084517
Trans Name: SAFETY-KLEEN SYSTEMS INC
TSDf Alt EPA ID: Not reported
TSDf Alt Name: Not reported
Waste Code Description: 741 - Liquids with halogenated organic compounds > 1000 mg/l
RCRA Code: F002
Meth Code: H141 - Storage, Bulking, And/Or Transfer Off Site--No Treatment/Reovery (H010-H129) Or (H131-H135)
Quantity Tons: 0.125
Waste Quantity: 250
Quantity Unit: P
Additional Code 1: D040
Additional Code 2: D039
Additional Code 3: D007

Map ID
Direction
Distance
Elevation

MAP FINDINGS

Site

Database(s)

EDR ID Number
EPA ID Number

RITEWAY CLEANERS (Continued)

1000225223

Additional Code 4:	Not reported
Additional Code 5:	Not reported
Shipment Date:	20080918
Creation Date:	10/21/2008 18:30:24
Receipt Date:	20080923
Manifest ID:	001509523SKS
Trans EPA ID:	TXR000050930
Trans Name:	SAFETY-KLEEN SYSTEMS INC
Trans 2 EPA ID:	Not reported
Trans 2 Name:	Not reported
TSDF EPA ID:	CA0000084517
Trans Name:	SAFETY-KLEEN SYSTEMS INC
TSDF Alt EPA ID:	Not reported
TSDF Alt Name:	Not reported
Waste Code Description:	741 - Liquids with halogenated organic compounds > 1000 mg/l
RCRA Code:	F002
Meth Code:	H141 - Storage, Bulking, And/Or Transfer Off Site--No Treatment/Reovery (H010-H129) Or (H131-H135)
Quantity Tons:	0.15
Waste Quantity:	300
Quantity Unit:	P
Additional Code 1:	D040
Additional Code 2:	D039
Additional Code 3:	D007
Additional Code 4:	Not reported
Additional Code 5:	Not reported
Shipment Date:	20080708
Creation Date:	8/20/2008 18:30:08
Receipt Date:	20080711
Manifest ID:	001237990SKS
Trans EPA ID:	TXR000050930
Trans Name:	SAFETY-KLEEN SYSTEMS INC
Trans 2 EPA ID:	Not reported
Trans 2 Name:	Not reported
TSDF EPA ID:	CA0000084517
Trans Name:	SAFETY-KLEEN SYSTEMS INC
TSDF Alt EPA ID:	Not reported
TSDF Alt Name:	Not reported
Waste Code Description:	741 - Liquids with halogenated organic compounds > 1000 mg/l
RCRA Code:	F002
Meth Code:	H141 - Storage, Bulking, And/Or Transfer Off Site--No Treatment/Reovery (H010-H129) Or (H131-H135)
Quantity Tons:	0.125
Waste Quantity:	250
Quantity Unit:	P
Additional Code 1:	D040
Additional Code 2:	D039
Additional Code 3:	D007
Additional Code 4:	Not reported
Additional Code 5:	Not reported
Shipment Date:	20080605
Creation Date:	8/4/2008 18:30:42
Receipt Date:	20080610
Manifest ID:	001160853SKS

Map ID
Direction
Distance
Elevation

MAP FINDINGS

Site

Database(s)

EDR ID Number
EPA ID Number

RITEWAY CLEANERS (Continued)

1000225223

Trans EPA ID: TXR000050930
Trans Name: SAFETY-KLEEN SYSTEMS INC
Trans 2 EPA ID: Not reported
Trans 2 Name: Not reported
TSDf EPA ID: CA0000084517
Trans Name: SAFETY-KLEEN SYSTEMS INC
TSDf Alt EPA ID: Not reported
TSDf Alt Name: Not reported
Waste Code Description: 741 - Liquids with halogenated organic compounds > 1000 mg/l
RCRA Code: F002
Meth Code: H141 - Storage, Bulking, And/Or Transfer Off Site--No Treatment/Reovery (H010-H129) Or (H131-H135)

Quantity Tons: 0.125
Waste Quantity: 250
Quantity Unit: P
Additional Code 1: D040
Additional Code 2: D039
Additional Code 3: D007
Additional Code 4: Not reported
Additional Code 5: Not reported

Shipment Date: 20080416
Creation Date: 5/30/2008 18:30:08
Receipt Date: 20080418
Manifest ID: 001058352SKS
Trans EPA ID: TXR000050930
Trans Name: SAFETY-KLEEN SYSTEMS INC
Trans 2 EPA ID: Not reported
Trans 2 Name: Not reported
TSDf EPA ID: CA0000084517
Trans Name: SAFETY-KLEEN SYSTEMS INC
TSDf Alt EPA ID: Not reported
TSDf Alt Name: Not reported
Waste Code Description: 741 - Liquids with halogenated organic compounds > 1000 mg/l
RCRA Code: F002
Meth Code: H141 - Storage, Bulking, And/Or Transfer Off Site--No Treatment/Reovery (H010-H129) Or (H131-H135)

Quantity Tons: 0.125
Waste Quantity: 250
Quantity Unit: P
Additional Code 1: D040
Additional Code 2: D039
Additional Code 3: D007
Additional Code 4: Not reported
Additional Code 5: Not reported

Shipment Date: 20080311
Creation Date: 4/22/2008 18:30:50
Receipt Date: 20080314
Manifest ID: 001027986SKS
Trans EPA ID: TXR000050930
Trans Name: SAFETY-KLEEN SYSTEMS INC
Trans 2 EPA ID: Not reported
Trans 2 Name: Not reported
TSDf EPA ID: CA0000084517
Trans Name: SAFETY-KLEEN SYSTEMS INC
TSDf Alt EPA ID: Not reported

Map ID
Direction
Distance
Elevation

MAP FINDINGS

Site

Database(s)

EDR ID Number
EPA ID Number

RITEWAY CLEANERS (Continued)

1000225223

TSDF Alt Name:	Not reported
Waste Code Description:	741 - Liquids with halogenated organic compounds > 1000 mg/l
RCRA Code:	F002
Meth Code:	H141 - Storage, Bulking, And/Or Transfer Off Site--No Treatment/Reovery (H010-H129) Or (H131-H135)
Quantity Tons:	0.125
Waste Quantity:	250
Quantity Unit:	P
Additional Code 1:	D040
Additional Code 2:	D039
Additional Code 3:	D007
Additional Code 4:	Not reported
Additional Code 5:	Not reported
Shipment Date:	20080123
Creation Date:	3/12/2008 18:30:24
Receipt Date:	20080125
Manifest ID:	000973377SKS
Trans EPA ID:	TXR000050930
Trans Name:	SAFETY-KLEEN SYSTEMS INC
Trans 2 EPA ID:	Not reported
Trans 2 Name:	Not reported
TSDF EPA ID:	CA0000084517
Trans Name:	SAFETY-KLEEN SYSTEMS INC
TSDF Alt EPA ID:	Not reported
TSDF Alt Name:	Not reported
Waste Code Description:	741 - Liquids with halogenated organic compounds > 1000 mg/l
RCRA Code:	F002
Meth Code:	H141 - Storage, Bulking, And/Or Transfer Off Site--No Treatment/Reovery (H010-H129) Or (H131-H135)
Quantity Tons:	0.125
Waste Quantity:	250
Quantity Unit:	P
Additional Code 1:	D040
Additional Code 2:	D039
Additional Code 3:	D007
Additional Code 4:	Not reported
Additional Code 5:	Not reported
Additional Info:	
Year:	1996
Gen EPA ID:	CAD981642382
Shipment Date:	19961216
Creation Date:	5/20/1997 0:00:00
Receipt Date:	19961218
Manifest ID:	96472648
Trans EPA ID:	ILD984908202
Trans Name:	Not reported
Trans 2 EPA ID:	ILD984908202
Trans 2 Name:	Not reported
TSDF EPA ID:	CA0000084517
Trans Name:	Not reported
TSDF Alt EPA ID:	Not reported
TSDF Alt Name:	Not reported
Waste Code Description:	741 - Liquids with halogenated organic compounds > 1000 mg/l
RCRA Code:	F002

Map ID
Direction
Distance
Elevation

MAP FINDINGS

Site

Database(s)

EDR ID Number
EPA ID Number

RITEWAY CLEANERS (Continued)

1000225223

Meth Code:	H01 - Transfer Station
Quantity Tons:	0.195
Waste Quantity:	390
Quantity Unit:	P
Additional Code 1:	Not reported
Additional Code 2:	Not reported
Additional Code 3:	Not reported
Additional Code 4:	Not reported
Additional Code 5:	Not reported
Shipment Date:	19961114
Creation Date:	5/20/1997 0:00:00
Receipt Date:	19961118
Manifest ID:	96459305
Trans EPA ID:	ILD984908202
Trans Name:	Not reported
Trans 2 EPA ID:	ILD984908202
Trans 2 Name:	Not reported
TSDf EPA ID:	CA0000084517
Trans Name:	Not reported
TSDf Alt EPA ID:	Not reported
TSDf Alt Name:	Not reported
Waste Code Description:	741 - Liquids with halogenated organic compounds > 1000 mg/l
RCRA Code:	F002
Meth Code:	H01 - Transfer Station
Quantity Tons:	0.195
Waste Quantity:	390
Quantity Unit:	P
Additional Code 1:	Not reported
Additional Code 2:	Not reported
Additional Code 3:	Not reported
Additional Code 4:	Not reported
Additional Code 5:	Not reported
Shipment Date:	19961017
Creation Date:	5/20/1997 0:00:00
Receipt Date:	19961021
Manifest ID:	96460302
Trans EPA ID:	ILD984908202
Trans Name:	Not reported
Trans 2 EPA ID:	ILD984908202
Trans 2 Name:	Not reported
TSDf EPA ID:	CA0000084517
Trans Name:	Not reported
TSDf Alt EPA ID:	Not reported
TSDf Alt Name:	Not reported
Waste Code Description:	741 - Liquids with halogenated organic compounds > 1000 mg/l
RCRA Code:	F002
Meth Code:	H01 - Transfer Station
Quantity Tons:	0.0975
Waste Quantity:	195
Quantity Unit:	P
Additional Code 1:	Not reported
Additional Code 2:	Not reported
Additional Code 3:	Not reported
Additional Code 4:	Not reported
Additional Code 5:	Not reported

Map ID
Direction
Distance
Elevation

MAP FINDINGS

Site

Database(s)

EDR ID Number
EPA ID Number

RITEWAY CLEANERS (Continued)

1000225223

Shipment Date: 19960917
Creation Date: 5/21/1997 0:00:00
Receipt Date: 19960919
Manifest ID: 96513830
Trans EPA ID: ILD984908202
Trans Name: Not reported
Trans 2 EPA ID: ILD984908202
Trans 2 Name: Not reported
TSDf EPA ID: CA0000084517
Trans Name: Not reported
TSDf Alt EPA ID: Not reported
TSDf Alt Name: Not reported
Waste Code Description: 741 - Liquids with halogenated organic compounds > 1000 mg/l
RCRA Code: F002
Meth Code: H01 - Transfer Station
Quantity Tons: 0.195
Waste Quantity: 390
Quantity Unit: P
Additional Code 1: Not reported
Additional Code 2: Not reported
Additional Code 3: Not reported
Additional Code 4: Not reported
Additional Code 5: Not reported

Shipment Date: 19960820
Creation Date: 5/30/1997 0:00:00
Receipt Date: 19960823
Manifest ID: 96503049
Trans EPA ID: ILD984908202
Trans Name: Not reported
Trans 2 EPA ID: ILD984908202
Trans 2 Name: Not reported
TSDf EPA ID: CA0000084517
Trans Name: Not reported
TSDf Alt EPA ID: Not reported
TSDf Alt Name: Not reported
Waste Code Description: 741 - Liquids with halogenated organic compounds > 1000 mg/l
RCRA Code: F002
Meth Code: H01 - Transfer Station
Quantity Tons: 0.0975
Waste Quantity: 195
Quantity Unit: P
Additional Code 1: Not reported
Additional Code 2: Not reported
Additional Code 3: Not reported
Additional Code 4: Not reported
Additional Code 5: Not reported

Shipment Date: 19960723
Creation Date: 5/20/1997 0:00:00
Receipt Date: 19960726
Manifest ID: 96104299
Trans EPA ID: ILD984908202
Trans Name: Not reported
Trans 2 EPA ID: ILD984908202
Trans 2 Name: Not reported
TSDf EPA ID: CA0000084517

Map ID
Direction
Distance
Elevation

MAP FINDINGS

Site

Database(s)

EDR ID Number
EPA ID Number

RITEWAY CLEANERS (Continued)

1000225223

Trans Name: Not reported
TSDF Alt EPA ID: Not reported
TSDF Alt Name: Not reported
Waste Code Description: 741 - Liquids with halogenated organic compounds > 1000 mg/l
RCRA Code: F002
Meth Code: H01 - Transfer Station
Quantity Tons: 0.018
Waste Quantity: 36
Quantity Unit: P
Additional Code 1: Not reported
Additional Code 2: Not reported
Additional Code 3: Not reported
Additional Code 4: Not reported
Additional Code 5: Not reported

Shipment Date: 19960625
Creation Date: 5/20/1997 0:00:00
Receipt Date: 19960627
Manifest ID: 96097429
Trans EPA ID: ILD984908202
Trans Name: Not reported
Trans 2 EPA ID: ILD984908202
Trans 2 Name: Not reported
TSDF EPA ID: CA0000084517
Trans Name: Not reported
TSDF Alt EPA ID: Not reported
TSDF Alt Name: Not reported
Waste Code Description: 741 - Liquids with halogenated organic compounds > 1000 mg/l
RCRA Code: F002
Meth Code: H01 - Transfer Station
Quantity Tons: 0.195
Waste Quantity: 390
Quantity Unit: P
Additional Code 1: Not reported
Additional Code 2: Not reported
Additional Code 3: Not reported
Additional Code 4: Not reported
Additional Code 5: Not reported

Shipment Date: 19960530
Creation Date: 5/30/1997 0:00:00
Receipt Date: 19960603
Manifest ID: 96140824
Trans EPA ID: ILD984908202
Trans Name: Not reported
Trans 2 EPA ID: ILD984908202
Trans 2 Name: Not reported
TSDF EPA ID: CAO000084517
Trans Name: Not reported
TSDF Alt EPA ID: Not reported
TSDF Alt Name: Not reported
Waste Code Description: 741 - Liquids with halogenated organic compounds > 1000 mg/l
RCRA Code: F002
Meth Code: H01 - Transfer Station
Quantity Tons: 0.195
Waste Quantity: 390
Quantity Unit: P

Map ID
Direction
Distance
Elevation

MAP FINDINGS

Site

Database(s)

EDR ID Number
EPA ID Number

RITEWAY CLEANERS (Continued)

1000225223

Additional Code 1:	Not reported
Additional Code 2:	Not reported
Additional Code 3:	Not reported
Additional Code 4:	Not reported
Additional Code 5:	Not reported
Shipment Date:	19960501
Creation Date:	5/21/1997 0:00:00
Receipt Date:	19960503
Manifest ID:	96086868
Trans EPA ID:	ILD984908202
Trans Name:	Not reported
Trans 2 EPA ID:	ILD984908202
Trans 2 Name:	Not reported
TSDf EPA ID:	CA0000084517
Trans Name:	Not reported
TSDf Alt EPA ID:	CA0000084517
TSDf Alt Name:	Not reported
Waste Code Description:	741 - Liquids with halogenated organic compounds > 1000 mg/l
RCRA Code:	F002
Meth Code:	H01 - Transfer Station
Quantity Tons:	0.195
Waste Quantity:	390
Quantity Unit:	P
Additional Code 1:	Not reported
Additional Code 2:	Not reported
Additional Code 3:	Not reported
Additional Code 4:	Not reported
Additional Code 5:	Not reported
Shipment Date:	19960403
Creation Date:	10/16/1996 0:00:00
Receipt Date:	19960405
Manifest ID:	96073407
Trans EPA ID:	ILD984908202
Trans Name:	Not reported
Trans 2 EPA ID:	ILD984908202
Trans 2 Name:	Not reported
TSDf EPA ID:	CA0000084517
Trans Name:	Not reported
TSDf Alt EPA ID:	Not reported
TSDf Alt Name:	Not reported
Waste Code Description:	741 - Liquids with halogenated organic compounds > 1000 mg/l
RCRA Code:	F002
Meth Code:	H01 - Transfer Station
Quantity Tons:	0.0975
Waste Quantity:	195
Quantity Unit:	P
Additional Code 1:	Not reported
Additional Code 2:	Not reported
Additional Code 3:	Not reported
Additional Code 4:	Not reported
Additional Code 5:	Not reported
Additional Info:	
Year:	2013
Gen EPA ID:	CAD981642382

Map ID
Direction
Distance
Elevation

MAP FINDINGS

Site

Database(s)

EDR ID Number
EPA ID Number

RITEWAY CLEANERS (Continued)

1000225223

Shipment Date:	20131213
Creation Date:	5/4/2016 22:16:02
Receipt Date:	20140109
Manifest ID:	004061431SKS
Trans EPA ID:	TXR000081205
Trans Name:	SAFETY-KLEEN SYSTEMS INC
Trans 2 EPA ID:	AZR000508515
Trans 2 Name:	SLT
TSDf EPA ID:	TXD077603371
Trans Name:	SAFETY-KLEEN SYSTEMS INC
TSDf Alt EPA ID:	Not reported
TSDf Alt Name:	Not reported
Waste Code Description:	741 - Liquids with halogenated organic compounds > 1000 mg/l
RCRA Code:	D040
Meth Code:	H141 - Storage, Bulking, And/Or Transfer Off Site--No Treatment/Reovery (H010-H129) Or (H131-H135)
Quantity Tons:	0.1125
Waste Quantity:	225
Quantity Unit:	P
Additional Code 1:	D039
Additional Code 2:	D007
Additional Code 3:	D001
Additional Code 4:	Not reported
Additional Code 5:	Not reported
Shipment Date:	20130828
Creation Date:	2/18/2014 22:15:06
Receipt Date:	20130930
Manifest ID:	003923657SKS
Trans EPA ID:	TXR000081205
Trans Name:	SAFETY-KLEEN SYSTEMS INC
Trans 2 EPA ID:	OKD981588791
Trans 2 Name:	TRIAD TRANSPORT INC
TSDf EPA ID:	TXD077603371
Trans Name:	SAFETY-KLEEN SYSTEMS INC
TSDf Alt EPA ID:	Not reported
TSDf Alt Name:	Not reported
Waste Code Description:	741 - Liquids with halogenated organic compounds > 1000 mg/l
RCRA Code:	D040
Meth Code:	H141 - Storage, Bulking, And/Or Transfer Off Site--No Treatment/Reovery (H010-H129) Or (H131-H135)
Quantity Tons:	0.1125
Waste Quantity:	225
Quantity Unit:	P
Additional Code 1:	D039
Additional Code 2:	D007
Additional Code 3:	D001
Additional Code 4:	Not reported
Additional Code 5:	Not reported
Shipment Date:	20130306
Creation Date:	7/17/2013 22:15:13
Receipt Date:	20130319
Manifest ID:	003629109SKS
Trans EPA ID:	TXR000081205
Trans Name:	SAFETY-KLEEN SYSTEMS INC
Trans 2 EPA ID:	OKD981588791

Map ID
Direction
Distance
Elevation

MAP FINDINGS

Site

Database(s)

EDR ID Number
EPA ID Number

RITEWAY CLEANERS (Continued)

1000225223

Trans 2 Name: TRIAD TRANSPORT INC
TSDf EPA ID: TXD077603371
Trans Name: SAFETY-KLEEN SYSTEMS INC
TSDf Alt EPA ID: Not reported
TSDf Alt Name: Not reported
Waste Code Description: 741 - Liquids with halogenated organic compounds > 1000 mg/l
RCRA Code: D040
Meth Code: H141 - Storage, Bulking, And/Or Transfer Off Site--No Treatment/Reovery (H010-H129) Or (H131-H135)

Quantity Tons: 0.1
Waste Quantity: 200
Quantity Unit: P
Additional Code 1: D039
Additional Code 2: D007
Additional Code 3: D001
Additional Code 4: Not reported
Additional Code 5: Not reported

Additional Info:

Year: 2012
Gen EPA ID: CAD981642382

Shipment Date: 20121002
Creation Date: 8/22/2013 22:15:07
Receipt Date: 20121016
Manifest ID: 003511304SKS
Trans EPA ID: TXR000081205
Trans Name: SAFETY-KLEEN SYSTEMS INC
Trans 2 EPA ID: OKD981588791
Trans 2 Name: TRIAD TRANSPORT INC
TSDf EPA ID: TXD077603371
Trans Name: SAFETY-KLEEN SYSTEMS INC
TSDf Alt EPA ID: Not reported
TSDf Alt Name: Not reported
Waste Code Description: 741 - Liquids with halogenated organic compounds > 1000 mg/l
RCRA Code: D040
Meth Code: H141 - Storage, Bulking, And/Or Transfer Off Site--No Treatment/Reovery (H010-H129) Or (H131-H135)

Quantity Tons: 0.125
Waste Quantity: 250
Quantity Unit: P
Additional Code 1: D039
Additional Code 2: D007
Additional Code 3: D001
Additional Code 4: Not reported
Additional Code 5: Not reported

Shipment Date: 20120607
Creation Date: 5/29/2013 22:15:15
Receipt Date: 20120625
Manifest ID: 003354712SKS
Trans EPA ID: TXR000050930
Trans Name: SAFETY-KLEEN SYSTEMS INC
Trans 2 EPA ID: OKD981588791
Trans 2 Name: TRIAD TRANSPORT INC
TSDf EPA ID: TXD077603371
Trans Name: SAFETY-KLEEN SYSTEMS INC

Map ID
Direction
Distance
Elevation

MAP FINDINGS

Site

Database(s)

EDR ID Number
EPA ID Number

RITEWAY CLEANERS (Continued)

1000225223

TSDF Alt EPA ID: Not reported
TSDF Alt Name: Not reported
Waste Code Description: 741 - Liquids with halogenated organic compounds > 1000 mg/l
RCRA Code: D040
Meth Code: H141 - Storage, Bulking, And/Or Transfer Off Site--No Treatment/Reovery (H010-H129) Or (H131-H135)
Quantity Tons: 0.1
Waste Quantity: 200
Quantity Unit: P
Additional Code 1: D039
Additional Code 2: D007
Additional Code 3: D001
Additional Code 4: Not reported
Additional Code 5: Not reported

Shipment Date: 20120125
Creation Date: 7/5/2012 20:30:09
Receipt Date: 20120213
Manifest ID: 002721804SKS
Trans EPA ID: TXR000050930
Trans Name: SAFETY-KLEEN SYSTEMS INC
Trans 2 EPA ID: OKD981588791
Trans 2 Name: TRIAD TRANSPORT INC
TSDF EPA ID: TXD077603371
Trans Name: SAFETY-KLEEN SYSTEMS INC
TSDF Alt EPA ID: Not reported
TSDF Alt Name: Not reported
Waste Code Description: 741 - Liquids with halogenated organic compounds > 1000 mg/l
RCRA Code: D040
Meth Code: H141 - Storage, Bulking, And/Or Transfer Off Site--No Treatment/Reovery (H010-H129) Or (H131-H135)
Quantity Tons: 0.1
Waste Quantity: 200
Quantity Unit: P
Additional Code 1: D039
Additional Code 2: D007
Additional Code 3: D001
Additional Code 4: Not reported
Additional Code 5: Not reported

Additional Info:

Year: 2006
Gen EPA ID: CAD981642382

Shipment Date: 20061128
Creation Date: 3/30/2007 13:34:03
Receipt Date: 20061201
Manifest ID: 000260970CEX
Trans EPA ID: TXR000050930
Trans Name: SAFETY-KLEEN SYSTEMS INC
Trans 2 EPA ID: Not reported
Trans 2 Name: Not reported
TSDF EPA ID: CA0000084517
Trans Name: SAFETY-KLEEN SYSTEMS INC 000760
TSDF Alt EPA ID: Not reported
TSDF Alt Name: Not reported
Waste Code Description: 741 - Liquids with halogenated organic compounds > 1000 mg/l

Map ID
Direction
Distance
Elevation

MAP FINDINGS

Site

Database(s)

EDR ID Number
EPA ID Number

RITEWAY CLEANERS (Continued)

1000225223

RCRA Code: F002
Meth Code: H141 - Storage, Bulking, And/Or Transfer Off Site--No Treatment/Reovery (H010-H129) Or (H131-H135)

Quantity Tons: 0.15
Waste Quantity: 300
Quantity Unit: P
Additional Code 1: D040
Additional Code 2: D039
Additional Code 3: D007
Additional Code 4: Not reported
Additional Code 5: Not reported

Shipment Date: 20061027
Creation Date: 4/19/2007 18:31:14
Receipt Date: 20061031
Manifest ID: 000166978CEX
Trans EPA ID: TXR000050930
Trans Name: SAFETY-KLEEN SYSTEMS INC
Trans 2 EPA ID: Not reported
Trans 2 Name: Not reported
TSDf EPA ID: CA0000084517
Trans Name: SAFETY-KLEEN SYSTEMS INC
TSDf Alt EPA ID: Not reported
TSDf Alt Name: Not reported
Waste Code Description: 741 - Liquids with halogenated organic compounds > 1000 mg/l
RCRA Code: F002
Meth Code: H141 - Storage, Bulking, And/Or Transfer Off Site--No Treatment/Reovery (H010-H129) Or (H131-H135)

Quantity Tons: 0.18
Waste Quantity: 360
Quantity Unit: P
Additional Code 1: D040
Additional Code 2: D039
Additional Code 3: D007
Additional Code 4: Not reported
Additional Code 5: Not reported

Shipment Date: 20060918
Creation Date: 3/30/2007 13:31:11
Receipt Date: 20060921
Manifest ID: 000797159JJK
Trans EPA ID: TXR000050930
Trans Name: SAFETY-KLEEN SYSTEMS INC
Trans 2 EPA ID: Not reported
Trans 2 Name: Not reported
TSDf EPA ID: CA0000084517
Trans Name: SAFETY-KLEEN SYSTEMS INC
TSDf Alt EPA ID: Not reported
TSDf Alt Name: Not reported
Waste Code Description: 741 - Liquids with halogenated organic compounds > 1000 mg/l
RCRA Code: F002
Meth Code: H141 - Storage, Bulking, And/Or Transfer Off Site--No Treatment/Reovery (H010-H129) Or (H131-H135)

Quantity Tons: 0.18
Waste Quantity: 360
Quantity Unit: P
Additional Code 1: D040

Map ID
Direction
Distance
Elevation

MAP FINDINGS

Site

Database(s)

EDR ID Number
EPA ID Number

RITEWAY CLEANERS (Continued)

1000225223

Additional Code 2:	D039
Additional Code 3:	D007
Additional Code 4:	Not reported
Additional Code 5:	Not reported
Shipment Date:	20060815
Creation Date:	10/5/2006 18:30:55
Receipt Date:	20060818
Manifest ID:	25027577
Trans EPA ID:	TXR000050930
Trans Name:	SAFETY KLEEN SYSTEMS INC
Trans 2 EPA ID:	Not reported
Trans 2 Name:	Not reported
TSDf EPA ID:	CA0000084517
Trans Name:	SAFETY KLEEN SYSTEMS INC
TSDf Alt EPA ID:	CA0000084517
TSDf Alt Name:	Not reported
Waste Code Description:	741 - Liquids with halogenated organic compounds > 1000 mg/l
RCRA Code:	F002
Meth Code:	H01 - Transfer Station
Quantity Tons:	0.18
Waste Quantity:	360
Quantity Unit:	P
Additional Code 1:	Not reported
Additional Code 2:	Not reported
Additional Code 3:	Not reported
Additional Code 4:	Not reported
Additional Code 5:	Not reported
Shipment Date:	20060707
Creation Date:	9/13/2006 18:30:23
Receipt Date:	20060711
Manifest ID:	25027261
Trans EPA ID:	TXR000050930
Trans Name:	SAFETY KLEEN SYSTEMS INC
Trans 2 EPA ID:	Not reported
Trans 2 Name:	Not reported
TSDf EPA ID:	CA0000084517
Trans Name:	SAFETY KLEEN SYSTEMS INC
TSDf Alt EPA ID:	CA0000084517
TSDf Alt Name:	Not reported
Waste Code Description:	741 - Liquids with halogenated organic compounds > 1000 mg/l
RCRA Code:	F002
Meth Code:	H01 - Transfer Station
Quantity Tons:	0.175
Waste Quantity:	350
Quantity Unit:	P
Additional Code 1:	Not reported
Additional Code 2:	Not reported
Additional Code 3:	Not reported
Additional Code 4:	Not reported
Additional Code 5:	Not reported
Shipment Date:	20060605
Creation Date:	8/25/2006 18:30:24
Receipt Date:	20060606
Manifest ID:	25010158

Map ID
Direction
Distance
Elevation

MAP FINDINGS

Site

Database(s)

EDR ID Number
EPA ID Number

RITEWAY CLEANERS (Continued)

1000225223

Trans EPA ID:	TXR000050930
Trans Name:	SAFETY KLEEN SYSTEMS INC
Trans 2 EPA ID:	Not reported
Trans 2 Name:	Not reported
TSDF EPA ID:	CA0000084517
Trans Name:	SAFETY KLEEN SYSTEMS INC
TSDF Alt EPA ID:	CA0000084517
TSDF Alt Name:	Not reported
Waste Code Description:	741 - Liquids with halogenated organic compounds > 1000 mg/l
RCRA Code:	F002
Meth Code:	H01 - Transfer Station
Quantity Tons:	0.18
Waste Quantity:	360
Quantity Unit:	P
Additional Code 1:	Not reported
Additional Code 2:	Not reported
Additional Code 3:	Not reported
Additional Code 4:	Not reported
Additional Code 5:	Not reported
Shipment Date:	20060503
Creation Date:	12/22/2006 18:30:48
Receipt Date:	20060505
Manifest ID:	24624358
Trans EPA ID:	TXR000050930
Trans Name:	SAFETY KLEEN SYSTEMS INC
Trans 2 EPA ID:	Not reported
Trans 2 Name:	Not reported
TSDF EPA ID:	CA0000084517
Trans Name:	SAFETY KLEEN SYSTEMS INC
TSDF Alt EPA ID:	CA0000084517
TSDF Alt Name:	Not reported
Waste Code Description:	741 - Liquids with halogenated organic compounds > 1000 mg/l
RCRA Code:	F002
Meth Code:	H01 - Transfer Station
Quantity Tons:	0.18
Waste Quantity:	360
Quantity Unit:	P
Additional Code 1:	Not reported
Additional Code 2:	Not reported
Additional Code 3:	Not reported
Additional Code 4:	Not reported
Additional Code 5:	Not reported
Shipment Date:	20060328
Creation Date:	7/27/2006 18:33:32
Receipt Date:	20060331
Manifest ID:	24621572
Trans EPA ID:	TXR000050930
Trans Name:	SAFETY KLEEN SYSTEMS INC
Trans 2 EPA ID:	Not reported
Trans 2 Name:	Not reported
TSDF EPA ID:	CA0000084517
Trans Name:	SAFETY KLEEN SYSTEMS INC
TSDF Alt EPA ID:	CA0000084517
TSDF Alt Name:	Not reported
Waste Code Description:	- Not reported

Map ID
Direction
Distance
Elevation

MAP FINDINGS

Site

Database(s)

EDR ID Number
EPA ID Number

RITEWAY CLEANERS (Continued)

100025223

RCRA Code:	Not reported
Meth Code:	D80 - Disposal, Land Fill
Quantity Tons:	Not reported
Waste Quantity:	Not reported
Quantity Unit:	Not reported
Additional Code 1:	Not reported
Additional Code 2:	Not reported
Additional Code 3:	Not reported
Additional Code 4:	Not reported
Additional Code 5:	Not reported
Shipment Date:	20060328
Creation Date:	7/27/2006 18:33:32
Receipt Date:	20060331
Manifest ID:	24621572
Trans EPA ID:	TXR000050930
Trans Name:	SAFETY KLEEN SYSTEMS INC
Trans 2 EPA ID:	Not reported
Trans 2 Name:	Not reported
TSDf EPA ID:	CA0000084517
Trans Name:	SAFETY KLEEN SYSTEMS INC
TSDf Alt EPA ID:	CA0000084517
TSDf Alt Name:	Not reported
Waste Code Description:	741 - Liquids with halogenated organic compounds > 1000 mg/l
RCRA Code:	F002
Meth Code:	H01 - Transfer Station
Quantity Tons:	0.18
Waste Quantity:	360
Quantity Unit:	P
Additional Code 1:	Not reported
Additional Code 2:	Not reported
Additional Code 3:	Not reported
Additional Code 4:	Not reported
Additional Code 5:	Not reported
Shipment Date:	20060202
Creation Date:	5/5/2006 18:30:35
Receipt Date:	20060203
Manifest ID:	24638962
Trans EPA ID:	TXR000050930
Trans Name:	SAFETY-KLEEN SYSTEMS INC
Trans 2 EPA ID:	Not reported
Trans 2 Name:	Not reported
TSDf EPA ID:	CA0000084517
Trans Name:	SAFETY-KLEEN SYSTEMS INC
TSDf Alt EPA ID:	CA0000084517
TSDf Alt Name:	Not reported
Waste Code Description:	741 - Liquids with halogenated organic compounds > 1000 mg/l
RCRA Code:	F002
Meth Code:	H01 - Transfer Station
Quantity Tons:	0.18
Waste Quantity:	360
Quantity Unit:	P
Additional Code 1:	Not reported
Additional Code 2:	Not reported
Additional Code 3:	Not reported
Additional Code 4:	Not reported

Map ID
Direction
Distance
Elevation

MAP FINDINGS

Site

Database(s)

EDR ID Number
EPA ID Number

RITEWAY CLEANERS (Continued)

1000225223

Additional Code 5:	Not reported
Additional Info:	
Year:	1994
Gen EPA ID:	CAD981642382
Shipment Date:	19941216
Creation Date:	3/28/1996 0:00:00
Receipt Date:	19941220
Manifest ID:	95077831
Trans EPA ID:	ILD984908202
Trans Name:	Not reported
Trans 2 EPA ID:	ILD984908202
Trans 2 Name:	Not reported
TSDF EPA ID:	CAT000613950
Trans Name:	Not reported
TSDF Alt EPA ID:	CAT000613950
TSDF Alt Name:	Not reported
Waste Code Description:	741 - Liquids with halogenated organic compounds > 1000 mg/l
RCRA Code:	F002
Meth Code:	H01 - Transfer Station
Quantity Tons:	0.2925
Waste Quantity:	585
Quantity Unit:	P
Additional Code 1:	Not reported
Additional Code 2:	Not reported
Additional Code 3:	Not reported
Additional Code 4:	Not reported
Additional Code 5:	Not reported
Shipment Date:	19941028
Creation Date:	3/28/1996 0:00:00
Receipt Date:	19941031
Manifest ID:	95079450
Trans EPA ID:	ILD984908202
Trans Name:	Not reported
Trans 2 EPA ID:	ILD984908202
Trans 2 Name:	Not reported
TSDF EPA ID:	CAT000613950
Trans Name:	Not reported
TSDF Alt EPA ID:	CAT000613950
TSDF Alt Name:	Not reported
Waste Code Description:	741 - Liquids with halogenated organic compounds > 1000 mg/l
RCRA Code:	F002
Meth Code:	H01 - Transfer Station
Quantity Tons:	0.195
Waste Quantity:	390
Quantity Unit:	P
Additional Code 1:	Not reported
Additional Code 2:	Not reported
Additional Code 3:	Not reported
Additional Code 4:	Not reported
Additional Code 5:	Not reported
Shipment Date:	19940927
Creation Date:	3/26/1996 0:00:00
Receipt Date:	19940930

Map ID
Direction
Distance
Elevation

MAP FINDINGS

Site

Database(s)

EDR ID Number
EPA ID Number

RITEWAY CLEANERS (Continued)

1000225223

Manifest ID: 95070145
Trans EPA ID: ILD984908202
Trans Name: Not reported
Trans 2 EPA ID: ILD984908202
Trans 2 Name: Not reported
TSDf EPA ID: CAT000613950
Trans Name: Not reported
TSDf Alt EPA ID: CAT000613950
TSDf Alt Name: Not reported
Waste Code Description: 741 - Liquids with halogenated organic compounds > 1000 mg/l
RCRA Code: F002
Meth Code: H01 - Transfer Station
Quantity Tons: 0.0975
Waste Quantity: 195
Quantity Unit: P
Additional Code 1: Not reported
Additional Code 2: Not reported
Additional Code 3: Not reported
Additional Code 4: Not reported
Additional Code 5: Not reported

Shipment Date: 19940825
Creation Date: 3/26/1996 0:00:00
Receipt Date: 19940830
Manifest ID: 93466579
Trans EPA ID: ILD984908202
Trans Name: Not reported
Trans 2 EPA ID: ILD984908202
Trans 2 Name: Not reported
TSDf EPA ID: CAT000613893
Trans Name: Not reported
TSDf Alt EPA ID: CAT000613893
TSDf Alt Name: Not reported
Waste Code Description: 741 - Liquids with halogenated organic compounds > 1000 mg/l
RCRA Code: F002
Meth Code: H01 - Transfer Station
Quantity Tons: 0.0975
Waste Quantity: 195
Quantity Unit: P
Additional Code 1: Not reported
Additional Code 2: Not reported
Additional Code 3: Not reported
Additional Code 4: Not reported
Additional Code 5: Not reported

Shipment Date: 19940804
Creation Date: 3/26/1996 0:00:00
Receipt Date: 19940811
Manifest ID: 93677033
Trans EPA ID: ILD984908202
Trans Name: Not reported
Trans 2 EPA ID: ILD984908202
Trans 2 Name: Not reported
TSDf EPA ID: CAT000613893
Trans Name: Not reported
TSDf Alt EPA ID: CAT000613893
TSDf Alt Name: Not reported

Map ID
Direction
Distance
Elevation

MAP FINDINGS

Site

Database(s)

EDR ID Number
EPA ID Number

RITEWAY CLEANERS (Continued)

1000225223

Waste Code Description: 741 - Liquids with halogenated organic compounds > 1000 mg/l
RCRA Code: F002
Meth Code: H01 - Transfer Station
Quantity Tons: 0.0975
Waste Quantity: 195
Quantity Unit: P
Additional Code 1: Not reported
Additional Code 2: Not reported
Additional Code 3: Not reported
Additional Code 4: Not reported
Additional Code 5: Not reported

Shipment Date: 19940630
Creation Date: 3/26/1996 0:00:00
Receipt Date: 19940706
Manifest ID: 93513573
Trans EPA ID: ILD984908202
Trans Name: Not reported
Trans 2 EPA ID: ILD984908202
Trans 2 Name: Not reported
TSDf EPA ID: CAT000613893
Trans Name: Not reported
TSDf Alt EPA ID: CAT000613893
TSDf Alt Name: Not reported
Waste Code Description: 741 - Liquids with halogenated organic compounds > 1000 mg/l
RCRA Code: F002
Meth Code: H01 - Transfer Station
Quantity Tons: 0.135
Waste Quantity: 270
Quantity Unit: P
Additional Code 1: Not reported
Additional Code 2: Not reported
Additional Code 3: Not reported
Additional Code 4: Not reported
Additional Code 5: Not reported

Shipment Date: 19940610
Creation Date: 3/26/1996 0:00:00
Receipt Date: 19940617
Manifest ID: 93646571
Trans EPA ID: ILD984908202
Trans Name: Not reported
Trans 2 EPA ID: ILD984908202
Trans 2 Name: Not reported
TSDf EPA ID: CAT000613893
Trans Name: Not reported
TSDf Alt EPA ID: CAT000613893
TSDf Alt Name: Not reported
Waste Code Description: 741 - Liquids with halogenated organic compounds > 1000 mg/l
RCRA Code: F002
Meth Code: H01 - Transfer Station
Quantity Tons: 0.27
Waste Quantity: 540
Quantity Unit: P
Additional Code 1: Not reported
Additional Code 2: Not reported
Additional Code 3: Not reported

Map ID
Direction
Distance
Elevation

MAP FINDINGS

Site

Database(s)

EDR ID Number
EPA ID Number

RITEWAY CLEANERS (Continued)

1000225223

Additional Code 4:	Not reported
Additional Code 5:	Not reported
Shipment Date:	19940509
Creation Date:	3/25/1996 0:00:00
Receipt Date:	19940512
Manifest ID:	93549729
Trans EPA ID:	ILD984908202
Trans Name:	Not reported
Trans 2 EPA ID:	ILD984908202
Trans 2 Name:	Not reported
TSDf EPA ID:	CAT000613893
Trans Name:	Not reported
TSDf Alt EPA ID:	CAT000613893
TSDf Alt Name:	Not reported
Waste Code Description:	741 - Liquids with halogenated organic compounds > 1000 mg/l
RCRA Code:	F002
Meth Code:	H01 - Transfer Station
Quantity Tons:	0.2025
Waste Quantity:	405
Quantity Unit:	P
Additional Code 1:	Not reported
Additional Code 2:	Not reported
Additional Code 3:	Not reported
Additional Code 4:	Not reported
Additional Code 5:	Not reported
Shipment Date:	19940408
Creation Date:	3/25/1996 0:00:00
Receipt Date:	Not reported
Manifest ID:	93425288
Trans EPA ID:	ILD984908202
Trans Name:	Not reported
Trans 2 EPA ID:	Not reported
Trans 2 Name:	Not reported
TSDf EPA ID:	CAT000613893
Trans Name:	Not reported
TSDf Alt EPA ID:	Not reported
TSDf Alt Name:	Not reported
Waste Code Description:	741 - Liquids with halogenated organic compounds > 1000 mg/l
RCRA Code:	F002
Meth Code:	- Not reported
Quantity Tons:	0.2025
Waste Quantity:	405
Quantity Unit:	P
Additional Code 1:	Not reported
Additional Code 2:	Not reported
Additional Code 3:	Not reported
Additional Code 4:	Not reported
Additional Code 5:	Not reported
Shipment Date:	19940311
Creation Date:	3/25/1996 0:00:00
Receipt Date:	19940317
Manifest ID:	93545489
Trans EPA ID:	ILD984908202
Trans Name:	Not reported

Map ID
Direction
Distance
Elevation

MAP FINDINGS

Site

Database(s)

EDR ID Number
EPA ID Number

RITEWAY CLEANERS (Continued)

100025223

Trans 2 EPA ID: ILD984908202
Trans 2 Name: Not reported
TSDf EPA ID: CAT000613893
Trans Name: Not reported
TSDf Alt EPA ID: CAT000613893
TSDf Alt Name: Not reported
Waste Code Description: 741 - Liquids with halogenated organic compounds > 1000 mg/l
RCRA Code: F002
Meth Code: H01 - Transfer Station
Quantity Tons: 0.135
Waste Quantity: 270
Quantity Unit: P
Additional Code 1: Not reported
Additional Code 2: Not reported
Additional Code 3: Not reported
Additional Code 4: Not reported
Additional Code 5: Not reported

Additional Info:

Year: 2003
Gen EPA ID: CAD981642382

Shipment Date: 20031118
Creation Date: 8/24/2004 10:00:04
Receipt Date: 20031124
Manifest ID: 22869197
Trans EPA ID: TXR000050930
Trans Name: SAFETY-KLEEN SYSTEMS INC
Trans 2 EPA ID: Not reported
Trans 2 Name: Not reported
TSDf EPA ID: CA0000084517
Trans Name: SAFETY-KLEEN SYSTEMS INC
TSDf Alt EPA ID: CA0000084517
TSDf Alt Name: Not reported
Waste Code Description: 741 - Liquids with halogenated organic compounds > 1000 mg/l
RCRA Code: F002
Meth Code: H01 - Transfer Station
Quantity Tons: 0.185
Waste Quantity: 370
Quantity Unit: P
Additional Code 1: Not reported
Additional Code 2: Not reported
Additional Code 3: Not reported
Additional Code 4: Not reported
Additional Code 5: Not reported

Shipment Date: 20031015
Creation Date: 8/20/2004 8:27:39
Receipt Date: 20031022
Manifest ID: 22886705
Trans EPA ID: TXR000050930
Trans Name: SAFETY-KLEEN SYSTEMS INC
Trans 2 EPA ID: Not reported
Trans 2 Name: Not reported
TSDf EPA ID: CA0000084517
Trans Name: SAFETY-KLEEN SYSTEMS INC
TSDf Alt EPA ID: CA0000084517

Map ID
Direction
Distance
Elevation

MAP FINDINGS

Site

Database(s)

EDR ID Number
EPA ID Number

RITEWAY CLEANERS (Continued)

100025223

TSDF Alt Name: Not reported
Waste Code Description: 741 - Liquids with halogenated organic compounds > 1000 mg/l
RCRA Code: F002
Meth Code: H01 - Transfer Station
Quantity Tons: 0.185
Waste Quantity: 370
Quantity Unit: P
Additional Code 1: Not reported
Additional Code 2: Not reported
Additional Code 3: Not reported
Additional Code 4: Not reported
Additional Code 5: Not reported

Shipment Date: 20030912
Creation Date: 7/13/2004 10:48:19
Receipt Date: 20030918
Manifest ID: 22518978
Trans EPA ID: TXR000050930
Trans Name: SAFETY-KLEEN SYSTEMS INC
Trans 2 EPA ID: Not reported
Trans 2 Name: Not reported
TSDF EPA ID: CA0000084517
Trans Name: SAFETY-KLEEN SYSTEMS INC
TSDF Alt EPA ID: CA0000084517
TSDF Alt Name: Not reported
Waste Code Description: 741 - Liquids with halogenated organic compounds > 1000 mg/l
RCRA Code: F002
Meth Code: H01 - Transfer Station
Quantity Tons: 0.2925
Waste Quantity: 585
Quantity Unit: P
Additional Code 1: Not reported
Additional Code 2: Not reported
Additional Code 3: Not reported
Additional Code 4: Not reported
Additional Code 5: Not reported

Shipment Date: 20030717
Creation Date: 7/29/2004 7:43:17
Receipt Date: 20030728
Manifest ID: 22642346
Trans EPA ID: TXR000050930
Trans Name: Not reported
Trans 2 EPA ID: Not reported
Trans 2 Name: Not reported
TSDF EPA ID: CA0000084517
Trans Name: Not reported
TSDF Alt EPA ID: CA0000084517
TSDF Alt Name: Not reported
Waste Code Description: - Not reported
RCRA Code: Not reported
Meth Code: H01 - Transfer Station
Quantity Tons: Not reported
Waste Quantity: Not reported
Quantity Unit: Not reported
Additional Code 1: Not reported
Additional Code 2: Not reported

Map ID
Direction
Distance
Elevation

MAP FINDINGS

Site

Database(s)

EDR ID Number
EPA ID Number

RITEWAY CLEANERS (Continued)

1000225223

Additional Code 3:	Not reported
Additional Code 4:	Not reported
Additional Code 5:	Not reported
Shipment Date:	20030717
Creation Date:	7/29/2004 7:43:17
Receipt Date:	20030728
Manifest ID:	22642346
Trans EPA ID:	TXR000050930
Trans Name:	Not reported
Trans 2 EPA ID:	Not reported
Trans 2 Name:	Not reported
TSDF EPA ID:	CA0000084517
Trans Name:	Not reported
TSDF Alt EPA ID:	CA0000084517
TSDF Alt Name:	Not reported
Waste Code Description:	741 - Liquids with halogenated organic compounds > 1000 mg/l
RCRA Code:	F002
Meth Code:	H01 - Transfer Station
Quantity Tons:	0.185
Waste Quantity:	370
Quantity Unit:	P
Additional Code 1:	Not reported
Additional Code 2:	Not reported
Additional Code 3:	Not reported
Additional Code 4:	Not reported
Additional Code 5:	Not reported
Shipment Date:	20030602
Creation Date:	7/20/2004 10:01:52
Receipt Date:	20030609
Manifest ID:	22370031
Trans EPA ID:	TXR000050930
Trans Name:	Not reported
Trans 2 EPA ID:	Not reported
Trans 2 Name:	Not reported
TSDF EPA ID:	CA0000084517
Trans Name:	Not reported
TSDF Alt EPA ID:	CA0000084517
TSDF Alt Name:	Not reported
Waste Code Description:	741 - Liquids with halogenated organic compounds > 1000 mg/l
RCRA Code:	F002
Meth Code:	H01 - Transfer Station
Quantity Tons:	0.195
Waste Quantity:	390
Quantity Unit:	P
Additional Code 1:	Not reported
Additional Code 2:	Not reported
Additional Code 3:	Not reported
Additional Code 4:	Not reported
Additional Code 5:	Not reported
Shipment Date:	20030421
Creation Date:	6/22/2004 9:47:57
Receipt Date:	20030428
Manifest ID:	22435692
Trans EPA ID:	TXR000050930

Map ID
Direction
Distance
Elevation

MAP FINDINGS

Site

Database(s)

EDR ID Number
EPA ID Number

RITEWAY CLEANERS (Continued)

100025223

Trans Name: Not reported
Trans 2 EPA ID: Not reported
Trans 2 Name: Not reported
TSDf EPA ID: CA0000084517
Trans Name: Not reported
TSDf Alt EPA ID: CA0000084517
TSDf Alt Name: Not reported
Waste Code Description: 741 - Liquids with halogenated organic compounds > 1000 mg/l
RCRA Code: F002
Meth Code: H01 - Transfer Station
Quantity Tons: 0.2925
Waste Quantity: 585
Quantity Unit: P
Additional Code 1: Not reported
Additional Code 2: Not reported
Additional Code 3: Not reported
Additional Code 4: Not reported
Additional Code 5: Not reported

Shipment Date: 20030228
Creation Date: 6/21/2003 18:30:56
Receipt Date: 20030310
Manifest ID: 22325657
Trans EPA ID: TXR000050930
Trans Name: Not reported
Trans 2 EPA ID: Not reported
Trans 2 Name: Not reported
TSDf EPA ID: CA0000084517
Trans Name: Not reported
TSDf Alt EPA ID: CA0000084517
TSDf Alt Name: Not reported
Waste Code Description: 741 - Liquids with halogenated organic compounds > 1000 mg/l
RCRA Code: F002
Meth Code: - Not reported
Quantity Tons: 0.195
Waste Quantity: 390
Quantity Unit: P
Additional Code 1: Not reported
Additional Code 2: Not reported
Additional Code 3: Not reported
Additional Code 4: Not reported
Additional Code 5: Not reported

Shipment Date: 20030127
Creation Date: 4/16/2003 18:31:12
Receipt Date: Not reported
Manifest ID: 22088608
Trans EPA ID: TXR000050930
Trans Name: Not reported
Trans 2 EPA ID: Not reported
Trans 2 Name: Not reported
TSDf EPA ID: CA0000084517
Trans Name: Not reported
TSDf Alt EPA ID: Not reported
TSDf Alt Name: Not reported
Waste Code Description: - Not reported
RCRA Code: Not reported

Map ID
Direction
Distance
Elevation

MAP FINDINGS

Site

Database(s)

EDR ID Number
EPA ID Number

RITEWAY CLEANERS (Continued)

1000225223

Meth Code: H01 - Transfer Station
Quantity Tons: Not reported
Waste Quantity: Not reported
Quantity Unit: Not reported
Additional Code 1: Not reported
Additional Code 2: Not reported
Additional Code 3: Not reported
Additional Code 4: Not reported
Additional Code 5: Not reported

Shipment Date: 20030127
Creation Date: 4/16/2003 18:31:12
Receipt Date: Not reported
Manifest ID: 22088608
Trans EPA ID: TXR000050930
Trans Name: Not reported
Trans 2 EPA ID: Not reported
Trans 2 Name: Not reported
TSDf EPA ID: CA0000084517
Trans Name: Not reported
TSDf Alt EPA ID: Not reported
TSDf Alt Name: Not reported
Waste Code Description: 741 - Liquids with halogenated organic compounds > 1000 mg/l
RCRA Code: F002
Meth Code: H01 - Transfer Station
Quantity Tons: 0.195
Waste Quantity: 390
Quantity Unit: P
Additional Code 1: Not reported
Additional Code 2: Not reported
Additional Code 3: Not reported
Additional Code 4: Not reported
Additional Code 5: Not reported

Additional Info:

Year: 2005
Gen EPA ID: CAD981642382

Shipment Date: 20051227
Creation Date: 3/22/2006 18:30:36
Receipt Date: 20060104
Manifest ID: 24639101
Trans EPA ID: TXR000050930
Trans Name: SAFETY-KLEEN SYSTEMS INC
Trans 2 EPA ID: Not reported
Trans 2 Name: Not reported
TSDf EPA ID: CA0000084517
Trans Name: SAFETY-KLEEN SYSTEMS INC
TSDf Alt EPA ID: CA0000084517
TSDf Alt Name: Not reported
Waste Code Description: 741 - Liquids with halogenated organic compounds > 1000 mg/l
RCRA Code: F002
Meth Code: H01 - Transfer Station
Quantity Tons: 0.27
Waste Quantity: 540
Quantity Unit: P
Additional Code 1: Not reported

Map ID
Direction
Distance
Elevation

MAP FINDINGS

Site

Database(s)

EDR ID Number
EPA ID Number

RITEWAY CLEANERS (Continued)

1000225223

Additional Code 2:	Not reported
Additional Code 3:	Not reported
Additional Code 4:	Not reported
Additional Code 5:	Not reported
Shipment Date:	20051118
Creation Date:	1/2/2007 18:30:08
Receipt Date:	20051129
Manifest ID:	24360940
Trans EPA ID:	TXR000050930
Trans Name:	SAFETY-KLEEN SYSTEMS INC
Trans 2 EPA ID:	Not reported
Trans 2 Name:	Not reported
TSDf EPA ID:	CA0000084517
Trans Name:	SAFETY-KLEEN SYSTEMS INC
TSDf Alt EPA ID:	CA0000084517
TSDf Alt Name:	Not reported
Waste Code Description:	741 - Liquids with halogenated organic compounds > 1000 mg/l
RCRA Code:	F002
Meth Code:	H01 - Transfer Station
Quantity Tons:	0.18
Waste Quantity:	360
Quantity Unit:	P
Additional Code 1:	Not reported
Additional Code 2:	Not reported
Additional Code 3:	Not reported
Additional Code 4:	Not reported
Additional Code 5:	Not reported
Shipment Date:	20050927
Creation Date:	3/10/2006 10:49:15
Receipt Date:	20051003
Manifest ID:	24503947
Trans EPA ID:	TXR000050930
Trans Name:	SAFETY-KLEEN SYSTEMS INC
Trans 2 EPA ID:	Not reported
Trans 2 Name:	Not reported
TSDf EPA ID:	CA0000084517
Trans Name:	SAFETY-KLEEN SYSTEMS INC
TSDf Alt EPA ID:	CA0000084517
TSDf Alt Name:	Not reported
Waste Code Description:	741 - Liquids with halogenated organic compounds > 1000 mg/l
RCRA Code:	F002
Meth Code:	H01 - Transfer Station
Quantity Tons:	0.18
Waste Quantity:	360
Quantity Unit:	P
Additional Code 1:	Not reported
Additional Code 2:	Not reported
Additional Code 3:	Not reported
Additional Code 4:	Not reported
Additional Code 5:	Not reported
Shipment Date:	20050803
Creation Date:	10/28/2005 18:30:54
Receipt Date:	20050810
Manifest ID:	24264313

Map ID
Direction
Distance
Elevation

MAP FINDINGS

Site

Database(s)

EDR ID Number
EPA ID Number

RITEWAY CLEANERS (Continued)

1000225223

Trans EPA ID:	TXR000050930
Trans Name:	SAFETY-KLEEN SYSTEMS INC
Trans 2 EPA ID:	Not reported
Trans 2 Name:	Not reported
TSDf EPA ID:	CA0000084517
Trans Name:	SAFETY-KLEEN SYSTEMS INC
TSDf Alt EPA ID:	CA0000084517
TSDf Alt Name:	Not reported
Waste Code Description:	741 - Liquids with halogenated organic compounds > 1000 mg/l
RCRA Code:	F002
Meth Code:	H01 - Transfer Station
Quantity Tons:	0.27
Waste Quantity:	540
Quantity Unit:	P
Additional Code 1:	Not reported
Additional Code 2:	Not reported
Additional Code 3:	Not reported
Additional Code 4:	Not reported
Additional Code 5:	Not reported
Shipment Date:	20050803
Creation Date:	10/28/2005 18:30:54
Receipt Date:	20050810
Manifest ID:	24264313
Trans EPA ID:	TXR000050930
Trans Name:	SAFETY-KLEEN SYSTEMS INC
Trans 2 EPA ID:	Not reported
Trans 2 Name:	Not reported
TSDf EPA ID:	CA0000084517
Trans Name:	SAFETY-KLEEN SYSTEMS INC
TSDf Alt EPA ID:	CA0000084517
TSDf Alt Name:	Not reported
Waste Code Description:	- Not reported
RCRA Code:	Not reported
Meth Code:	H01 - Transfer Station
Quantity Tons:	Not reported
Waste Quantity:	Not reported
Quantity Unit:	Not reported
Additional Code 1:	Not reported
Additional Code 2:	Not reported
Additional Code 3:	Not reported
Additional Code 4:	Not reported
Additional Code 5:	Not reported
Shipment Date:	20050613
Creation Date:	8/17/2005 18:33:44
Receipt Date:	20050616
Manifest ID:	24251787
Trans EPA ID:	TXR000050930
Trans Name:	SAFETY-KLEEN SYSTEMS INC
Trans 2 EPA ID:	Not reported
Trans 2 Name:	Not reported
TSDf EPA ID:	CA0000084517
Trans Name:	SAFETY-KLEEN SYSTEMS INC
TSDf Alt EPA ID:	CA0000084517
TSDf Alt Name:	Not reported
Waste Code Description:	741 - Liquids with halogenated organic compounds > 1000 mg/l

Map ID
Direction
Distance
Elevation

MAP FINDINGS

Site

Database(s)

EDR ID Number
EPA ID Number

RITEWAY CLEANERS (Continued)

100025223

RCRA Code:	F002
Meth Code:	H01 - Transfer Station
Quantity Tons:	0.18
Waste Quantity:	360
Quantity Unit:	P
Additional Code 1:	Not reported
Additional Code 2:	Not reported
Additional Code 3:	Not reported
Additional Code 4:	Not reported
Additional Code 5:	Not reported
Shipment Date:	20050511
Creation Date:	8/24/2005 7:27:35
Receipt Date:	20050517
Manifest ID:	24251624
Trans EPA ID:	TXR000050930
Trans Name:	SAFETY-KLEEN SYSTEMS INC
Trans 2 EPA ID:	Not reported
Trans 2 Name:	Not reported
TSDF EPA ID:	CA0000084517
Trans Name:	SAFETY-KLEEN SYSTEMS INC
TSDF Alt EPA ID:	CA0000084517
TSDF Alt Name:	Not reported
Waste Code Description:	741 - Liquids with halogenated organic compounds > 1000 mg/l
RCRA Code:	F002
Meth Code:	H01 - Transfer Station
Quantity Tons:	0.185
Waste Quantity:	370
Quantity Unit:	P
Additional Code 1:	Not reported
Additional Code 2:	Not reported
Additional Code 3:	Not reported
Additional Code 4:	Not reported
Additional Code 5:	Not reported
Shipment Date:	20050322
Creation Date:	6/1/2005 18:31:04
Receipt Date:	20050329
Manifest ID:	24263945
Trans EPA ID:	TXR000050930
Trans Name:	SAFETY-KLEEN SYSTEMS INC
Trans 2 EPA ID:	Not reported
Trans 2 Name:	Not reported
TSDF EPA ID:	CA0000084517
Trans Name:	SAFETY-KLEEN SYSTEMS INC
TSDF Alt EPA ID:	CA0000084517
TSDF Alt Name:	Not reported
Waste Code Description:	741 - Liquids with halogenated organic compounds > 1000 mg/l
RCRA Code:	F002
Meth Code:	H01 - Transfer Station
Quantity Tons:	0.185
Waste Quantity:	370
Quantity Unit:	P
Additional Code 1:	Not reported
Additional Code 2:	Not reported
Additional Code 3:	Not reported
Additional Code 4:	Not reported

Map ID
Direction
Distance
Elevation

MAP FINDINGS

Site

Database(s)

EDR ID Number
EPA ID Number

RITEWAY CLEANERS (Continued)

1000225223

Additional Code 5:	Not reported
Shipment Date:	20050222
Creation Date:	4/29/2005 8:38:49
Receipt Date:	20050224
Manifest ID:	24252291
Trans EPA ID:	TXR000050930
Trans Name:	SAFETY-KLEEN SYSTEMS INC
Trans 2 EPA ID:	Not reported
Trans 2 Name:	Not reported
TSDf EPA ID:	CA0000084517
Trans Name:	SAFETY-KLEEN SYSTEMS INC
TSDf Alt EPA ID:	CA0000084517
TSDf Alt Name:	Not reported
Waste Code Description:	741 - Liquids with halogenated organic compounds > 1000 mg/l
RCRA Code:	F002
Meth Code:	H01 - Transfer Station
Quantity Tons:	0.18
Waste Quantity:	360
Quantity Unit:	P
Additional Code 1:	Not reported
Additional Code 2:	Not reported
Additional Code 3:	Not reported
Additional Code 4:	Not reported
Additional Code 5:	Not reported
Shipment Date:	20050121
Creation Date:	3/2/2007 18:30:13
Receipt Date:	20050201
Manifest ID:	24114379
Trans EPA ID:	TXR000050930
Trans Name:	SAFETY-KLEEN SYSTEMS INC
Trans 2 EPA ID:	Not reported
Trans 2 Name:	Not reported
TSDf EPA ID:	CA0000084517
Trans Name:	SAFETY-KLEEN SYSTEMS INC
TSDf Alt EPA ID:	CA0000084517
TSDf Alt Name:	Not reported
Waste Code Description:	741 - Liquids with halogenated organic compounds > 1000 mg/l
RCRA Code:	F002
Meth Code:	H01 - Transfer Station
Quantity Tons:	0.185
Waste Quantity:	370
Quantity Unit:	P
Additional Code 1:	Not reported
Additional Code 2:	Not reported
Additional Code 3:	Not reported
Additional Code 4:	Not reported
Additional Code 5:	Not reported
Additional Info:	
Year:	2014
Gen EPA ID:	CAD981642382
Shipment Date:	20141208
Creation Date:	6/25/2015 22:16:11
Receipt Date:	20150101

Map ID
Direction
Distance
Elevation

MAP FINDINGS

Site

Database(s)

EDR ID Number
EPA ID Number

RITEWAY CLEANERS (Continued)

1000225223

Manifest ID: 004494995SKS
Trans EPA ID: TXR000081205
Trans Name: SAFETY-KLEEN SYSTEMS INC
Trans 2 EPA ID: MOR000501973
Trans 2 Name: R&R TRUCKING
TSDf EPA ID: NED981723513
Trans Name: CLEAN HARBORS ENVIRONMENTAL SERVICES IN
TSDf Alt EPA ID: Not reported
TSDf Alt Name: Not reported
Waste Code Description: 741 - Liquids with halogenated organic compounds > 1000 mg/l
RCRA Code: D040
Meth Code: H141 - Storage, Bulking, And/Or Transfer Off Site--No Treatment/Reovery (H010-H129) Or (H131-H135)

Quantity Tons: 0.125
Waste Quantity: 250
Quantity Unit: P
Additional Code 1: D039
Additional Code 2: D007
Additional Code 3: D001
Additional Code 4: Not reported
Additional Code 5: Not reported

Shipment Date: 20140915
Creation Date: 3/26/2015 22:15:06
Receipt Date: 20141020
Manifest ID: 004423322SKS
Trans EPA ID: TXR000081205
Trans Name: SAFETY-KLEEN SYSTEMS INC
Trans 2 EPA ID: OKD981588791
Trans 2 Name: TRIAD
TSDf EPA ID: TXD077603371
Trans Name: SAFETY-KLEEN SYSTEMS INC
TSDf Alt EPA ID: Not reported
TSDf Alt Name: Not reported
Waste Code Description: 741 - Liquids with halogenated organic compounds > 1000 mg/l
RCRA Code: D040
Meth Code: H141 - Storage, Bulking, And/Or Transfer Off Site--No Treatment/Reovery (H010-H129) Or (H131-H135)

Quantity Tons: 0.1125
Waste Quantity: 225
Quantity Unit: P
Additional Code 1: D039
Additional Code 2: D007
Additional Code 3: D001
Additional Code 4: Not reported
Additional Code 5: Not reported

Shipment Date: 20140528
Creation Date: 12/26/2014 22:14:49
Receipt Date: 20140707
Manifest ID: 004369517SKS
Trans EPA ID: TXR000081205
Trans Name: SAFETY-KLEEN SYSTEMS INC
Trans 2 EPA ID: AZR000513770
Trans 2 Name: SLT
TSDf EPA ID: TXD077603371
Trans Name: SAFETY-KLEEN SYSTEMS INC

Map ID
Direction
Distance
Elevation

MAP FINDINGS

Site

Database(s)

EDR ID Number
EPA ID Number

RITEWAY CLEANERS (Continued)

1000225223

TSDf Alt EPA ID: Not reported
TSDf Alt Name: Not reported
Waste Code Description: 741 - Liquids with halogenated organic compounds > 1000 mg/l
RCRA Code: D040
Meth Code: H141 - Storage, Bulking, And/Or Transfer Off Site--No Treatment/Reovery (H010-H129) Or (H131-H135)
Quantity Tons: 0.1125
Waste Quantity: 225
Quantity Unit: P
Additional Code 1: D039
Additional Code 2: D007
Additional Code 3: D001
Additional Code 4: Not reported
Additional Code 5: Not reported

CERS:

Name: RITEWAY CLEANERS
Address: 700 E MARKET ST
City,State,Zip: STOCKTON, CA 95202
Site ID: 62110
CERS ID: 10182399
CERS Description: Chemical Storage Facilities

Violations:

Site ID: 62110
Site Name: RITEWAY CLEANERS
Violation Date: 10/13/2014
Citation: 22 CCR 12 66262.34(d) - California Code of Regulations, Title 22, Chapter 12, Section(s) 66262.34(d)
Violation Description: Failure to dispose of hazardous waste within 180 days (or 270 if waste is transported over 200 miles) for the generator who generates less than 1000 kilogram per month, but more than 100 kilograms per month.
Violation Notes: Returned to compliance on 11/12/2014. Unable to determine the date of accumulation on 1 gallon jug of waste oil (See Violation 605 below). Facilities who generate less than 1000 kg of hazardous waste per month and do not exceed 6000 kg of waste stored on site at any time may store waste on site up to 180 days. Immediately contact a licensed hazardous waste hauler to dispose of this waste under manifest and submit a copy of the manifest to the EHD. This is a Class II violation.
Violation Division: San Joaquin County Environmental Health
Violation Program: HW
Violation Source: CERS

Site ID: 62110
Site Name: RITEWAY CLEANERS
Violation Date: 1/30/2020
Citation: HSC 6.11 25404(e)(4) - California Health and Safety Code, Chapter 6.11, Section(s) 25404(e)(4)
Violation Description: Failure to report program data electronically.
Violation Notes: Returned to compliance on 02/18/2020. OBSERVATION: The business owner information is not accurate on the California Electronic Reporting System (CERS) website. REGULATION GUIDANCE: Each regulated business shall report program data electronically on the CERS website. CORRECTIVE ACTION: Please update the business owner information on the CERS website. Provide a corrective action statement to the San Joaquin County Environmental Health Department within 30 days.

Map ID
Direction
Distance
Elevation

MAP FINDINGS

Site

Database(s)

EDR ID Number
EPA ID Number

RITEWAY CLEANERS (Continued)

100025223

Violation Division: San Joaquin County Environmental Health
Violation Program: HW
Violation Source: CERS

Site ID: 62110
Site Name: RITEWAY CLEANERS
Violation Date: 1/8/2015
Citation: HSC 6.5 Multiple Sections - California Health and Safety Code, Chapter 6.5, Section(s) Multiple Sections
Violation Description: Haz Waste Generator Program - Operations/Maintenance - General
Violation Notes: Returned to compliance on 01/30/2020. At least 10 Universal waste lamps were not stored in a container nor labeled; owner stated these had just been removed about 3 days ago as business changed hand. Universal waste lamps shall be stored in a manner that prevents breakage and release to the environment. All broken universal waste lamps and releases shall be immediately cleaned and containerized. Immediately store all universal waste lamps in a manner that prevents breakage and release to the environment and submit evidence of correction to EHD. This is a minor violation.

Violation Division: San Joaquin County Environmental Health
Violation Program: HW
Violation Source: CERS

Site ID: 62110
Site Name: RITEWAY CLEANERS
Violation Date: 10/13/2014
Citation: 22 CCR 12 66262.34(f) - California Code of Regulations, Title 22, Chapter 12, Section(s) 66262.34(f)
Violation Description: Failure to properly label hazardous waste accumulation containers with the following requirements: "Hazardous Waste", name and address of the generator, physical and chemical characteristics of the Hazardous Waste, and starting accumulation date.
Violation Notes: Returned to compliance on 11/12/2014. No hazardous waste label on a container of waste oil (see Violation #601 above). All hazardous waste containers shall be marked with the following information: - the words G Hazardous WasteG - name and address of generator - hazardous properties - physical state - composition (contents) - accumulation start date Immediately label these containers and ensure that all hazardous waste containers are marked with all the required information. This is a repeat violation, Class II.

Violation Division: San Joaquin County Environmental Health
Violation Program: HW
Violation Source: CERS

Evaluation:
Eval General Type: Compliance Evaluation Inspection
Eval Date: 01-30-2020
Violations Found: Yes
Eval Type: Routine done by local agency
Eval Notes: Routine hazardous waste inspection. The facility filled out and posted the modified contingency plan during the inspection. An accumulation date was added to the hazardous waste drum. Hazardous waste was last hauled from the facility in November 2019. The facility generates hydrocarbon waste from dry cleaner equipment. One drum is hauled away as hazardous waste per year.

Eval Division: San Joaquin County Environmental Health
Eval Program: HW

Map ID
Direction
Distance
Elevation

MAP FINDINGS

Site

Database(s)

EDR ID Number
EPA ID Number

RITEWAY CLEANERS (Continued)

1000225223

Eval Source: CERS

Eval General Type: Compliance Evaluation Inspection
Eval Date: 10-13-2014
Violations Found: Yes
Eval Type: Routine done by local agency
Eval Notes: Complete and submit a copy of the Return to Compliance Certification form to the EHD with a statement documenting the corrective actions that have been or will be taken for each violation, and any supporting paperwork, by November 13, 2014. Consent to perform the inspection, take photos and collect samples was given by Tom Migliori the business owner. Facility generated 674 pounds of hazardous waste in 2013. Facilities generates solvent waste (TCE) and waste oil from equipment maintenance (3 gallons in 2013) from its dry cleaning operation. Discussed Conditionally Exempt Small Quantity Generator criteria and storage limitation with Tom. Tom demonstrated he does not have over 55 gallons or 500 pounds of detergent; hence only the DF2000 is listed in the Hazardous Material inventory in CERS. Provided blank Hazardous Waste labels and CUPA class schedule to Tom.

Eval Division: San Joaquin County Environmental Health
Eval Program: HW
Eval Source: CERS

Eval General Type: Compliance Evaluation Inspection
Eval Date: 01-08-2015
Violations Found: Yes
Eval Type: Routine done by local agency
Eval Notes: Complete and submit a copy of the Return to Compliance Certification form to the EHD with a statement documenting the corrective actions that have been or will be taken for each violation, and any supporting paperwork, by February 7, 2015. This is a final hazardous waste inspection for the previous owner, Tom Migliori, who has sold the business, and a Routine hazardous waste inspection for the new owner. Escrow was closed on approximately January 5, 2015. Consent to perform the inspection, take photos and collect samples was given by Suleiman El Billeh and Michel Haddad, the new business owner. Tom Migliori was also on site during this inspection. This facility generated less than 5 tons of waste in the last calendar year (Jan-Dec). Verified all hazardous waste has been removed by Tom before handing the business over to the new owners. During this inspection Tom provided a copy of the last hazardous waste disposal manifest. Discussed with new owners [Truncated]

Eval Division: San Joaquin County Environmental Health
Eval Program: HW
Eval Source: CERS

Enforcement Action:

Site ID: 62110
Site Name: RITEWAY CLEANERS
Site Address: 700 E MARKET ST
Site City: STOCKTON
Site Zip: 95202
Enf Action Date: 01-08-2015
Enf Action Type: Notice of Violation (Unified Program)
Enf Action Description: Notice of Violation Issued by the Inspector at the Time of Inspection
Enf Action Notes: Not reported
Enf Action Division: San Joaquin County Environmental Health

Map ID
Direction
Distance
Elevation

MAP FINDINGS

Site

Database(s)

EDR ID Number
EPA ID Number

RITEWAY CLEANERS (Continued)

1000225223

Enf Action Program: HW
Enf Action Source: CERS

Site ID: 62110
Site Name: RITEWAY CLEANERS
Site Address: 700 E MARKET ST
Site City: STOCKTON
Site Zip: 95202
Enf Action Date: 10-13-2014
Enf Action Type: Notice of Violation (Unified Program)
Enf Action Description: Notice of Violation Issued by the Inspector at the Time of Inspection
Enf Action Notes: Not reported
Enf Action Division: San Joaquin County Environmental Health
Enf Action Program: HW
Enf Action Source: CERS

Coordinates:
Site ID: 62110
Facility Name: RITEWAY CLEANERS
Env Int Type Code: HWG
Program ID: 10182399
Coord Name: Not reported
Ref Point Type Desc: Center of a facility or station.
Latitude: 37.952910
Longitude: -121.281270

Affiliation:
Affiliation Type Desc: CUPA District
Entity Name: San Joaquin Cnty Env Health
Entity Title: Not reported
Affiliation Address: 1868 East Hazelton Avenue
Affiliation City: Stockton
Affiliation State: CA
Affiliation Country: Not reported
Affiliation Zip: 95205-6232
Affiliation Phone: (209) 468-3420

Affiliation Type Desc: Document Preparer
Entity Name: Fadi ElBilleh
Entity Title: Not reported
Affiliation Address: Not reported
Affiliation City: Not reported
Affiliation State: Not reported
Affiliation Country: Not reported
Affiliation Zip: Not reported
Affiliation Phone: Not reported

Affiliation Type Desc: Environmental Contact
Entity Name: Michel Haddad
Entity Title: Not reported
Affiliation Address: 700 E. Market St.
Affiliation City: Stockton
Affiliation State: CA
Affiliation Country: Not reported
Affiliation Zip: 95202
Affiliation Phone: Not reported

Map ID
Direction
Distance
Elevation

MAP FINDINGS

Site

Database(s)

EDR ID Number
EPA ID Number

RITEWAY CLEANERS (Continued)

1000225223

Affiliation Type Desc: Legal Owner
Entity Name: Michel Haddad, Suad Haddad, Fadi El Billeh
Entity Title: Not reported
Affiliation Address: 700 E MARKET ST
Affiliation City: STOCKTON
Affiliation State: CA
Affiliation Country: United States
Affiliation Zip: 95202
Affiliation Phone: (209) 464-4282

Affiliation Type Desc: Parent Corporation
Entity Name: RITEWAY CLEANERS
Entity Title: Not reported
Affiliation Address: Not reported
Affiliation City: Not reported
Affiliation State: Not reported
Affiliation Country: Not reported
Affiliation Zip: Not reported
Affiliation Phone: Not reported

Affiliation Type Desc: Property Owner
Entity Name: Margaret Migliori
Entity Title: Not reported
Affiliation Address: 838 HIGHMOOR AVE
Affiliation City: STOCKTON
Affiliation State: Not reported
Affiliation Country: Not reported
Affiliation Zip: Not reported
Affiliation Phone: Not reported

Affiliation Type Desc: Property Owner
Entity Name: Margaret Migliori
Entity Title: Not reported
Affiliation Address: 838 Highmoor Ave.
Affiliation City: Stockton
Affiliation State: CA
Affiliation Country: United States
Affiliation Zip: 95210
Affiliation Phone: (209) 323-4648

Affiliation Type Desc: Environmental Contact
Entity Name: SULEIMAN EL BILLEH
Entity Title: Not reported
Affiliation Address: 700 E MARKET ST
Affiliation City: STOCKTON
Affiliation State: Not reported
Affiliation Country: Not reported
Affiliation Zip: Not reported
Affiliation Phone: Not reported

Affiliation Type Desc: Facility Mailing Address
Entity Name: Mailing Address
Entity Title: Not reported
Affiliation Address: 700 E MARKET ST
Affiliation City: STOCKTON
Affiliation State: CA
Affiliation Country: Not reported

Map ID
Direction
Distance
Elevation

MAP FINDINGS

Site

Database(s)

EDR ID Number
EPA ID Number

RITEWAY CLEANERS (Continued)

1000225223

Affiliation Zip: 95202
Affiliation Phone: Not reported

Affiliation Type Desc: Identification Signer
Entity Name: Fadi EIBilleh
Entity Title: Owner/Partner
Affiliation Address: Not reported
Affiliation City: Not reported
Affiliation State: Not reported
Affiliation Country: Not reported
Affiliation Zip: Not reported
Affiliation Phone: Not reported

Affiliation Type Desc: Operator
Entity Name: Michel Haddad
Entity Title: Not reported
Affiliation Address: Not reported
Affiliation City: Not reported
Affiliation State: Not reported
Affiliation Country: Not reported
Affiliation Zip: Not reported
Affiliation Phone: (209) 800-1446

Name: RITEWAY CLEANERS
Address: 700 E MARKET ST
City,State,Zip: STOCKTON, CA 95202
Site ID: 62110
CERS ID: 110002736166
CERS Description: US EPA Air Emission Inventory System (EIS)

Violations:

Site ID: 62110
Site Name: RITEWAY CLEANERS
Violation Date: 10/13/2014
Citation: 22 CCR 12 66262.34(d) - California Code of Regulations, Title 22, Chapter 12, Section(s) 66262.34(d)

Violation Description: Failure to dispose of hazardous waste within 180 days (or 270 if waste is transported over 200 miles) for the generator who generates less than 1000 kilogram per month, but more than 100 kilograms per month.

Violation Notes: Returned to compliance on 11/12/2014. Unable to determine the date of accumulation on 1 gallon jug of waste oil (See Violation 605 below). Facilities who generate less than 1000 kg of hazardous waste per month and do not exceed 6000 kg of waste stored on site at any time may store waste on site up to 180 days. Immediately contact a licensed hazardous waste hauler to dispose of this waste under manifest and submit a copy of the manifest to the EHD. This is a Class II violation.

Violation Division: San Joaquin County Environmental Health
Violation Program: HW
Violation Source: CERS

Site ID: 62110
Site Name: RITEWAY CLEANERS
Violation Date: 1/30/2020
Citation: HSC 6.11 25404(e)(4) - California Health and Safety Code, Chapter 6.11, Section(s) 25404(e)(4)

Violation Description: Failure to report program data electronically.

Map ID
Direction
Distance
Elevation

MAP FINDINGS

Site

Database(s)

EDR ID Number
EPA ID Number

RITEWAY CLEANERS (Continued)

1000225223

Violation Notes: Returned to compliance on 02/18/2020. OBSERVATION: The business owner information is not accurate on the California Electronic Reporting System (CERS) website. REGULATION GUIDANCE: Each regulated business shall report program data electronically on the CERS website. CORRECTIVE ACTION: Please update the business owner information on the CERS website. Provide a corrective action statement to the San Joaquin County Environmental Health Department within 30 days.

Violation Division: San Joaquin County Environmental Health
Violation Program: HW
Violation Source: CERS

Site ID: 62110
Site Name: RITEWAY CLEANERS
Violation Date: 1/8/2015
Citation: HSC 6.5 Multiple Sections - California Health and Safety Code, Chapter 6.5, Section(s) Multiple Sections

Violation Description: Haz Waste Generator Program - Operations/Maintenance - General
Violation Notes: Returned to compliance on 01/30/2020. At least 10 Universal waste lamps were not stored in a container nor labeled; owner stated these had just been removed about 3 days ago as business changed hand. Universal waste lamps shall be stored in a manner that prevents breakage and release to the environment. All broken universal waste lamps and releases shall be immediately cleaned and containerized. Immediately store all universal waste lamps in a manner that prevents breakage and release to the environment and submit evidence of correction to EHD. This is a minor violation.

Violation Division: San Joaquin County Environmental Health
Violation Program: HW
Violation Source: CERS

Site ID: 62110
Site Name: RITEWAY CLEANERS
Violation Date: 10/13/2014
Citation: 22 CCR 12 66262.34(f) - California Code of Regulations, Title 22, Chapter 12, Section(s) 66262.34(f)

Violation Description: Failure to properly label hazardous waste accumulation containers with the following requirements: "Hazardous Waste", name and address of the generator, physical and chemical characteristics of the Hazardous Waste, and starting accumulation date.

Violation Notes: Returned to compliance on 11/12/2014. No hazardous waste label on a container of waste oil (see Violation #601 above). All hazardous waste containers shall be marked with the following information: - the words G Hazardous WasteG - name and address of generator - hazardous properties - physical state - composition (contents) - accumulation start date Immediately label these containers and ensure that all hazardous waste containers are marked with all the required information. This is a repeat violation, Class II.

Violation Division: San Joaquin County Environmental Health
Violation Program: HW
Violation Source: CERS

Evaluation:
Eval General Type: Compliance Evaluation Inspection
Eval Date: 01-30-2020
Violations Found: Yes
Eval Type: Routine done by local agency
Eval Notes: Routine hazardous waste inspection. The facility filled out and posted

Map ID
Direction
Distance
Elevation

MAP FINDINGS

Site

Database(s)

EDR ID Number
EPA ID Number

RITEWAY CLEANERS (Continued)

1000225223

the modified contingency plan during the inspection. An accumulation date was added to the hazardous waste drum. Hazardous waste was last hauled from the facility in November 2019. The facility generates hydrocarbon waste from dry cleaner equipment. One drum is hauled away as hazardous waste per year.

Eval Division: San Joaquin County Environmental Health
Eval Program: HW
Eval Source: CERS

Eval General Type: Compliance Evaluation Inspection
Eval Date: 10-13-2014
Violations Found: Yes
Eval Type: Routine done by local agency

Eval Notes: Complete and submit a copy of the Return to Compliance Certification form to the EHD with a statement documenting the corrective actions that have been or will be taken for each violation, and any supporting paperwork, by November 13, 2014. Consent to perform the inspection, take photos and collect samples was given by Tom Migliori the business owner. Facility generated 674 pounds of hazardous waste in 2013. Facilities generates solvent waste (TCE) and waste oil from equipment maintenance (3 gallons in 2013) from its dry cleaning operation. Discussed Conditionally Exempt Small Quantity Generator criteria and storage limitation with Tom. Tom demonstrated he does not have over 55 gallons or 500 pounds of detergent; hence only the DF2000 is listed in the Hazardous Material inventory in CERS. Provided blank Hazardous Waste labels and CUPA class schedule to Tom.

Eval Division: San Joaquin County Environmental Health
Eval Program: HW
Eval Source: CERS

Eval General Type: Compliance Evaluation Inspection
Eval Date: 01-08-2015
Violations Found: Yes
Eval Type: Routine done by local agency

Eval Notes: Complete and submit a copy of the Return to Compliance Certification form to the EHD with a statement documenting the corrective actions that have been or will be taken for each violation, and any supporting paperwork, by February 7, 2015. This is a final hazardous waste inspection for the previous owner, Tom Migliori, who has sold the business, and a Routine hazardous waste inspection for the new owner. Escrow was closed on approximately January 5, 2015. Consent to perform the inspection, take photos and collect samples was given by Suleiman El Billeh and Michel Haddad, the new business owner. Tom Migliori was also on site during this inspection. This facility generated less than 5 tons of waste in the last calendar year (Jan-Dec). Verified all hazardous waste has been removed by Tom before handing the business over to the new owners. During this inspection Tom provided a copy of the last hazardous waste disposal manifest. Discussed with new owners [Truncated]

Eval Division: San Joaquin County Environmental Health
Eval Program: HW
Eval Source: CERS

Enforcement Action:
Site ID: 62110
Site Name: RITEWAY CLEANERS
Site Address: 700 E MARKET ST

Map ID
Direction
Distance
Elevation

MAP FINDINGS

Site

Database(s)

EDR ID Number
EPA ID Number

RITEWAY CLEANERS (Continued)

100025223

Site City: STOCKTON
Site Zip: 95202
Enf Action Date: 01-08-2015
Enf Action Type: Notice of Violation (Unified Program)
Enf Action Description: Notice of Violation Issued by the Inspector at the Time of Inspection
Enf Action Notes: Not reported
Enf Action Division: San Joaquin County Environmental Health
Enf Action Program: HW
Enf Action Source: CERS

Site ID: 62110
Site Name: RITEWAY CLEANERS
Site Address: 700 E MARKET ST
Site City: STOCKTON
Site Zip: 95202
Enf Action Date: 10-13-2014
Enf Action Type: Notice of Violation (Unified Program)
Enf Action Description: Notice of Violation Issued by the Inspector at the Time of Inspection
Enf Action Notes: Not reported
Enf Action Division: San Joaquin County Environmental Health
Enf Action Program: HW
Enf Action Source: CERS

Coordinates:
Site ID: 62110
Facility Name: RITEWAY CLEANERS
Env Int Type Code: HWG
Program ID: 10182399
Coord Name: Not reported
Ref Point Type Desc: Center of a facility or station.
Latitude: 37.952910
Longitude: -121.281270

Affiliation:
Affiliation Type Desc: CUPA District
Entity Name: San Joaquin Cnty Env Health
Entity Title: Not reported
Affiliation Address: 1868 East Hazelton Avenue
Affiliation City: Stockton
Affiliation State: CA
Affiliation Country: Not reported
Affiliation Zip: 95205-6232
Affiliation Phone: (209) 468-3420

Affiliation Type Desc: Document Preparer
Entity Name: Fadi EIBilleh
Entity Title: Not reported
Affiliation Address: Not reported
Affiliation City: Not reported
Affiliation State: Not reported
Affiliation Country: Not reported
Affiliation Zip: Not reported
Affiliation Phone: Not reported

Affiliation Type Desc: Environmental Contact
Entity Name: Michel Haddad

Map ID
Direction
Distance
Elevation

MAP FINDINGS

Site

Database(s)

EDR ID Number
EPA ID Number

RITEWAY CLEANERS (Continued)

1000225223

Entity Title: Not reported
Affiliation Address: 700 E. Market St.
Affiliation City: Stockton
Affiliation State: CA
Affiliation Country: Not reported
Affiliation Zip: 95202
Affiliation Phone: Not reported

Affiliation Type Desc: Legal Owner
Entity Name: Michel Haddad, Suad Haddad, Fadi El Billeh
Entity Title: Not reported
Affiliation Address: 700 E MARKET ST
Affiliation City: STOCKTON
Affiliation State: CA
Affiliation Country: United States
Affiliation Zip: 95202
Affiliation Phone: (209) 464-4282

Affiliation Type Desc: Parent Corporation
Entity Name: RITEWAY CLEANERS
Entity Title: Not reported
Affiliation Address: Not reported
Affiliation City: Not reported
Affiliation State: Not reported
Affiliation Country: Not reported
Affiliation Zip: Not reported
Affiliation Phone: Not reported

Affiliation Type Desc: Property Owner
Entity Name: Margaret Migliori
Entity Title: Not reported
Affiliation Address: 838 HIGHMOOR AVE
Affiliation City: STOCKTON
Affiliation State: Not reported
Affiliation Country: Not reported
Affiliation Zip: Not reported
Affiliation Phone: Not reported

Affiliation Type Desc: Property Owner
Entity Name: Margaret Migliori
Entity Title: Not reported
Affiliation Address: 838 Highmoor Ave.
Affiliation City: Stockton
Affiliation State: CA
Affiliation Country: United States
Affiliation Zip: 95210
Affiliation Phone: (209) 323-4648

Affiliation Type Desc: Environmental Contact
Entity Name: SULEIMAN EL BILLEH
Entity Title: Not reported
Affiliation Address: 700 E MARKET ST
Affiliation City: STOCKTON
Affiliation State: Not reported
Affiliation Country: Not reported
Affiliation Zip: Not reported
Affiliation Phone: Not reported

Map ID
Direction
Distance
Elevation

MAP FINDINGS

Site

Database(s)

EDR ID Number
EPA ID Number

RITEWAY CLEANERS (Continued)

1000225223

Affiliation Type Desc: Facility Mailing Address
Entity Name: Mailing Address
Entity Title: Not reported
Affiliation Address: 700 E MARKET ST
Affiliation City: STOCKTON
Affiliation State: CA
Affiliation Country: Not reported
Affiliation Zip: 95202
Affiliation Phone: Not reported

Affiliation Type Desc: Identification Signer
Entity Name: Fadi ElBilleh
Entity Title: Owner/Partner
Affiliation Address: Not reported
Affiliation City: Not reported
Affiliation State: Not reported
Affiliation Country: Not reported
Affiliation Zip: Not reported
Affiliation Phone: Not reported

Affiliation Type Desc: Operator
Entity Name: Michel Haddad
Entity Title: Not reported
Affiliation Address: Not reported
Affiliation City: Not reported
Affiliation State: Not reported
Affiliation Country: Not reported
Affiliation Zip: Not reported
Affiliation Phone: (209) 800-1446

HWTS:

Name: RITEWAY CLEANERS
Address: 700 E MARKET ST
Address 2: Not reported
City,State,Zip: STOCKTON, CA 952020000
EPA ID: CAD981642382
Inactive Date: Not reported
Create Date: 07/03/1987
Last Act Date: 08/27/2019
Mailing Name: Not reported
Mailing Address: 700 E MARKET ST
Mailing Address 2: Not reported
Mailing City,State,Zip: STOCKTON, CA 952023105
Owner Name: SULEIMAN H N ELBILLCH
Owner Address: 6937 PERCIVAL WAY
Owner Address 2: Not reported
Owner City,State,Zip: STOCKTON, CA 95210
Contact Name: MICHAEL HADDAD
Contact Address: 700 E MARKET ST
Contact Address 2: Not reported
City,State,Zip: STOCKTON, CA 95202

NAICS:

EPA ID: CAD981642382
Create Date: 2002-03-14 16:36:26
NAICS Code: 81232

Map ID
 Direction
 Distance
 Elevation

MAP FINDINGS

Site

Database(s)

EDR ID Number
 EPA ID Number

RITEWAY CLEANERS (Continued)

1000225223

NAICS Description: Drycleaning and Laundry Services (except Coin-Operated)
 Issued EPA ID Date: 1987-07-03 00:00:00
 Inactive Date: Not reported
 Facility Name: RITEWAY CLEANERS
 Facility Address: 700 E MARKET ST
 Facility Address 2: Not reported
 Facility City: STOCKTON
 Facility County: 39
 Facility State: CA
 Facility Zip: 952020000

T328
North
< 1/8
0.116 mi.
614 ft.

ABC LAUNDROMAT
1227 WEBER AVE E
STOCKTON, CA

EDR Hist Cleaner 1014148487
N/A

Site 9 of 10 in cluster T

Relative: EDR Hist Cleaner
Higher

Actual:
20 ft.

Year:	Name:	Type:
1960	ABC LAUNDROMAT	LAUNDRIES-SELF SERVICE
1970	A B C LAUNDROMAT	LAUNDRIES-SELF SERVE
1975	A B C LAUNDROMAT	LAUNDRIES-SELF SERVE
1979	A B C LAUNDROMAT	LAUNDRIES-SELF SERVE
1984	A B C LAUNDROMAT	LAUNDRIES-SELF SERVE
1990	A B C LAUNDROMAT	LAUNDRIES-SELF SERVE

AB329
North
< 1/8
0.118 mi.
624 ft.

UNION ICE CORP
425 UNION ST N
STOCKTON, CA 95205

ENVIROSTOR S101302847
LUST N/A
VCP
Cortese
HIST CORTESE
CERS

Site 10 of 17 in cluster AB

Relative:
Higher

Actual:
19 ft.

ENVIROSTOR:
 Name: PG&E NORTH UNION STREET
 Address: 425 NORTH UNION STREET
 City,State,Zip: STOCKTON, CA 95205
 Facility ID: 60001427
 Status: No Further Action
 Status Date: 10/22/2014
 Site Code: 102106
 Site Type: Voluntary Cleanup
 Site Type Detailed: Voluntary Cleanup
 Acres: 0.25
 NPL: NO
 Regulatory Agencies: SMBRP, SAN JOAQUIN COUNTY
 Lead Agency: SMBRP
 Program Manager: Dean Wright
 Supervisor: Steven Becker
 Division Branch: Cleanup San Joaquin
 Assembly: 13
 Senate: 05
 Special Program: Voluntary Cleanup Program
 Restricted Use: NO

Map ID
Direction
Distance
Elevation

MAP FINDINGS

Site

Database(s)

EDR ID Number
EPA ID Number

UNION ICE CORP (Continued)

S101302847

Site Mgmt Req: NONE SPECIFIED
Funding: Responsible Party
Latitude: 37.95935
Longitude: -121.2781
APN: NONE SPECIFIED
Past Use: TRANSFORMER REPAIR
Potential COC: Polychlorinated biphenyls (PCBs)
Confirmed COC: Polychlorinated biphenyls (PCBs)
Potential Description: SOIL
Alias Name: PG&E
Alias Type: Alternate Name
Alias Name: 102106
Alias Type: Project Code (Site Code)
Alias Name: 60001427
Alias Type: Envirostor ID Number

Completed Info:

Completed Area Name: PROJECT WIDE
Completed Sub Area Name: Not reported
Completed Document Type: Voluntary Cleanup Consultation
Completed Date: 08/14/2011
Comments: Meeting held as scheduled.

Completed Area Name: PROJECT WIDE
Completed Sub Area Name: Not reported
Completed Document Type: Voluntary Cleanup Agreement
Completed Date: 03/04/2011
Comments: Final signed VCA.

Completed Area Name: PROJECT WIDE
Completed Sub Area Name: Not reported
Completed Document Type: Preliminary Endangerment Assessment Report
Completed Date: 05/05/2011
Comments: Not reported

Completed Area Name: PROJECT WIDE
Completed Sub Area Name: Not reported
Completed Document Type: Site Characterization Workplan
Completed Date: 04/04/2013
Comments: Not reported

Completed Area Name: PROJECT WIDE
Completed Sub Area Name: Not reported
Completed Document Type: Fieldwork
Completed Date: 08/28/2013
Comments: Field work complete.

Completed Area Name: PROJECT WIDE
Completed Sub Area Name: Not reported
Completed Document Type: Site Characterization Report
Completed Date: 10/01/2014
Comments: Not reported

Completed Area Name: PROJECT WIDE
Completed Sub Area Name: Not reported
Completed Document Type: Technical Workplan
Completed Date: 06/06/2014
Comments: Accepted Work Plan for Offsite Soil Investigation as Final.

Map ID
Direction
Distance
Elevation

MAP FINDINGS

Site

Database(s)

EDR ID Number
EPA ID Number

UNION ICE CORP (Continued)

S101302847

Completed Area Name: PROJECT WIDE
Completed Sub Area Name: Not reported
Completed Document Type: Annual Oversight Cost Estimate
Completed Date: 10/04/2012
Comments: Not reported

Completed Area Name: PROJECT WIDE
Completed Sub Area Name: Not reported
Completed Document Type: Annual Oversight Cost Estimate
Completed Date: 10/01/2014
Comments: Not reported

Completed Area Name: PROJECT WIDE
Completed Sub Area Name: Not reported
Completed Document Type: Annual Oversight Cost Estimate
Completed Date: 09/26/2013
Comments: Not reported

Future Area Name: Not reported
Future Sub Area Name: Not reported
Future Document Type: Not reported
Future Due Date: Not reported
Schedule Area Name: Not reported
Schedule Sub Area Name: Not reported
Schedule Document Type: Not reported
Schedule Due Date: Not reported
Schedule Revised Date: Not reported

LUST:

Name: UNION ICE CORP
Address: 425 UNION ST N
City,State,Zip: STOCKTON, CA 95205
Lead Agency: SAN JOAQUIN COUNTY
Case Type: LUST Cleanup Site
Geo Track: http://geotracker.waterboards.ca.gov/profile_report.asp?global_id=T0607700342
Global Id: T0607700342
Latitude: 37.9591869
Longitude: -121.277942
Status: Completed - Case Closed
Status Date: 11/15/1999
Case Worker: Not reported
RB Case Number: 390437
Local Agency: Not reported
File Location: Not reported
Local Case Number: 241434
Potential Media Affect: Aquifer used for drinking water supply
Potential Contaminants of Concern: Waste Oil / Motor / Hydraulic / Lubricating
Site History: Not reported

LUST:

Global Id: T0607700342
Contact Type: Regional Board Caseworker
Contact Name: Alan Buehler
Organization Name: CENTRAL VALLEY RWQCB (REGION 5S)
Address: 11020 SUN CENTER DRIVE #200
City: RANCHO CORDOVA
Email: alan.buehler@waterboards.ca.gov

Map ID
Direction
Distance
Elevation

MAP FINDINGS

Site

Database(s)

EDR ID Number
EPA ID Number

UNION ICE CORP (Continued)

S101302847

Phone Number: Not reported

LUST:

Global Id: T0607700342
Action Type: Other
Date: 09/22/1989
Action: Leak Discovery

Global Id: T0607700342
Action Type: Other
Date: 10/26/1989
Action: Leak Reported

LUST:

Global Id: T0607700342
Status: Open - Case Begin Date
Status Date: 09/22/1989

Global Id: T0607700342
Status: Open - Site Assessment
Status Date: 10/26/1989

Global Id: T0607700342
Status: Completed - Case Closed
Status Date: 11/15/1999

LUST REG 5:

Name: UNION ICE CORP
Address: 425 UNION ST N
City: STOCKTON
Region: 5
Status: Case Closed
Case Number: 390437
Case Type: Drinking Water Aquifer affected
Substance: WASTE OIL
Staff Initials: JLB
Lead Agency: Local
Program: LUST
MTBE Code: N/A

VCP:

Name: PG&E NORTH UNION STREET
Address: 425 NORTH UNION STREET
City,State,Zip: STOCKTON, CA 95205
Facility ID: 60001427
Site Type: Voluntary Cleanup
Site Type Detail: Voluntary Cleanup
Site Mgmt. Req.: NONE SPECIFIED
Acres: 0.25
National Priorities List: NO
Cleanup Oversight Agencies: SMBRP, SAN JOAQUIN COUNTY
Lead Agency: SMBRP
Lead Agency Description: DTSC - Site Cleanup Program
Project Manager: Dean Wright

Map ID
Direction
Distance
Elevation

MAP FINDINGS

Site

Database(s)

EDR ID Number
EPA ID Number

UNION ICE CORP (Continued)

S101302847

Supervisor: Steven Becker
Division Branch: Cleanup San Joaquin
Site Code: 102106
Assembly: 13
Senate: 05
Special Programs Code: Voluntary Cleanup Program
Status: No Further Action
Status Date: 10/22/2014
Restricted Use: NO
Funding: Responsible Party
Lat/Long: 37.95935 / -121.2781
APN: NONE SPECIFIED
Past Use: TRANSFORMER REPAIR
Potential COC: 30018
Confirmed COC: 30018
Potential Description: SOIL
Alias Name: PG&E
Alias Type: Alternate Name
Alias Name: 102106
Alias Type: Project Code (Site Code)
Alias Name: 60001427
Alias Type: Envirostor ID Number

Completed Info:

Completed Area Name: PROJECT WIDE
Completed Sub Area Name: Not reported
Completed Document Type: Voluntary Cleanup Consultation
Completed Date: 08/14/2011
Comments: Meeting held as scheduled.

Completed Area Name: PROJECT WIDE
Completed Sub Area Name: Not reported
Completed Document Type: Voluntary Cleanup Agreement
Completed Date: 03/04/2011
Comments: Final signed VCA.

Completed Area Name: PROJECT WIDE
Completed Sub Area Name: Not reported
Completed Document Type: Preliminary Endangerment Assessment Report
Completed Date: 05/05/2011
Comments: Not reported

Completed Area Name: PROJECT WIDE
Completed Sub Area Name: Not reported
Completed Document Type: Site Characterization Workplan
Completed Date: 04/04/2013
Comments: Not reported

Completed Area Name: PROJECT WIDE
Completed Sub Area Name: Not reported
Completed Document Type: Fieldwork
Completed Date: 08/28/2013
Comments: Field work complete.

Completed Area Name: PROJECT WIDE
Completed Sub Area Name: Not reported
Completed Document Type: Site Characterization Report
Completed Date: 10/01/2014

Map ID
Direction
Distance
Elevation

MAP FINDINGS

Site

Database(s)

EDR ID Number
EPA ID Number

UNION ICE CORP (Continued)

S101302847

Comments: Not reported

Completed Area Name: PROJECT WIDE
Completed Sub Area Name: Not reported
Completed Document Type: Technical Workplan
Completed Date: 06/06/2014
Comments: Accepted Work Plan for Offsite Soil Investigation as Final.

Completed Area Name: PROJECT WIDE
Completed Sub Area Name: Not reported
Completed Document Type: Annual Oversight Cost Estimate
Completed Date: 10/04/2012
Comments: Not reported

Completed Area Name: PROJECT WIDE
Completed Sub Area Name: Not reported
Completed Document Type: Annual Oversight Cost Estimate
Completed Date: 10/01/2014
Comments: Not reported

Completed Area Name: PROJECT WIDE
Completed Sub Area Name: Not reported
Completed Document Type: Annual Oversight Cost Estimate
Completed Date: 09/26/2013
Comments: Not reported

Future Area Name: Not reported
Future Sub Area Name: Not reported
Future Document Type: Not reported
Future Due Date: Not reported
Schedule Area Name: Not reported
Schedule Sub Area Name: Not reported
Schedule Document Type: Not reported
Schedule Due Date: Not reported
Schedule Revised Date: Not reported

CORTESE:

Name: UNION ICE CORP
Address: 425 UNION ST N
City,State,Zip: STOCKTON, CA 95205
Region: CORTESE
Envirostor Id: Not reported
Global ID: T0607700342
Site/Facility Type: LUST CLEANUP SITE
Cleanup Status: COMPLETED - CASE CLOSED
Status Date: Not reported
Site Code: Not reported
Latitude: Not reported
Longitude: Not reported
Owner: Not reported
Enf Type: Not reported
Swat R: Not reported
Flag: active
Order No: Not reported
Waste Discharge System No: Not reported
Effective Date: Not reported
Region 2: Not reported

Map ID
 Direction
 Distance
 Elevation

MAP FINDINGS

Site

Database(s)

EDR ID Number
 EPA ID Number

UNION ICE CORP (Continued)

S101302847

WID Id: Not reported
 Solid Waste Id No: Not reported
 Waste Management Uit Name: Not reported
 File Name: Active Open

HIST CORTESE:

edr_fname: UNION ICE CORP
 edr_fadd1: 425 UNION
 City,State,Zip: STOCKTON, CA 95205
 Region: CORTESE
 Facility County Code: 39
 Reg By: LTNKA
 Reg Id: 390437

CERS:

Name: UNION ICE CORP
 Address: 425 UNION ST N
 City,State,Zip: STOCKTON, CA 95205
 Site ID: 238650
 CERS ID: T0607700342
 CERS Description: Leaking Underground Storage Tank Cleanup Site

Affiliation:

Affiliation Type Desc: Regional Board Caseworker
 Entity Name: Alan Buehler - CENTRAL VALLEY RWQCB (REGION 5S)
 Entity Title: Not reported
 Affiliation Address: 11020 SUN CENTER DRIVE #200
 Affiliation City: RANCHO CORDOVA
 Affiliation State: CA
 Affiliation Country: Not reported
 Affiliation Zip: Not reported
 Affiliation Phone: Not reported

**AE330
 NW
 < 1/8
 0.119 mi.
 630 ft.**

**AFREMAN C M AUTO REPR
 634 WASHINGTON E
 STOCKTON, CA
 Site 1 of 8 in cluster AE**

**EDR Hist Auto 1014193088
 N/A**

**Relative:
 Higher**

EDR Hist Auto

**Actual:
 18 ft.**

Year:	Name:	Type:
1950	AFREMAN C M AUTO REPR	AUTOMOBILE REPAIRING
1955	FREMANS ALL CAR SERVICE	AUTOMOBILE REPAIRING

Map ID
Direction
Distance
Elevation

MAP FINDINGS

Site

Database(s)

EDR ID Number
EPA ID Number

U331 NW < 1/8 0.120 mi. 635 ft.	RODERICK PHARMACY GROUP INC DBA RX EXPRESS PHARMAC 711 E MARKET ST STOCKTON, CA 95202 Site 18 of 18 in cluster U	RCRA NonGen / NLR	1024867151 CAL000435744
Relative: Higher Actual: 18 ft.	RCRA Listings:		
	Date Form Received by Agency:	2018-05-03 00:00:00.0	
	Handler Name:	RODERICK PHARMACY GROUP INC DBA RX EXPRESS PHARMA	
	Handler Address:	711 E MARKET ST	
	Handler City,State,Zip:	STOCKTON, CA 95202-3104	
	EPA ID:	CAL000435744	
	Contact Name:	TED BARRETT	
	Contact Address:	711 E MARKET ST	
	Contact City,State,Zip:	STOCKTON, CA 95202-3104	
	Contact Telephone:	209-462-1609	
	Contact Fax:	209-462-1001	
	Contact Email:	TEDBARRETT@RXEXPRESS.BIZ	
	Contact Title:	Not reported	
	EPA Region:	09	
	Land Type:	Not reported	
	Federal Waste Generator Description:	Not a generator, verified	
	Non-Notifier:	Not reported	
	Biennial Report Cycle:	Not reported	
	Accessibility:	Not reported	
	Active Site Indicator:	Handler Activities	
	State District Owner:	Not reported	
	State District:	Not reported	
	Mailing Address:	P.O. BOX 1651	
	Mailing City,State,Zip:	STOCKTON, CA 95201-1651	
	Owner Name:	RODERICK PHARMACY GROUP INC	
	Owner Type:	Other	
	Operator Name:	TED BARRETT	
	Operator Type:	Other	
	Short-Term Generator Activity:	No	
	Importer Activity:	No	
	Mixed Waste Generator:	No	
	Transporter Activity:	No	
	Transfer Facility Activity:	No	
	Recycler Activity with Storage:	No	
	Small Quantity On-Site Burner Exemption:	No	
	Smelting Melting and Refining Furnace Exemption:	No	
	Underground Injection Control:	No	
	Off-Site Waste Receipt:	No	
	Universal Waste Indicator:	Yes	
	Universal Waste Destination Facility:	Yes	
	Federal Universal Waste:	No	
	Active Site Fed-Reg Treatment Storage and Disposal Facility:	Not reported	
	Active Site Converter Treatment storage and Disposal Facility:	Not reported	
	Active Site State-Reg Treatment Storage and Disposal Facility:	Not reported	
	Active Site State-Reg Handler:	---	
	Federal Facility Indicator:	Not reported	
	Hazardous Secondary Material Indicator:	N	
	Sub-Part K Indicator:	Not reported	
	Commercial TSD Indicator:	No	
	Treatment Storage and Disposal Type:	Not reported	
	2018 GPRA Permit Baseline:	Not on the Baseline	
	2018 GPRA Renewals Baseline:	Not on the Baseline	
	Permit Renewals Workload Universe:	Not reported	

Map ID
 Direction
 Distance
 Elevation

MAP FINDINGS

Site

Database(s)

EDR ID Number
 EPA ID Number

RODERICK PHARMACY GROUP INC DBA RX EXPRESS PHARMACY (Continued)

1024867151

Permit Workload Universe:	Not reported
Permit Progress Universe:	Not reported
Post-Closure Workload Universe:	Not reported
Closure Workload Universe:	Not reported
202 GPRA Corrective Action Baseline:	No
Corrective Action Workload Universe:	No
Subject to Corrective Action Universe:	No
Non-TSDFs Where RCRA CA has Been Imposed Universe:	No
TSDFs Potentially Subject to CA Under 3004 (u)/(v) Universe:	No
TSDFs Only Subject to CA under Discretionary Auth Universe:	No
Corrective Action Priority Ranking:	No NCAPS ranking
Environmental Control Indicator:	No
Institutional Control Indicator:	No
Human Exposure Controls Indicator:	N/A
Groundwater Controls Indicator:	N/A
Operating TSDF Universe:	Not reported
Full Enforcement Universe:	Not reported
Significant Non-Complier Universe:	No
Unaddressed Significant Non-Complier Universe:	No
Addressed Significant Non-Complier Universe:	No
Significant Non-Complier With a Compliance Schedule Universe:	No
Financial Assurance Required:	Not reported
Handler Date of Last Change:	2018-09-07 19:38:05.0
Recognized Trader-Importer:	No
Recognized Trader-Exporter:	No
Importer of Spent Lead Acid Batteries:	No
Exporter of Spent Lead Acid Batteries:	No
Recycler Activity Without Storage:	No
Manifest Broker:	No
Sub-Part P Indicator:	No

Handler - Owner Operator:

Owner/Operator Indicator:	Owner
Owner/Operator Name:	RODERICK PHARMACY GROUP INC
Legal Status:	Other
Date Became Current:	Not reported
Date Ended Current:	Not reported
Owner/Operator Address:	711 E MARKET ST
Owner/Operator City,State,Zip:	STOCKTON, CA 95202-3104
Owner/Operator Telephone:	209-465-1001
Owner/Operator Telephone Ext:	Not reported
Owner/Operator Fax:	Not reported
Owner/Operator Email:	Not reported

Owner/Operator Indicator:	Operator
Owner/Operator Name:	TED BARRETT
Legal Status:	Other
Date Became Current:	Not reported
Date Ended Current:	Not reported
Owner/Operator Address:	711 E MARKET ST
Owner/Operator City,State,Zip:	STOCKTON, CA 95202-3104
Owner/Operator Telephone:	209-462-1609
Owner/Operator Telephone Ext:	Not reported
Owner/Operator Fax:	Not reported
Owner/Operator Email:	Not reported

Map ID
Direction
Distance
Elevation

MAP FINDINGS

Site

Database(s)

EDR ID Number
EPA ID Number

RODERICK PHARMACY GROUP INC DBA RX EXPRESS PHARMACY (Continued)

1024867151

Historic Generators:

Receive Date: 2018-05-03 00:00:00.0
Handler Name: RODERICK PHARMACY GROUP INC DBA RX EXPRESS PHARMACY
Federal Waste Generator Description: Not a generator, verified
State District Owner: Not reported
Large Quantity Handler of Universal Waste: No
Recognized Trader Importer: No
Recognized Trader Exporter: No
Spent Lead Acid Battery Importer: No
Spent Lead Acid Battery Exporter: No
Current Record: Yes
Non Storage Recycler Activity: Not reported
Electronic Manifest Broker: Not reported

List of NAICS Codes and Descriptions:

NAICS Code: 446110
NAICS Description: PHARMACIES AND DRUG STORES

Facility Has Received Notices of Violation:

No Violations Found:

Evaluation Action Summary:

No Evaluations Found:

AC332
SSW
< 1/8
0.121 mi.
641 ft.

GSG GAS & MART
701 E DR MARTIN LUTHER KING JR BLVD
STOCKTON, CA 95206
Site 7 of 17 in cluster AC

CERS HAZ WASTE **S121747850**
CERS TANKS **N/A**
CERS

Relative:
Higher
Actual:
18 ft.

CERS HAZ WASTE:
Name: GSG GAS & MART
Address: 701 E DR MARTIN LUTHER KING JR BLVD
City,State,Zip: STOCKTON, CA 95206
Site ID: 158212
CERS ID: 10180955
CERS Description: Hazardous Waste Generator

CERS TANKS:
Name: GSG GAS & MART
Address: 701 E DR MARTIN LUTHER KING JR BLVD
City,State,Zip: STOCKTON, CA 95206
Site ID: 158212
CERS ID: 10180955
CERS Description: Underground Storage Tank

CERS:
Name: GSG GAS & MART
Address: 701 E DR MARTIN LUTHER KING JR BLVD
City,State,Zip: STOCKTON, CA 95206
Site ID: 158212
CERS ID: 10180955
CERS Description: Chemical Storage Facilities

Map ID
Direction
Distance
Elevation

MAP FINDINGS

Site

Database(s)

EDR ID Number
EPA ID Number

GSG GAS & MART (Continued)

S121747850

Violations:
Site ID: 158212
Site Name: GSG GAS & MART
Violation Date: 6/6/2018
Citation: 23 CCR 16 2715(c) - California Code of Regulations, Title 23, Chapter 16, Section(s) 2715(c)
Violation Description: Failure to comply with one or more of the following designated operator (DO) monthly inspection requirements: Be performed by an ICC certified DO. Inspect monthly alarm history report, check that alarms are documented and responded to appropriately, and attach a copy. Inspect for the presence of liquid/debris in spill containers. Inspect for the presence of liquid/debris in under dispenser containment (UDC) and ensure that the monitoring equipment is positioned correctly. Inspect for liquid or debris in containment sumps where an alarm occurred with no service visit. Check that all testing and maintenance has been completed and documented. Verify that all facility employees have been trained in accordance with 23 CCR 2715(f)(2).
Violation Notes: Returned to compliance on 06/27/2018. The designated operator failed to document all the alarms from the attached alarm history on the January 2018 designated operator monthly inspection report and failed to check that they were responded to appropriately. The missing alarms include: an L8 dispenser 5-6 fuel alarm occurring on 1/19/18. During the monthly inspection, the designated operator shall review the alarm history for the previous month, check that each alarm was documented and responded to appropriately, and attach a copy of the alarm history with documentation taken in response to any alarms to the monthly report. Ensure that designated operators performing monthly inspections at this facility are including all of the required information on the reports.
Violation Division: San Joaquin County Environmental Health
Violation Program: UST
Violation Source: CERS

Site ID: 158212
Site Name: GSG GAS & MART
Violation Date: 6/26/2017
Citation: 23 CCR 16 2632(d)(1)(C), 2641(h), 2711(a)(8) - California Code of Regulations, Title 23, Chapter 16, Section(s) 2632(d)(1)(C), 2641(h), 2711(a)(8)
Violation Description: Failure to submit or update a plot plan.
Violation Notes: Returned to compliance on 06/26/2017. An accurate UST Monitoring Site Plan was not submitted. A site plan must be submitted identifying the locations where monitoring will be performed. Current plan is lacking the location of the mechanical line leak detectors. Immediately log into the California Environmental Reporting System (CERS) at <http://cers.calepa.ca.gov/> and upload a copy of the UST Monitoring Site Plan. This was corrected on site.
Violation Division: San Joaquin County Environmental Health
Violation Program: UST
Violation Source: CERS

Site ID: 158212
Site Name: GSG GAS & MART
Violation Date: 6/8/2015
Citation: HSC 6.75 25299.30-25299.34 - California Health and Safety Code, Chapter 6.75, Section(s) 25299.30-25299.34
Violation Description: Failure to submit and maintain complete and current Certification of

Map ID
Direction
Distance
Elevation

MAP FINDINGS

Site

Database(s)

EDR ID Number
EPA ID Number

GSG GAS & MART (Continued)

S121747850

Violation Notes: Financial Responsibility or other mechanism of financial assurance. Returned to compliance on 06/12/2015. A current financial responsibility document (UST Letter from Chief Financial Officer) has not been submitted to the EHD. Current financial responsibility documents are required to be submitted annually. Immediately log into the California Environmental Reporting System (CERS) at <http://cers.calepa.ca.gov/>, and upload the required documents.

Violation Division: San Joaquin County Environmental Health
Violation Program: UST
Violation Source: CERS

Site ID: 158212
Site Name: GSG GAS & MART
Violation Date: 6/19/2014
Citation: HSC 6.7 Multiple Sections - California Health and Safety Code, Chapter 6.7, Section(s) Multiple Sections

Violation Description: UST Program - Operations/Maintenance - General
Violation Notes: Returned to compliance on 07/10/2014. The 87 piping under dispenser 5/6 was observed to be weeping and dripping, indicating a leak in the primary piping. A small amount of liquid was observed in the UDC. All primary containment for the UST system must be tight. Immediately have a properly licensed, trained, and certified contractor repair or replace the failed component under permit and inspection of the EHD. This is a Class II violation.

Violation Division: San Joaquin County Environmental Health
Violation Program: UST
Violation Source: CERS

Site ID: 158212
Site Name: GSG GAS & MART
Violation Date: 6/29/2020
Citation: HSC 6.7 Multiple - California Health and Safety Code, Chapter 6.7, Section(s) Multiple

Violation Description: UST Program -General - Must include violation description, proper statute and regulation citation in the "comment" section.

Violation Notes: Returned to compliance on 06/29/2020. OBSERVATION: Liquid was observed in the 87 STP sump. REGULATION GUIDANCE: If water could enter into the secondary containment by precipitation or infiltration, it must be removed and disposed of properly. CORRECTIVE ACTION: The service technician removed the liquid from the 87 STP sump. Ensure that all sumps and annular spaces are maintained free of liquid. This was corrected on site.

Violation Division: San Joaquin County Environmental Health
Violation Program: UST
Violation Source: CERS

Site ID: 158212
Site Name: GSG GAS & MART
Violation Date: 6/8/2015
Citation: 23 CCR 16 2711(a)(8) - California Code of Regulations, Title 23, Chapter 16, Section(s) 2711(a)(8)

Violation Description: Failure to submit, obtain approval, or maintain a complete/accurate plot plan.

Violation Notes: Returned to compliance on 06/12/2015. An accurate UST Monitoring Site Plan was not submitted that indicated where the annular sensor was located. A site plan must be submitted identifying the locations where monitoring will be performed. Immediately log into the California

Map ID
Direction
Distance
Elevation

MAP FINDINGS

Site

Database(s)

EDR ID Number
EPA ID Number

GSG GAS & MART (Continued)

S121747850

Environmental Reporting System (CERS) at <http://cers.calepa.ca.gov/> and upload a copy of the UST Monitoring Site Plan.

Violation Division: San Joaquin County Environmental Health
Violation Program: UST
Violation Source: CERS

Site ID: 158212
Site Name: GSG GAS & MART
Violation Date: 6/19/2014
Citation: 23 CCR 16 2711(a)(8) - California Code of Regulations, Title 23, Chapter 16, Section(s) 2711(a)(8)
Violation Description: Failure to submit, obtain approval, or maintain a complete/accurate plot plan.
Violation Notes: Returned to compliance on 07/10/2014. An accurate UST Monitoring Site Plan was not submitted. A site plan must be submitted identifying the locations where monitoring will be performed. Immediately submit an accurate copy of the UST Monitoring Site Plan to the EHD for approval. Alternatively, log into CERS, upload the completed form, and submit for review by the EHD. Maintain an approved copy on site. This is a minor violation.

Violation Division: San Joaquin County Environmental Health
Violation Program: UST
Violation Source: CERS

Site ID: 158212
Site Name: GSG GAS & MART
Violation Date: 6/19/2014
Citation: HSC 6.7 25286(a) - California Health and Safety Code, Chapter 6.7, Section(s) 25286(a)
Violation Description: Failure to prepare, maintain, and submit accurate CUPA UST Operating Permit Application for Facility information and/or Tank information.
Violation Notes: Returned to compliance on 07/10/2014. UST Tank Information forms for the 87 and 91 tanks are not current in CERS. Any change of information must be updated in CERS within 30 days of the changes. Immediately log into CERS, update the required information, and submit for review by the EHD. Complete a separate tank form for each tank. This is a repeat violation, Class II.

Violation Division: San Joaquin County Environmental Health
Violation Program: UST
Violation Source: CERS

Site ID: 158212
Site Name: GSG GAS & MART
Violation Date: 6/26/2017
Citation: 23 CCR 16 2715(c) - California Code of Regulations, Title 23, Chapter 16, Section(s) 2715(c)
Violation Description: Failure to comply with one or more of the following designated operator (DO) monthly inspection requirements: Be performed by an ICC certified DO. Inspect monthly alarm history report, check that alarms are documented and responded to appropriately, and attach a copy. Inspect for the presence of liquid/debris in spill containers. Inspect for the presence of liquid/debris in under dispenser containment (UDC) and ensure that the monitoring equipment is positioned correctly. Inspect for liquid or debris in containment sumps where an alarm occurred with no service visit. Check that all testing and maintenance has been completed and documented. Verify that all facility employees have been properly trained.

Map ID
Direction
Distance
Elevation

MAP FINDINGS

Site

Database(s)

EDR ID Number
EPA ID Number

GSG GAS & MART (Continued)

S121747850

Violation Notes: Returned to compliance on 06/26/2017. The designated operator failed to check and note the correct test dates for the secondary containment on the monthly designated operator monthly inspection report. The DO noted testing was done on 07/30/2015 when testing was actually conducted on 06/30/2015. During the monthly inspection, the designated operator shall check that all required testing and maintenance for the UST system have been completed and document the dates they were done. Ensure that designated operators performing monthly inspections at this facility are including all of the required information on the reports.

Violation Division: San Joaquin County Environmental Health
Violation Program: UST
Violation Source: CERS

Site ID: 158212
Site Name: GSG GAS & MART
Violation Date: 6/24/2019
Citation: 23 CCR 16 2716(a) through (e) - California Code of Regulations, Title 23, Chapter 16, Section(s) 2716(a) through (e)

Violation Description: For designated operator (DO) monthly inspections conducted before October 1, 2018, failure to comply with one or more of the following requirements: Be performed by an ICC certified DO. Inspect monthly alarm history report, check that alarms are documented and responded to appropriately, and attach a copy. Inspect for the presence of liquid/debris in spill containers. Inspect for the presence of liquid/debris in under dispenser containment (UDC) and ensure that the monitoring equipment is positioned correctly. Inspect for liquid or debris in containment sumps where an alarm occurred with no service visit. Check that all testing and maintenance has been completed and documented. Verify that all facility employees have been trained in accordance with 23 CCR 2715(c). For designated operator (DO) 30 day inspections conducted on and after October 1, 2018, failure to conduct the designated UST operator visual inspection at least once every 30 days.

Violation Notes: Returned to compliance on 07/19/2019. A designated operator inspection was performed on December 20, 2018 and the next inspection was performed on January 21, 2019, 33 days later. The designated operator visual inspections shall be conducted within 30 days or less of the previous inspection. Ensure that all designated operator inspections are performed within the required time frames. The DO failed to check and note all required items on the visual inspection reports. The following was observed on the designated operator's monthly inspection reports: -CERS ID was not included. -The G N/NAG in sections VII through XI were not explained. -Section VI of the report was the owner/operator's signature. -The question regarding UDC sensor locations was left blank. During the visual inspection, the designated operator shall check all required testing and maintenance for the UST system have been completed and shall check all required items on the report. Ensure that designated operators performing visual inspections

Violation Division: San Joaquin County Environmental Health
Violation Program: UST
Violation Source: CERS

Site ID: 158212
Site Name: GSG GAS & MART
Violation Date: 6/6/2018

Map ID
Direction
Distance
Elevation

MAP FINDINGS

Site

Database(s)

EDR ID Number
EPA ID Number

GSG GAS & MART (Continued)

S121747850

Citation: 23 CCR 16 2632(c)(2)(B), 2634(d)(1)(a), 2636(f)(1) - California Code of Regulations, Title 23, Chapter 16, Section(s) 2632(c)(2)(B), 2634(d)(1)(a), 2636(f)(1)

Violation Description: Failure of the leak detection equipment to have an audible and visual alarm as required.

Violation Notes: Returned to compliance on 06/24/2019. The monitoring panel activated a visual alarm, but failed to activate an audio alarm when tested. During the inspection, service technician pressed on the electronic sound horn, and the audio alarm worked for a brief period of time. The audio alarm failed to alarm after retesting. All monitoring equipment shall be maintained to activate an audible and visual alarm or stop the flow of product at the dispenser when it detects a leak. Correct immediately by having a properly licensed, trained, and certified contractor replace the failed component with a functional component (LG 113-x listed, if applicable) and obtain a permit from the EHD if necessary.

Violation Division: San Joaquin County Environmental Health
Violation Program: UST
Violation Source: CERS

Site ID: 158212
Site Name: GSG GAS & MART
Violation Date: 6/20/2016
Citation: 23 CCR 16 2715(c) - California Code of Regulations, Title 23, Chapter 16, Section(s) 2715(c)

Violation Description: Failure to comply with one or more of the following designated operator (DO) monthly inspection requirements: Be performed by an ICC certified DO. Inspect monthly alarm history report, check that alarms are documented and responded to appropriately, and attach a copy. Inspect for the presence of liquid/debris in spill containers. Inspect for the presence of liquid/debris in under dispenser containment (UDC) and ensure that the monitoring equipment is positioned correctly. Inspect for liquid or debris in containment sumps where an alarm occurred with no service visit. Check that all testing and maintenance has been completed and documented. Verify that all facility employees have been properly trained.

Violation Notes: Returned to compliance on 06/26/2017. The designated operator failed to check and note the correct test dates for the secondary containment on the designated operator monthly inspection reports. The date listed is 7/30/15. This testing was actually done on 6/30/16. During the monthly inspection, the designated operator shall check that all required testing and maintenance for the UST system have been completed and document the dates they were done. Ensure that designated operators performing monthly inspections at this facility are including all of the required information on the reports.

Violation Division: San Joaquin County Environmental Health
Violation Program: UST
Violation Source: CERS

Site ID: 158212
Site Name: GSG GAS & MART
Violation Date: 6/19/2014
Citation: 23 CCR 16 2712(i) - California Code of Regulations, Title 23, Chapter 16, Section(s) 2712(i)

Violation Description: Failure to maintain on site an approved monitoring plan.

Violation Notes: Returned to compliance on 07/10/2014. An approved copy of the monitoring and response plans were not found on site. A copy of these

Map ID
Direction
Distance
Elevation

MAP FINDINGS

Site

Database(s)

EDR ID Number
EPA ID Number

GSG GAS & MART (Continued)

S121747850

plans shall be retained on site at all times. Immediately locate and retain a copy on site. This is a repeat violation, Class II.

Violation Division: San Joaquin County Environmental Health
Violation Program: UST
Violation Source: CERS

Site ID: 158212
Site Name: GSG GAS & MART
Violation Date: 6/24/2019
Citation: 23 CCR 16 2712 - California Code of Regulations, Title 23, Chapter 16, Section(s) 2712

Violation Description: Failure to comply with any of the applicable requirements of the permit issued for the operation of the UST system.

Violation Notes: The designated operatorG s inspection reports and the manager onsite indicated that UDC 3/4 was impacted by a truck in September of 2018 and they are waiting to hear from the contractor to replace the dispenser. A repair permit application was not submitted to the EHD for this service. All repairs must have a permit submitted to and approved by the EHD prior to beginning work. Immediately, have a properly licensed, trained and certified contractor repair or replace the damaged component under permit and inspection of EHD.

Violation Division: San Joaquin County Environmental Health
Violation Program: UST
Violation Source: CERS

Site ID: 158212
Site Name: GSG GAS & MART
Violation Date: 6/19/2014
Citation: 23 CCR 16 2712(i) - California Code of Regulations, Title 23, Chapter 16, Section(s) 2712(i)

Violation Description: Failure to submit, obtain approval, or maintain a complete/accurate response plan.

Violation Notes: Returned to compliance on 07/10/2014. The monitoring and response plans are not current and/or not approved by the EHD. The monitoring plans submitted are incomplete; the portions that are filled in are inaccurate. The response plan submitted is incomplete. The monitoring and response plans must be uploaded to the California Environmental Reporting System (CERS). Immediately log into CERS, make the necessary changes, and submit for review by the EHD. Maintain an approved copy on site. This is a repeat violation, Class II.

Violation Division: San Joaquin County Environmental Health
Violation Program: UST
Violation Source: CERS

Site ID: 158212
Site Name: GSG GAS & MART
Violation Date: 6/24/2019
Citation: HSC 6.7 25292.1(a) - California Health and Safety Code, Chapter 6.7, Section(s) 25292.1(a)

Violation Description: Failure to operate the UST system to prevent unauthorized releases including leaks, spills, and/or overfills.

Violation Notes: The designated operatorG s inspection reports and the manager onsite indicated that UDC 3/4 was impacted by a truck in September of 2018 and they are waiting to hear from the contractor to replace the dispenser. Secondary containment testing has not been conducted to verify the integrity of the piping. The underground storage tank system shall be operated to prevent unauthorized releases. Immediately

Map ID
Direction
Distance
Elevation

MAP FINDINGS

Site

Database(s)

EDR ID Number
EPA ID Number

GSG GAS & MART (Continued)

S121747850

verify the integrity of the underground storage system.
Violation Division: San Joaquin County Environmental Health
Violation Program: UST
Violation Source: CERS

Site ID: 158212
Site Name: GSG GAS & MART
Violation Date: 6/19/2014
Citation: 23 CCR 16 2636(f)(2) - California Code of Regulations, Title 23, Chapter 16, Section(s) 2636(f)(2)
Violation Description: Failure of the pressurized piping to meet one or more of the following requirements: monitored at least hourly with the capability of detecting a release of 3.0 gallons per hour, and will restrict the flow of product through the piping or trigger an alarm when a release occurs.
Violation Notes: Returned to compliance on 06/19/2014. The 87 line leak detector (FE Petro STP-MLD) failed to detect a leak when tested. All line leak detectors shall be capable of detecting a 3-gallon per hour leak at 10 psi. The service technician hit the top of the leak detector with a hammer, retested it, and it passed. Take all necessary precautions to ensure the leak detectors are fully functioning at all times. This is a repeat violation, Class II.

Violation Division: San Joaquin County Environmental Health
Violation Program: UST
Violation Source: CERS

Site ID: 158212
Site Name: GSG GAS & MART
Violation Date: 6/26/2017
Citation: 23 CCR 6.7 25284, 25286 - California Code of Regulations, Title 23, Chapter 6.7, Section(s) 25284, 25286
Violation Description: Failure to submit a complete and accurate application for a permit to operate a UST, or for renewal of the permit.
Violation Notes: Returned to compliance on 06/26/2017. UST Facility Operating Permit Application is lacking Board of Equalization (BOE) Maintenance Fee Account Numbers or BOE number is incorrect. BOE number 44043892 shows as closed on 06/12/2016 Immediately log into CERS, update the required information, and submit for review by the EHD. UST Tank Information forms for both tanks is not current in CERS. The striker plate was selected as no, the tank installation date was listed as 4/30/1998, records indicate install date was 03/26/1998, the owner operator agreement is indicated as stored at facility. Any change of information must be updated in CERS within 30 days of the changes. Immediately log into CERS, update the required information, and submit for review by the EHD. This was corrected on site.

Violation Division: San Joaquin County Environmental Health
Violation Program: UST
Violation Source: CERS

Site ID: 158212
Site Name: GSG GAS & MART
Violation Date: 6/29/2020
Citation: 23 CCR 16 2641(a) - California Code of Regulations, Title 23, Chapter 16, Section(s) 2641(a)
Violation Description: Failure of leak detection equipment to be located such that equipment is capable of detecting a leak at the earliest possible opportunity.
Violation Notes: Returned to compliance on 06/29/2020. OBSERVATION: The 87 STP sensor

Map ID
Direction
Distance
Elevation

MAP FINDINGS

Site

Database(s)

EDR ID Number
EPA ID Number

GSG GAS & MART (Continued)

S121747850

was raised approximately 1.5 inches off the lowest point of the sump and not located to detect a leak at the earliest opportunity.
REGULATION GUIDANCE: Monitoring equipment shall be maintained to be able to detect a leak at the earliest possible opportunity. CORRECTIVE ACTION: The sensor was relocated to the lowest point of the sump by the service technician. Ensure that all monitoring equipment is maintained and located to detect a leak at the earliest opportunity.
This was corrected on site.

Violation Division: San Joaquin County Environmental Health
Violation Program: UST
Violation Source: CERS

Site ID: 158212
Site Name: GSG GAS & MART
Violation Date: 6/24/2019
Citation: 23 CCR 16 2712(b)(1) and (2) - California Code of Regulations, Title 23, Chapter 16, Section(s) 2712(b)(1) and (2)

Violation Description: Failure to maintain monitoring records for release detection and/or maintain records of appropriate follow-up actions.

Violation Notes: Returned to compliance on 07/19/2019. Maintenance and monitoring records for the last three years were not found on site. - Monitoring system certifications for 2017 and 2018 were not found on site. These records shall be maintained on site for at least three years.
Monitoring records include: (1) date and time of all monitoring or sampling; (2) monitoring equipment calibration and maintenance records; (3) results of any visual observations; (4) results of sample analysis performed a lab or in the field; (5) logs of all readings of gauges or other monitoring equipment, ground water elevations, or other test results; (6) results of inventory readings and reconciliations. Immediately locate and maintain all maintenance and monitoring records for the last three years on site and submit copies to the EHD.

Violation Division: San Joaquin County Environmental Health
Violation Program: UST
Violation Source: CERS

Site ID: 158212
Site Name: GSG GAS & MART
Violation Date: 6/6/2018
Citation: 23 CCR 16 2712(b) - California Code of Regulations, Title 23, Chapter 16, Section(s) 2712(b)

Violation Description: Failure to maintain monitoring and maintenance records and/or maintain records of appropriate follow-up actions.

Violation Notes: Returned to compliance on 06/27/2018. Maintenance and monitoring records for the last three years were not found on site. Site has daily alarm log, but failed to document an alarm occurring on 1/30/18, and incorrectly showed a check mark for that date. These records shall be accurate and maintained on site for at least three years.
Monitoring records include: (1) date and time of all monitoring or sampling; (2) monitoring equipment calibration and maintenance records; (3) results of any visual observations; (4) results of sample analysis performed a lab or in the field; (5) logs of all readings of gauges or other monitoring equipment, ground water elevations, or other test results; (6) results of inventory readings and reconciliations. Immediately locate and maintain all maintenance and monitoring records for the last three years on site and submit copies to the EHD.

Map ID
Direction
Distance
Elevation

MAP FINDINGS

Site

Database(s)

EDR ID Number
EPA ID Number

GSG GAS & MART (Continued)

S121747850

Violation Division: San Joaquin County Environmental Health
Violation Program: UST
Violation Source: CERS

Site ID: 158212
Site Name: GSG GAS & MART
Violation Date: 6/19/2014
Citation: HSC 6.7 29295 - California Health and Safety Code, Chapter 6.7, Section(s) 29295
Violation Description: Failure to record and/or report suspected or actual unauthorized release in appropriate time frame.
Violation Notes: Returned to compliance on 07/10/2014. The leak in dispenser 5/6 was not recorded. Any release from the primary containment that does not escape the secondary containment and was cleaned up within eight hours of being detected shall be recorded with the following information: 1. Operator's name and phone number 2. List of types, quantities, and concentrations of hazardous substances released 3. Description of actions taken to control and clean the release 4. Method and location of disposal of the released substances 5. Description of actions taken to repair and prevent future releases 6. Description of method used to reactivate interstitial monitoring after repair or replacement of primary containment Immediately record this release with the information required, and maintain it on site with the facility's monitoring records. Submit a copy of the recordable release statement to the EHD. This is a minor violation.

Violation Division: San Joaquin County Environmental Health
Violation Program: UST
Violation Source: CERS

Site ID: 158212
Site Name: GSG GAS & MART
Violation Date: 6/26/2017
Citation: HSC 6.7 25284 - California Health and Safety Code, Chapter 6.7, Section(s) 25284
Violation Description: Failure to obtain a valid permit to operate from the CUPA.
Violation Notes: Returned to compliance on 06/26/2017. A permit to operate the UST system has not been issued. No person may own or operate an UST unless a permit for its operation has been issued by the local agency to the owner or operator of the UST system. Immediately obtain a permit to operate a UST system from the EHD. An G Operating without a Permit G penalty applies.

Violation Division: San Joaquin County Environmental Health
Violation Program: UST
Violation Source: CERS

Site ID: 158212
Site Name: GSG GAS & MART
Violation Date: 6/19/2014
Citation: 23 CCR 16 2636 - California Code of Regulations, Title 23, Chapter 16, Section(s) 2636
Violation Description: Failure of secondary containment piping to slope back to the collection sump.
Violation Notes: Returned to compliance on 06/19/2014. The test boots were not pulled back in the 87 and 91 STP sumps. The schrader valves pointed straight up. Any potential release from the primary containment into the secondary containment in the product piping does not flow into a collection sump. All secondary containment systems shall be sloped so

Map ID
Direction
Distance
Elevation

MAP FINDINGS

Site

Database(s)

EDR ID Number
EPA ID Number

GSG GAS & MART (Continued)

S121747850

that all releases will flow to a collection sump located at the low point of the underground piping. The technician pulled back the test boots at the time of inspection. This is a Class II violation.

Violation Division: San Joaquin County Environmental Health
Violation Program: UST
Violation Source: CERS

Site ID: 158212
Site Name: GSG GAS & MART
Violation Date: 6/19/2014
Citation: 23 CCR 16 2641(a) - California Code of Regulations, Title 23, Chapter 16, Section(s) 2641(a)

Violation Description: Failure of sensor to be located in the proper position/location.
Violation Notes: Returned to compliance on 06/19/2014. The UDC 3/4 sump sensor was raised approximately 10 inches off the lowest point of the sump and not located to detect a leak at the earliest opportunity. Monitoring equipment shall be maintained to be able to detect a leak at the earliest possible opportunity. The sensor was relocated to the lowest point of the sump by the service technician. Ensure that all monitoring equipment is maintained to detect a leak at the earliest opportunity. This is a Class II violation.

Violation Division: San Joaquin County Environmental Health
Violation Program: UST
Violation Source: CERS

Site ID: 158212
Site Name: GSG GAS & MART
Violation Date: 6/19/2014
Citation: 23 CCR 16 2638 - California Code of Regulations, Title 23, Chapter 16, Section(s) 2638

Violation Description: Failure to test leak detection equipment as required every 12 months (VPH, sensor, LLD, ATG, etc.) and/or submit monitoring system certification to the CUPA within 30 days of completion of the test
Violation Notes: Returned to compliance on 07/10/2014. Annual monitoring system certification, leak detector testing, and spill container testing was scheduled to be performed on June 18, 2014 and a test report was submitted to the EHD on August 23, 2013, more than 30 days later. A copy of the test report must be submitted within 30 days of these tests. Ensure that all test reports are submitted within the required time frames. This is a repeat violation, Class II.

Violation Division: San Joaquin County Environmental Health
Violation Program: UST
Violation Source: CERS

Site ID: 158212
Site Name: GSG GAS & MART
Violation Date: 6/29/2020
Citation: HSC 6.75 25299.30-25299.34 - California Health and Safety Code, Chapter 6.75, Section(s) 25299.30-25299.34

Violation Description: Failure to submit and maintain complete and current Certification of Financial Responsibility or other mechanism of financial assurance.
Violation Notes: OBSERVATION: Financial responsibility documents have not been submitted to the EHD. The most recent financial responsibility documents in CERS are dated 02/17/2019. REGULATION GUIDANCE: Current financial responsibility documents are required to be submitted annually. CORRECTIVE ACTION: Immediately log into the California Environmental Reporting System (CERS) at <http://cers.calepa.ca.gov/>,

Map ID
Direction
Distance
Elevation

MAP FINDINGS

Site

Database(s)

EDR ID Number
EPA ID Number

GSG GAS & MART (Continued)

S121747850

and upload the required documents.
Violation Division: San Joaquin County Environmental Health
Violation Program: UST
Violation Source: CERS

Site ID: 158212
Site Name: GSG GAS & MART
Violation Date: 6/6/2018
Citation: 23 CCR 16 2632(d)(1)(c),2641(h),2711(a)(8) - California Code of Regulations, Title 23, Chapter 16, Section(s) 2632(d)(1)(c),2641(h),2711(a)(8)

Violation Description: Failure to submit or maintain a current facility plot plan.
Violation Notes: Returned to compliance on 06/27/2018. An accurate UST Monitoring Site Plan was not submitted. The site plan on CERS is missing the piping layout. A site plan must be submitted identifying the locations where monitoring will be performed. Immediately log into the California Environmental Reporting System (CERS) at <http://cers.calepa.ca.gov/> and upload a copy of the UST Monitoring Site Plan.

Violation Division: San Joaquin County Environmental Health
Violation Program: UST
Violation Source: CERS

Site ID: 158212
Site Name: GSG GAS & MART
Violation Date: 6/26/2017
Citation: 23 CCR 16 2641(a) - California Code of Regulations, Title 23, Chapter 16, Section(s) 2641(a)

Violation Description: Failure of leak detection equipment to be located such that equipment is capable of detecting a leak at the earliest possible opportunity.
Violation Notes: Returned to compliance on 06/26/2017. The test boots in the 87 and 91 STP sumps were not pulled back and the Schrader valves are pointed straight up. Any potential release from the primary containment into the secondary containment in the 87 and 91 piping does not flow into a collection sump. All secondary containment systems shall be sloped so that all releases will flow to a collection sump located at the low point of the underground piping. This was corrected on site.

Violation Division: San Joaquin County Environmental Health
Violation Program: UST
Violation Source: CERS

Site ID: 158212
Site Name: GSG GAS & MART
Violation Date: 6/20/2016
Citation: 23 CCR 16 2641(a) - California Code of Regulations, Title 23, Chapter 16, Section(s) 2641(a)

Violation Description: Failure of leak detection equipment to be located such that equipment is capable of detecting a leak at the earliest possible opportunity.
Violation Notes: Returned to compliance on 06/26/2017. The test boots in the 87 and 91 STP sumps were not pulled back and the Schrader valves are pointed straight up. Any potential release from the primary containment into the secondary containment in the 87 and 91 piping does not flow into a collection sump. All secondary containment systems shall be sloped so that all releases will flow to a collection sump located at the low point of the underground piping. Immediately contact a properly licensed, trained, and certified contractor to ensure that any releases in the 87 and 91 piping flows into the piping sumps under permit and inspection by the SJC EHD.

Map ID
Direction
Distance
Elevation

MAP FINDINGS

Site

Database(s)

EDR ID Number
EPA ID Number

GSG GAS & MART (Continued)

S121747850

Violation Division: San Joaquin County Environmental Health
Violation Program: UST
Violation Source: CERS

Site ID: 158212
Site Name: GSG GAS & MART
Violation Date: 6/24/2019
Citation: 23 CCR 16 2712(b)(1)(G) - California Code of Regulations, Title 23, Chapter 16, Section(s) 2712(b)(1)(G)

Violation Description: Failure to comply with one or more of the following overfill prevention equipment requirements: Alert the transfer operator when the tank is 90 percent full by restricting the flow into the tank or triggering an audible and visual alarm; or Restrict delivery of flow to the tank at least 30 minutes before the tank overfills, provided the restriction occurs when the tank is filled to no more than 95 percent of capacity; and activate an audible alarm at least five minutes before the tank overfills; or Provide positive shut-off of flow to the tank when the tank is filled to no more than 95 percent of capacity; or Provide positive shut-off of flow to the tank so that none of the fittings located on the top of the tank are exposed to product due to overfilling. Install/retrofit overfill prevention equipment that does not use flow restrictors on vent piping to meet overfill prevention equipment requirements when the overfill prevention equipment is installed, repaired, or replaced on and after October 1,- 2018. For USTs installed before October 1, 2018, perform an inspection by October 13, 2018 and every 36 months thereafter. For USTs installed on and after October- 1,- 2018, perform an inspection at installation and every 36 months thereafter. Inspected within 30 days after a repair to the overfill prevention equipment. Inspected using an applicable manufacturer guidelines, industry codes, engineering standards, or a method approved by a professional engineer. Inspected by a certified UST service technician. Maintain records of overfill prevention equipment inspection for 36 months.

Violation Notes: Overfill prevention testing has not been conducted. According to the service technician onsite this testing was scheduled to be conducted today but it was canceled because they were having trouble with removing the drop tube. This testing was required to be conducted by October 13, 2018. Immediately schedule this testing and provide 48 hours notification to the EHD. Ensure all future testing is conducted within required time frames.

Violation Division: San Joaquin County Environmental Health
Violation Program: UST
Violation Source: CERS

Site ID: 158212
Site Name: GSG GAS & MART
Violation Date: 6/8/2015
Citation: 23 CCR 16 2712(b) - California Code of Regulations, Title 23, Chapter 16, Section(s) 2712(b)

Violation Description: Failure to maintain leak detection alarm logs and/or maintain records of appropriate follow-up actions

Violation Notes: Returned to compliance on 06/12/2015. Maintenance and monitoring records for the last three years were not found on site. The 2014 Monitoring System Certification test results were not found onsite. These records shall be maintained on site for at least three years. Monitoring records include: (1) date and time of all monitoring or sampling; (2) monitoring equipment calibration and maintenance

Map ID
Direction
Distance
Elevation

MAP FINDINGS

Site

Database(s)

EDR ID Number
EPA ID Number

GSG GAS & MART (Continued)

S121747850

records; (3) results of any visual observations; (4) results of sample analysis performed a lab or in the field; (5) logs of all readings of gauges or other monitoring equipment, ground water elevations, or other test results; (6) results of inventory readings and reconciliations. Immediately locate and maintain all maintenance and monitoring records for the last three years on site and submit copies to the EHD.

Violation Division: San Joaquin County Environmental Health
Violation Program: UST
Violation Source: CERS

Site ID: 158212
Site Name: GSG GAS & MART
Violation Date: 6/26/2017
Citation: 23 CCR 16 2712(f) - California Code of Regulations, Title 23, Chapter 16, Section(s) 2712(f)

Violation Description: Failure to implement the corrections specified in the inspection report within 30 calendar days of receiving an inspection report from either the CUPA or special inspector.

Violation Notes: Returned to compliance on 06/26/2017. An inspection was last done on June 20, 2016 and an inspection report was issued identifying information to be submitted to bring this site into compliance. This information was required to be submitted by July 20 2016. This information has not been received resulting in a non-compliant status for this facility. An operator that receives an inspection report shall have 30 days to submit a written response that includes a statement documenting corrective actions taken or proposing corrective actions which will be taken. Ensure that a written response documenting corrective actions taken or proposed is submitted within 30 days of receiving an inspection report.

Violation Division: San Joaquin County Environmental Health
Violation Program: UST
Violation Source: CERS

Site ID: 158212
Site Name: GSG GAS & MART
Violation Date: 6/19/2014
Citation: 23 CCR 16 2715(f) - California Code of Regulations, Title 23, Chapter 16, Section(s) 2715(f)

Violation Description: Failure to comply with one or more of the following: provide training to facility employee(s) responsible for proper operation and maintenance every 12 months and/or train new employee(s) who are responsible for proper operation and maintenance within 30-days of hire and/or to have at least one employee present during operating hours that has been trained in the proper operation and maintenance of the UST system.

Violation Notes: Returned to compliance on 07/10/2014. The designated operator employee training was not current. Records on site indicated that the most recent designated operator training was performed on March 28, 2013. The designated operator shall train facility employees for which he or she is responsible in the proper operation and maintenance of the UST system once every 12 months. The training shall include, but is not limited to: 1. Operation of the UST system in a manner consistent with the facilityG s best management practices 2. EmployeeG s role with regard to monitoring equipment as specified in the facilityG s monitoring plan 3. EmployeeG s role with regard to spills and overfills as specified in the facilityG s response plan 4. Name of the

Map ID
Direction
Distance
Elevation

MAP FINDINGS

Site

Database(s)

EDR ID Number
EPA ID Number

GSG GAS & MART (Continued)

S121747850

contact person(s) for emergencies and monitoring equipment alarms
Ensure that employees have been trained by the designated operator,
maintain the list on site, and submit a copy of the training records
to the EHD. This is a repeat violation, Class II.

Violation Division: San Joaquin County Environmental Health
Violation Program: UST
Violation Source: CERS

Site ID: 158212
Site Name: GSG GAS & MART
Violation Date: 6/19/2014
Citation: 23 CCR 16 2712 - California Code of Regulations, Title 23, Chapter 16,
Section(s) 2712

Violation Description: Failure to obtain permit to install, replace, repair, or modify part
of the UST system containment or leak detection equipment.

Violation Notes: Returned to compliance on 07/10/2014. The 87 STP relay was replaced on
March 7, 2014 and a permit was not obtained from the EHD. Emergency
repairs relating to UST system monitoring and release detection may be
performed by a properly licensed, trained, and certified contractor
pursuant to the EHD'S policy and a permit obtained within one business
day from the EHD. All other repairs must have a permit submitted to
and approved by the EHD prior to beginning work. Immediately obtain a
permit from the EHD for the relay replacement. A G Failure to Obtain a
PermitG penalty applies. This is a Class II violation.

Violation Division: San Joaquin County Environmental Health
Violation Program: UST
Violation Source: CERS

Evaluation:
Eval General Type: Compliance Evaluation Inspection
Eval Date: 06-19-2014
Violations Found: Yes
Eval Type: Routine done by local agency
Eval Notes: Complete and submit a copy of the Return to Compliance Certification
form to the EHD with a statement documenting the corrective actions
that have been or will be taken for each violation, and any supporting
paperwork, by July 19, 2014. Consent to perform the inspection, take
photos and collect samples was given by Swaran Chouhan, owner. This
facilityG s designated operator is Alex Jabbari (ICC expiration date:
10/6/14) . The service technician was Dave Winkler (ICC expiration
date: 3/3/16), who had the following manufacturerG s certifications:
Veeder-root (expiration date: 2/10/16), VMI Tester (expiration date:
11/10/15). Please be aware that as of January 1, 2014, facility
operators are required to upload the following UST program documents
into the California Environmental Reporting System (CERS): UST
Monitoring Site Plan, UST Certification of Financial Responsibility,
UST Response Plan, UST Owner/Operator: Written Agreement (if
applicable), UST Letter from [Truncated]

Eval Division: San Joaquin County Environmental Health
Eval Program: UST
Eval Source: CERS

Eval General Type: Compliance Evaluation Inspection
Eval Date: 06-20-2016
Violations Found: No
Eval Type: Routine done by local agency
Eval Notes: Not reported

MAP FINDINGS

Site

Database(s)

EDR ID Number
 EPA ID Number

GSG GAS & MART (Continued)

S121747850

<p>Eval Division: Eval Program: Eval Source:</p>	<p>San Joaquin County Environmental Health HW CERS</p>
<p>Eval General Type: Eval Date: Violations Found: Eval Type: Eval Notes:</p>	<p>Compliance Evaluation Inspection 06-26-2017 Yes Routine done by local agency Complete and submit a copy of the Return to Compliance Certification form to the EHD with a statement documenting the corrective actions that have been or will be taken for each violation, and any supporting paperwork, by July 26, 2017. Please be aware that as of January 1, 2014, facility operators are required to upload the following UST program documents into the California Environmental Reporting System (CERS): UST Monitoring Site Plan, UST Certification of Financial Responsibility, UST Response Plan, UST Letter from Chief Financial Officer (if applicable), and the Owner Statement of Designated Operator Compliance. The UST Owner/Operator: Written Agreement, if applicable, can be stored at the facility or uploaded into CERS.</p>
<p>Eval Division: Eval Program: Eval Source:</p>	<p>San Joaquin County Environmental Health UST CERS</p>
<p>Eval General Type: Eval Date: Violations Found: Eval Type: Eval Notes:</p>	<p>Compliance Evaluation Inspection 06-29-2020 Yes Routine done by local agency Complete and submit a copy of the Return to Compliance Certification form to the EHD with a statement documenting the corrective actions that have been or will be taken for each violation, and any supporting paperwork, by July 29, 2020. To minimize person to person contact EHD is choosing to write the name of person receiving the report instead of having them sign. Starting September 1, 2018, all in-office CERS help will be provided at EHD hourly rate (\$152). To schedule an appointment, please call (209) 468-3420. Documents provided during inspection: Return to compliance certification form and corrective action statement form</p>
<p>Eval Division: Eval Program: Eval Source:</p>	<p>San Joaquin County Environmental Health UST CERS</p>
<p>Eval General Type: Eval Date: Violations Found: Eval Type: Eval Notes:</p>	<p>Compliance Evaluation Inspection 01-22-2016 No Routine done by local agency No Hazardous Materials Business Plan violations observed at the time of inspection. A copy of the inspection report was provided to Balwinder Singh. Please be aware as of January 1, 2013, all businesses were required to submit all hazardous materials information online to the California Environmental Reporting System (CERS) at http://cers.calepa.ca.gov. Be sure to include your hazardous material activity in the Businesses Activities section in CERS in addition to any other relevant activities and required fields. For assistance with CERS, contact Lisa Medina at 209-468-3455.</p>
<p>Eval Division: Eval Program: Eval Source:</p>	<p>San Joaquin County Environmental Health HMRRP CERS</p>

Map ID
Direction
Distance
Elevation

MAP FINDINGS

Site

Database(s)

EDR ID Number
EPA ID Number

GSG GAS & MART (Continued)

S121747850

Eval General Type: Compliance Evaluation Inspection
Eval Date: 06-06-2018
Violations Found: Yes
Eval Type: Routine done by local agency
Eval Notes: Complete and submit a copy of the Return to Compliance Certification form to the EHD with a statement documenting the corrective actions that have been or will be taken for each violation, and any supporting paperwork within 30 days of receipt of this report. Please be aware that as of January 1, 2014, facility operators are required to upload the following UST program documents into the California Environmental Reporting System (CERS): UST Monitoring Site Plan, UST Certification of Financial Responsibility, UST Response Plan, UST Letter from Chief Financial Officer (if applicable), and the Owner Statement of Designated Operator Compliance. The UST Owner/Operator: Written Agreement, if applicable, can be stored at the facility or uploaded into CERS.

Eval Division: San Joaquin County Environmental Health
Eval Program: UST
Eval Source: CERS

Eval General Type: Compliance Evaluation Inspection
Eval Date: 06-24-2019
Violations Found: Yes
Eval Type: Routine done by local agency
Eval Notes: Complete and submit a copy of the Return to Compliance Certification form to the EHD with a statement documenting the corrective actions that have been or will be taken for each violation, and any supporting paperwork, within 30 days of receiving the complete inspection report. Starting September 1, 2018, all in-office CERS help will be provided at EHD hourly rate (\$152). To schedule an appointment, please call (209) 468-3420. Documents provided: Return to compliance certification, EHD class schedule

Eval Division: San Joaquin County Environmental Health
Eval Program: UST
Eval Source: CERS

Eval General Type: Compliance Evaluation Inspection
Eval Date: 06-20-2016
Violations Found: Yes
Eval Type: Routine done by local agency
Eval Notes: An inspection checklist was provided to the facility operator on the day of inspection. The EHD has written the complete report which replaces the initial checklist. Complete and submit a copy of the Return to Compliance Certification form to the EHD with a statement documenting the corrective actions that have been or will be taken for each violation, and any supporting paperwork, within 30 days of receiving the complete inspection report. Note: The annular sensor was tested and alarmed. It then went in and out of both fuel alarm and sensor out alarm for approximately 30 minutes. At the completion of the inspection the annular sensor was no longer in alarm. The technician could not find a reason for the repeated alarms. Please be aware that as of January 1, 2014, facility operators are required to upload the following UST program documents into the California Environmental Reporting System (CERS): UST Monitoring Site Plan, UST Certification of Financial [Truncated]

Eval Division: San Joaquin County Environmental Health
Eval Program: UST

Map ID
Direction
Distance
Elevation

MAP FINDINGS

Site

Database(s)

EDR ID Number
EPA ID Number

GSG GAS & MART (Continued)

S121747850

Eval Source: CERS

Eval General Type: Compliance Evaluation Inspection
Eval Date: 06-08-2015
Violations Found: Yes
Eval Type: Routine done by local agency
Eval Notes: Complete and submit a copy of the Return to Compliance Certification form to the EHD with a statement documenting the corrective actions that have been or will be taken for each violation, and any supporting paperwork, by July 8, 2015 . Please be aware that as of January 1, 2014, facility operators are required to upload the following UST program documents into the California Environmental Reporting System (CERS): UST Monitoring Site Plan, UST Certification of Financial Responsibility, UST Response Plan, UST Letter from Chief Financial Officer (if applicable), and the Owner Statement of Designated Operator Compliance. The UST Owner/Operator: Written Agreement, if applicable, can be stored at the facility or uploaded into CERS.
NOTES: * Verified sensors at lowest point. * The secondary containment test due at end of the month.

Eval Division: San Joaquin County Environmental Health
Eval Program: UST
Eval Source: CERS

Enforcement Action:

Site ID: 158212
Site Name: GSG GAS & MART
Site Address: 701 E DR MARTIN LUTHER KING JR BLVD
Site City: STOCKTON
Site Zip: 95206
Enf Action Date: 06-06-2018
Enf Action Type: Notice of Violation (Unified Program)
Enf Action Description: Notice of Violation Issued by the Inspector at the Time of Inspection
Enf Action Notes: Not reported
Enf Action Division: San Joaquin County Environmental Health
Enf Action Program: UST
Enf Action Source: CERS

Site ID: 158212
Site Name: GSG GAS & MART
Site Address: 701 E DR MARTIN LUTHER KING JR BLVD
Site City: STOCKTON
Site Zip: 95206
Enf Action Date: 06-08-2015
Enf Action Type: Notice of Violation (Unified Program)
Enf Action Description: Notice of Violation Issued by the Inspector at the Time of Inspection
Enf Action Notes: Not reported
Enf Action Division: San Joaquin County Environmental Health
Enf Action Program: UST
Enf Action Source: CERS

Site ID: 158212
Site Name: GSG GAS & MART
Site Address: 701 E DR MARTIN LUTHER KING JR BLVD
Site City: STOCKTON
Site Zip: 95206
Enf Action Date: 06-19-2014
Enf Action Type: Notice of Violation (Unified Program)

Map ID
Direction
Distance
Elevation

MAP FINDINGS

Site

Database(s)

EDR ID Number
EPA ID Number

GSG GAS & MART (Continued)

S121747850

Enf Action Description: Notice of Violation Issued by the Inspector at the Time of Inspection
Enf Action Notes: Not reported
Enf Action Division: San Joaquin County Environmental Health
Enf Action Program: UST
Enf Action Source: CERS

Site ID: 158212
Site Name: GSG GAS & MART
Site Address: 701 E DR MARTIN LUTHER KING JR BLVD
Site City: STOCKTON
Site Zip: 95206
Enf Action Date: 06-20-2016
Enf Action Type: Notice of Violation (Unified Program)
Enf Action Description: Notice of Violation Issued by the Inspector at the Time of Inspection
Enf Action Notes: Not reported
Enf Action Division: San Joaquin County Environmental Health
Enf Action Program: UST
Enf Action Source: CERS

Site ID: 158212
Site Name: GSG GAS & MART
Site Address: 701 E DR MARTIN LUTHER KING JR BLVD
Site City: STOCKTON
Site Zip: 95206
Enf Action Date: 06-26-2017
Enf Action Type: Notice of Violation (Unified Program)
Enf Action Description: Notice of Violation Issued by the Inspector at the Time of Inspection
Enf Action Notes: Not reported
Enf Action Division: San Joaquin County Environmental Health
Enf Action Program: UST
Enf Action Source: CERS

Coordinates:

Site ID: 158212
Facility Name: GSG GAS & MART
Env Int Type Code: HWG
Program ID: 10180955
Coord Name: Not reported
Ref Point Type Desc: Unknown
Latitude: 37.940556
Longitude: -121.277985

Affiliation:

Affiliation Type Desc: UST Tank Owner
Entity Name: Gursharan S. Gill
Entity Title: Not reported
Affiliation Address: 701 E Dr. Martin Luther King Jr. Blvd.
Affiliation City: Stockton
Affiliation State: Ca
Affiliation Country: United States
Affiliation Zip: 95206
Affiliation Phone: (209) 496-1787

Affiliation Type Desc: Facility Mailing Address
Entity Name: Mailing Address
Entity Title: Not reported

Map ID
Direction
Distance
Elevation

MAP FINDINGS

Site

Database(s)

EDR ID Number
EPA ID Number

GSG GAS & MART (Continued)

S121747850

Affiliation Address: 701 E Dr. Martin Luther King Jr. Blvd.
Affiliation City: STOCKTON
Affiliation State: CA
Affiliation Country: Not reported
Affiliation Zip: 95206
Affiliation Phone: Not reported

Affiliation Type Desc: UST Permit Applicant
Entity Name: Gursharan S. Gill
Entity Title: Owner
Affiliation Address: Not reported
Affiliation City: Not reported
Affiliation State: Not reported
Affiliation Country: Not reported
Affiliation Zip: Not reported
Affiliation Phone: (209) 496-1787

Affiliation Type Desc: UST Property Owner Name
Entity Name: Gursharan S. Gill
Entity Title: Not reported
Affiliation Address: 701 E Dr. Martin Luther King Jr. Blvd.
Affiliation City: Stockton
Affiliation State: Ca
Affiliation Country: United States
Affiliation Zip: 95206
Affiliation Phone: (209) 496-1787

Affiliation Type Desc: Document Preparer
Entity Name: Gursharan S. Gill
Entity Title: Not reported
Affiliation Address: Not reported
Affiliation City: Not reported
Affiliation State: Not reported
Affiliation Country: Not reported
Affiliation Zip: Not reported
Affiliation Phone: Not reported

Affiliation Type Desc: Identification Signer
Entity Name: Gursharan S. Gill
Entity Title: owner
Affiliation Address: Not reported
Affiliation City: Not reported
Affiliation State: Not reported
Affiliation Country: Not reported
Affiliation Zip: Not reported
Affiliation Phone: Not reported

Affiliation Type Desc: Operator
Entity Name: Gursharan S. Gill
Entity Title: Not reported
Affiliation Address: Not reported
Affiliation City: Not reported
Affiliation State: Not reported
Affiliation Country: Not reported
Affiliation Zip: Not reported
Affiliation Phone: (209) 496-1787

Map ID
Direction
Distance
Elevation

MAP FINDINGS

Site

Database(s)

EDR ID Number
EPA ID Number

GSG GAS & MART (Continued)

S121747850

Affiliation Type Desc: CUPA District
Entity Name: San Joaquin Cnty Env Health
Entity Title: Not reported
Affiliation Address: 1868 East Hazelton Avenue
Affiliation City: Stockton
Affiliation State: CA
Affiliation Country: Not reported
Affiliation Zip: 95205-6232
Affiliation Phone: (209) 468-3420

Affiliation Type Desc: Environmental Contact
Entity Name: Gursharan S. Gill
Entity Title: Not reported
Affiliation Address: 1632 PAOLA PL
Affiliation City: MANTECA
Affiliation State: CA
Affiliation Country: Not reported
Affiliation Zip: 95337
Affiliation Phone: Not reported

Affiliation Type Desc: Legal Owner
Entity Name: Gursharan S. Gill
Entity Title: Not reported
Affiliation Address: 701 E Dr. Martin Luther King Jr. Blvd.
Affiliation City: STOCKTON
Affiliation State: CA
Affiliation Country: United States
Affiliation Zip: 95206
Affiliation Phone: (209) 496-1787

Affiliation Type Desc: Parent Corporation
Entity Name: SUPER CENTER MART*
Entity Title: Not reported
Affiliation Address: Not reported
Affiliation City: Not reported
Affiliation State: Not reported
Affiliation Country: Not reported
Affiliation Zip: Not reported
Affiliation Phone: Not reported

Affiliation Type Desc: Property Owner
Entity Name: Gursharan S. Gill
Entity Title: Not reported
Affiliation Address: 701 E Dr. Martin Luther King Jr. Blvd.
Affiliation City: STOCKTON
Affiliation State: CA
Affiliation Country: United States
Affiliation Zip: 95206
Affiliation Phone: (209) 496-1787

Affiliation Type Desc: UST Tank Operator
Entity Name: Gursharan S. Gill
Entity Title: Not reported
Affiliation Address: 701 E Dr. Martin Luther King Jr. Blvd.
Affiliation City: Stockton
Affiliation State: Ca
Affiliation Country: United States

Map ID
Direction
Distance
Elevation

MAP FINDINGS

Site

Database(s)

EDR ID Number
EPA ID Number

GSG GAS & MART (Continued)

S121747850

Affiliation Zip: 95206
Affiliation Phone: (209) 496-1787

AC333
SSW
< 1/8
0.121 mi.
641 ft.

GSG GAS & MART
701 E DR MARTIN LUTHER KING JR BLVD
STOCKTON, CA 95206
Site 8 of 17 in cluster AC

UST U004197038
N/A

Relative:
Higher
Actual:
18 ft.

UST:
Name: GSG GAS & MART
Address: 701 E DR MARTIN LUTHER KING JR BLVD
City,State,Zip: STOCKTON, CA 95206
Facility ID: fa0002512
Permitting Agency: San Joaquin County Environmental Health
Latitude: 37.9405
Longitude: -121.278

UST SAN JOAQUIN:

Name: GSG GAS & MART
Address: 701 E DR MARTIN LUTHER KING JR BLVD
City,State,Zip: STOCKTON, CA 95206
Region: SJ
Facility Id: FA0002512
Mail Address: 701 E Dr. Martin Luther King Jr. Blvd.
Mail Address 2: Not reported
Mail Care of: Gursharan S. Gill
Mail City,St,Zip: STOCKTON, CA 95206

Tank Rec ID: Not reported
Tank Number: 1
Tank Status: 02 - Inactive, non-billable
Tank Capacity: 12000
Product Type Desc: 1a - REGULAR UNLEADED
Program Element: 2315
Decode for Program Element: 2315 - ADDITIONAL UST - obsolete
Chemical Form: (none)
CAS#: Not reported
CERS ID: 10180955
Cross Ref Tank ID: Not reported
LEA ID: 9
Common Name: Not reported
Date Installed: 1/1/1972
Date of Closure: Not reported
Latitude: 37.9403278928
Longitude: -121.2781456328

Tank Rec ID: Not reported
Tank Number: 2
Tank Status: 02 - Inactive, non-billable
Tank Capacity: 12000
Product Type Desc: 1b - PREMIUM UNLEADED
Program Element: 2380
Decode for Program Element: 2380 - ADDITIONAL EXISTING UST - obsolete
Chemical Form: (none)

Map ID
Direction
Distance
Elevation

MAP FINDINGS

Site

Database(s)

EDR ID Number
EPA ID Number

GSG GAS & MART (Continued)

U004197038

CAS#: Not reported
CERS ID: 10180955
Cross Ref Tank ID: Not reported
LEA ID: 9
Common Name: Not reported
Date Installed: 1/1/1972
Date of Closure: Not reported
Latitude: 37.9403278928
Longitude: -121.2781456328

Tank Rec ID: Not reported
Tank Number: 3
Tank Status: 02 - Inactive, non-billable
Tank Capacity: 1000
Product Type Desc: 1b - PREMIUM UNLEADED
Program Element: 2315
Decode for Program Element: 2315 - ADDITIONAL UST - obsolete
Chemical Form: (none)
CAS#: Not reported
CERS ID: 10180955
Cross Ref Tank ID: Not reported
LEA ID: 9
Common Name: Not reported
Date Installed: 8/8/1994
Date of Closure: Not reported
Latitude: 37.9403278928
Longitude: -121.2781456328

Tank Rec ID: ta0507224
Tank Number: 4
Tank Status: 01 - Active, billable
Tank Capacity: 15000
Product Type Desc: 1a - REGULAR UNLEADED
Program Element: 2360
Decode for Program Element: 2360 - UST - PER TANK FEE
Chemical Form: (none)
CAS#: Not reported
CERS ID: 10180955
Cross Ref Tank ID: Not reported
LEA ID: 1
Common Name: Not reported
Date Installed: 3/26/1998
Date of Closure: Not reported
Latitude: 37.9403278928
Longitude: -121.2781456328

Tank Rec ID: ta0507225
Tank Number: 5
Tank Status: 01 - Active, billable
Tank Capacity: 5000
Product Type Desc: 1b - PREMIUM UNLEADED
Program Element: 2360
Decode for Program Element: 2360 - UST - PER TANK FEE
Chemical Form: (none)

Map ID
 Direction
 Distance
 Elevation

MAP FINDINGS

Site

Database(s)

EDR ID Number
 EPA ID Number

GSG GAS & MART (Continued)

U004197038

CAS#: Not reported
 CERS ID: 10180955
 Cross Ref Tank ID: Not reported
 LEA ID: 1
 Common Name: Not reported
 Date Installed: 3/26/1998
 Date of Closure: Not reported
 Latitude: 37.9403278928
 Longitude: -121.2781456328

AC334 ANU WAY CLNRS EDR Hist Cleaner 1014157621
SSW 720 CHARTER WAY E N/A
< 1/8 STOCKTON, CA
0.123 mi. Site 9 of 17 in cluster AC
649 ft.

Relative: EDR Hist Cleaner
Higher

Actual: 18 ft.	Year: Name:	Type:
	1946 NU WAY CLNRS	CLOTHES PRESSERS AND CLEANERS
	1950 ANU WAY CLNRS	CLEANERS AND DYERS
	1955 NU WAY CINS	CLOTHES PRESSERS AND CLEANERS
	1960 NU WAY CLNS	CLEANERS AND DYERS

Z335 CROSS WM GAS STA EDR Hist Auto 1014161315
NNW 802 E MINER AVE N/A
< 1/8 STOCKTON, CA
0.123 mi. Site 6 of 22 in cluster Z
650 ft.

Relative: EDR Hist Auto
Higher

Actual: 18 ft.	Year: Name:	Type:
	1940 CROSS WM GAS STA	GASOLINE AND OIL SERVICE STATIONS

Z336 LARRY'S AUTO REPAIR RCRA NonGen / NLR 1024875633
NNW 308 NORTH GRANT CAL920175892
< 1/8 STOCKTON, CA 95202
0.124 mi. Site 7 of 22 in cluster Z
657 ft.

Relative: RCRA Listings:
Higher Date Form Received by Agency: 1992-01-17 00:00:00.0

Actual: 18 ft.	Handler Name:	LARRY'S AUTO REPAIR
	Handler Address:	308 NORTH GRANT
	Handler City,State,Zip:	STOCKTON, CA 95202-0000
	EPA ID:	CAL920175892
	Contact Name:	LARRY LINDGREN
	Contact Address:	308 N GRANT ST
	Contact City,State,Zip:	STOCKTON, CA 95202
	Contact Telephone:	209-463-9255
	Contact Fax:	000-000-0000
	Contact Email:	HOTRODLARRY41@SBCGLOBAL.NET
	Contact Title:	Not reported
	EPA Region:	09

Map ID
 Direction
 Distance
 Elevation

MAP FINDINGS

Site

Database(s)

EDR ID Number
 EPA ID Number

LARRY'S AUTO REPAIR (Continued)

1024875633

Land Type:	Not reported
Federal Waste Generator Description:	Not a generator, verified
Non-Notifier:	Not reported
Biennial Report Cycle:	Not reported
Accessibility:	Not reported
Active Site Indicator:	Handler Activities
State District Owner:	Not reported
State District:	Not reported
Mailing Address:	308 N GRANT ST
Mailing City,State,Zip:	STOCKTON, CA 95202-0000
Owner Name:	LARRY LINDGREN
Owner Type:	Other
Operator Name:	LARRY LINDGREN
Operator Type:	Other
Short-Term Generator Activity:	No
Importer Activity:	No
Mixed Waste Generator:	No
Transporter Activity:	No
Transfer Facility Activity:	No
Recycler Activity with Storage:	No
Small Quantity On-Site Burner Exemption:	No
Smelting Melting and Refining Furnace Exemption:	No
Underground Injection Control:	No
Off-Site Waste Receipt:	No
Universal Waste Indicator:	Yes
Universal Waste Destination Facility:	Yes
Federal Universal Waste:	No
Active Site Fed-Reg Treatment Storage and Disposal Facility:	Not reported
Active Site Converter Treatment storage and Disposal Facility:	Not reported
Active Site State-Reg Treatment Storage and Disposal Facility:	Not reported
Active Site State-Reg Handler:	---
Federal Facility Indicator:	Not reported
Hazardous Secondary Material Indicator:	N
Sub-Part K Indicator:	Not reported
Commercial TSD Indicator:	No
Treatment Storage and Disposal Type:	Not reported
2018 GPRA Permit Baseline:	Not on the Baseline
2018 GPRA Renewals Baseline:	Not on the Baseline
Permit Renewals Workload Universe:	Not reported
Permit Workload Universe:	Not reported
Permit Progress Universe:	Not reported
Post-Closure Workload Universe:	Not reported
Closure Workload Universe:	Not reported
202 GPRA Corrective Action Baseline:	No
Corrective Action Workload Universe:	No
Subject to Corrective Action Universe:	No
Non-TSDs Where RCRA CA has Been Imposed Universe:	No
TSDs Potentially Subject to CA Under 3004 (u)/(v) Universe:	No
TSDs Only Subject to CA under Discretionary Auth Universe:	No
Corrective Action Priority Ranking:	No NCAPS ranking
Environmental Control Indicator:	No
Institutional Control Indicator:	No
Human Exposure Controls Indicator:	N/A
Groundwater Controls Indicator:	N/A
Operating TSD Universe:	Not reported
Full Enforcement Universe:	Not reported
Significant Non-Complier Universe:	No

Map ID
Direction
Distance
Elevation

MAP FINDINGS

Site

Database(s)

EDR ID Number
EPA ID Number

LARRY'S AUTO REPAIR (Continued)

1024875633

Unaddressed Significant Non-Complier Universe: No
Addressed Significant Non-Complier Universe: No
Significant Non-Complier With a Compliance Schedule Universe: No
Financial Assurance Required: Not reported
Handler Date of Last Change: 2018-09-07 19:39:06.0
Recognized Trader-Importer: No
Recognized Trader-Exporter: No
Importer of Spent Lead Acid Batteries: No
Exporter of Spent Lead Acid Batteries: No
Recycler Activity Without Storage: No
Manifest Broker: No
Sub-Part P Indicator: No

Handler - Owner Operator:

Owner/Operator Indicator: Operator
Owner/Operator Name: LARRY LINDGREN
Legal Status: Other
Date Became Current: Not reported
Date Ended Current: Not reported
Owner/Operator Address: 308 N GRANT ST
Owner/Operator City,State,Zip: STOCKTON, CA 95202
Owner/Operator Telephone: 209-463-9255
Owner/Operator Telephone Ext: Not reported
Owner/Operator Fax: Not reported
Owner/Operator Email: Not reported

Owner/Operator Indicator: Owner
Owner/Operator Name: LARRY LINDGREN
Legal Status: Other
Date Became Current: Not reported
Date Ended Current: Not reported
Owner/Operator Address: 308 N GRANT ST
Owner/Operator City,State,Zip: STOCKTON, CA 95202-0000
Owner/Operator Telephone: 209-463-9255
Owner/Operator Telephone Ext: Not reported
Owner/Operator Fax: Not reported
Owner/Operator Email: Not reported

Historic Generators:

Receive Date: 1992-01-17 00:00:00.0
Handler Name: LARRY'S AUTO REPAIR
Federal Waste Generator Description: Not a generator, verified
State District Owner: Not reported
Large Quantity Handler of Universal Waste: No
Recognized Trader Importer: No
Recognized Trader Exporter: No
Spent Lead Acid Battery Importer: No
Spent Lead Acid Battery Exporter: No
Current Record: Yes
Non Storage Recycler Activity: Not reported
Electronic Manifest Broker: Not reported

List of NAICS Codes and Descriptions:

NAICS Code: 811111
NAICS Description: GENERAL AUTOMOTIVE REPAIR

Map ID
Direction
Distance
Elevation

MAP FINDINGS

Site

Database(s)

EDR ID Number
EPA ID Number

LARRY'S AUTO REPAIR (Continued)

1024875633

Facility Has Received Notices of Violation:

No Violations Found:

Evaluation Action Summary:

No Evaluations Found:

**Z337
NNW
< 1/8
0.124 mi.
657 ft.**

**LARRYS AUTO REPAIR
308 N GRANT ST
STOCKTON, CA 95202
Site 8 of 22 in cluster Z**

**UST U004260438
N/A**

**Relative:
Higher**

UST SAN JOAQUIN:

**Actual:
18 ft.**

Name: LARRYS AUTO REPAIR
Address: 308 N GRANT ST
City,State,Zip: STOCKTON, CA 95202
Region: SJ
Facility Id: FA0005068
Mail Address: 308 N GRANT ST
Mail Address 2: Not reported
Mail Care of: LARRY LINDGREN
Mail City,St,Zip: STOCKTON, CA 95202

Tank Rec ID: Not reported
Tank Number: 1
Tank Status: 02 - Inactive, non-billable
Tank Capacity: 1000
Product Type Desc: 09 - OTHER PETROLEUM
Program Element: 2380
Decode for Program Element: 2380 - ADDITIONAL EXISTING UST - obsolete
Chemical Form: (none)
CAS#: Not reported
CERS ID: 10181725
Cross Ref Tank ID: Not reported
LEA ID: 9
Common Name: Not reported
Date Installed: Not reported
Date of Closure: Not reported
Latitude: 37.9575079725
Longitude: -121.2815175069

Tank Rec ID: Not reported
Tank Number: 2
Tank Status: 02 - Inactive, non-billable
Tank Capacity: 1000
Product Type Desc: 09 - OTHER PETROLEUM
Program Element: 2380
Decode for Program Element: 2380 - ADDITIONAL EXISTING UST - obsolete
Chemical Form: (none)
CAS#: Not reported
CERS ID: 10181725
Cross Ref Tank ID: Not reported
LEA ID: 9
Common Name: Not reported

Map ID
 Direction
 Distance
 Elevation

MAP FINDINGS

Site

Database(s)

EDR ID Number
 EPA ID Number

LARRYS AUTO REPAIR (Continued)

U004260438

Date Installed: Not reported
 Date of Closure: Not reported
 Latitude: 37.9575079725
 Longitude: -121.2815175069

Tank Rec ID: Not reported
 Tank Number: 3
 Tank Status: 02 - Inactive, non-billable
 Tank Capacity: 1000
 Product Type Desc: 09 - OTHER PETROLEUM
 Program Element: 2380
 Decode for Program Element: 2380 - ADDITIONAL EXISTING UST - obsolete
 Chemical Form: (none)
 CAS#: Not reported
 CERS ID: 10181725
 Cross Ref Tank ID: Not reported
 LEA ID: 9
 Common Name: Not reported
 Date Installed: Not reported
 Date of Closure: Not reported
 Latitude: 37.9575079725
 Longitude: -121.2815175069

**Z338
 NNW
 < 1/8
 0.124 mi.
 657 ft.**

**LARRY'S AUTO REPAIR
 308 N GRANT ST
 STOCKTON, CA 95202**

**RCRA NonGen / NLR 1024866561
 CAL000435148**

Site 9 of 22 in cluster Z

**Relative:
 Higher
 Actual:
 18 ft.**

RCRA Listings:
 Date Form Received by Agency: 2018-04-23 00:00:00.0
 Handler Name: LARRY'S AUTO REPAIR
 Handler Address: 308 N GRANT ST
 Handler City,State,Zip: STOCKTON, CA 95202
 EPA ID: CAL000435148
 Contact Name: JEFF STIRK
 Contact Address: 308 N GRANT ST
 Contact City,State,Zip: STOCKTON, CA 95202
 Contact Telephone: 209-463-9255
 Contact Fax: Not reported
 Contact Email: Not reported
 Contact Title: Not reported
 EPA Region: 09
 Land Type: Not reported
 Federal Waste Generator Description: Not a generator, verified
 Non-Notifier: Not reported
 Biennial Report Cycle: Not reported
 Accessibility: Not reported
 Active Site Indicator: Handler Activities
 State District Owner: Not reported
 State District: Not reported
 Mailing Address: 308 N GRANT ST
 Mailing City,State,Zip: STOCKTON, CA 95202
 Owner Name: LARRY STIRK
 Owner Type: Other
 Operator Name: JEFF STIRK
 Operator Type: Other

Map ID
 Direction
 Distance
 Elevation

MAP FINDINGS

Site

Database(s)

EDR ID Number
 EPA ID Number

LARRY'S AUTO REPAIR (Continued)

1024866561

Short-Term Generator Activity:	No
Importer Activity:	No
Mixed Waste Generator:	No
Transporter Activity:	No
Transfer Facility Activity:	No
Recycler Activity with Storage:	No
Small Quantity On-Site Burner Exemption:	No
Smelting Melting and Refining Furnace Exemption:	No
Underground Injection Control:	No
Off-Site Waste Receipt:	No
Universal Waste Indicator:	Yes
Universal Waste Destination Facility:	Yes
Federal Universal Waste:	No
Active Site Fed-Reg Treatment Storage and Disposal Facility:	Not reported
Active Site Converter Treatment storage and Disposal Facility:	Not reported
Active Site State-Reg Treatment Storage and Disposal Facility:	Not reported
Active Site State-Reg Handler:	---
Federal Facility Indicator:	Not reported
Hazardous Secondary Material Indicator:	N
Sub-Part K Indicator:	Not reported
Commercial TSD Indicator:	No
Treatment Storage and Disposal Type:	Not reported
2018 GPRA Permit Baseline:	Not on the Baseline
2018 GPRA Renewals Baseline:	Not on the Baseline
Permit Renewals Workload Universe:	Not reported
Permit Workload Universe:	Not reported
Permit Progress Universe:	Not reported
Post-Closure Workload Universe:	Not reported
Closure Workload Universe:	Not reported
202 GPRA Corrective Action Baseline:	No
Corrective Action Workload Universe:	No
Subject to Corrective Action Universe:	No
Non-TSDFs Where RCRA CA has Been Imposed Universe:	No
TSDFs Potentially Subject to CA Under 3004 (u)/(v) Universe:	No
TSDFs Only Subject to CA under Discretionary Auth Universe:	No
Corrective Action Priority Ranking:	No NCAPS ranking
Environmental Control Indicator:	No
Institutional Control Indicator:	No
Human Exposure Controls Indicator:	N/A
Groundwater Controls Indicator:	N/A
Operating TSDF Universe:	Not reported
Full Enforcement Universe:	Not reported
Significant Non-Complier Universe:	No
Unaddressed Significant Non-Complier Universe:	No
Addressed Significant Non-Complier Universe:	No
Significant Non-Complier With a Compliance Schedule Universe:	No
Financial Assurance Required:	Not reported
Handler Date of Last Change:	2018-09-07 19:37:55.0
Recognized Trader-Importer:	No
Recognized Trader-Exporter:	No
Importer of Spent Lead Acid Batteries:	No
Exporter of Spent Lead Acid Batteries:	No
Recycler Activity Without Storage:	No
Manifest Broker:	No
Sub-Part P Indicator:	No

Map ID
Direction
Distance
Elevation

MAP FINDINGS

Site

Database(s)

EDR ID Number
EPA ID Number

LARRY'S AUTO REPAIR (Continued)

1024866561

Handler - Owner Operator:

Owner/Operator Indicator:	Owner
Owner/Operator Name:	LARRY STIRK
Legal Status:	Other
Date Became Current:	Not reported
Date Ended Current:	Not reported
Owner/Operator Address:	308 N GRANT ST
Owner/Operator City,State,Zip:	STOCKTON, CA 95202
Owner/Operator Telephone:	209-463-9255
Owner/Operator Telephone Ext:	Not reported
Owner/Operator Fax:	Not reported
Owner/Operator Email:	Not reported

Owner/Operator Indicator:	Operator
Owner/Operator Name:	JEFF STIRK
Legal Status:	Other
Date Became Current:	Not reported
Date Ended Current:	Not reported
Owner/Operator Address:	308 N GRANT ST
Owner/Operator City,State,Zip:	STOCKTON, CA 95202
Owner/Operator Telephone:	209-463-9255
Owner/Operator Telephone Ext:	Not reported
Owner/Operator Fax:	Not reported
Owner/Operator Email:	Not reported

Historic Generators:

Receive Date:	2018-04-23 00:00:00.0
Handler Name:	LARRY'S AUTO REPAIR
Federal Waste Generator Description:	Not a generator, verified
State District Owner:	Not reported
Large Quantity Handler of Universal Waste:	No
Recognized Trader Importer:	No
Recognized Trader Exporter:	No
Spent Lead Acid Battery Importer:	No
Spent Lead Acid Battery Exporter:	No
Current Record:	Yes
Non Storage Recycler Activity:	Not reported
Electronic Manifest Broker:	Not reported

List of NAICS Codes and Descriptions:

NAICS Code:	811111
NAICS Description:	GENERAL AUTOMOTIVE REPAIR

Facility Has Received Notices of Violation:

No Violations Found:

Evaluation Action Summary:

No Evaluations Found:

MAP FINDINGS

Map ID
Direction
Distance
Elevation

Site

Database(s)

EDR ID Number
EPA ID Number

Z339
NNW
< 1/8
0.124 mi.
657 ft.

SKOBRAK, CHARLES
308 N GRANT
STOCKTON, CA 95202

Site 10 of 22 in cluster Z

SWEEPS UST **S101592649**
CA FID UST **N/A**

Relative:
Higher

Actual:
18 ft.

SWEEPS UST:

Name: SKOBRAK, CHARLES
Address: 308 N GRANT
City: STOCKTON
Status: Not reported
Comp Number: 1122
Number: Not reported
Board Of Equalization: Not reported
Referral Date: Not reported
Action Date: Not reported
Created Date: Not reported
Owner Tank Id: Not reported
SWRCB Tank Id: 39-000-001122-000001
Tank Status: Not reported
Capacity: 1000
Active Date: Not reported
Tank Use: M.V. FUEL
STG: PRODUCT
Content: REG UNLEADED
Number Of Tanks: 3

Name: SKOBRAK, CHARLES
Address: 308 N GRANT
City: STOCKTON
Status: Not reported
Comp Number: 1122
Number: Not reported
Board Of Equalization: Not reported
Referral Date: Not reported
Action Date: Not reported
Created Date: Not reported
Owner Tank Id: Not reported
SWRCB Tank Id: 39-000-001122-000002
Tank Status: Not reported
Capacity: 1000
Active Date: Not reported
Tank Use: M.V. FUEL
STG: PRODUCT
Content: LEADED
Number Of Tanks: Not reported

Name: SKOBRAK, CHARLES
Address: 308 N GRANT
City: STOCKTON
Status: Not reported
Comp Number: 1122
Number: Not reported
Board Of Equalization: Not reported
Referral Date: Not reported
Action Date: Not reported
Created Date: Not reported
Owner Tank Id: Not reported
SWRCB Tank Id: 39-000-001122-000003

Map ID
 Direction
 Distance
 Elevation

MAP FINDINGS

Site

Database(s)

EDR ID Number
 EPA ID Number

SKOBRAK, CHARLES (Continued)

S101592649

Tank Status: Not reported
 Capacity: 1000
 Active Date: Not reported
 Tank Use: M.V. FUEL
 STG: PRODUCT
 Content: DIESEL
 Number Of Tanks: Not reported

CA FID UST:

Facility ID: 39000074
 Regulated By: UTKNI
 Regulated ID: Not reported
 Cortese Code: Not reported
 SIC Code: Not reported
 Facility Phone: Not reported
 Mail To: Not reported
 Mailing Address: 308 N GRANT
 Mailing Address 2: Not reported
 Mailing City,St,Zip: STOCKTON 95202
 Contact: Not reported
 Contact Phone: Not reported
 DUNs Number: Not reported
 NPDES Number: Not reported
 EPA ID: Not reported
 Comments: Not reported
 Status: Inactive

Z340
NNW
 < 1/8
 0.124 mi.
 657 ft.
 Relative:
 Higher
 Actual:
 18 ft.

DE ROLLO MAZDA
308 N GRANT ST
STOCKTON, CA 95202
 Site 11 of 22 in cluster Z

RCRA-SQG 1000367386
LUST CAD981572035
HIST UST
FINDS
ECHO
Cortese
HAZNET
HIST CORTESE
HWTS

RCRA Listings:

Date Form Received by Agency: 1986-09-30 00:00:00.0
 Handler Name: DE ROLLO MAZDA
 Handler Address: 308 N GRANT ST
 Handler City,State,Zip: STOCKTON, CA 95202
 EPA ID: CAD981572035
 Contact Name: ENVIRONMENTAL MANAGER
 Contact Address: 308 N GRANT ST
 Contact City,State,Zip: STOCKTON, CA 95202
 Contact Telephone: 209-942-2111
 Contact Fax: Not reported
 Contact Email: Not reported
 Contact Title: Not reported
 EPA Region: 09
 Land Type: Not reported
 Federal Waste Generator Description: Small Quantity Generator
 Non-Notifier: Not reported
 Biennial Report Cycle: Not reported
 Accessibility: Not reported
 Active Site Indicator: Handler Activities

Map ID
Direction
Distance
Elevation

MAP FINDINGS

Site

Database(s)

EDR ID Number
EPA ID Number

DE ROLLO MAZDA (Continued)

1000367386

State District Owner:	CA
State District:	1
Mailing Address:	N GRANT ST
Mailing City, State, Zip:	STOCKTON, CA 95202
Owner Name:	DENVER ASS DBA DE ROLLO
Owner Type:	Private
Operator Name:	NOT REQUIRED
Operator Type:	Private
Short-Term Generator Activity:	No
Importer Activity:	No
Mixed Waste Generator:	No
Transporter Activity:	No
Transfer Facility Activity:	No
Recycler Activity with Storage:	No
Small Quantity On-Site Burner Exemption:	No
Smelting Melting and Refining Furnace Exemption:	No
Underground Injection Control:	No
Off-Site Waste Receipt:	No
Universal Waste Indicator:	No
Universal Waste Destination Facility:	No
Federal Universal Waste:	No
Active Site Fed-Reg Treatment Storage and Disposal Facility:	Not reported
Active Site Converter Treatment storage and Disposal Facility:	Not reported
Active Site State-Reg Treatment Storage and Disposal Facility:	Not reported
Active Site State-Reg Handler:	---
Federal Facility Indicator:	Not reported
Hazardous Secondary Material Indicator:	NN
Sub-Part K Indicator:	Not reported
Commercial TSD Indicator:	No
Treatment Storage and Disposal Type:	Not reported
2018 GPRC Permit Baseline:	Not on the Baseline
2018 GPRC Renewals Baseline:	Not on the Baseline
Permit Renewals Workload Universe:	Not reported
Permit Workload Universe:	Not reported
Permit Progress Universe:	Not reported
Post-Closure Workload Universe:	Not reported
Closure Workload Universe:	Not reported
202 GPRC Corrective Action Baseline:	No
Corrective Action Workload Universe:	No
Subject to Corrective Action Universe:	No
Non-TSDs Where RCRA CA has Been Imposed Universe:	No
TSDs Potentially Subject to CA Under 3004 (u)/(v) Universe:	No
TSDs Only Subject to CA under Discretionary Auth Universe:	No
Corrective Action Priority Ranking:	No NCAPS ranking
Environmental Control Indicator:	No
Institutional Control Indicator:	No
Human Exposure Controls Indicator:	N/A
Groundwater Controls Indicator:	N/A
Operating TSD Universe:	Not reported
Full Enforcement Universe:	Not reported
Significant Non-Complier Universe:	No
Unaddressed Significant Non-Complier Universe:	No
Addressed Significant Non-Complier Universe:	No
Significant Non-Complier With a Compliance Schedule Universe:	No
Financial Assurance Required:	Not reported
Handler Date of Last Change:	2000-09-15 17:29:44.0
Recognized Trader-Importer:	No

Map ID
Direction
Distance
Elevation

MAP FINDINGS

Site

Database(s)

EDR ID Number
EPA ID Number

DE ROLLO MAZDA (Continued)

1000367386

Recognized Trader-Exporter: No
Importer of Spent Lead Acid Batteries: No
Exporter of Spent Lead Acid Batteries: No
Recycler Activity Without Storage: Not reported
Manifest Broker: Not reported
Sub-Part P Indicator: Not reported

Handler - Owner Operator:

Owner/Operator Indicator: Operator
Owner/Operator Name: NOT REQUIRED
Legal Status: Private
Date Became Current: Not reported
Date Ended Current: Not reported
Owner/Operator Address: NOT REQUIRED
Owner/Operator City,State,Zip: NOT REQUIRED, ME 99999
Owner/Operator Telephone: 415-555-1212
Owner/Operator Telephone Ext: Not reported
Owner/Operator Fax: Not reported
Owner/Operator Email: Not reported

Owner/Operator Indicator: Owner
Owner/Operator Name: DENVER ASS DBA DE ROLLO
Legal Status: Private
Date Became Current: Not reported
Date Ended Current: Not reported
Owner/Operator Address: NOT REQUIRED
Owner/Operator City,State,Zip: NOT REQUIRED, ME 99999
Owner/Operator Telephone: 415-555-1212
Owner/Operator Telephone Ext: Not reported
Owner/Operator Fax: Not reported
Owner/Operator Email: Not reported

Historic Generators:

Receive Date: 1986-09-30 00:00:00.0
Handler Name: DE ROLLO MAZDA
Federal Waste Generator Description: Small Quantity Generator
State District Owner: CA
Large Quantity Handler of Universal Waste: No
Recognized Trader Importer: No
Recognized Trader Exporter: No
Spent Lead Acid Battery Importer: No
Spent Lead Acid Battery Exporter: No
Current Record: Yes
Non Storage Recycler Activity: Not reported
Electronic Manifest Broker: Not reported

List of NAICS Codes and Descriptions:

No NAICS Codes Found:

Facility Has Received Notices of Violation:

No Violations Found:

Map ID
Direction
Distance
Elevation

MAP FINDINGS

Site

Database(s)

EDR ID Number
EPA ID Number

DE ROLLO MAZDA (Continued)

1000367386

Evaluation Action Summary:

No Evaluations Found:

LUST:

Name: LARRY'S AUTO
Address: 308 GRANT ST N
City,State,Zip: STOCKTON, CA 95202
Lead Agency: CENTRAL VALLEY RWQCB (REGION 5S)
Case Type: LUST Cleanup Site
Geo Track: http://geotracker.waterboards.ca.gov/profile_report.asp?global_id=T0607700119
Global Id: T0607700119
Latitude: 37.9573518
Longitude: -121.2814462
Status: Open - Remediation
Status Date: 03/25/2013
Case Worker: AMB
RB Case Number: 390170
Local Agency: Not reported
File Location: Regional Board
Local Case Number: Not reported
Potential Media Affect: Aquifer used for drinking water supply
Potential Contaminants of Concern: Gasoline
Site History: April 1987 - One UST was removed from the site. October 1988 - one waste oil UST was removed from the site. May 1990 - two USTs located beneath the sidewalk on Miner Avenue were removed. February 1994 - Five soil borings (B1 through B5) were advanced and B1 through B4 were completed as monitoring wells MW1 through MW-4. February 1996 - Six soil borings were advanced; one was completed as MW-7 and the remaining borings were completed as vapor extraction wells (VW-2A, -2B, VW-3, VW-4, VW-5A, -5B, and -5C). November 2001 - Two off-site cone penetration test borings (CPT-2 and CPT-3) were advanced. December 2004 and January 2005 - Six CPT borings (CPT-1, CPT-5 through CPT-9) were advanced on- and off-site. November 2005 - extraction wells EW-1 and EW-2 were installed. April and May 2008 - MW-5, MW-6, MW-8, and MW-9 were installed. A soil vapor extraction system operated intermittently at the site from May through December 2008.

LUST:

Global Id: T0607700119
Contact Type: Regional Board Caseworker
Contact Name: ALAN M. BUEHLER
Organization Name: CENTRAL VALLEY RWQCB (REGION 5S)
Address: 11020 Sun Center Dr
City: RANCHO CORDOVA
Email: alan.buehler@waterboards.ca.gov
Phone Number: 9164644615

LUST:

Global Id: T0607700119
Action Type: ENFORCEMENT
Date: 07/02/2010
Action: Technical Correspondence / Assistance / Other - #07/02/2010

Global Id: T0607700119

Map ID
Direction
Distance
Elevation

MAP FINDINGS

Site

Database(s)

EDR ID Number
EPA ID Number

DE ROLLO MAZDA (Continued)

1000367386

Action Type: ENFORCEMENT
Date: 12/22/2015
Action: Staff Letter

Global Id: T0607700119
Action Type: ENFORCEMENT
Date: 03/22/2010
Action: Clean Up Fund - Case Closure Review Summary Report (RSR)

Global Id: T0607700119
Action Type: ENFORCEMENT
Date: 02/06/2014
Action: Clean Up Fund - Case Closure Review Summary Report (RSR)

Global Id: T0607700119
Action Type: ENFORCEMENT
Date: 06/04/2019
Action: Staff Letter

Global Id: T0607700119
Action Type: ENFORCEMENT
Date: 09/01/2011
Action: Clean Up Fund - Case Closure Review Summary Report (RSR)

Global Id: T0607700119
Action Type: RESPONSE
Date: 09/23/1997
Action: Monitoring Report - Quarterly

Global Id: T0607700119
Action Type: RESPONSE
Date: 09/10/2001
Action: Monitoring Report - Quarterly

Global Id: T0607700119
Action Type: RESPONSE
Date: 04/06/1998
Action: Monitoring Report - Quarterly

Global Id: T0607700119
Action Type: RESPONSE
Date: 07/08/2004
Action: Monitoring Report - Quarterly

Global Id: T0607700119
Action Type: RESPONSE
Date: 09/06/2005
Action: Monitoring Report - Quarterly

Global Id: T0607700119
Action Type: RESPONSE
Date: 09/17/1993
Action: Other Report / Document

Global Id: T0607700119
Action Type: RESPONSE
Date: 07/27/2001

Map ID
Direction
Distance
Elevation

MAP FINDINGS

Site

Database(s)

EDR ID Number
EPA ID Number

DE ROLLO MAZDA (Continued)

1000367386

Action: Monitoring Report - Quarterly

Global Id: T0607700119
Action Type: RESPONSE
Date: 12/11/2001
Action: Monitoring Report - Quarterly

Global Id: T0607700119
Action Type: RESPONSE
Date: 10/30/2015
Action: Monitoring Report - Other

Global Id: T0607700119
Action Type: RESPONSE
Date: 04/30/2016
Action: Monitoring Report - Semi-Annually

Global Id: T0607700119
Action Type: RESPONSE
Date: 11/26/2002
Action: Monitoring Report - Quarterly

Global Id: T0607700119
Action Type: RESPONSE
Date: 07/28/2003
Action: Monitoring Report - Quarterly

Global Id: T0607700119
Action Type: RESPONSE
Date: 04/30/2003
Action: Monitoring Report - Quarterly

Global Id: T0607700119
Action Type: ENFORCEMENT
Date: 04/19/2017
Action: Staff Letter

Global Id: T0607700119
Action Type: RESPONSE
Date: 09/30/2005
Action: Monitoring Report - Quarterly

Global Id: T0607700119
Action Type: RESPONSE
Date: 11/18/1999
Action: Monitoring Report - Quarterly

Global Id: T0607700119
Action Type: RESPONSE
Date: 07/09/1998
Action: Monitoring Report - Quarterly

Global Id: T0607700119
Action Type: RESPONSE
Date: 04/14/2006
Action: Soil Vapor Intrusion Investigation Report

Map ID
Direction
Distance
Elevation

MAP FINDINGS

Site

Database(s)

EDR ID Number
EPA ID Number

DE ROLLO MAZDA (Continued)

1000367386

Global Id: T0607700119
Action Type: RESPONSE
Date: 10/23/1998
Action: Monitoring Report - Quarterly

Global Id: T0607700119
Action Type: RESPONSE
Date: 11/15/1994
Action: Monitoring Report - Quarterly

Global Id: T0607700119
Action Type: RESPONSE
Date: 09/29/2005
Action: Other Report / Document

Global Id: T0607700119
Action Type: RESPONSE
Date: 10/31/2002
Action: Monitoring Report - Quarterly

Global Id: T0607700119
Action Type: RESPONSE
Date: 02/13/2003
Action: Monitoring Report - Quarterly

Global Id: T0607700119
Action Type: RESPONSE
Date: 12/03/2003
Action: Monitoring Report - Quarterly

Global Id: T0607700119
Action Type: RESPONSE
Date: 02/15/2006
Action: Monitoring Report - Quarterly

Global Id: T0607700119
Action Type: RESPONSE
Date: 01/03/2005
Action: Sensitive Receptor Survey Report

Global Id: T0607700119
Action Type: RESPONSE
Date: 07/30/2015
Action: Monitoring Report - Semi-Annually

Global Id: T0607700119
Action Type: RESPONSE
Date: 06/22/1998
Action: Monitoring Report - Quarterly

Global Id: T0607700119
Action Type: RESPONSE
Date: 05/23/2003
Action: Other Report / Document

Global Id: T0607700119
Action Type: RESPONSE

Map ID
Direction
Distance
Elevation

MAP FINDINGS

Site

Database(s)

EDR ID Number
EPA ID Number

DE ROLLO MAZDA (Continued)

1000367386

Date: 10/20/2004
Action: Sensitive Receptor Survey Report

Global Id: T0607700119
Action Type: RESPONSE
Date: 01/31/1999
Action: Monitoring Report - Quarterly

Global Id: T0607700119
Action Type: RESPONSE
Date: 05/28/2003
Action: Monitoring Report - Quarterly

Global Id: T0607700119
Action Type: RESPONSE
Date: 03/21/1995
Action: Monitoring Report - Quarterly

Global Id: T0607700119
Action Type: RESPONSE
Date: 05/03/2000
Action: Monitoring Report - Quarterly

Global Id: T0607700119
Action Type: RESPONSE
Date: 01/10/2005
Action: Monitoring Report - Quarterly

Global Id: T0607700119
Action Type: RESPONSE
Date: 01/29/1998
Action: Monitoring Report - Quarterly

Global Id: T0607700119
Action Type: RESPONSE
Date: 11/20/1995
Action: Other Report / Document

Global Id: T0607700119
Action Type: RESPONSE
Date: 03/01/2016
Action: Site Assessment Report

Global Id: T0607700119
Action Type: RESPONSE
Date: 12/20/2005
Action: Monitoring Report - Quarterly

Global Id: T0607700119
Action Type: RESPONSE
Date: 01/30/2016
Action: Monitoring Report - Other

Global Id: T0607700119
Action Type: RESPONSE
Date: 11/12/2004
Action: Monitoring Report - Quarterly

Map ID
Direction
Distance
Elevation

MAP FINDINGS

Site

Database(s)

EDR ID Number
EPA ID Number

DE ROLLO MAZDA (Continued)

1000367386

Global Id: T0607700119
Action Type: RESPONSE
Date: 05/30/2004
Action: Monitoring Report - Quarterly

Global Id: T0607700119
Action Type: RESPONSE
Date: 07/09/1999
Action: Monitoring Report - Quarterly

Global Id: T0607700119
Action Type: RESPONSE
Date: 05/06/2004
Action: Monitoring Report - Quarterly

Global Id: T0607700119
Action Type: RESPONSE
Date: 04/14/1994
Action: Monitoring Report - Quarterly

Global Id: T0607700119
Action Type: ENFORCEMENT
Date: 10/11/2010
Action: Technical Correspondence / Assistance / Other - #10/11/2010

Global Id: T0607700119
Action Type: ENFORCEMENT
Date: 08/05/2011
Action: Technical Correspondence / Assistance / Other - #08/05/2011

Global Id: T0607700119
Action Type: ENFORCEMENT
Date: 01/25/2016
Action: Verbal Communication

Global Id: T0607700119
Action Type: Other
Date: 04/21/1987
Action: Leak Discovery

Global Id: T0607700119
Action Type: RESPONSE
Date: 11/30/2015
Action: Soil and Water Investigation Workplan - Regulator Responded

Global Id: T0607700119
Action Type: RESPONSE
Date: 08/30/2019
Action: Preliminary Site Assessment Workplan - Regulator Responded

Global Id: T0607700119
Action Type: ENFORCEMENT
Date: 02/28/2012
Action: File review

Global Id: T0607700119
Action Type: ENFORCEMENT

Map ID
Direction
Distance
Elevation

MAP FINDINGS

Site

Database(s)

EDR ID Number
EPA ID Number

DE ROLLO MAZDA (Continued)

1000367386

Date: 05/23/2017
Action: Staff Letter

Global Id: T0607700119
Action Type: RESPONSE
Date: 05/10/2017
Action: Site Investigation Workplan - Regulator Responded

Global Id: T0607700119
Action Type: REMEDIATION
Date: 10/26/2009
Action: Soil Vapor Extraction (SVE)

Global Id: T0607700119
Action Type: REMEDIATION
Date: 05/01/2008
Action: Soil Vapor Extraction (SVE)

Global Id: T0607700119
Action Type: ENFORCEMENT
Date: 05/03/2012
Action: Technical Correspondence / Assistance / Other

Global Id: T0607700119
Action Type: ENFORCEMENT
Date: 05/03/2013
Action: Site Visit / Inspection / Sampling

Global Id: T0607700119
Action Type: ENFORCEMENT
Date: 11/28/2012
Action: Technical Correspondence / Assistance / Other

Global Id: T0607700119
Action Type: ENFORCEMENT
Date: 10/25/2017
Action: Staff Letter

Global Id: T0607700119
Action Type: ENFORCEMENT
Date: 11/01/2017
Action: Staff Letter

Global Id: T0607700119
Action Type: ENFORCEMENT
Date: 08/27/2008
Action: Site Visit / Inspection / Sampling

Global Id: T0607700119
Action Type: ENFORCEMENT
Date: 05/19/2009
Action: Staff Letter - #05/19/2009

Global Id: T0607700119
Action Type: ENFORCEMENT
Date: 03/26/2008
Action: File review

Map ID
Direction
Distance
Elevation

MAP FINDINGS

Site

Database(s)

EDR ID Number
EPA ID Number

DE ROLLO MAZDA (Continued)

1000367386

Global Id:	T0607700119
Action Type:	ENFORCEMENT
Date:	06/22/2012
Action:	Technical Correspondence / Assistance / Other
Global Id:	T0607700119
Action Type:	Other
Date:	02/29/1988
Action:	Leak Reported
Global Id:	T0607700119
Action Type:	ENFORCEMENT
Date:	11/18/2013
Action:	Site Visit / Inspection / Sampling
Global Id:	T0607700119
Action Type:	ENFORCEMENT
Date:	06/30/2015
Action:	Referral to Regional Board
Global Id:	T0607700119
Action Type:	ENFORCEMENT
Date:	08/12/2019
Action:	Staff Letter
Global Id:	T0607700119
Action Type:	ENFORCEMENT
Date:	05/19/1989
Action:	* No Action
Global Id:	T0607700119
Action Type:	ENFORCEMENT
Date:	10/26/2009
Action:	Technical Correspondence / Assistance / Other - #10/26/2009
Global Id:	T0607700119
Action Type:	ENFORCEMENT
Date:	07/07/2015
Action:	Staff Letter
Global Id:	T0607700119
Action Type:	ENFORCEMENT
Date:	04/16/2010
Action:	Technical Correspondence / Assistance / Other - #04/16/2010
Global Id:	T0607700119
Action Type:	ENFORCEMENT
Date:	05/26/2011
Action:	Technical Correspondence / Assistance / Other - #05/26/2011
Global Id:	T0607700119
Action Type:	ENFORCEMENT
Date:	01/30/2015
Action:	Staff Letter
Global Id:	T0607700119
Action Type:	ENFORCEMENT

Map ID
Direction
Distance
Elevation

MAP FINDINGS

Site

Database(s)

EDR ID Number
EPA ID Number

DE ROLLO MAZDA (Continued)

1000367386

Date: 06/16/2014
Action: File review

Global Id: T0607700119
Action Type: ENFORCEMENT
Date: 09/11/2019
Action: Staff Letter

Global Id: T0607700119
Action Type: ENFORCEMENT
Date: 01/24/2017
Action: Clean Up Fund - Case Closure Review Summary Report (RSR)

Global Id: T0607700119
Action Type: ENFORCEMENT
Date: 05/22/2020
Action: Staff Letter

Global Id: T0607700119
Action Type: ENFORCEMENT
Date: 01/27/2011
Action: Clean Up Fund - Case Closure Review Summary Report (RSR)

Global Id: T0607700119
Action Type: ENFORCEMENT
Date: 01/27/2011
Action: Clean Up Fund - Case Closure Review Summary Report (RSR)

Global Id: T0607700119
Action Type: RESPONSE
Date: 09/15/2009
Action: Correspondence

LUST:

Global Id: T0607700119
Status: Open - Case Begin Date
Status Date: 04/21/1987

Global Id: T0607700119
Status: Open - Site Assessment
Status Date: 04/21/1987

Global Id: T0607700119
Status: Open - Remediation
Status Date: 03/25/2013

LUST REG 5:

Name: LARRY'S AUTO
Address: 308 GRANT ST N
City: STOCKTON
Region: 5
Status: Preliminary site assessment underway
Case Number: 390170
Case Type: Drinking Water Aquifer affected
Substance: GASOLINE

Map ID
Direction
Distance
Elevation

MAP FINDINGS

Site

Database(s)

EDR ID Number
EPA ID Number

DE ROLLO MAZDA (Continued)

1000367386

Staff Initials: JLB
Lead Agency: Local
Program: LUST
MTBE Code: 6

HIST UST:

Name: DE ROLLO MAZDA
Address: 308 N GRANT
City,State,Zip: STOCKTON, CA 95202
File Number: 0002FB37
URL: <http://geotracker.waterboards.ca.gov/ustpdfs/pdf/0002FB37.pdf>
Region: STATE
Facility ID: 00000001224
Facility Type: Other
Other Type: CAR DEALER
Contact Name: FRANK DE ROLLO
Telephone: 2099422111
Owner Name: DE ROLLO MAZDA
Owner Address: 308 N. GRANT
Owner City,St,Zip: STOCKTON, CA 95202
Total Tanks: 0001

Tank Num: 001
Container Num: 001
Year Installed: Not reported
Tank Capacity: 00001000
Tank Used for: PRODUCT
Type of Fuel: UNLEADED
Container Construction Thickness: Not reported
Leak Detection: None

Click here for Geo Tracker PDF:

FINDS:

Registry ID: 110058364808

Click Here:

Environmental Interest/Information System:

AIR EMISSIONS CLASSIFICATION UNKNOWN

Registry ID: 110002718373

Click Here:

Environmental Interest/Information System:

RCRAInfo is a national information system that supports the Resource Conservation and Recovery Act (RCRA) program through the tracking of events and activities related to facilities that generate, transport, and treat, store, or dispose of hazardous waste. RCRAInfo allows RCRA program staff to track the notification, permit, compliance, and corrective action activities required under RCRA.

[Click this hyperlink](#) while viewing on your computer to access additional FINDS: detail in the EDR Site Report.

ECHO:

Envid: 1000367386
Registry ID: 110002718373

Map ID
Direction
Distance
Elevation

MAP FINDINGS

Site

Database(s)

EDR ID Number
EPA ID Number

DE ROLLO MAZDA (Continued)

1000367386

DFR URL: <http://echo.epa.gov/detailed-facility-report?fid=110002718373>
Name: DE ROLLO MAZDA
Address: 308 N GRANT ST
City,State,Zip: STOCKTON, CA 95202

CORTESE:

Name: LARRY'S AUTO
Address: 308 GRANT ST N
City,State,Zip: STOCKTON, CA 95202
Region: CORTESE
Envirostor Id: Not reported
Global ID: T0607700119
Site/Facility Type: LUST CLEANUP SITE
Cleanup Status: OPEN - REMEDIATION
Status Date: Not reported
Site Code: Not reported
Latitude: Not reported
Longitude: Not reported
Owner: Not reported
Enf Type: Not reported
Swat R: Not reported
Flag: active
Order No: Not reported
Waste Discharge System No: Not reported
Effective Date: Not reported
Region 2: Not reported
WID Id: Not reported
Solid Waste Id No: Not reported
Waste Management Uit Name: Not reported
File Name: Active Open

HAZNET:

Name: DE ROLLO MAZDA
Address: 308 N GRANT ST
Address 2: Not reported
City,State,Zip: STOCKTON, CA 952020000
Contact: UNDELIVERABLE PER VF97 AH
Telephone: 2099422111
Mailing Name: Not reported
Mailing Address: 308 N GRANT ST

Year: 1997
Gepaid: CAD981572035
TSD EPA ID: CAD982446890
CA Waste Code: 134 - Aqueous solution with total organic residues less than 10 percent
Disposal Method: H01 - Transfer Station
Tons: 2.016

Year: 1996
Gepaid: CAD981572035
TSD EPA ID: CAD980887418
CA Waste Code: 134 - Aqueous solution with total organic residues less than 10 percent
Disposal Method: H01 - Transfer Station
Tons: 0.84

Map ID
Direction
Distance
Elevation

MAP FINDINGS

Site

Database(s)

EDR ID Number
EPA ID Number

DE ROLLO MAZDA (Continued)

1000367386

Year: 1996
Gepaid: CAD981572035
TSD EPA ID: CAD982446890
CA Waste Code: 134 - Aqueous solution with total organic residues less than 10 percent
Disposal Method: H01 - Transfer Station
Tons: 1.218

Year: 1995
Gepaid: CAD981572035
TSD EPA ID: CAD980887418
CA Waste Code: 134 - Aqueous solution with total organic residues less than 10 percent
Disposal Method: H01 - Transfer Station
Tons: 1.89

Year: 1995
Gepaid: CAD981572035
TSD EPA ID: CAD009452657
CA Waste Code: 343 - Unspecified organic liquid mixture
Disposal Method: R01 - Recycler
Tons: 1.87

Year: 1994
Gepaid: CAD981572035
TSD EPA ID: CAD980887418
CA Waste Code: 134 - Aqueous solution with total organic residues less than 10 percent
Disposal Method: H01 - Transfer Station
Tons: 2.52

Year: 1993
Gepaid: CAD981572035
TSD EPA ID: CAD980887418
CA Waste Code: 134 - Aqueous solution with total organic residues less than 10 percent
Disposal Method: R01 - Recycler
Tons: 2.52

Year: 1991
Gepaid: CAD981572035
TSD EPA ID: CAD009452657
CA Waste Code: 343 - Unspecified organic liquid mixture
Disposal Method: R01 - Recycler
Tons: 0.8381

Year: 1990
Gepaid: CAD981572035
TSD EPA ID: CAD980887418
CA Waste Code: 221 - Waste oil and mixed oil
Disposal Method: H01 - Transfer Station
Tons: 2.502

Year: 1990
Gepaid: CAD981572035
TSD EPA ID: CAD980887418
CA Waste Code: 132 - Aqueous solution with metals (< restricted levels and (Alkaline

Map ID
Direction
Distance
Elevation

MAP FINDINGS

Site

Database(s)

EDR ID Number
EPA ID Number

DE ROLLO MAZDA (Continued)

1000367386

Disposal Method: solution (pH >= 12.5) with metals))
Tons: R01 - Recycler
2.502

[Click this hyperlink](#) while viewing on your computer to access
4 additional CA HAZNET: record(s) in the EDR Site Report.

Additional Info:

Year: 1996
Gen EPA ID: CAD981572035

Shipment Date: 19960904
Creation Date: 5/20/1997 0:00:00
Receipt Date: 19960904
Manifest ID: 96236857
Trans EPA ID: CAD982413262
Trans Name: Not reported
Trans 2 EPA ID: Not reported
Trans 2 Name: Not reported
TSDf EPA ID: CAD980887418
Trans Name: Not reported
TSDf Alt EPA ID: Not reported
TSDf Alt Name: Not reported
Waste Code Description: 134 - Aqueous solution with <10% total organic residues
RCRA Code: Not reported
Meth Code: H01 - Transfer Station
Quantity Tons: 0.84
Waste Quantity: 200
Quantity Unit: G
Additional Code 1: Not reported
Additional Code 2: Not reported
Additional Code 3: Not reported
Additional Code 4: Not reported
Additional Code 5: Not reported

Shipment Date: 19960703
Creation Date: 5/30/1997 0:00:00
Receipt Date: 19960703
Manifest ID: 96177317
Trans EPA ID: CAD982413262
Trans Name: Not reported
Trans 2 EPA ID: Not reported
Trans 2 Name: Not reported
TSDf EPA ID: CAD982446890
Trans Name: Not reported
TSDf Alt EPA ID: Not reported
TSDf Alt Name: Not reported
Waste Code Description: 134 - Aqueous solution with <10% total organic residues
RCRA Code: Not reported
Meth Code: H01 - Transfer Station
Quantity Tons: 1.218
Waste Quantity: 290
Quantity Unit: G
Additional Code 1: Not reported
Additional Code 2: Not reported
Additional Code 3: Not reported

Map ID
Direction
Distance
Elevation

MAP FINDINGS

Site

Database(s)

EDR ID Number
EPA ID Number

DE ROLLO MAZDA (Continued)

1000367386

Additional Code 4: Not reported
Additional Code 5: Not reported

Additional Info:

Year: 1993
Gen EPA ID: CAD981572035

Shipment Date: 19931028
Creation Date: 9/14/1995 0:00:00
Receipt Date: 19931028
Manifest ID: 93292104
Trans EPA ID: CAD980695761
Trans Name: Not reported
Trans 2 EPA ID: Not reported
Trans 2 Name: Not reported
TSDf EPA ID: CAD980887418
Trans Name: Not reported
TSDf Alt EPA ID: Not reported
TSDf Alt Name: Not reported
Waste Code Description: 134 - Aqueous solution with <10% total organic residues
RCRA Code: Not reported
Meth Code: R01 - Recycler
Quantity Tons: 1.26
Waste Quantity: 300
Quantity Unit: G
Additional Code 1: Not reported
Additional Code 2: Not reported
Additional Code 3: Not reported
Additional Code 4: Not reported
Additional Code 5: Not reported

Shipment Date: 19930728
Creation Date: 9/12/1995 0:00:00
Receipt Date: 19930728
Manifest ID: 93292025
Trans EPA ID: CAD980695761
Trans Name: Not reported
Trans 2 EPA ID: Not reported
Trans 2 Name: Not reported
TSDf EPA ID: CAD980887418
Trans Name: Not reported
TSDf Alt EPA ID: Not reported
TSDf Alt Name: Not reported
Waste Code Description: 134 - Aqueous solution with <10% total organic residues
RCRA Code: Not reported
Meth Code: R01 - Recycler
Quantity Tons: 1.26
Waste Quantity: 300
Quantity Unit: G
Additional Code 1: Not reported
Additional Code 2: Not reported
Additional Code 3: Not reported
Additional Code 4: Not reported
Additional Code 5: Not reported

Additional Info:

Map ID
Direction
Distance
Elevation

MAP FINDINGS

Site

Database(s)

EDR ID Number
EPA ID Number

DE ROLLO MAZDA (Continued)

1000367386

Year: 1994
Gen EPA ID: CAD981572035

Shipment Date: 19941005
Creation Date: 10/17/1995 0:00:00
Receipt Date: 19941005
Manifest ID: 93129213
Trans EPA ID: CAD980695761
Trans Name: Not reported
Trans 2 EPA ID: Not reported
Trans 2 Name: Not reported
TSDf EPA ID: CAD980887418
Trans Name: Not reported
TSDf Alt EPA ID: Not reported
TSDf Alt Name: Not reported
Waste Code Description: 134 - Aqueous solution with <10% total organic residues
RCRA Code: Not reported
Meth Code: H01 - Transfer Station
Quantity Tons: 1.26
Waste Quantity: 300
Quantity Unit: G
Additional Code 1: Not reported
Additional Code 2: Not reported
Additional Code 3: Not reported
Additional Code 4: Not reported
Additional Code 5: Not reported

Shipment Date: 19940706
Creation Date: 10/16/1995 0:00:00
Receipt Date: 19940706
Manifest ID: 93125291
Trans EPA ID: CAD980695761
Trans Name: Not reported
Trans 2 EPA ID: Not reported
Trans 2 Name: Not reported
TSDf EPA ID: CAD980887418
Trans Name: Not reported
TSDf Alt EPA ID: Not reported
TSDf Alt Name: Not reported
Waste Code Description: 134 - Aqueous solution with <10% total organic residues
RCRA Code: Not reported
Meth Code: H01 - Transfer Station
Quantity Tons: 1.26
Waste Quantity: 300
Quantity Unit: G
Additional Code 1: Not reported
Additional Code 2: Not reported
Additional Code 3: Not reported
Additional Code 4: Not reported
Additional Code 5: Not reported

Additional Info:
Year: 1997
Gen EPA ID: CAD981572035

Shipment Date: 19971121
Creation Date: 7/23/1998 0:00:00

Map ID
Direction
Distance
Elevation

MAP FINDINGS

Site

Database(s)

EDR ID Number
EPA ID Number

DE ROLLO MAZDA (Continued)

1000367386

Receipt Date: 19971121
Manifest ID: 96726008
Trans EPA ID: CAD982413262
Trans Name: Not reported
Trans 2 EPA ID: Not reported
Trans 2 Name: Not reported
TSDf EPA ID: CAD982446890
Trans Name: Not reported
TSDf Alt EPA ID: Not reported
TSDf Alt Name: Not reported
Waste Code Description: 134 - Aqueous solution with <10% total organic residues
RCRA Code: Not reported
Meth Code: H01 - Transfer Station
Quantity Tons: 1.176
Waste Quantity: 280
Quantity Unit: G
Additional Code 1: Not reported
Additional Code 2: Not reported
Additional Code 3: Not reported
Additional Code 4: Not reported
Additional Code 5: Not reported

Shipment Date: 19970214
Creation Date: 6/26/1997 0:00:00
Receipt Date: 19970214
Manifest ID: 96090127
Trans EPA ID: CAD982413262
Trans Name: Not reported
Trans 2 EPA ID: Not reported
Trans 2 Name: Not reported
TSDf EPA ID: CAD982446890
Trans Name: Not reported
TSDf Alt EPA ID: CAD982446890
TSDf Alt Name: Not reported
Waste Code Description: 134 - Aqueous solution with <10% total organic residues
RCRA Code: Not reported
Meth Code: H01 - Transfer Station
Quantity Tons: 0.84
Waste Quantity: 200
Quantity Unit: G
Additional Code 1: Not reported
Additional Code 2: Not reported
Additional Code 3: Not reported
Additional Code 4: Not reported
Additional Code 5: Not reported

Additional Info:

Year: 1995
Gen EPA ID: CAD981572035

Shipment Date: 19951218
Creation Date: 7/29/1996 0:00:00
Receipt Date: 19951218
Manifest ID: 95337588
Trans EPA ID: CAD980695761
Trans Name: Not reported
Trans 2 EPA ID: Not reported

Map ID
Direction
Distance
Elevation

MAP FINDINGS

Site

Database(s)

EDR ID Number
EPA ID Number

DE ROLLO MAZDA (Continued)

1000367386

Trans 2 Name: Not reported
TSDf EPA ID: CAD980887418
Trans Name: Not reported
TSDf Alt EPA ID: Not reported
TSDf Alt Name: Not reported
Waste Code Description: 134 - Aqueous solution with <10% total organic residues
RCRA Code: Not reported
Meth Code: H01 - Transfer Station
Quantity Tons: 1.05
Waste Quantity: 250
Quantity Unit: G
Additional Code 1: Not reported
Additional Code 2: Not reported
Additional Code 3: Not reported
Additional Code 4: Not reported
Additional Code 5: Not reported

Shipment Date: 19950928
Creation Date: 7/26/1996 0:00:00
Receipt Date: 19951001
Manifest ID: 95318998
Trans EPA ID: CAD981694664
Trans Name: Not reported
Trans 2 EPA ID: Not reported
Trans 2 Name: Not reported
TSDf EPA ID: CAD009452657
Trans Name: Not reported
TSDf Alt EPA ID: Not reported
TSDf Alt Name: Not reported
Waste Code Description: 343 - Unspecified organic liquid mixture
RCRA Code: Not reported
Meth Code: R01 - Recycler
Quantity Tons: 0.85
Waste Quantity: 250
Quantity Unit: G
Additional Code 1: Not reported
Additional Code 2: Not reported
Additional Code 3: Not reported
Additional Code 4: Not reported
Additional Code 5: Not reported

Shipment Date: 19950524
Creation Date: 4/2/1996 0:00:00
Receipt Date: 19950524
Manifest ID: 95325460
Trans EPA ID: CAD981694664
Trans Name: Not reported
Trans 2 EPA ID: Not reported
Trans 2 Name: Not reported
TSDf EPA ID: CAD009452657
Trans Name: Not reported
TSDf Alt EPA ID: CAD009452657
TSDf Alt Name: Not reported
Waste Code Description: 343 - Unspecified organic liquid mixture
RCRA Code: Not reported
Meth Code: R01 - Recycler
Quantity Tons: 1.02

Map ID
Direction
Distance
Elevation

MAP FINDINGS

Site

Database(s)

EDR ID Number
EPA ID Number

DE ROLLO MAZDA (Continued)

1000367386

Waste Quantity: 300
Quantity Unit: G
Additional Code 1: Not reported
Additional Code 2: Not reported
Additional Code 3: Not reported
Additional Code 4: Not reported
Additional Code 5: Not reported

Shipment Date: 19950117
Creation Date: 3/28/1996 0:00:00
Receipt Date: 19950117
Manifest ID: 93123005
Trans EPA ID: CAD980695761
Trans Name: Not reported
Trans 2 EPA ID: Not reported
Trans 2 Name: Not reported
TSDf EPA ID: CAD980887418
Trans Name: Not reported
TSDf Alt EPA ID: Not reported
TSDf Alt Name: Not reported
Waste Code Description: 134 - Aqueous solution with <10% total organic residues
RCRA Code: Not reported
Meth Code: H01 - Transfer Station
Quantity Tons: 0.84
Waste Quantity: 200
Quantity Unit: G
Additional Code 1: Not reported
Additional Code 2: Not reported
Additional Code 3: Not reported
Additional Code 4: Not reported
Additional Code 5: Not reported

HIST CORTESE:

edr_fname: DE ROLLO MAZDA
edr_fadd1: 308 GRANT
City,State,Zip: STOCKTON, CA 95202
Region: CORTESE
Facility County Code: 39
Reg By: LTNKA
Reg Id: 390170

HWTS:

Name: DE ROLLO MAZDA
Address: 308 N GRANT ST
Address 2: Not reported
City,State,Zip: STOCKTON, CA 952020000
EPA ID: CAD981572035
Inactive Date: 06/30/1997
Create Date: 04/10/1987
Last Act Date: 08/10/2004
Mailing Name: Not reported
Mailing Address: 308 N GRANT ST
Mailing Address 2: Not reported
Mailing City,State,Zip: STOCKTON, CA 952022634
Owner Name: DE ROLLO MAZDA
Owner Address: 308 N GRANT ST

Map ID
Direction
Distance
Elevation

MAP FINDINGS

Site

Database(s)

EDR ID Number
EPA ID Number

DE ROLLO MAZDA (Continued)

1000367386

Owner Address 2: Not reported
Owner City,State,Zip: STOCKTON, CA 952022634
Contact Name: UNDELIVERABLE PER VF97 AH
Contact Address: 308 N GRANT ST
Contact Address 2: Not reported
City,State,Zip: STOCKTON, CA 952022634

Z341
NNW
< 1/8
0.124 mi.
657 ft.

LARRYS AUTO REPAIR
308 N GRANT ST
STOCKTON, CA 95202
Site 12 of 22 in cluster Z

CERS HAZ WASTE S121742377
HAZNET N/A
CERS

Relative:
Higher
Actual:
18 ft.

CERS HAZ WASTE:
Name: LARRYS AUTO REPAIR
Address: 308 N GRANT ST
City,State,Zip: STOCKTON, CA 95202
Site ID: 129749
CERS ID: 10181725
CERS Description: Hazardous Waste Generator

HAZNET:
Name: LARRY'S AUTO REPAIR
Address: 308 N GRANT ST
Address 2: Not reported
City,State,Zip: STOCKTON, CA 95202
Contact: JEFF SHIRK
Telephone: 2094639255
Mailing Name: Not reported
Mailing Address: 308 N GRANT ST

Year: 2019
Gepaid: CAL000435148
TSD EPA ID: AZR000521146
CA Waste Code: 352 - Other organic solids
Disposal Method: H141 - Storage, Bulking, And/Or Transfer Off Site--No Treatment/Reovery (H010-H129) Or (H131-H135)
Tons: 0.06000

CERS:
Name: LARRYS AUTO REPAIR
Address: 308 N GRANT ST
City,State,Zip: STOCKTON, CA 95202
Site ID: 129749
CERS ID: 10181725
CERS Description: Chemical Storage Facilities

Violations:
Site ID: 129749
Site Name: LARRYS AUTO REPAIR
Violation Date: 11/1/2016
Citation: HSC 6.95 25508(a)(1) - California Health and Safety Code, Chapter 6.95, Section(s) 25508(a)(1)
Violation Description: Failure to complete and electronically submit a site map with all required content.
Violation Notes: Returned to compliance on 11/08/2016. The site map does not show the

Map ID
Direction
Distance
Elevation

MAP FINDINGS

Site

Database(s)

EDR ID Number
EPA ID Number

LARRYS AUTO REPAIR (Continued)

S121742377

storm drain in the parking lot to the west of the shop, the location of the waste oil tank has moved next to the entrance to the office and a map legend/key to identify the codes used to denote hazardous materials storage locations has not been provided. A site map shall contain a north orientation, loading areas, internal roads, adjacent streets, storm and sewer drains, access and exit points, emergency shutoffs, evacuation staging areas, hazardous material handling and storage areas, and emergency response equipment. Immediately log into the California Environmental Reporting System (CERS) at <http://cers.calepa.ca.gov/>, upload the correct or updated information, and submit to the EHD for approval.

Violation Division: San Joaquin County Environmental Health
Violation Program: HMRRP
Violation Source: CERS

Site ID: 129749
Site Name: LARRYS AUTO REPAIR
Violation Date: 11/25/2013
Citation: HSC 6.67 Multiple - California Health and Safety Code, Chapter 6.67, Section(s) Multiple
Violation Description: Haz Waste Generator Program - Administration/Documentation - General
Violation Notes: Returned to compliance on 06/18/2018.
Violation Division: San Joaquin County Environmental Health
Violation Program: HW
Violation Source: CERS

Site ID: 129749
Site Name: LARRYS AUTO REPAIR
Violation Date: 11/1/2016
Citation: HSC 6.95 25508(a)(1) - California Health and Safety Code, Chapter 6.95, Section(s) 25508(a)(1)
Violation Description: Failure to establish and electronically submit an adequate training program in safety procedures in the event of a release or threatened release of a hazardous material.
Violation Notes: Returned to compliance on 11/08/2016. Current employee training records were not available at the time of inspection. The business plan shall include provisions for ensuring that appropriate personnel receive initial and annual refresher training. This training shall be documented electronically or by hard copy and shall be made available for a minimum of three years. Immediately provide employee training for appropriate personnel and submit a copy of the training records to the EHD.
Violation Division: San Joaquin County Environmental Health
Violation Program: HMRRP
Violation Source: CERS

Site ID: 129749
Site Name: LARRYS AUTO REPAIR
Violation Date: 11/25/2013
Citation: HSC 6.67 Multiple - California Health and Safety Code, Chapter 6.67, Section(s) Multiple
Violation Description: Haz Waste Generator Program - Operations/Maintenance - General
Violation Notes: Returned to compliance on 06/18/2018.
Violation Division: San Joaquin County Environmental Health
Violation Program: HW
Violation Source: CERS

Map ID
Direction
Distance
Elevation

MAP FINDINGS

Site

Database(s)

EDR ID Number
EPA ID Number

LARRYS AUTO REPAIR (Continued)

S121742377

Site ID: 129749
Site Name: LARRYS AUTO REPAIR
Violation Date: 11/25/2013
Citation: HSC 6.67 Multiple - California Health and Safety Code, Chapter 6.67, Section(s) Multiple
Violation Description: Haz Waste Generator Program - Operations/Maintenance - General
Violation Notes: Returned to compliance on 11/26/2013.
Violation Division: San Joaquin County Environmental Health
Violation Program: HW
Violation Source: CERS

Site ID: 129749
Site Name: LARRYS AUTO REPAIR
Violation Date: 11/1/2016
Citation: HSC 6.95 25508(a)(1) - California Health and Safety Code, Chapter 6.95, Section(s) 25508(a)(1)
Violation Description: Failure to complete and electronically submit hazardous material inventory information for all reportable hazardous materials on site at or above reportable quantities.
Violation Notes: Returned to compliance on 11/08/2016. The Maximum amount of waste antifreeze is reported at 50 gallons. The waste antifreeze is stored in a 55 gallon drum and the maximum amount reported cannot be less than the size of the largest container. This information must be current and submitted as part of the business plan. Immediately log into the California Environmental Reporting System (CERS) at <http://cers.calepa.ca.gov/>, enter the correct or updated information, and submit to the EHD for approval.
Violation Division: San Joaquin County Environmental Health
Violation Program: HMRRP
Violation Source: CERS

Evaluation:
Eval General Type: Compliance Evaluation Inspection
Eval Date: 11-25-2013
Violations Found: Yes
Eval Type: Routine done by local agency
Eval Notes: Not reported
Eval Division: San Joaquin County Environmental Health
Eval Program: HW
Eval Source: CERS

Eval General Type: Compliance Evaluation Inspection
Eval Date: 11-26-2013
Violations Found: No
Eval Type: Routine done by local agency
Eval Notes: Not reported
Eval Division: San Joaquin County Environmental Health
Eval Program: HW
Eval Source: CERS

Eval General Type: Compliance Evaluation Inspection
Eval Date: 11-01-2016
Violations Found: Yes
Eval Type: Routine done by local agency
Eval Notes: Complete and submit a copy of the Return to Compliance Certification form to the EHD with a statement documenting the corrective actions that have been or will be taken for each violation, and any supporting

Map ID
Direction
Distance
Elevation

MAP FINDINGS

Site

Database(s)

EDR ID Number
EPA ID Number

LARRYS AUTO REPAIR (Continued)

S121742377

paperwork, within 30 days of receiving the completed inspection report. Please be aware as of January 1, 2013, all businesses were required to submit all hazardous materials information online to the California Environmental Reporting System (CERS) at <http://cers.calepa.ca.gov>. Be sure to include your hazardous material activity in the Businesses Activities section in CERS in addition to any other relevant activities and required fields. For assistance with CERS, contact Lisa Medina at 209-468-3455.

Eval Division: San Joaquin County Environmental Health
Eval Program: HMRRP
Eval Source: CERS

Enforcement Action:

Site ID: 129749
Site Name: LARRYS AUTO REPAIR
Site Address: 308 N GRANT ST
Site City: STOCKTON
Site Zip: 95202
Enf Action Date: 11-01-2016
Enf Action Type: Notice of Violation (Unified Program)
Enf Action Description: Notice of Violation Issued by the Inspector at the Time of Inspection
Enf Action Notes: Not reported
Enf Action Division: San Joaquin County Environmental Health
Enf Action Program: HMRRP
Enf Action Source: CERS

Site ID: 129749
Site Name: LARRYS AUTO REPAIR
Site Address: 308 N GRANT ST
Site City: STOCKTON
Site Zip: 95202
Enf Action Date: 11-25-2013
Enf Action Type: Notice of Violation (Unified Program)
Enf Action Description: Notice of Violation Issued by the Inspector at the Time of Inspection
Enf Action Notes: Not reported
Enf Action Division: San Joaquin County Environmental Health
Enf Action Program: HW
Enf Action Source: CERS

Coordinates:

Site ID: 129749
Facility Name: LARRYS AUTO REPAIR
Env Int Type Code: HWG
Program ID: 10181725
Coord Name: Not reported
Ref Point Type Desc: Center of a facility or station.
Latitude: 37.957600
Longitude: -121.281070

Affiliation:

Affiliation Type Desc: Environmental Contact
Entity Name: Jeffrie Shirk
Entity Title: Not reported
Affiliation Address: 308 N GRANT ST
Affiliation City: STOCKTON
Affiliation State: CA

Map ID
Direction
Distance
Elevation

MAP FINDINGS

Site

Database(s)

EDR ID Number
EPA ID Number

LARRYS AUTO REPAIR (Continued)

S121742377

Affiliation Country: Not reported
Affiliation Zip: 95202
Affiliation Phone: Not reported

Affiliation Type Desc: Identification Signer
Entity Name: Jeffire Shirk
Entity Title: OWNER
Affiliation Address: Not reported
Affiliation City: Not reported
Affiliation State: Not reported
Affiliation Country: Not reported
Affiliation Zip: Not reported
Affiliation Phone: Not reported

Affiliation Type Desc: CUPA District
Entity Name: San Joaquin Cnty Env Health
Entity Title: Not reported
Affiliation Address: 1868 East Hazelton Avenue
Affiliation City: Stockton
Affiliation State: CA
Affiliation Country: Not reported
Affiliation Zip: 95205-6232
Affiliation Phone: (209) 468-3420

Affiliation Type Desc: Legal Owner
Entity Name: Shirk, Jeffrie
Entity Title: Not reported
Affiliation Address: 308 N GRANT ST
Affiliation City: STOCKTON
Affiliation State: CA
Affiliation Country: United States
Affiliation Zip: 95202
Affiliation Phone: (209) 463-9255

Affiliation Type Desc: Property Owner
Entity Name: DONNA SKOBRAK
Entity Title: Not reported
Affiliation Address: 706 N ELDORADO ST
Affiliation City: STOCKTON
Affiliation State: CA
Affiliation Country: United States
Affiliation Zip: 95202
Affiliation Phone: (209) 465-2667

Affiliation Type Desc: Document Preparer
Entity Name: Jeffrie Shirk
Entity Title: Not reported
Affiliation Address: Not reported
Affiliation City: Not reported
Affiliation State: Not reported
Affiliation Country: Not reported
Affiliation Zip: Not reported
Affiliation Phone: Not reported

Affiliation Type Desc: Facility Mailing Address
Entity Name: Mailing Address
Entity Title: Not reported

Map ID
 Direction
 Distance
 Elevation

MAP FINDINGS

Site

Database(s)

EDR ID Number
 EPA ID Number

LARRYS AUTO REPAIR (Continued)

S121742377

Affiliation Address: 308 N GRANT ST
 Affiliation City: STOCKTON
 Affiliation State: CA
 Affiliation Country: Not reported
 Affiliation Zip: 95202
 Affiliation Phone: Not reported

Affiliation Type Desc: Operator
 Entity Name: Jeffrie Shirk
 Entity Title: Not reported
 Affiliation Address: Not reported
 Affiliation City: Not reported
 Affiliation State: Not reported
 Affiliation Country: Not reported
 Affiliation Zip: Not reported
 Affiliation Phone: (209) 639-4124

Affiliation Type Desc: Parent Corporation
 Entity Name: LARRYS AUTO REPAIR
 Entity Title: Not reported
 Affiliation Address: Not reported
 Affiliation City: Not reported
 Affiliation State: Not reported
 Affiliation Country: Not reported
 Affiliation Zip: Not reported
 Affiliation Phone: Not reported

Z342
NNW
 < 1/8
 0.124 mi.
 657 ft.

LARRYS AUTO REPAIR AUTO RPR
308 N GRANT ST
STOCKTON, CA 95202
 Site 13 of 22 in cluster Z

EDR Hist Auto **1014191058**
 N/A

Relative:
Higher

EDR Hist Auto

Actual:
 18 ft.

Year:	Name:	Type:
1990	LARRYS AUTO REPAIR	General Automotive Repair Shops
1991	LARRYS AUTO REPAIR	General Automotive Repair Shops
1992	LARRYS AUTO REPAIR	General Automotive Repair Shops
1993	LARRYS AUTO REPAIR	General Automotive Repair Shops
1994	LARRYS AUTO REPAIR	General Automotive Repair Shops
1995	LARRYS AUTO REPAIR	General Automotive Repair Shops
1996	LARRYS AUTO REPAIR	General Automotive Repair Shops
1997	LARRYS AUTO REPAIR	General Automotive Repair Shops
1998	LARRYS AUTO REPAIR	General Automotive Repair Shops
1999	LARRYS AUTO REPAIR AUTO RPR	AUTOMOBILE REPAIRING & SERVICE
1999	LARRYS AUTO REPAIR	General Automotive Repair Shops
2000	LARRYS AUTO REPAIR	General Automotive Repair Shops
2001	LARRYS AUTO REPAIR	General Automotive Repair Shops
2002	LARRYS AUTO REPAIR	General Automotive Repair Shops
2003	LARRYS AUTO REPAIR	General Automotive Repair Shops
2004	LARRYS AUTO REPAIR	General Automotive Repair Shops
2005	LARRYS AUTO REPAIR	General Automotive Repair Shops
2006	LARRYS AUTO REPAIR	General Automotive Repair Shops
2007	LARRYS AUTO REPAIR	General Automotive Repair Shops
2008	LARRYS AUTO REPAIR	General Automotive Repair Shops
2009	LARRYS AUTO REPAIR	General Automotive Repair Shops

Map ID
 Direction
 Distance
 Elevation

MAP FINDINGS

Site

Database(s)

EDR ID Number
 EPA ID Number

LARRYS AUTO REPAIR AUTO RPR (Continued)

1014191058

2010	LARRYS AUTO REPAIR	General Automotive Repair Shops
2011	LARRYS AUTO REPAIR	General Automotive Repair Shops
2012	LARRYS AUTO REPAIR	General Automotive Repair Shops
2013	LARRYS AUTO REPAIR	General Automotive Repair Shops
2014	LARRYS AUTO REPAIR	General Automotive Repair Shops

**Z343
 NNW
 < 1/8
 0.125 mi.
 660 ft.**

**COMMUNITY MEDICAL CENTERS INC PHARMACY
 701 E CHANNEL ST
 STOCKTON, CA 95202**

RCRA NonGen / NLR

**1025869531
 CAL000410993**

Site 14 of 22 in cluster Z

**Relative:
 Higher
 Actual:
 18 ft.**

RCRA Listings:	
Date Form Received by Agency:	2015-10-07 00:00:00.0
Handler Name:	COMMUNITY MEDICAL CENTERS INC PHARMACY
Handler Address:	701 E CHANNEL ST
Handler City,State,Zip:	STOCKTON, CA 95202
EPA ID:	CAL000410993
Contact Name:	DAVID LOPEZ
Contact Address:	7210 MURRAY DR
Contact City,State,Zip:	STOCKTON, CA 95210
Contact Telephone:	209-373-2887
Contact Fax:	Not reported
Contact Email:	DLOPEZ@CMCENTERS.ORG
Contact Title:	Not reported
EPA Region:	09
Land Type:	Not reported
Federal Waste Generator Description:	Not a generator, verified
Non-Notifier:	Not reported
Biennial Report Cycle:	Not reported
Accessibility:	Not reported
Active Site Indicator:	Not reported
State District Owner:	Not reported
State District:	Not reported
Mailing Address:	7210 MURRAY DR
Mailing City,State,Zip:	STOCKTON, CA 95210
Owner Name:	COMMUNITY MEDICAL CENTERS INC
Owner Type:	Other
Operator Name:	DAVID LOPEZ
Operator Type:	Other
Short-Term Generator Activity:	No
Importer Activity:	No
Mixed Waste Generator:	No
Transporter Activity:	No
Transfer Facility Activity:	No
Recycler Activity with Storage:	No
Small Quantity On-Site Burner Exemption:	No
Smelting Melting and Refining Furnace Exemption:	No
Underground Injection Control:	No
Off-Site Waste Receipt:	No
Universal Waste Indicator:	No
Universal Waste Destination Facility:	No
Federal Universal Waste:	No
Active Site Fed-Reg Treatment Storage and Disposal Facility:	Not reported
Active Site Converter Treatment storage and Disposal Facility:	Not reported
Active Site State-Reg Treatment Storage and Disposal Facility:	Not reported
Active Site State-Reg Handler:	---
Federal Facility Indicator:	Not reported

Map ID
 Direction
 Distance
 Elevation

MAP FINDINGS

Site

Database(s)

EDR ID Number
 EPA ID Number

COMMUNITY MEDICAL CENTERS INC PHARMACY (Continued)

1025869531

Hazardous Secondary Material Indicator:	N
Sub-Part K Indicator:	Not reported
Commercial TSD Indicator:	No
Treatment Storage and Disposal Type:	Not reported
2018 GPRA Permit Baseline:	Not on the Baseline
2018 GPRA Renewals Baseline:	Not on the Baseline
Permit Renewals Workload Universe:	Not reported
Permit Workload Universe:	Not reported
Permit Progress Universe:	Not reported
Post-Closure Workload Universe:	Not reported
Closure Workload Universe:	Not reported
202 GPRA Corrective Action Baseline:	No
Corrective Action Workload Universe:	No
Subject to Corrective Action Universe:	No
Non-TSDFs Where RCRA CA has Been Imposed Universe:	No
TSDFs Potentially Subject to CA Under 3004 (u)/(v) Universe:	No
TSDFs Only Subject to CA under Discretionary Auth Universe:	No
Corrective Action Priority Ranking:	No NCAPS ranking
Environmental Control Indicator:	No
Institutional Control Indicator:	No
Human Exposure Controls Indicator:	N/A
Groundwater Controls Indicator:	N/A
Operating TSDF Universe:	Not reported
Full Enforcement Universe:	Not reported
Significant Non-Complier Universe:	No
Unaddressed Significant Non-Complier Universe:	No
Addressed Significant Non-Complier Universe:	No
Significant Non-Complier With a Compliance Schedule Universe:	No
Financial Assurance Required:	Not reported
Handler Date of Last Change:	2019-09-10 12:40:57.0
Recognized Trader-Importer:	No
Recognized Trader-Exporter:	No
Importer of Spent Lead Acid Batteries:	No
Exporter of Spent Lead Acid Batteries:	No
Recycler Activity Without Storage:	No
Manifest Broker:	No
Sub-Part P Indicator:	No

Handler - Owner Operator:

Owner/Operator Indicator:	Owner
Owner/Operator Name:	COMMUNITY MEDICAL CENTERS INC
Legal Status:	Other
Date Became Current:	Not reported
Date Ended Current:	Not reported
Owner/Operator Address:	7210 MURRAY DR
Owner/Operator City,State,Zip:	STOCKTON, CA 95210
Owner/Operator Telephone:	209-373-2800
Owner/Operator Telephone Ext:	Not reported
Owner/Operator Fax:	Not reported
Owner/Operator Email:	Not reported

Owner/Operator Indicator:	Operator
Owner/Operator Name:	DAVID LOPEZ
Legal Status:	Other
Date Became Current:	Not reported
Date Ended Current:	Not reported

Map ID
Direction
Distance
Elevation

MAP FINDINGS

Site

Database(s)

EDR ID Number
EPA ID Number

COMMUNITY MEDICAL CENTERS INC PHARMACY (Continued)

1025869531

Owner/Operator Address: 7210 MURRAY DR
Owner/Operator City,State,Zip: STOCKTON, CA 95210
Owner/Operator Telephone: 209-373-2887
Owner/Operator Telephone Ext: Not reported
Owner/Operator Fax: Not reported
Owner/Operator Email: Not reported

Historic Generators:

Receive Date: 2015-10-07 00:00:00.0
Handler Name: COMMUNITY MEDICAL CENTERS INC PHARMACY
Federal Waste Generator Description: Not a generator, verified
State District Owner: Not reported
Large Quantity Handler of Universal Waste: No
Recognized Trader Importer: Not reported
Recognized Trader Exporter: Not reported
Spent Lead Acid Battery Importer: Not reported
Spent Lead Acid Battery Exporter: Not reported
Current Record: Yes
Non Storage Recycler Activity: Not reported
Electronic Manifest Broker: Not reported

List of NAICS Codes and Descriptions:

NAICS Code: 42221
NAICS Description: DRUGS AND DRUGGISTS' SUNDRIES WHOLESALERS

Facility Has Received Notices of Violation:

No Violations Found:

Evaluation Action Summary:

No Evaluations Found:

Z344
NNW
< 1/8
0.125 mi.
660 ft.

CHANNEL STREET CLINIC
701 E. CHANNEL STREET
STOCKTON, CA 95202

Site 15 of 22 in cluster Z

ENVIROSTOR
HAZNET
HWTS

S118756913
N/A

Relative:
Higher
Actual:
18 ft.

ENVIROSTOR:
Name: CHANNEL STREET CLINIC
Address: 701 E. CHANNEL STREET
City,State,Zip: STOCKTON, CA 95202
Facility ID: 39800001
Status: No Action Required
Status Date: 07/07/1994
Site Code: 100457
Site Type: Calmortgage
Site Type Detailed: Calmortgage
Acres: 0
NPL: NO
Regulatory Agencies: SMBRP
Lead Agency: SMBRP
Program Manager: Sandra Karinen
Supervisor: William Beckman
Division Branch: Cleanup Sacramento

Map ID
Direction
Distance
Elevation

MAP FINDINGS

Site

Database(s)

EDR ID Number
EPA ID Number

CHANNEL STREET CLINIC (Continued)

S118756913

Assembly: 13
Senate: 05
Special Program: Not reported
Restricted Use: NO
Site Mgmt Req: NONE SPECIFIED
Funding: CalMortgage
Latitude: 37.95638
Longitude: -121.2820
APN: NONE SPECIFIED
Past Use: NONE
Potential COC: NONE SPECIFIED No Contaminants found
Confirmed COC: No Contaminants found
Potential Description: NMA
Alias Name: 100457
Alias Type: Project Code (Site Code)
Alias Name: 39800001
Alias Type: Envirostor ID Number

Completed Info:

Completed Area Name: PROJECT WIDE
Completed Sub Area Name: Not reported
Completed Document Type: Phase 1
Completed Date: 07/07/1994
Comments: Pursuant to the MOU, DTSC has reviewed a Phase I Environmental assessment report and a preliminary asbestos survey for the Channel Street Clinic. The property, owned by the Agricultural Workers' Health Centers, Inc. (AWHC), contains two vacant connected buildings which previously housed a children's day care center. AWHC is proposing to remodel the buildings to accommodate the relocation of their current Stockton health clinic. A Supplemental Phase I Environmental Assessment Report was prepared by DTSC and concluded that no action was needed for this property, there is no contamination on the property.

Future Area Name: Not reported
Future Sub Area Name: Not reported
Future Document Type: Not reported
Future Due Date: Not reported
Schedule Area Name: Not reported
Schedule Sub Area Name: Not reported
Schedule Document Type: Not reported
Schedule Due Date: Not reported
Schedule Revised Date: Not reported

HAZNET:

Name: COMMUNITY MEDICAL CENTERS INC PHARMACY
Address: 701 E CHANNEL ST
Address 2: Not reported
City,State,Zip: STOCKTON, CA 95201
Contact: DAVID LOPEZ
Telephone: 2093732887
Mailing Name: Not reported
Mailing Address: PO BOX 779

Year: 2018
Gepaid: CAL000410993
TSD EPA ID: NVD980895338

Map ID
Direction
Distance
Elevation

MAP FINDINGS

Site

Database(s)

EDR ID Number
EPA ID Number

CHANNEL STREET CLINIC (Continued)

S118756913

CA Waste Code: 311 - Pharmaceutical waste
Disposal Method: H141 - Storage, Bulking, And/Or Transfer Off Site--No Treatment/Reovery (H010-H129) Or (H131-H135)
Tons: 0.02250
Year: 2015
Gepaid: CAL000410993
TSD EPA ID: CAD980884183
CA Waste Code: 311 - Pharmaceutical waste
Disposal Method: H141 - Storage, Bulking, And/Or Transfer Off Site--No Treatment/Reovery (H010-H129) Or (H131-H135)
Tons: 0.0275

Additional Info:

Year: 2015
Gen EPA ID: CAL000410993

Shipment Date: 20151014
Creation Date: 1/5/2016 22:35:46
Receipt Date: 20151014
Manifest ID: 007425624FLE
Trans EPA ID: MNS000110924
Trans Name: STERICYCLE SPECIALTY WASTE SOLUTIONS INC
Trans 2 EPA ID: Not reported
Trans 2 Name: Not reported
TSD EPA ID: CAD980884183
Trans Name: GENERAL ENVIRONMENTAL MGT LLC
TSD Alt EPA ID: Not reported
TSD Alt Name: Not reported
Waste Code Description: 311 - Pharmaceutical waste
RCRA Code: D024
Meth Code: H141 - Storage, Bulking, And/Or Transfer Off Site--No Treatment/Reovery (H010-H129) Or (H131-H135)
Quantity Tons: 0.0275
Waste Quantity: 55
Quantity Unit: P
Additional Code 1: D022
Additional Code 2: D007
Additional Code 3: D005
Additional Code 4: D001
Additional Code 5: Not reported

HWTS:

Name: COMMUNITY MEDICAL CENTERS INC PHARMACY
Address: 701 E CHANNEL ST
Address 2: Not reported
City,State,Zip: STOCKTON, CA 95202
EPA ID: CAL000410993
Inactive Date: Not reported
Create Date: 10/07/2015
Last Act Date: 11/04/2019
Mailing Name: Not reported
Mailing Address: PO BOX 779
Mailing Address 2: Not reported
Mailing City,State,Zip: STOCKTON, CA 95201

Map ID
 Direction
 Distance
 Elevation

MAP FINDINGS

Site

Database(s)

EDR ID Number
 EPA ID Number

CHANNEL STREET CLINIC (Continued)

S118756913

Owner Name: COMMUNITY MEDICAL CENTERS INC
 Owner Address: 7210 MURRAY DR
 Owner Address 2: Not reported
 Owner City,State,Zip: STOCKTON, CA 95210
 Contact Name: DAVID LOPEZ
 Contact Address: 7210 MURRAY DR
 Contact Address 2: Not reported
 City,State,Zip: STOCKTON, CA 95210

NAICS:
 EPA ID: CAL000410993
 Create Date: 2015-10-07 14:53:34
 NAICS Code: 42221
 NAICS Description: Drugs and Druggists Sundries Wholesalers
 Issued EPA ID Date: 2015-10-07 14:53:34
 Inactive Date: Not reported
 Facility Name: COMMUNITY MEDICAL CENTERS INC PHARMACY
 Facility Address: 701 E CHANNEL ST
 Facility Address 2: Not reported
 Facility City: STOCKTON
 Facility County: 39
 Facility State: CA
 Facility Zip: 95202

S345
WSW
1/8-1/4
0.126 mi.
667 ft.

VALLEY CRETE INC
802 SO AMERICAN
STOCKTON, CA 95206
Site 6 of 10 in cluster S

HIST UST **U001603754**
N/A

Relative:
Lower
Actual:
17 ft.

HIST UST:
 Name: VALLEY CRETE INC
 Address: 802 SO AMERICAN
 City,State,Zip: STOCKTON, CA 95206
 File Number: 0002B573
 URL: <http://geotracker.waterboards.ca.gov/ustpdfs/pdf/0002B573.pdf>
 Region: STATE
 Facility ID: 00000020038
 Facility Type: Other
 Other Type: Not reported
 Contact Name: LARRY O'BOSKY
 Telephone: 2094663156
 Owner Name: VALLEY CRETE INC.
 Owner Address: 802 SO. AMERICAN
 Owner City,St,Zip: STOCKTON, CA 95206
 Total Tanks: 0001

Tank Num: 001
 Container Num: 1
 Year Installed: 1981
 Tank Capacity: 00002000
 Tank Used for: PRODUCT
 Type of Fuel: DIESEL
 Container Construction Thickness: Not reported
 Leak Detection: Visual

Map ID
 Direction
 Distance
 Elevation

MAP FINDINGS

Site

Database(s)

EDR ID Number
 EPA ID Number

VALLEY CRETE INC (Continued)

U001603754

[Click here for Geo Tracker PDF:](#)

T346	PILGRIM AUTO REPAIR	CERS HAZ WASTE	S113149726
North	230 N PILGRIM ST	HAZNET	N/A
1/8-1/4	STOCKTON, CA 95205	CERS	
0.127 mi.		HWTS	
673 ft.	Site 10 of 10 in cluster T		

Relative: CERS HAZ WASTE:
Higher Name: A & B AUTO REPAIR
 Address: 230 N PILGRIM ST
 City,State,Zip: STOCKTON, CA 95205
 Site ID: 557295
 CERS ID: 10187525
 CERS Description: Hazardous Waste Generator

HAZNET:
 Name: PILGRIM AUTO REPAIR
 Address: 230 N PILGRIM ST
 Address 2: Not reported
 City,State,Zip: STOCKTON, CA 95205
 Contact: TINA BUN
 Telephone: 2095132313
 Mailing Name: Not reported
 Mailing Address: 230 N PILGRIM ST

Year: 2009
 Gepaid: CAL000324563
 TSD EPA ID: CAD982444481
 CA Waste Code: 221 - Waste oil and mixed oil
 Disposal Method: H141 - Storage, Bulking, And/Or Transfer Off Site--No Treatment/Reovery (H010-H129) Or (H131-H135)
 Tons: 0.57

Year: 2008
 Gepaid: CAL000324563
 TSD EPA ID: CAD982444481
 CA Waste Code: 331 - Off-specification, aged or surplus organics
 Disposal Method: H141 - Storage, Bulking, And/Or Transfer Off Site--No Treatment/Reovery (H010-H129) Or (H131-H135)
 Tons: 0.099

Year: 2008
 Gepaid: CAL000324563
 TSD EPA ID: CAD982444481
 CA Waste Code: 221 - Waste oil and mixed oil
 Disposal Method: H141 - Storage, Bulking, And/Or Transfer Off Site--No Treatment/Reovery (H010-H129) Or (H131-H135)
 Tons: 1.121

Year: 2007
 Gepaid: CAL000324563
 TSD EPA ID: CAD982444481
 CA Waste Code: 221 - Waste oil and mixed oil
 Disposal Method: H141 - Storage, Bulking, And/Or Transfer Off Site--No Treatment/Reovery (H010-H129) Or (H131-H135)
 Tons: 1.045

Map ID
Direction
Distance
Elevation

MAP FINDINGS

Site

Database(s)

EDR ID Number
EPA ID Number

PILGRIM AUTO REPAIR (Continued)

S113149726

Additional Info:

Year: 2007
Gen EPA ID: CAL000324563

Shipment Date: 20071102
Creation Date: 2/29/2008 18:30:25
Receipt Date: 20071105
Manifest ID: 002984793JJK
Trans EPA ID: CAR000129304
Trans Name: FILTER RECYCLING SVS INC-NO
Trans 2 EPA ID: Not reported
Trans 2 Name: Not reported
TSDf EPA ID: CAD982444481
Trans Name: FILTER RECYCLING SERVICES INC
TSDf Alt EPA ID: Not reported
TSDf Alt Name: Not reported
Waste Code Description: 221 - Waste oil and mixed oil
RCRA Code: Not reported
Meth Code: H141 - Storage, Bulking, And/Or Transfer Off Site--No Treatment/Reovery (H010-H129) Or (H131-H135)

Quantity Tons: 1.045
Waste Quantity: 275
Quantity Unit: G
Additional Code 1: Not reported
Additional Code 2: Not reported
Additional Code 3: Not reported
Additional Code 4: Not reported
Additional Code 5: Not reported

Additional Info:

Year: 2009
Gen EPA ID: CAL000324563

Shipment Date: 20090107
Creation Date: 4/3/2009 18:30:08
Receipt Date: 20090108
Manifest ID: 005385452JJK
Trans EPA ID: CAR000172460
Trans Name: ENVIRONMENTAL LOGISTICS INC
Trans 2 EPA ID: Not reported
Trans 2 Name: Not reported
TSDf EPA ID: CAD982444481
Trans Name: FILTER RECYCLING SERVICES INC
TSDf Alt EPA ID: Not reported
TSDf Alt Name: Not reported
Waste Code Description: 221 - Waste oil and mixed oil
RCRA Code: Not reported
Meth Code: H141 - Storage, Bulking, And/Or Transfer Off Site--No Treatment/Reovery (H010-H129) Or (H131-H135)

Quantity Tons: 0.57
Waste Quantity: 150
Quantity Unit: G
Additional Code 1: Not reported
Additional Code 2: Not reported
Additional Code 3: Not reported
Additional Code 4: Not reported

Map ID
Direction
Distance
Elevation

MAP FINDINGS

Site

Database(s)

EDR ID Number
EPA ID Number

PILGRIM AUTO REPAIR (Continued)

S113149726

Additional Code 5:	Not reported
Additional Info:	
Year:	2008
Gen EPA ID:	CAL000324563
Shipment Date:	20081113
Creation Date:	1/9/2009 18:30:08
Receipt Date:	20081113
Manifest ID:	004817260JJK
Trans EPA ID:	CAR000172460
Trans Name:	ENVIRONMENTAL LOGISTICS INC
Trans 2 EPA ID:	Not reported
Trans 2 Name:	Not reported
TSDf EPA ID:	CAD982444481
Trans Name:	FILTER RECYCLING SERVICES INC
TSDf Alt EPA ID:	Not reported
TSDf Alt Name:	Not reported
Waste Code Description:	331 - Off-specification, aged, or surplus organics
RCRA Code:	Not reported
Meth Code:	H141 - Storage, Bulking, And/Or Transfer Off Site--No Treatment/Reovery (H010-H129) Or (H131-H135)
Quantity Tons:	0.099
Waste Quantity:	30
Quantity Unit:	G
Additional Code 1:	Not reported
Additional Code 2:	Not reported
Additional Code 3:	Not reported
Additional Code 4:	Not reported
Additional Code 5:	Not reported
Shipment Date:	20081113
Creation Date:	1/9/2009 18:30:08
Receipt Date:	20081113
Manifest ID:	004817260JJK
Trans EPA ID:	CAR000172460
Trans Name:	ENVIRONMENTAL LOGISTICS INC
Trans 2 EPA ID:	Not reported
Trans 2 Name:	Not reported
TSDf EPA ID:	CAD982444481
Trans Name:	FILTER RECYCLING SERVICES INC
TSDf Alt EPA ID:	Not reported
TSDf Alt Name:	Not reported
Waste Code Description:	221 - Waste oil and mixed oil
RCRA Code:	Not reported
Meth Code:	H141 - Storage, Bulking, And/Or Transfer Off Site--No Treatment/Reovery (H010-H129) Or (H131-H135)
Quantity Tons:	0.209
Waste Quantity:	55
Quantity Unit:	G
Additional Code 1:	Not reported
Additional Code 2:	Not reported
Additional Code 3:	Not reported
Additional Code 4:	Not reported
Additional Code 5:	Not reported
Shipment Date:	20080820

Map ID
Direction
Distance
Elevation

MAP FINDINGS

Site

Database(s)

EDR ID Number
EPA ID Number

PILGRIM AUTO REPAIR (Continued)

S113149726

Creation Date: 10/10/2008 18:30:25
Receipt Date: 20080820
Manifest ID: 004854402JJK
Trans EPA ID: CAR000172460
Trans Name: ENVIRONMENTAL LOGISTICS INC
Trans 2 EPA ID: Not reported
Trans 2 Name: Not reported
TSDf EPA ID: CAD982444481
Trans Name: FILTER RECYCLING SERVICES INC
TSDf Alt EPA ID: Not reported
TSDf Alt Name: Not reported
Waste Code Description: 221 - Waste oil and mixed oil
RCRA Code: Not reported
Meth Code: H141 - Storage, Bulking, And/Or Transfer Off Site--No Treatment/Reovery (H010-H129) Or (H131-H135)

Quantity Tons: 0.285
Waste Quantity: 75
Quantity Unit: G
Additional Code 1: Not reported
Additional Code 2: Not reported
Additional Code 3: Not reported
Additional Code 4: Not reported
Additional Code 5: Not reported

Shipment Date: 20080324
Creation Date: 5/29/2008 18:30:08
Receipt Date: 20080324
Manifest ID: 004055955JJK
Trans EPA ID: CAR000172460
Trans Name: ENVIRONMENTAL LOGISTICS INC
Trans 2 EPA ID: Not reported
Trans 2 Name: Not reported
TSDf EPA ID: CAD982444481
Trans Name: FILTER RECYCLING SERVICES INC
TSDf Alt EPA ID: Not reported
TSDf Alt Name: Not reported
Waste Code Description: 221 - Waste oil and mixed oil
RCRA Code: Not reported
Meth Code: H141 - Storage, Bulking, And/Or Transfer Off Site--No Treatment/Reovery (H010-H129) Or (H131-H135)

Quantity Tons: 0.627
Waste Quantity: 165
Quantity Unit: G
Additional Code 1: Not reported
Additional Code 2: Not reported
Additional Code 3: Not reported
Additional Code 4: Not reported
Additional Code 5: Not reported

CERS:

Name: A & B AUTO REPAIR
Address: 230 N PILGRIM ST
City,State,Zip: STOCKTON, CA 95205
Site ID: 557295
CERS ID: 10187525
CERS Description: Chemical Storage Facilities

Map ID
Direction
Distance
Elevation

MAP FINDINGS

Site

Database(s)

EDR ID Number
EPA ID Number

PILGRIM AUTO REPAIR (Continued)

S113149726

Violations:

Site ID: 557295
Site Name: A & B AUTO REPAIR
Violation Date: 10/7/2014
Citation: 40 CFR 1 265.31 - U.S. Code of Federal Regulations, Title 40, Chapter 1, Section(s) 265.31
Violation Description: Failure to maintain and operate the facility to minimize the possibility of a fire, explosion, or any unplanned sudden or non-sudden release of hazardous waste or hazardous waste constituents to the air, soil, or surface water which could threaten human health or the environment.
Violation Notes: Returned to compliance on 09/20/2019. Observed oil on the shop floor, and on the soil behind the shop underneath the air conditioner . Facilities shall be maintained and operated to minimize the possibility of a fire, explosion, or release of hazardous waste to air, soil, or surface water which could threaten human health or the environment. Immediately remove the above referenced spillage and contaminated soil , and manage according to Title 22 hazardous waste regulations. Submit a statement, disposal record, and supporting documentation explaining how this waste was managed. This is a minor violation.
Violation Division: San Joaquin County Environmental Health
Violation Program: HW
Violation Source: CERS

Site ID: 557295
Site Name: A & B AUTO REPAIR
Violation Date: 10/7/2014
Citation: 22 CCR 12 66262.40(c) - California Code of Regulations, Title 22, Chapter 12, Section(s) 66262.40(c)
Violation Description: Failure to determine if the waste generated is a hazardous waste and to maintain analysis results for three years.
Violation Notes: Returned to compliance on 09/20/2019. The following require hazardous waste determination: Two 5 gallon white buckets underneath the work table in the shop that contained oily waste. One 5 gallon bucket with blue liquid behind the shop. One 5 gallon red bucket with red liquid behind the shop. One 5 gallon bucket of green liquid behind the shop. The oily waste in the secondary containment under the used oil and anti freeze. The metal particles underneath the sand blaster outside the shop, and within the Master Head Surfacer in the shop. Metal fines generated from the sand blaster outside the shop and the Master Head Surfacer in the shop are being recycled as scrap metal without first determining particle size or hazardous properties. Any person who generates a waste shall determine if the waste is a hazardous waste. Immediately stop recycling metal fines, make a hazardous waste determination for the metal particles , and manage it according to Title 22 hazardous waste regulations. Particles 100 microns or smaller
Violation Division: San Joaquin County Environmental Health
Violation Program: HW
Violation Source: CERS

Site ID: 557295
Site Name: A & B AUTO REPAIR
Violation Date: 10/7/2014
Citation: HSC 6.5 25160.2 - California Health and Safety Code, Chapter 6.5, Section(s) 25160.2
Violation Description: Failure to meet any of the following consolidated manifest

Map ID
Direction
Distance
Elevation

MAP FINDINGS

Site

Database(s)

EDR ID Number
EPA ID Number

PILGRIM AUTO REPAIR (Continued)

S113149726

requirements: 1) Legible receipts for each quantity of hazardous waste that is received from a generator, 2) The generator's information (name, address, identification number, contact person, telephone number of the generator, the signature of the generator or the generator's representative), 3) Date of the shipment, 4) The manifest number, 5) The volume or quantity of each waste stream received, 6) The name, address, and identification number of the authorized facility to which the hazardous waste will be transported, 7) The transporter's information (name, address, and identification number, the driver's signature), 8) A statement, signed by the generator, certifying that the generator has established a program to reduce the volume or quantity and toxicity of the hazardous waste to the degree economically practicable. 9) The generator shall retain each receipt for at least three years.

Violation Notes:

Returned to compliance on 09/20/2019. The consolidated manifest receipt for the last three years was not found on site. All copies of each receipt shall contain all of the following information: - The name, address, identification number, contact person, and telephone number of the generator, and the signature of the generator or the generator's representative; - The date of the shipment; - The manifest number; - The volume or quantity of each waste stream received, its California and RCRA waste codes, the waste stream type listed in subdivision (c), and its proper shipping description, including the hazardous class and United Nations/North America (UN/NA) identification number, if applicable; - The name, address, and identification number of the authorized facility to which the hazardous waste will be transported; - The transporter's name, address, and identification number; - The driver's signature; - A statement, signed by the generator, certifying that the generator has

Violation Division:
Violation Program:
Violation Source:

San Joaquin County Environmental Health
HW
CERS

Site ID:
Site Name:
Violation Date:
Citation:

557295
A & B AUTO REPAIR
9/20/2019
22 CCR 11 66261.7 - California Code of Regulations, Title 22, Chapter 11, Section(s) 66261.7

Violation Description:

Failure to manage empty containers greater than 5 gallons in capacity that previously held a hazardous material/waste in accordance with 22 CCR 11 66261.7 including but not limited to the following: (e)(2) By reclaiming its scrap value onsite or shipping the container or inner liner to a person who reclaims its scrap value; or (3) By reconditioning or re manufacturing the container or inner liner onsite for subsequent reuse, or shipping the container or inner liner to a person who reconditions or re-manufactures the container or inner liner; or (4) By shipping the container or inner liner to a supplier or to another intermediate collection location for accumulation prior to managing the container or inner liner pursuant to subsections (e)(2) or (e)(3) of 22 CCR 11 66261.7; or (i) By shipping the container or inner liner back to the supplier for the purpose of being refilled. (f) A container or an inner liner removed from a container larger than five gallons in capacity which is managed pursuant to subsection (e) of 22 CCR 11 66261.7 shall be marked with the date it has been emptied and shall be managed within one year of being emptied.

Map ID
Direction
Distance
Elevation

MAP FINDINGS

Site

Database(s)

EDR ID Number
EPA ID Number

PILGRIM AUTO REPAIR (Continued)

S113149726

Violation Notes: Returned to compliance on 09/20/2019. OBSERVATION: (1) Empty 55-gallon drum was found on site not labeled with the words "Empty" and date emptied. REGULATION GUIDANCE: Empty containers which previously held a hazardous material, including hazardous waste must be managed per Title 22 California Code of Regulations (CCR) section 66261.7. Refer to this section and California Department of Toxic Substances Control guidance for more information. CORRECTIVE ACTION: The violation was corrected during the inspection by Owner Armando Hernandez. No further action is required to correct this violation.

Violation Division: San Joaquin County Environmental Health
Violation Program: HW
Violation Source: CERS

Site ID: 557295
Site Name: A & B AUTO REPAIR
Violation Date: 9/20/2019
Citation: HSC 6.5 25250.22 - California Health and Safety Code, Chapter 6.5, Section(s) 25250.22

Violation Description: Failure to properly manage used oil and/or fuel filters in accordance with the requirements.

Violation Notes: Returned to compliance on 09/20/2019. OBSERVATION: Containers of used metal oil filters out of compliance with the storage rules were observed on-site. The following used metal oil filter containers were on-site: (1) 55-gallon containers of drained used oil filters were found on site without an accumulation start date. (1) 55-gallon drum of drain used oil filter was missing a label with the words "Drained Used Oil Filters" and accumulation start date. REGULATION GUIDANCE: (b) G used oil filtersG are defined as filters which contain a residue of used oil and which are exempt from regulation as a hazardous waste under the scrap metal provision found in federal law. (c) Used oil filters that meet the conditions of subsection (b) of this section and are managed and recycled in compliance with the following requirements shall not be regulated as hazardous waste. (1) The filters are drained of free-flowing used oil. For the purposes of this subsection, free-flowing is defined as a continuous stream of oil exiting

Violation Division: San Joaquin County Environmental Health
Violation Program: HW
Violation Source: CERS

Site ID: 557295
Site Name: A & B AUTO REPAIR
Violation Date: 10/7/2014
Citation: 22 CCR 12 66262.34(f) - California Code of Regulations, Title 22, Chapter 12, Section(s) 66262.34(f)

Violation Description: Failure to properly label hazardous waste accumulation containers with the following requirements: "Hazardous Waste", name and address of the generator, physical and chemical characteristics of the Hazardous Waste, and starting accumulation date.

Violation Notes: Returned to compliance on 09/20/2019. The items referenced in violation # 403 were not properly labeled . All hazardous waste containers shall be marked with the following information: - the words G Hazardous WasteG - name and address of generator - hazardous properties - physical state - composition (contents) - accumulation start date Immediately label these containers and ensure that all hazardous waste containers are marked with all the required information. This is a minor violation.

Violation Division: San Joaquin County Environmental Health

Map ID
Direction
Distance
Elevation

MAP FINDINGS

Site

Database(s)

EDR ID Number
EPA ID Number

PILGRIM AUTO REPAIR (Continued)

S113149726

Violation Program: HW
Violation Source: CERS

Site ID: 557295
Site Name: A & B AUTO REPAIR
Violation Date: 11/8/2019
Citation: HSC 6.95 25508(a)(1) - California Health and Safety Code, Chapter 6.95, Section(s) 25508(a)(1)

Violation Description: Failure to establish and electronically submit an adequate emergency response plan and procedures for a release or threatened release of a hazardous material.

Violation Notes: Returned to compliance on 11/08/2019. The emergency response procedures have not been submitted. A business plan shall include the following emergency response procedures for a release or threatened release of hazardous materials, including, but not limited to, the following: - Immediate notification of local emergency personnel and the Environmental Health Department (EHD) - Procedures for the mitigation of a release or threatened release to minimize any potential harm or damage to persons, property, or the environment - Evacuation plans and procedures, including immediate notice, for the site Immediately log into the California Environmental Reporting System (CERS) at <http://cers.calepa.ca.gov/>, upload the correct or updated information, and submit to the EHD for approval.

Violation Division: San Joaquin County Environmental Health
Violation Program: HMRRP
Violation Source: CERS

Site ID: 557295
Site Name: A & B AUTO REPAIR
Violation Date: 9/20/2019
Citation: 22 CCR 12 66262.34(f) - California Code of Regulations, Title 22, Chapter 12, Section(s) 66262.34(f)

Violation Description: Failure to properly label hazardous waste accumulation containers and portable tanks with the following requirements: "Hazardous Waste", name and address of the generator, physical and chemical characteristics of the Hazardous Waste, and starting accumulation date.

Violation Notes: Returned to compliance on 09/20/2019. OBSERVATION: The following hazardous waste containers were observed on-site with incomplete labeling. (1) 55-gallon drum of used oil (1) 55-gallon white polydrum of used antifreeze REGULATION GUIDANCE: All hazardous waste containers shall be marked with the following information: the words G Hazardous WasteG , name and address of generator, hazardous properties, physical state, composition (contents), accumulation start date CORRECTIVE ACTION: The violation was corrected during the inspection by Owner Armando Hernandez. No further action is required to correct this violation.

Violation Division: San Joaquin County Environmental Health
Violation Program: HW
Violation Source: CERS

Site ID: 557295
Site Name: A & B AUTO REPAIR
Violation Date: 9/20/2019
Citation: 22 CCR 12 66262.12 - California Code of Regulations, Title 22, Chapter 12, Section(s) 66262.12

Violation Description: Failure to obtain an Identification Number prior to treating, storing,

Map ID
Direction
Distance
Elevation

MAP FINDINGS

Site

Database(s)

EDR ID Number
EPA ID Number

PILGRIM AUTO REPAIR (Continued)

S113149726

Violation Notes: disposing of, transporting or offering for transportation any hazardous waste.
Returned to compliance on 09/20/2019. 101 CCR 66262.12 Managed a hazardous waste without an identification number. OBSERVATION: State EPA ID number CAL000383210 is not active in the California Department of Toxic Substances Control (DTSC) database. REGULATION GUIDANCE: A hazardous waste generator shall not treat, store, dispose of, transport or offer for transportation, hazardous waste without having received an Environmental Protection Agency (EPA) Identification (ID) Number. A State EPA ID number is required for generators of less than 100 kg RCRA hazardous waste per month, less than 1 kg of acutely hazardous waste per month or any amount of non-RCRA hazardous waste. ID numbers are unique to a business and site location. CORRECTIVE ACTION: The violation was corrected during the inspection. DTSC form 1358 was provided to be faxed or emailed to the DTSC while inspector was one site. No further action is required to correct this violation.

Violation Division: San Joaquin County Environmental Health
Violation Program: HW
Violation Source: CERS

Site ID: 557295
Site Name: A & B AUTO REPAIR
Violation Date: 11/8/2019
Citation: HSC 6.95 25508(a)(1) - California Health and Safety Code, Chapter 6.95, Section(s) 25508(a)(1)

Violation Description: Failure to complete and electronically submit a business plan when storing/handling a hazardous material at or above reportable quantities.

Violation Notes: Returned to compliance on 11/08/2019. The facility's business plan was not submitted electronically to the California Environmental Reporting System (CERS). As of January 1, 2013, all businesses were required to submit all business plans electronically. Immediately log into the CERS at <http://cers.calepa.ca.gov/>, enter the correct or updated information, and submit to the EHD for approval. This was corrected on site.

Violation Division: San Joaquin County Environmental Health
Violation Program: HMRRP
Violation Source: CERS

Site ID: 557295
Site Name: A & B AUTO REPAIR
Violation Date: 11/8/2019
Citation: HSC 6.95 25505(c) - California Health and Safety Code, Chapter 6.95, Section(s) 25505(c)

Violation Description: Failure to have a business plan readily available to personnel of the business or the unified program facility with responsibilities for emergency response or training.

Violation Notes: Returned to compliance on 11/08/2019. Facility could not provide the Emergency Response Plan and the Chemical inventory upon request. The emergency response plans and procedures, the inventory of information required by this article, and the site map required by this section shall be readily available to personnel of the business or the unified program facility with responsibilities for emergency response or training pursuant to this section. Immediately make arrangements to have the business plan readily available for review. This was corrected on site.

Violation Division: San Joaquin County Environmental Health

Map ID
Direction
Distance
Elevation

MAP FINDINGS

Site

Database(s)

EDR ID Number
EPA ID Number

PILGRIM AUTO REPAIR (Continued)

S113149726

Violation Program: HMRRP
Violation Source: CERS

Site ID: 557295
Site Name: A & B AUTO REPAIR
Violation Date: 11/8/2019
Citation: HSC 6.95 25508(a)(1) - California Health and Safety Code, Chapter 6.95, Section(s) 25508(a)(1)

Violation Description: Failure to complete and electronically submit hazardous material inventory information for all reportable hazardous materials on site at or above reportable quantities.

Violation Notes: Returned to compliance on 11/08/2019. Two 55 gallon drums of waste oil were found on site that have not been reported. Any material that meets or exceeds the reportable quantity shall be reported in the facility's business plan. Immediately log into the California Environmental Reporting System (CERS) at <http://cers.calepa.ca.gov/>, add the materials to the hazardous material inventory, and submit to the EHD for approval. This was corrected on site.

Violation Division: San Joaquin County Environmental Health
Violation Program: HMRRP
Violation Source: CERS

Site ID: 557295
Site Name: A & B AUTO REPAIR
Violation Date: 11/8/2019
Citation: HSC 6.95 25508.2 - California Health and Safety Code, Chapter 6.95, Section(s) 25508.2

Violation Description: Failure to annually review and electronically certify that the business plan is complete and accurate on or before the annual due date.

Violation Notes: Returned to compliance on 11/08/2019. The business plan information has not been reviewed and resubmitted in the California Environmental Reporting System (CERS) annually. The hazardous materials inventory shall be submitted by January 15 of each calendar year and may be submitted beginning November 1 of the previous year. Immediately log into the CERS at <http://cers.calepa.ca.gov/>, enter the correct or updated information, and submit to the EHD for approval. This was corrected on site.

Violation Division: San Joaquin County Environmental Health
Violation Program: HMRRP
Violation Source: CERS

Site ID: 557295
Site Name: A & B AUTO REPAIR
Violation Date: 10/7/2014
Citation: 40 CFR 1 265.173 - U.S. Code of Federal Regulations, Title 40, Chapter 1, Section(s) 265.173

Violation Description: Failure to properly close hazardous waste containers when not in active use.

Violation Notes: Returned to compliance on 09/20/2019. Observed two 55- gallon drums of used oil and a 55- gallon drum of waste antifreeze behind the shop . All hazardous waste containers shall be closed at all times except when adding or removing waste. Immediately close these containers and ensure all hazardous waste containers are closed when not adding or removing waste. This is a minor violation.

Violation Division: San Joaquin County Environmental Health
Violation Program: HW

Map ID
Direction
Distance
Elevation

MAP FINDINGS

Site

Database(s)

EDR ID Number
EPA ID Number

PILGRIM AUTO REPAIR (Continued)

S113149726

Violation Source: CERS

Site ID: 557295
Site Name: A & B AUTO REPAIR
Violation Date: 10/7/2014
Citation: 22 CCR 16 66266.130 - California Code of Regulations, Title 22, Chapter 16, Section(s) 66266.130
Violation Description: Failure to properly handle, manage, label, and recycle used oil and fuel filters.
Violation Notes: Returned to compliance on 09/20/2019. Multiple drained used oil filters were not stored in a container, and a 55- gallon drum of drained used oil filters located behind the shop were not labeled or closed. Drained used oil filters shall be drained of free-flowing oil, stored in a closed, rainproof container, labeled as G drained used oil filters, G and marked with an accumulation start date. Immediately label, close and ensure that all drained used oil filters are managed this way. The drained used oil filters have been on site for over one year. Facilities that generate up to one ton of used oil filters per year may store the filters up to one year. Facilities that generate one ton or more of used oil filters may store the filters for up to 180 days. Immediately recycle these filters under a bill of lading and submit a copy of the bill of lading to the EHD. Bills of lading for the recycling of used oil filters for the last three years were not found on site. A copy of each bill of lading must be kept on site for San Joaquin County Environmental Health

Violation Division: HW
Violation Program: CERS
Violation Source: CERS

Site ID: 557295
Site Name: A & B AUTO REPAIR
Violation Date: 10/7/2014
Citation: 22 CCR 12 66262.12 - California Code of Regulations, Title 22, Chapter 12, Section(s) 66262.12
Violation Description: Failure to obtain and/or maintain an Active EPA ID.
Violation Notes: Returned to compliance on 09/20/2019. This facility does not have an active EPA ID number to manage hazardous waste. A hazardous waste generator shall not treat, store, dispose of, transport or offer for transportation, hazardous waste without an EPA ID number. Immediately obtain an EPA ID number to manage hazardous waste and submit evidence to the EHD. A form has been provided. This is a minor violation.

Violation Division: San Joaquin County Environmental Health
Violation Program: HW
Violation Source: CERS

Site ID: 557295
Site Name: A & B AUTO REPAIR
Violation Date: 11/8/2019
Citation: HSC 6.95 25508(a)(1) - California Health and Safety Code, Chapter 6.95, Section(s) 25508(a)(1)
Violation Description: Failure to complete and electronically submit a site map with all required content.
Violation Notes: Returned to compliance on 11/08/2019. A site map was not completed or submitted as part of the business plan. A site map shall contain a north orientation, loading areas, internal roads, adjacent streets, storm and sewer drains, access and exit points, emergency shutoffs, evacuation staging areas, hazardous material handling and storage areas, and emergency response equipment. If a site map element is not

Map ID
Direction
Distance
Elevation

MAP FINDINGS

Site

Database(s)

EDR ID Number
EPA ID Number

PILGRIM AUTO REPAIR (Continued)

S113149726

applicable for your facility then list it on the map and label as G NA". Immediately log into the California Environmental Reporting System (CERS) at <http://cers.calepa.ca.gov/>, upload the correct or updated information, and submit to the EHD for approval. This was corrected on site.

Violation Division: San Joaquin County Environmental Health
Violation Program: HMRRP
Violation Source: CERS

Site ID: 557295
Site Name: A & B AUTO REPAIR
Violation Date: 10/7/2014
Citation: 22 CCR 12 66262.34(d) - California Code of Regulations, Title 22, Chapter 12, Section(s) 66262.34(d)

Violation Description: Failure to dispose of hazardous waste within 180 days (or 270 if waste is transported over 200 miles) for the generator who generates less than 1000 kilogram per month, but more than 100 kilograms per month.

Violation Notes: Returned to compliance on 09/20/2019. The waste referenced in violation # 403 have been on site for over 180 days . Facilities who generate less than 1000 kg of hazardous waste per month and do not exceed 6000 kg of waste stored on site at any time may store waste on site up to 180 days. Immediately contact a licensed hazardous waste hauler to dispose of this waste under manifest and submit a copy of the manifest to the EHD. This is a minor violation.

Violation Division: San Joaquin County Environmental Health
Violation Program: HW
Violation Source: CERS

Site ID: 557295
Site Name: A & B AUTO REPAIR
Violation Date: 10/7/2014
Citation: 22 CCR 12 66262.40(a) - California Code of Regulations, Title 22, Chapter 12, Section(s) 66262.40(a)

Violation Description: Failure to maintain uniform hazardous waste manifest, consolidated manifest, or bills of lading copies for three years.

Violation Notes: Returned to compliance on 09/20/2019. Copies of uniform manifests for the disposal of hazardous waste for the last three years were not found on site. Hazardous waste generators shall retain copies of all manifests signed off by the disposal facility and all receipts used in a consolidated manifesting procedure on site for three years and have them readily available for review. Immediately locate a copy of all manifests and receipts for the last three years, maintain them on site, and submit copies to the EHD. This is a minor violation.

Violation Division: San Joaquin County Environmental Health
Violation Program: HW
Violation Source: CERS

Site ID: 557295
Site Name: A & B AUTO REPAIR
Violation Date: 11/8/2019
Citation: HSC 6.95 25507 - California Health and Safety Code, Chapter 6.95, Section(s) 25507

Violation Description: Failure to adequately establish and implement a business plan when storing/handling a hazardous material at or above reportable quantities.

Violation Notes: Returned to compliance on 11/08/2019. A Hazardous Materials Business Plan has not been established or implemented. A Hazardous Materials

Map ID
Direction
Distance
Elevation

MAP FINDINGS

Site

Database(s)

EDR ID Number
EPA ID Number

PILGRIM AUTO REPAIR (Continued)

S113149726

Business Plan shall be established and implemented for emergency response to a release or threatened release of a hazardous material when storing hazardous materials at or above the thresholds quantities of 55 gallons for materials that are liquids, 500 pounds for solids, or 200 cubic feet for compressed gas, at standard temperature and pressure. Immediately log into the California Environmental Reporting System (CERS) at <http://cers.calepa.ca.gov/>, enter the required information, and submit for review by the EHD. This was corrected on site.

Violation Division: San Joaquin County Environmental Health
Violation Program: HMRRP
Violation Source: CERS

Site ID: 557295
Site Name: A & B AUTO REPAIR
Violation Date: 10/7/2014
Citation: HSC 6.5 Multiple - California Health and Safety Code, Chapter 6.5, Section(s) Multiple

Violation Description: Haz Waste Generator Program - Administration/Documentation - General
Violation Notes: Returned to compliance on 09/20/2019. Copies of universal waste disposal records for the last three years were not found on site. Universal waste disposal records shall be retained for three years and have them readily available for review. Immediately locate a copy of all universal waste disposal receipts for the last three years, maintain them on site, and submit copies to the EHD. This is a minor violation.

Violation Division: San Joaquin County Environmental Health
Violation Program: HW
Violation Source: CERS

Evaluation:
Eval General Type: Compliance Evaluation Inspection
Eval Date: 11-08-2019
Violations Found: Yes
Eval Type: Routine done by local agency
Eval Notes: All violations were corrected on site at the time of inspection. Armando Hernandez has owned the business and operated this facility since at least July 2014. Starting September 1, 2018, all in-office CERS help will be provided at EHD hourly rate (\$152). To schedule an appointment, please call (209) 468-3420.

Eval Division: San Joaquin County Environmental Health
Eval Program: HMRRP
Eval Source: CERS

Eval General Type: Compliance Evaluation Inspection
Eval Date: 09-20-2019
Violations Found: Yes
Eval Type: Routine done by local agency
Eval Notes: All violations were corrected on site at time of inspection. Documents provided during inspection: Schedule of free CUPA classes, Example of hazardous was labeling, Small Business, Hazardous Waste Disposal Brochure. Waste streams found: - Used oil - Used antifreeze - Drained used oil filters - Oily rags (laundered by Aramark weekly)
Observations found during inspection: 119 HSC 25404(e)(4) Failed to report program data in the California Environmental Reporting System (CERS) A submission to the California Electronic Reporting System (CERS) for the hazardous waste program has not been made. Beginning

Map ID
Direction
Distance
Elevation

MAP FINDINGS

Site

Database(s)

EDR ID Number
EPA ID Number

PILGRIM AUTO REPAIR (Continued)

S113149726

January 1, 2013, all businesses are required to submit all new (or any changes to existing)hazardous waste information online to the CERS at <http://cers.calepa.ca.gov>. Be sure to include your hazardous waste activity in the Businesses Activities section in CERS in addition to any other relevant activities and required fields. This was corrected on site.

Eval Division: San Joaquin County Environmental Health
Eval Program: HW
Eval Source: CERS

Eval General Type: Compliance Evaluation Inspection
Eval Date: 10-08-2014
Violations Found: Yes
Eval Type: Routine done by local agency
Eval Notes: Complete and submit a copy of the Return to Compliance Certification form to the EHD with a statement documenting the corrective actions that have been or will be taken for each violation, and any supporting paperwork, by November 8, 2014 . Consent to perform the inspection, take photos and collect samples was given by Armando Hernandes the business owner . This facility generated less than 5 tons of waste in the last calendar year (Jan-Dec) based on interview with generator and observation during the inspection. Facility has been in business for approximately three years according to generator, and generates hazardous waste from auto repair and transmission work. Please be aware as of January 1, 2013, all businesses are required to submit all hazardous materials information online to the California Environmental Reporting System (CERS) at <http://cers.calepa.ca.gov>. Be sure to include your hazardous waste activity in the Businesses Activities section in CERS in [Truncated]

Eval Division: San Joaquin County Environmental Health
Eval Program: HW
Eval Source: CERS

Eval General Type: Compliance Evaluation Inspection
Eval Date: 11-19-2013
Violations Found: No
Eval Type: Routine done by local agency
Eval Notes: Stopped by business to conduct insp. Nobody answered. Neighbor said Beto was out of business 2-3 years.

Eval Division: San Joaquin County Environmental Health
Eval Program: HMRRP
Eval Source: CERS

Enforcement Action:
Site ID: 557295
Site Name: A & B AUTO REPAIR
Site Address: 230 N PILGRIM ST
Site City: STOCKTON
Site Zip: 95205
Enf Action Date: 10-08-2014
Enf Action Type: Notice of Violation (Unified Program)
Enf Action Description: Notice of Violation Issued by the Inspector at the Time of Inspection
Enf Action Notes: Not reported
Enf Action Division: San Joaquin County Environmental Health
Enf Action Program: HW
Enf Action Source: CERS

Map ID
Direction
Distance
Elevation

MAP FINDINGS

Site

Database(s)

EDR ID Number
EPA ID Number

PILGRIM AUTO REPAIR (Continued)

S113149726

Coordinates:

Site ID: 557295
Facility Name: A & B AUTO REPAIR
Env Int Type Code: HMBP
Program ID: 10187525
Coord Name: Not reported
Ref Point Type Desc: Center of a facility or station.
Latitude: 37.957700
Longitude: -121.275830

Affiliation:

Affiliation Type Desc: Facility Mailing Address
Entity Name: Mailing Address
Entity Title: Not reported
Affiliation Address: 230 N PILGRIM ST
Affiliation City: STOCKTON
Affiliation State: CA
Affiliation Country: Not reported
Affiliation Zip: 95205
Affiliation Phone: Not reported

Affiliation Type Desc: Environmental Contact
Entity Name: ARMANDO HERNANDEZ
Entity Title: Not reported
Affiliation Address: 230 N PILGRIM ST
Affiliation City: STOCKTON
Affiliation State: CA
Affiliation Country: Not reported
Affiliation Zip: 95205
Affiliation Phone: Not reported

Affiliation Type Desc: Legal Owner
Entity Name: ARMANDO HERNANDEZ
Entity Title: Not reported
Affiliation Address: 230 N PILGRIM ST
Affiliation City: STOCKTON
Affiliation State: CA
Affiliation Country: United States
Affiliation Zip: 95205
Affiliation Phone: (209) 271-4852

Affiliation Type Desc: Parent Corporation
Entity Name: A & B AUTO REPAIR
Entity Title: Not reported
Affiliation Address: Not reported
Affiliation City: Not reported
Affiliation State: Not reported
Affiliation Country: Not reported
Affiliation Zip: Not reported
Affiliation Phone: Not reported

Affiliation Type Desc: CUPA District
Entity Name: San Joaquin Cnty Env Health
Entity Title: Not reported
Affiliation Address: 1868 East Hazelton Avenue
Affiliation City: Stockton

Map ID
Direction
Distance
Elevation

MAP FINDINGS

Site

Database(s)

EDR ID Number
EPA ID Number

PILGRIM AUTO REPAIR (Continued)

S113149726

Affiliation State: CA
Affiliation Country: Not reported
Affiliation Zip: 95205-6232
Affiliation Phone: (209) 468-3420

Affiliation Type Desc: Operator
Entity Name: ARMANDO HERNANDEZ
Entity Title: Not reported
Affiliation Address: Not reported
Affiliation City: Not reported
Affiliation State: Not reported
Affiliation Country: Not reported
Affiliation Zip: Not reported
Affiliation Phone: (209) 271-4852

HWTS:

Name: PILGRIM AUTO REPAIR
Address: 230 N PILGRIM ST
Address 2: Not reported
City,State,Zip: STOCKTON, CA 95205
EPA ID: CAL000324563
Inactive Date: 06/30/2008
Create Date: 09/06/2007
Last Act Date: 04/12/2011
Mailing Name: Not reported
Mailing Address: 230 N PILGRIM ST
Mailing Address 2: Not reported
Mailing City,State,Zip: STOCKTON, CA 95205
Owner Name: TINA BUN
Owner Address: 230 N PILGRIM ST
Owner Address 2: Not reported
Owner City,State,Zip: STOCKTON, CA 95205
Contact Name: TINA BUN
Contact Address: 230 N PILGRIM ST
Contact Address 2: Not reported
City,State,Zip: STOCKTON, CA 95205

NAICS:

EPA ID: CAL000324563
Create Date: 2007-09-06 09:43:47
NAICS Code: 811111
NAICS Description: General Automotive Repair
Issued EPA ID Date: 2007-09-06 09:43:47
Inactive Date: 2008-06-30 00:00:00
Facility Name: PILGRIM AUTO REPAIR
Facility Address: 230 N PILGRIM ST
Facility Address 2: Not reported
Facility City: STOCKTON
Facility County: 39
Facility State: CA
Facility Zip: 95205

Map ID
 Direction
 Distance
 Elevation

MAP FINDINGS

Site

Database(s)

EDR ID Number
 EPA ID Number

**AE347
 NW
 1/8-1/4
 0.128 mi.
 677 ft.**

**STOCKTON, CITY OF(REDEVELOPMENT)
 310 S AMERICAN ST
 STOCKTON, CA 95202**

**UST U004024973
 N/A**

Site 2 of 8 in cluster AE

**Relative:
 Higher
 Actual:
 18 ft.**

UST SAN JOAQUIN:
 Name: STOCKTON, CITY OF(REDEVELOPMENT)
 Address: 310 S AMERICAN ST
 City,State,Zip: STOCKTON, CA 95202
 Region: SJ
 Facility Id: FA0013884
 Mail Address: 305 N EL DORADO ST
 Mail Address 2: Not reported
 Mail Care of: Not reported
 Mail City,St,Zip: STOCKTON, CA 95202

Tank Rec ID: Not reported
 Tank Number: 1
 Tank Status: 02 - Inactive, non-billable
 Tank Capacity: 500
 Product Type Desc: 03 - DIESEL
 Program Element: 2380
 Decode for Program Element: 2380 - ADDITIONAL EXISTING UST - obsolete
 Chemical Form: (none)
 CAS#: Not reported
 CERS ID: Not reported
 Cross Ref Tank ID: Not reported
 LEA ID: 9
 Common Name: Not reported
 Date Installed: Not reported
 Date of Closure: Not reported
 Latitude: Not reported
 Longitude: Not reported

**348
 SW
 1/8-1/4
 0.129 mi.
 681 ft.**

**JAMIE DAURA
 622 E ANDERSON ST
 STOCKTON, CA 95206**

**RCRA NonGen / NLR 1025860260
 CAC003040899**

**Relative:
 Lower
 Actual:
 17 ft.**

RCRA Listings:
 Date Form Received by Agency: 2019-10-29 00:00:00.0
 Handler Name: JAMIE DAURA
 Handler Address: 622 E ANDERSON ST
 Handler City,State,Zip: STOCKTON, CA 95206-1509
 EPA ID: CAC003040899
 Contact Name: JAMIE DAURA
 Contact Address: 622 E ANDERSON ST
 Contact City,State,Zip: STOCKTON, CA 95206-1509
 Contact Telephone: 201-895-5553
 Contact Fax: Not reported
 Contact Email: LIZE@PWSEI.COM
 Contact Title: Not reported
 EPA Region: 09
 Land Type: Not reported
 Federal Waste Generator Description: Not a generator, verified
 Non-Notifier: Not reported
 Biennial Report Cycle: Not reported
 Accessibility: Not reported

Map ID
 Direction
 Distance
 Elevation

MAP FINDINGS

Site

Database(s)

EDR ID Number
 EPA ID Number

JAMIE DAURA (Continued)

1025860260

Active Site Indicator:	Not reported
State District Owner:	Not reported
State District:	Not reported
Mailing Address:	622 E ANDERSON ST
Mailing City,State,Zip:	STOCKTON, CA 95206-1509
Owner Name:	JAMIE DAURA
Owner Type:	Other
Operator Name:	JAMIE DAURA
Operator Type:	Other
Short-Term Generator Activity:	No
Importer Activity:	No
Mixed Waste Generator:	No
Transporter Activity:	No
Transfer Facility Activity:	No
Recycler Activity with Storage:	No
Small Quantity On-Site Burner Exemption:	No
Smelting Melting and Refining Furnace Exemption:	No
Underground Injection Control:	No
Off-Site Waste Receipt:	No
Universal Waste Indicator:	No
Universal Waste Destination Facility:	No
Federal Universal Waste:	No
Active Site Fed-Reg Treatment Storage and Disposal Facility:	Not reported
Active Site Converter Treatment storage and Disposal Facility:	Not reported
Active Site State-Reg Treatment Storage and Disposal Facility:	Not reported
Active Site State-Reg Handler:	---
Federal Facility Indicator:	Not reported
Hazardous Secondary Material Indicator:	N
Sub-Part K Indicator:	Not reported
Commercial TSD Indicator:	No
Treatment Storage and Disposal Type:	Not reported
2018 GPRA Permit Baseline:	Not on the Baseline
2018 GPRA Renewals Baseline:	Not on the Baseline
Permit Renewals Workload Universe:	Not reported
Permit Workload Universe:	Not reported
Permit Progress Universe:	Not reported
Post-Closure Workload Universe:	Not reported
Closure Workload Universe:	Not reported
202 GPRA Corrective Action Baseline:	No
Corrective Action Workload Universe:	No
Subject to Corrective Action Universe:	No
Non-TSDs Where RCRA CA has Been Imposed Universe:	No
TSDs Potentially Subject to CA Under 3004 (u)/(v) Universe:	No
TSDs Only Subject to CA under Discretionary Auth Universe:	No
Corrective Action Priority Ranking:	No NCAPS ranking
Environmental Control Indicator:	No
Institutional Control Indicator:	No
Human Exposure Controls Indicator:	N/A
Groundwater Controls Indicator:	N/A
Operating TSDF Universe:	Not reported
Full Enforcement Universe:	Not reported
Significant Non-Complier Universe:	No
Unaddressed Significant Non-Complier Universe:	No
Addressed Significant Non-Complier Universe:	No
Significant Non-Complier With a Compliance Schedule Universe:	No
Financial Assurance Required:	Not reported
Handler Date of Last Change:	2019-11-08 14:10:05.0

Map ID
Direction
Distance
Elevation

MAP FINDINGS

Site

Database(s)

EDR ID Number
EPA ID Number

JAMIE DAURA (Continued)

1025860260

Recognized Trader-Importer: No
Recognized Trader-Exporter: No
Importer of Spent Lead Acid Batteries: No
Exporter of Spent Lead Acid Batteries: No
Recycler Activity Without Storage: No
Manifest Broker: No
Sub-Part P Indicator: No

Handler - Owner Operator:

Owner/Operator Indicator: Operator
Owner/Operator Name: JAMIE DAURA
Legal Status: Other
Date Became Current: Not reported
Date Ended Current: Not reported
Owner/Operator Address: 622 E ANDERSON ST
Owner/Operator City,State,Zip: STOCKTON, CA 95206-1509
Owner/Operator Telephone: 201-895-5553
Owner/Operator Telephone Ext: Not reported
Owner/Operator Fax: Not reported
Owner/Operator Email: Not reported

Owner/Operator Indicator: Owner
Owner/Operator Name: JAMIE DAURA
Legal Status: Other
Date Became Current: Not reported
Date Ended Current: Not reported
Owner/Operator Address: 622 E ANDERSON ST
Owner/Operator City,State,Zip: STOCKTON, CA 95206-1509
Owner/Operator Telephone: 201-895-5553
Owner/Operator Telephone Ext: Not reported
Owner/Operator Fax: Not reported
Owner/Operator Email: Not reported

Historic Generators:

Receive Date: 2019-10-29 00:00:00.0
Handler Name: JAMIE DAURA
Federal Waste Generator Description: Not a generator, verified
State District Owner: Not reported
Large Quantity Handler of Universal Waste: No
Recognized Trader Importer: No
Recognized Trader Exporter: No
Spent Lead Acid Battery Importer: No
Spent Lead Acid Battery Exporter: No
Current Record: Yes
Non Storage Recycler Activity: Not reported
Electronic Manifest Broker: Not reported

List of NAICS Codes and Descriptions:

NAICS Code: 56299
NAICS Description: ALL OTHER WASTE MANAGEMENT SERVICES

Facility Has Received Notices of Violation:

No Violations Found:

Map ID
Direction
Distance
Elevation

MAP FINDINGS

Site

Database(s)

EDR ID Number
EPA ID Number

JAMIE DAURA (Continued)

1025860260

Evaluation Action Summary:

No Evaluations Found:

**S349
WSW
1/8-1/4
0.129 mi.
682 ft.**

**SIEBOLD CONSTRUCTION CO
820 AMERICAN ST S
STOCKTON, CA 95206

Site 7 of 10 in cluster S**

**LUST S101302595
Cortese N/A
HIST CORTESE
CERS**

**Relative:
Lower**

LUST:

**Actual:
17 ft.**

Name: SIEBOLD CONSTRUCTION CO
Address: 820 AMERICAN ST S
City,State,Zip: STOCKTON, CA 95206
Lead Agency: CENTRAL VALLEY RWQCB (REGION 5S)
Case Type: LUST Cleanup Site
Geo Track: http://geotracker.waterboards.ca.gov/profile_report.asp?global_id=T0607700303
Global Id: T0607700303
Latitude: 37.94528832
Longitude: -121.28052731
Status: Open - Eligible for Closure
Status Date: 10/23/2018
Case Worker: AMB
RB Case Number: 390394
Local Agency: Not reported
File Location: Regional Board
Local Case Number: Not reported
Potential Media Affect: Aquifer used for drinking water supply
Potential Contaminants of Concern: Lead, Benzene, Diesel, Gasoline, MTBE / TBA / Other Fuel Oxygenates, Naphthalene, Toluene, Xylene

Site History: The case was opened following an unauthorized release from an underground storage tank system at the subject site. Corrective action is underway as directed by the CVRWQCB. Corrective action may consist of preliminary site investigation, planning and implementation of remedial action, verification monitoring, or a combination thereof. A summary of the site history is available by clicking on either the "Cleanup Status History", "Regulatory Activities" or the "Site Maps/Documents" tab. For a complete site history the case file at the CVRWQCB should be consulted.

LUST:

Global Id: T0607700303
Contact Type: Regional Board Caseworker
Contact Name: ALAN M. BUEHLER
Organization Name: CENTRAL VALLEY RWQCB (REGION 5S)
Address: 11020 Sun Center Dr
City: RANCHO CORDOVA
Email: alan.buehler@waterboards.ca.gov
Phone Number: 9164644615

LUST:

Global Id: T0607700303
Action Type: ENFORCEMENT
Date: 12/09/2002
Action: Staff Letter - #3

Global Id: T0607700303

Map ID
Direction
Distance
Elevation

MAP FINDINGS

Site

Database(s)

EDR ID Number
EPA ID Number

SIEBOLD CONSTRUCTION CO (Continued)

S101302595

Action Type: ENFORCEMENT
Date: 06/08/2011
Action: Site Visit / Inspection / Sampling

Global Id: T0607700303
Action Type: ENFORCEMENT
Date: 01/12/2011
Action: Meeting

Global Id: T0607700303
Action Type: ENFORCEMENT
Date: 12/04/2017
Action: Clean Up Fund - Case Closure Review Summary Report (RSR)

Global Id: T0607700303
Action Type: ENFORCEMENT
Date: 03/03/2016
Action: Clean Up Fund - Case Closure Review Summary Report (RSR)

Global Id: T0607700303
Action Type: Other
Date: 05/24/1989
Action: Leak Began

Global Id: T0607700303
Action Type: RESPONSE
Date: 10/01/2002
Action: Other Workplan

Global Id: T0607700303
Action Type: RESPONSE
Date: 07/30/2014
Action: Monitoring Report - Quarterly

Global Id: T0607700303
Action Type: RESPONSE
Date: 10/30/2014
Action: Monitoring Report - Quarterly

Global Id: T0607700303
Action Type: RESPONSE
Date: 01/30/2015
Action: Monitoring Report - Quarterly

Global Id: T0607700303
Action Type: RESPONSE
Date: 04/30/2014
Action: Correspondence

Global Id: T0607700303
Action Type: RESPONSE
Date: 07/30/2015
Action: Monitoring Report - Quarterly

Global Id: T0607700303
Action Type: ENFORCEMENT
Date: 08/25/2011

Map ID
Direction
Distance
Elevation

MAP FINDINGS

Site

Database(s)

EDR ID Number
EPA ID Number

SIEBOLD CONSTRUCTION CO (Continued)

S101302595

Action: Staff Letter

Global Id: T0607700303
Action Type: ENFORCEMENT
Date: 09/01/2010
Action: Notice of Public Hearing / Board Action

Global Id: T0607700303
Action Type: ENFORCEMENT
Date: 07/08/2010
Action: Meeting

Global Id: T0607700303
Action Type: ENFORCEMENT
Date: 07/18/2016
Action: Staff Letter

Global Id: T0607700303
Action Type: RESPONSE
Date: 09/22/2010
Action: Verbal Communication

Global Id: T0607700303
Action Type: RESPONSE
Date: 04/30/2015
Action: Monitoring Report - Quarterly

Global Id: T0607700303
Action Type: RESPONSE
Date: 12/07/2015
Action: Soil and Water Investigation Report

Global Id: T0607700303
Action Type: RESPONSE
Date: 01/30/2016
Action: Monitoring Report - Semi-Annually

Global Id: T0607700303
Action Type: RESPONSE
Date: 04/21/2008
Action: Other Report / Document

Global Id: T0607700303
Action Type: ENFORCEMENT
Date: 05/02/2008
Action: Staff Letter

Global Id: T0607700303
Action Type: ENFORCEMENT
Date: 09/20/2007
Action: Staff Letter - #5

Global Id: T0607700303
Action Type: ENFORCEMENT
Date: 08/07/2007
Action: Meeting - #4

Map ID
Direction
Distance
Elevation

MAP FINDINGS

Site

Database(s)

EDR ID Number
EPA ID Number

SIEBOLD CONSTRUCTION CO (Continued)

S101302595

Global Id:	T0607700303
Action Type:	ENFORCEMENT
Date:	11/08/2011
Action:	Site Visit / Inspection / Sampling
Global Id:	T0607700303
Action Type:	ENFORCEMENT
Date:	12/14/2011
Action:	Site Visit / Inspection / Sampling
Global Id:	T0607700303
Action Type:	Other
Date:	05/17/1989
Action:	Leak Discovery
Global Id:	T0607700303
Action Type:	RESPONSE
Date:	06/07/2011
Action:	Correspondence
Global Id:	T0607700303
Action Type:	RESPONSE
Date:	10/30/2016
Action:	Monitoring Report - Semi-Annually
Global Id:	T0607700303
Action Type:	RESPONSE
Date:	04/30/2017
Action:	Monitoring Report - Semi-Annually
Global Id:	T0607700303
Action Type:	RESPONSE
Date:	08/24/2011
Action:	Soil and Water Investigation Workplan - Regulator Responded
Global Id:	T0607700303
Action Type:	RESPONSE
Date:	08/02/2011
Action:	Soil and Water Investigation Workplan - Regulator Responded
Global Id:	T0607700303
Action Type:	RESPONSE
Date:	12/12/2011
Action:	Correspondence - Regulator Responded
Global Id:	T0607700303
Action Type:	RESPONSE
Date:	05/30/2012
Action:	Monitoring Report - Quarterly - Regulator Responded
Global Id:	T0607700303
Action Type:	RESPONSE
Date:	09/16/2013
Action:	Correspondence - Regulator Responded
Global Id:	T0607700303
Action Type:	RESPONSE

Map ID
Direction
Distance
Elevation

MAP FINDINGS

Site

Database(s)

EDR ID Number
EPA ID Number

SIEBOLD CONSTRUCTION CO (Continued)

S101302595

Date: 12/23/2013
Action: Correspondence - Regulator Responded

Global Id: T0607700303
Action Type: RESPONSE
Date: 01/30/2014
Action: Monitoring Report - Other - Regulator Responded

Global Id: T0607700303
Action Type: RESPONSE
Date: 04/30/2014
Action: Well Installation Workplan - Regulator Responded

Global Id: T0607700303
Action Type: RESPONSE
Date: 07/24/2017
Action: Request for Closure - Regulator Responded

Global Id: T0607700303
Action Type: RESPONSE
Date: 09/27/2017
Action: Site Investigation Workplan - Regulator Responded

Global Id: T0607700303
Action Type: RESPONSE
Date: 09/27/2018
Action: Request for Closure - Regulator Responded

Global Id: T0607700303
Action Type: ENFORCEMENT
Date: 01/31/2008
Action: Staff Letter - #6

Global Id: T0607700303
Action Type: ENFORCEMENT
Date: 03/30/2012
Action: Technical Correspondence / Assistance / Other

Global Id: T0607700303
Action Type: ENFORCEMENT
Date: 03/15/2013
Action: Technical Correspondence / Assistance / Other

Global Id: T0607700303
Action Type: REMEDIATION
Date: 05/24/1989
Action: Monitored Natural Attenuation

Global Id: T0607700303
Action Type: REMEDIATION
Date: 01/15/2014
Action: Monitored Natural Attenuation

Global Id: T0607700303
Action Type: REMEDIATION
Date: 10/18/2012
Action: Monitored Natural Attenuation

Map ID
Direction
Distance
Elevation

MAP FINDINGS

Site

Database(s)

EDR ID Number
EPA ID Number

SIEBOLD CONSTRUCTION CO (Continued)

S101302595

Global Id: T0607700303
Action Type: ENFORCEMENT
Date: 04/26/2018
Action: Staff Letter

Global Id: T0607700303
Action Type: Other
Date: 05/24/1989
Action: Leak Stopped

Global Id: T0607700303
Action Type: RESPONSE
Date: 04/30/2012
Action: Soil and Water Investigation Report

Global Id: T0607700303
Action Type: RESPONSE
Date: 07/30/2012
Action: Monitoring Report - Quarterly

Global Id: T0607700303
Action Type: ENFORCEMENT
Date: 09/15/2008
Action: Staff Letter

Global Id: T0607700303
Action Type: ENFORCEMENT
Date: 04/24/2013
Action: Technical Correspondence / Assistance / Other

Global Id: T0607700303
Action Type: ENFORCEMENT
Date: 05/01/2013
Action: Technical Correspondence / Assistance / Other

Global Id: T0607700303
Action Type: ENFORCEMENT
Date: 08/23/2012
Action: Site Visit / Inspection / Sampling

Global Id: T0607700303
Action Type: RESPONSE
Date: 10/30/2012
Action: Monitoring Report - Quarterly

Global Id: T0607700303
Action Type: ENFORCEMENT
Date: 10/15/2008
Action: Technical Correspondence / Assistance / Other

Global Id: T0607700303
Action Type: ENFORCEMENT
Date: 02/04/2009
Action: Technical Correspondence / Assistance / Other

Global Id: T0607700303
Action Type: ENFORCEMENT

Map ID
Direction
Distance
Elevation

MAP FINDINGS

Site

Database(s)

EDR ID Number
EPA ID Number

SIEBOLD CONSTRUCTION CO (Continued)

S101302595

Date: 09/13/2013
Action: Technical Correspondence / Assistance / Other

Global Id: T0607700303
Action Type: ENFORCEMENT
Date: 03/05/2019
Action: Staff Letter

Global Id: T0607700303
Action Type: ENFORCEMENT
Date: 10/23/2018
Action: Staff Letter

Global Id: T0607700303
Action Type: ENFORCEMENT
Date: 05/04/2018
Action: Staff Letter

Global Id: T0607700303
Action Type: Other
Date: 05/24/1989
Action: Leak Reported

Global Id: T0607700303
Action Type: ENFORCEMENT
Date: 11/27/2013
Action: Technical Correspondence / Assistance / Other

Global Id: T0607700303
Action Type: ENFORCEMENT
Date: 07/25/2017
Action: Staff Letter

Global Id: T0607700303
Action Type: ENFORCEMENT
Date: 04/10/2018
Action: Staff Letter

Global Id: T0607700303
Action Type: ENFORCEMENT
Date: 01/15/2020
Action: Staff Letter

Global Id: T0607700303
Action Type: RESPONSE
Date: 12/15/2008
Action: Other Report / Document

Global Id: T0607700303
Action Type: RESPONSE
Date: 04/30/2008
Action: Soil and Water Investigation Workplan

Global Id: T0607700303
Action Type: RESPONSE
Date: 04/30/2014
Action: Monitoring Report - Quarterly

Map ID
Direction
Distance
Elevation

MAP FINDINGS

Site

Database(s)

EDR ID Number
EPA ID Number

SIEBOLD CONSTRUCTION CO (Continued)

S101302595

Global Id: T0607700303
Action Type: ENFORCEMENT
Date: 02/13/2001
Action: Staff Letter - #1

Global Id: T0607700303
Action Type: ENFORCEMENT
Date: 08/15/2002
Action: Staff Letter - #2

Global Id: T0607700303
Action Type: ENFORCEMENT
Date: 08/09/2011
Action: Staff Letter

Global Id: T0607700303
Action Type: ENFORCEMENT
Date: 04/15/2014
Action: Staff Letter

Global Id: T0607700303
Action Type: ENFORCEMENT
Date: 01/30/2015
Action: Meeting

Global Id: T0607700303
Action Type: ENFORCEMENT
Date: 12/06/2017
Action: Clean Up Fund - Case Closure Review Summary Report (RSR)

LUST:

Global Id: T0607700303
Status: Open - Case Begin Date
Status Date: 05/17/1989

Global Id: T0607700303
Status: Open - Site Assessment
Status Date: 05/24/1989

Global Id: T0607700303
Status: Open - Remediation
Status Date: 10/18/2012

Global Id: T0607700303
Status: Open - Site Assessment
Status Date: 09/29/2017

Global Id: T0607700303
Status: Open - Eligible for Closure
Status Date: 10/23/2018

LUST REG 5:

Name: SIEBOLD CONSTRUCTION CO
Address: 820 AMERICAN ST S
City: STOCKTON

Map ID
Direction
Distance
Elevation

MAP FINDINGS

Site

Database(s)

EDR ID Number
EPA ID Number

SIEBOLD CONSTRUCTION CO (Continued)

S101302595

Region: 5
Status: Pollution Characterization
Case Number: 390394
Case Type: Drinking Water Aquifer affected
Substance: Not reported
Staff Initials: JLB
Lead Agency: Regional
Program: LUST
MTBE Code: 0

CORTESE:

Name: SIEBOLD CONSTRUCTION CO
Address: 820 AMERICAN ST S
City,State,Zip: STOCKTON, CA 95206
Region: CORTESE
Envirostor Id: Not reported
Global ID: T0607700303
Site/Facility Type: LUST CLEANUP SITE
Cleanup Status: OPEN - ELIGIBLE FOR CLOSURE
Status Date: Not reported
Site Code: Not reported
Latitude: Not reported
Longitude: Not reported
Owner: Not reported
Enf Type: Not reported
Swat R: Not reported
Flag: active
Order No: Not reported
Waste Discharge System No: Not reported
Effective Date: Not reported
Region 2: Not reported
WID Id: Not reported
Solid Waste Id No: Not reported
Waste Management Uit Name: Not reported
File Name: Active Open

HIST CORTESE:

edr_fname: SIEBOLD CONSTRUCTION CO
edr_fadd1: 820 AMERICAN
City,State,Zip: STOCKTON, CA 95206
Region: CORTESE
Facility County Code: 39
Reg By: LTNKA
Reg Id: 390394

CERS:

Name: SIEBOLD CONSTRUCTION CO
Address: 820 AMERICAN ST S
City,State,Zip: STOCKTON, CA 95206
Site ID: 234939
CERS ID: T0607700303
CERS Description: Leaking Underground Storage Tank Cleanup Site

Affiliation:

Affiliation Type Desc: Regional Board Caseworker
Entity Name: ALAN M. BUEHLER - CENTRAL VALLEY RWQCB (REGION 5S)

Map ID
Direction
Distance
Elevation

MAP FINDINGS

Site

Database(s)

EDR ID Number
EPA ID Number

SIEBOLD CONSTRUCTION CO (Continued)

S101302595

Entity Title: Not reported
Affiliation Address: 11020 Sun Center Dr
Affiliation City: RANCHO CORDOVA
Affiliation State: CA
Affiliation Country: Not reported
Affiliation Zip: Not reported
Affiliation Phone: 9164644615

S350
WSW
1/8-1/4
0.129 mi.
682 ft.

SEIBOLD CORPORATION
820 S AMERICAN ST
STOCKTON, CA 95209
Site 8 of 10 in cluster S

SWEEPS UST **S101592752**
CA FID UST **N/A**

Relative:
Lower

SWEEPS UST:
Name: SEIBOLD CORPORATION
Address: 820 S AMERICAN ST
City: STOCKTON
Status: Not reported
Comp Number: 1010
Number: Not reported
Board Of Equalization: 44-024488
Referral Date: Not reported
Action Date: Not reported
Created Date: Not reported
Owner Tank Id: Not reported
SWRCB Tank Id: 39-000-001010-000001
Tank Status: Not reported
Capacity: 2000
Active Date: Not reported
Tank Use: M.V. FUEL
STG: PRODUCT
Content: REG UNLEADED
Number Of Tanks: 3

Actual:
17 ft.

Name: SEIBOLD CORPORATION
Address: 820 S AMERICAN ST
City: STOCKTON
Status: Not reported
Comp Number: 1010
Number: Not reported
Board Of Equalization: 44-024488
Referral Date: Not reported
Action Date: Not reported
Created Date: Not reported
Owner Tank Id: Not reported
SWRCB Tank Id: 39-000-001010-000002
Tank Status: Not reported
Capacity: 1000
Active Date: Not reported
Tank Use: M.V. FUEL
STG: PRODUCT
Content: DIESEL
Number Of Tanks: Not reported

Name: SEIBOLD CORPORATION
Address: 820 S AMERICAN ST

Map ID
Direction
Distance
Elevation

MAP FINDINGS

Site

Database(s)

EDR ID Number
EPA ID Number

SEIBOLD CORPORATION (Continued)

S101592752

City: STOCKTON
Status: Not reported
Comp Number: 1010
Number: Not reported
Board Of Equalization: 44-024488
Referral Date: Not reported
Action Date: Not reported
Created Date: Not reported
Owner Tank Id: Not reported
SWRCB Tank Id: 39-000-001010-000003
Tank Status: Not reported
Capacity: 8000
Active Date: Not reported
Tank Use: M.V. FUEL
STG: PRODUCT
Content: LEADED
Number Of Tanks: Not reported

CA FID UST:

Facility ID: 39000299
Regulated By: UTKNI
Regulated ID: Not reported
Cortese Code: Not reported
SIC Code: Not reported
Facility Phone: 2099482152
Mail To: Not reported
Mailing Address: 820 S AMERICAN
Mailing Address 2: Not reported
Mailing City,St,Zip: STOCKTON 95209
Contact: Not reported
Contact Phone: Not reported
DUNS Number: Not reported
NPDES Number: Not reported
EPA ID: Not reported
Comments: Not reported
Status: Inactive

**S351
WSW
1/8-1/4
0.129 mi.
682 ft.**

**SEIBOLD CORPORATION
820 S AMERICAN ST
STOCKTON, CA 95206
Site 9 of 10 in cluster S**

**UST U004024800
N/A**

**Relative:
Lower
Actual:
17 ft.**

UST SAN JOAQUIN:
Name: SEIBOLD CORPORATION
Address: 820 S AMERICAN ST
City,State,Zip: STOCKTON, CA 95206
Region: SJ
Facility Id: FA0005687
Mail Address: PO BOX 728
Mail Address 2: Not reported
Mail Care of: SEIBOLD CORPORATION
Mail City,St,Zip: STOCKTON, CA 95208

Tank Rec ID: Not reported
Tank Number: 1
Tank Status: 02 - Inactive, non-billable

Map ID
Direction
Distance
Elevation

MAP FINDINGS

Site

Database(s)

EDR ID Number
EPA ID Number

SEIBOLD CORPORATION (Continued)

U004024800

Tank Capacity: 2000
Product Type Desc: 1a - REGULAR UNLEADED
Program Element: 2380
Decode for Program Element: 2380 - ADDITIONAL EXISTING UST - obsolete
Chemical Form: (none)
CAS#: Not reported
CERS ID: Not reported
Cross Ref Tank ID: Not reported
LEA ID: 9
Common Name: Not reported
Date Installed: Not reported
Date of Closure: Not reported
Latitude: Not reported
Longitude: Not reported

Tank Rec ID: Not reported
Tank Number: 2
Tank Status: 02 - Inactive, non-billable
Tank Capacity: 500
Product Type Desc: 1a - REGULAR UNLEADED
Program Element: 2380
Decode for Program Element: 2380 - ADDITIONAL EXISTING UST - obsolete
Chemical Form: (none)
CAS#: Not reported
CERS ID: Not reported
Cross Ref Tank ID: Not reported
LEA ID: 9
Common Name: Not reported
Date Installed: Not reported
Date of Closure: Not reported
Latitude: Not reported
Longitude: Not reported

Tank Rec ID: Not reported
Tank Number: 3
Tank Status: 02 - Inactive, non-billable
Tank Capacity: 8000
Product Type Desc: 09 - OTHER PETROLEUM
Program Element: 2380
Decode for Program Element: 2380 - ADDITIONAL EXISTING UST - obsolete
Chemical Form: (none)
CAS#: Not reported
CERS ID: Not reported
Cross Ref Tank ID: Not reported
LEA ID: 9
Common Name: Not reported
Date Installed: Not reported
Date of Closure: Not reported
Latitude: Not reported
Longitude: Not reported

Map ID
Direction
Distance
Elevation

MAP FINDINGS

Site

Database(s)

EDR ID Number
EPA ID Number

S352 **CONSTRUCTION YARD**
WSW **820 S AMERICAN**
1/8-1/4 **STOCKTON, CA 95206**
0.129 mi.
682 ft. **Site 10 of 10 in cluster S**

HIST UST **U001603663**
N/A

Relative:
Lower
Actual:
17 ft.

HIST UST:
Name: CONSTRUCTION YARD
Address: 820 S AMERICAN
City,State,Zip: STOCKTON, CA 95206
File Number: 0002F9B8
URL: <http://geotracker.waterboards.ca.gov/ustpdfs/pdf/0002F9B8.pdf>
Region: STATE
Facility ID: 00000004086
Facility Type: Other
Other Type: CONST. YARD
Contact Name: D. L. SEIBOLD
Telephone: 2099482152
Owner Name: B. K. FRAHM COMPORATION
Owner Address: 3757 PORTAGE N.
Owner City,St,Zip: STOCKTON, CA 95209
Total Tanks: 0003

Tank Num: 001
Container Num: #1
Year Installed: 1968
Tank Capacity: 00002000
Tank Used for: PRODUCT
Type of Fuel: REGULAR
Container Construction Thickness: .35"
Leak Detection: Visual, None

Tank Num: 002
Container Num: #2
Year Installed: 1968
Tank Capacity: 00000500
Tank Used for: PRODUCT
Type of Fuel: UNLEADED
Container Construction Thickness: 3/16"
Leak Detection: Visual, None

Tank Num: 003
Container Num: #3
Year Installed: 1968
Tank Capacity: 00008000
Tank Used for: PRODUCT
Type of Fuel: REGULAR
Container Construction Thickness: 3/8"
Leak Detection: Visual, None

[Click here for Geo Tracker PDF:](#)

Map ID
 Direction
 Distance
 Elevation

MAP FINDINGS

EDR ID Number
 EPA ID Number

Map ID	Direction	Distance	Elevation	Site	Database(s)	EDR ID Number	EPA ID Number
AF353 NNW 1/8-1/4 0.132 mi. 697 ft.				CON J FRANKE ELEC 330 N GRANT ST STOCKTON, CA 95202 Site 1 of 6 in cluster AF	CERS HAZ WASTE HAZNET CERS HWTS	S121768597	N/A
Relative: Higher Actual: 18 ft.	CERS HAZ WASTE: Name: CON J FRANKE WAREHOUSE 1 Address: 330 N GRANT ST City,State,Zip: STOCKTON, CA 95202 Site ID: 369534 CERS ID: 10671805 CERS Description: Hazardous Waste Generator						
	HAZNET: Name: CON J FRANKE ELEC Address: 330 N GRANT ST Address 2: Not reported City,State,Zip: STOCKTON, CA 952020000 Contact: ERIC PARTIDA Telephone: 2099936116 Mailing Name: Not reported Mailing Address: 317 N GRANT ST Year: 2019 Gepaid: CAL000416532 TSD EPA ID: NED981723513 CA Waste Code: 223 - Unspecified oil-containing waste Disposal Method: H040 - Incineration--Thermal Destruction Other Than Use As A Fuel Tons: 0.12500 Year: 2019 Gepaid: CAL000416532 TSD EPA ID: CAD059494310 CA Waste Code: 352 - Other organic solids Disposal Method: H141 - Storage, Bulking, And/Or Transfer Off Site--No Treatment/Reovery (H010-H129) Or (H131-H135) Tons: 0.20000 Year: 2018 Gepaid: CAL000416532 TSD EPA ID: CAD059494310 CA Waste Code: 223 - Unspecified oil-containing waste Disposal Method: H141 - Storage, Bulking, And/Or Transfer Off Site--No Treatment/Reovery (H010-H129) Or (H131-H135) Tons: 0.07500 Year: 2018 Gepaid: CAL000416532 TSD EPA ID: UTD991301748 CA Waste Code: 181 - Other inorganic solid waste Disposal Method: H132 - Landfill Or Surface Impoundment That Will Be Closed As Landfill(To Include On-Site Treatment And/Or Stabilization) Tons: 0.01000 Year: 2018 Gepaid: CAL000416532 TSD EPA ID: CAD059494310 CA Waste Code: 212 - Oxygenated solvents (acetone, butanol, ethyl acetate, etc.)						

Map ID
Direction
Distance
Elevation

MAP FINDINGS

Site

Database(s)

EDR ID Number
EPA ID Number

CON J FRANKE ELEC (Continued)

S121768597

Disposal Method:	H141 - Storage, Bulking, And/Or Transfer Off Site--No Treatment/Reovery (H010-H129) Or (H131-H135)
Tons:	0.15000
Year:	2018
Gepaid:	CAL000416532
TSD EPA ID:	CAD059494310
CA Waste Code:	352 - Other organic solids
Disposal Method:	H141 - Storage, Bulking, And/Or Transfer Off Site--No Treatment/Reovery (H010-H129) Or (H131-H135)
Tons:	0.20000
Year:	2018
Gepaid:	CAL000416532
TSD EPA ID:	ARD069748192
CA Waste Code:	181 - Other inorganic solid waste
Disposal Method:	H141 - Storage, Bulking, And/Or Transfer Off Site--No Treatment/Reovery (H010-H129) Or (H131-H135)
Tons:	0.02500
Year:	2018
Gepaid:	CAL000416532
TSD EPA ID:	NED981723513
CA Waste Code:	212 - Oxygenated solvents (acetone, butanol, ethyl acetate, etc.)
Disposal Method:	H040 - Incineration--Thermal Destruction Other Than Use As A Fuel
Tons:	0.05000
Year:	2017
Gepaid:	CAL000416532
TSD EPA ID:	CAD059494310
CA Waste Code:	352 - Other organic solids
Disposal Method:	H141 - Storage, Bulking, And/Or Transfer Off Site--No Treatment/Reovery (H010-H129) Or (H131-H135)
Tons:	0.2
Year:	2017
Gepaid:	CAL000416532
TSD EPA ID:	CAD059494310
CA Waste Code:	212 - Oxygenated solvents (acetone, butanol, ethyl acetate, etc.)
Disposal Method:	H141 - Storage, Bulking, And/Or Transfer Off Site--No Treatment/Reovery (H010-H129) Or (H131-H135)
Tons:	0.125

[Click this hyperlink](#) while viewing on your computer to access 1 additional CA HAZNET: record(s) in the EDR Site Report.

Additional Info:

Year:	2017
Gen EPA ID:	CAL000416532
Shipment Date:	20171116
Creation Date:	9/28/2018 18:30:17
Receipt Date:	20171207
Manifest ID:	006286260SKS
Trans EPA ID:	TXR000081205
Trans Name:	SAFETY-KLEEN SYSTEMS INC

Map ID
Direction
Distance
Elevation

MAP FINDINGS

Site

Database(s)

EDR ID Number
EPA ID Number

CON J FRANKE ELEC (Continued)

S121768597

Trans 2 EPA ID: MAD039322250
Trans 2 Name: CLEAN HARBORS ENVIRONMENTAL SVC INC
TSDf EPA ID: NED981723513
Trans Name: CLEAN HARBORS ENVIRONMENTAL SERVICES IN
TSDf Alt EPA ID: Not reported
TSDf Alt Name: Not reported
Waste Code Description: 223 - Unspecified oil-containing waste
RCRA Code: D009
Meth Code: H040 - Incineration--Thermal Destruction Other Than Use As A Fuel
Quantity Tons: 0.05
Waste Quantity: 100
Quantity Unit: P
Additional Code 1: D008
Additional Code 2: D007
Additional Code 3: D006
Additional Code 4: D005
Additional Code 5: Not reported

Shipment Date: 20171116
Creation Date: 8/7/2018 18:30:26
Receipt Date: 20171204
Manifest ID: 006286259SKS
Trans EPA ID: TXR000081205
Trans Name: SAFETY-KLEEN SYSTEMS INC
Trans 2 EPA ID: MAD039322250
Trans 2 Name: CLEAN HARBORS ENVIRONMENTAL SVC INC
TSDf EPA ID: CAD059494310
Trans Name: CLEAN HARBORS SAN JOSE
TSDf Alt EPA ID: Not reported
TSDf Alt Name: Not reported
Waste Code Description: 352 - Other organic solids
RCRA Code: D007
Meth Code: H141 - Storage, Bulking, And/Or Transfer Off Site--No Treatment/Reovery (H010-H129) Or (H131-H135)
Quantity Tons: 0.1
Waste Quantity: 200
Quantity Unit: P
Additional Code 1: Not reported
Additional Code 2: Not reported
Additional Code 3: Not reported
Additional Code 4: Not reported
Additional Code 5: Not reported

Shipment Date: 20170714
Creation Date: 10/10/2018 18:30:37
Receipt Date: 20170811
Manifest ID: 006135617SKS
Trans EPA ID: TXR000081205
Trans Name: SAFETY-KLEEN SYSTEMS INC
Trans 2 EPA ID: MAD039322250
Trans 2 Name: CLEAN HARBORS ENVIRONMENTAL SVC INC
TSDf EPA ID: NED981723513
Trans Name: CLEAN HARBORS ENVIRONMENTAL SERVICES IN
TSDf Alt EPA ID: Not reported
TSDf Alt Name: Not reported
Waste Code Description: 212 - Oxygenated solvents (acetone, butanol, ethyl acetate, etc.
RCRA Code: F005

Map ID
Direction
Distance
Elevation

MAP FINDINGS

Site

Database(s)

EDR ID Number
EPA ID Number

CON J FRANKE ELEC (Continued)

S121768597

Meth Code: H040 - Incineration--Thermal Destruction Other Than Use As A Fuel
Quantity Tons: 0.375
Waste Quantity: 750
Quantity Unit: P
Additional Code 1: F003
Additional Code 2: D006
Additional Code 3: D005
Additional Code 4: D001
Additional Code 5: Not reported

Shipment Date: 20170502
Creation Date: 5/21/2018 18:32:48
Receipt Date: 20170515
Manifest ID: 005946909SKS
Trans EPA ID: TXR000081205
Trans Name: SAFETY-KLEEN SYSTEMS INC
Trans 2 EPA ID: MAD039322250
Trans 2 Name: CLEAN HARBORS ENVIRONMENTAL SERVICES INC
TSDf EPA ID: CAD059494310
Trans Name: CLEAN HARBORS SAN JOSE
TSDf Alt EPA ID: Not reported
TSDf Alt Name: Not reported
Waste Code Description: 352 - Other organic solids
RCRA Code: D007
Meth Code: H141 - Storage, Bulking, And/Or Transfer Off Site--No Treatment/Reovery (H010-H129) Or (H131-H135)

Quantity Tons: 0.1
Waste Quantity: 200
Quantity Unit: P
Additional Code 1: Not reported
Additional Code 2: Not reported
Additional Code 3: Not reported
Additional Code 4: Not reported
Additional Code 5: Not reported

Shipment Date: 20170502
Creation Date: 5/21/2018 18:32:48
Receipt Date: 20170515
Manifest ID: 005946909SKS
Trans EPA ID: TXR000081205
Trans Name: SAFETY-KLEEN SYSTEMS INC
Trans 2 EPA ID: MAD039322250
Trans 2 Name: CLEAN HARBORS ENVIRONMENTAL SERVICES INC
TSDf EPA ID: CAD059494310
Trans Name: CLEAN HARBORS SAN JOSE
TSDf Alt EPA ID: Not reported
TSDf Alt Name: Not reported
Waste Code Description: 212 - Oxygenated solvents (acetone, butanol, ethyl acetate, etc.
RCRA Code: D018
Meth Code: H141 - Storage, Bulking, And/Or Transfer Off Site--No Treatment/Reovery (H010-H129) Or (H131-H135)

Quantity Tons: 0.025
Waste Quantity: 50
Quantity Unit: P
Additional Code 1: D008
Additional Code 2: D001
Additional Code 3: Not reported

Map ID
Direction
Distance
Elevation

MAP FINDINGS

Site

Database(s)

EDR ID Number
EPA ID Number

CON J FRANKE ELEC (Continued)

S121768597

Additional Code 4:	Not reported
Additional Code 5:	Not reported
Shipment Date:	20170502
Creation Date:	5/21/2018 18:32:48
Receipt Date:	20170515
Manifest ID:	005946909SKS
Trans EPA ID:	TXR000081205
Trans Name:	SAFETY-KLEEN SYSTEMS INC
Trans 2 EPA ID:	MAD039322250
Trans 2 Name:	CLEAN HARBORS ENVIRONMENTAL SERVICES INC
TSDf EPA ID:	CAD059494310
Trans Name:	CLEAN HARBORS SAN JOSE
TSDf Alt EPA ID:	Not reported
TSDf Alt Name:	Not reported
Waste Code Description:	223 - Unspecified oil-containing waste
RCRA Code:	D009
Meth Code:	H141 - Storage, Bulking, And/Or Transfer Off Site--No Treatment/Reovery (H010-H129) Or (H131-H135)
Quantity Tons:	0.0125
Waste Quantity:	25
Quantity Unit:	P
Additional Code 1:	D008
Additional Code 2:	D007
Additional Code 3:	D006
Additional Code 4:	D005
Additional Code 5:	Not reported
Shipment Date:	20170317
Creation Date:	5/9/2018 18:32:18
Receipt Date:	20170331
Manifest ID:	005947546SKS
Trans EPA ID:	TXR000081205
Trans Name:	SAFETY-KLEEN SYSTEMS INC
Trans 2 EPA ID:	MAD039322250
Trans 2 Name:	CLEAN HARBORS ENVIRONMENTAL SERVICES INC
TSDf EPA ID:	CAD059494310
Trans Name:	CLEAN HARBORS SAN JOSE
TSDf Alt EPA ID:	Not reported
TSDf Alt Name:	Not reported
Waste Code Description:	212 - Oxygenated solvents (acetone, butanol, ethyl acetate, etc.
RCRA Code:	D018
Meth Code:	H141 - Storage, Bulking, And/Or Transfer Off Site--No Treatment/Reovery (H010-H129) Or (H131-H135)
Quantity Tons:	0.1
Waste Quantity:	200
Quantity Unit:	P
Additional Code 1:	D008
Additional Code 2:	D001
Additional Code 3:	Not reported
Additional Code 4:	Not reported
Additional Code 5:	Not reported

CERS:

Name:	CON J FRANKE WAREHOUSE 1
Address:	330 N GRANT ST
City,State,Zip:	STOCKTON, CA 95202

Map ID
Direction
Distance
Elevation

MAP FINDINGS

Site

Database(s)

EDR ID Number
EPA ID Number

CON J FRANKE ELEC (Continued)

S121768597

Site ID: 369534
CERS ID: 10671805
CERS Description: Chemical Storage Facilities

Violations:

Site ID: 369534
Site Name: con j franke warehouse 1
Violation Date: 8/22/2016
Citation: HSC 6.5 25160.2 - California Health and Safety Code, Chapter 6.5, Section(s) 25160.2

Violation Description: Failure of a generator of hazardous waste that meets the conditions to be transported on a consolidated manifest to comply with one or more of the required consolidated manifesting procedures.

Violation Notes: Returned to compliance on 09/09/2016. The consolidated manifest receipts contain incorrect information for the site address and the EPA ID number. They incorrectly list the address as 317 N. Grant St and are using the ID number for that address (CAL000205132). The correct ID number for this site is CAL000416532. All copies of each receipt shall contain all of the following information: - The name, address, identification number, contact person, and telephone number of the generator, and the signature of the generator or the generator's representative; - The date of the shipment; - The manifest number; - The volume or quantity of each waste stream received, its California and RCRA waste codes, the waste stream type listed in subdivision (c), and its proper shipping description, including the hazardous class and United Nations/North America (UN/NA) identification number, if applicable; - The name, address, and identification number of the authorized facility to which the hazardous waste will [Truncated]

Violation Division: San Joaquin County Environmental Health
Violation Program: HW
Violation Source: CERS

Site ID: 369534
Site Name: con j franke warehouse 1
Violation Date: 8/23/2016
Citation: HSC 6.95 25508(a)(1) - California Health and Safety Code, Chapter 6.95, Section(s) 25508(a)(1)

Violation Description: Failure to complete and electronically submit a site map with all required content.

Violation Notes: Returned to compliance on 09/09/2016. The site map was not complete. The site map does not show storm and sewer drains, emergency shut offs and emergency response equipment; a code key or legend has not been included to identify the codes used to denote hazardous materials storage/handling areas; the evacuation assembly area is shown directly adjacent to the hazardous waste storage area and in front of the building's entrance/exit. A site map shall contain a north orientation, loading areas, internal roads, adjacent streets, storm and sewer drains, access and exit points, emergency shutoffs, evacuation staging areas, hazardous material handling and storage areas, and emergency response equipment. Immediately log into the California Environmental Reporting System (CERS) at <http://cers.calepa.ca.gov/>, upload the correct or updated information, and submit to the EHD for approval.

Violation Division: San Joaquin County Environmental Health
Violation Program: HMRRP
Violation Source: CERS

Map ID
Direction
Distance
Elevation

MAP FINDINGS

Site

Database(s)

EDR ID Number
EPA ID Number

CON J FRANKE ELEC (Continued)

S121768597

Site ID: 369534
Site Name: con j franke warehouse 1
Violation Date: 8/22/2016
Citation: HSC 6.5 25160.2 - California Health and Safety Code, Chapter 6.5, Section(s) 25160.2
Violation Description: Failure of a generator of hazardous waste that meets the conditions to be transported on a consolidated manifest to comply with one or more of the required consolidated manifesting procedures.
Violation Notes: Returned to compliance on 09/09/2016. Copies of hazardous waste disposal records for used oil for the past three years were not found on site. A single consolidated manifest was found for used oil dated 7/23/14. Hazardous waste generators shall retain copies of all manifests signed off by the disposal facility and all receipts used in a consolidated manifesting procedure on site for three years and have them readily available for review. Immediately locate a copy of all missing manifests and receipts for the last three years, maintain them on site, and submit copies to the EHD.
Violation Division: San Joaquin County Environmental Health
Violation Program: HW
Violation Source: CERS

Site ID: 369534
Site Name: con j franke warehouse 1
Violation Date: 8/22/2016
Citation: 22 CCR 12 66262.23(a) - California Code of Regulations, Title 22, Chapter 12, Section(s) 66262.23(a)
Violation Description: Failure to properly complete the Uniform Hazardous Waste Manifest.
Violation Notes: Returned to compliance on 09/09/2016. The uniform hazardous waste manifests contain incorrect information for the site address and the EPA ID number. They incorrectly list the address as 317 N. Grant St and are using the ID number for that address (CAL000205132). The correct ID number for this site is CAL000416532. The generator and waste sections of the uniform manifest shall be completed and signed and dated by the generator. The transporter shall also sign and date the manifest. Ensure that all manifests are properly completed for any transport of a hazardous waste for off-site transfer, treatment, storage or disposal.
Violation Division: San Joaquin County Environmental Health
Violation Program: HW
Violation Source: CERS

Site ID: 369534
Site Name: con j franke warehouse 1
Violation Date: 8/23/2016
Citation: HSC 6.95 25508(a)(1) - California Health and Safety Code, Chapter 6.95, Section(s) 25508(a)(1)
Violation Description: Failure to establish and electronically submit an adequate emergency response plan and procedures for a release or threatened release of a hazardous material.
Violation Notes: Returned to compliance on 09/09/2016. The emergency response procedures were lacking or inadequate. The phone number of the Environmental Health Department (the CUPA) has not been completed. A business plan shall include the following emergency response procedures for a release or threatened release of hazardous materials, including, but not limited to, the following: - immediate notification of local emergency personnel and the Environmental Health Department (EHD) - procedures for the mitigation of a release or threatened

Map ID
Direction
Distance
Elevation

MAP FINDINGS

Site

Database(s)

EDR ID Number
EPA ID Number

CON J FRANKE ELEC (Continued)

S121768597

release to minimize any potential harm or damage to persons, property, or the environment - evacuation plans and procedures, including immediate notice, for the site Immediately log into the California Environmental Reporting System (CERS) at <http://cers.calepa.ca.gov/>, upload the correct or updated information, and submit to the EHD for approval.

Violation Division: San Joaquin County Environmental Health
Violation Program: HMRRP
Violation Source: CERS

Site ID: 369534
Site Name: con j franke warehouse 1
Violation Date: 8/22/2016
Citation: 22 CCR 12 66262.34(d) - California Code of Regulations, Title 22, Chapter 12, Section(s) 66262.34(d)

Violation Description: Failure to send hazardous waste offsite for treatment, storage, or disposal within 180 days (or 270 days if waste is transported over 200 miles) for a generator who generates less than 1000 kilogram per month if all of the following conditions are met: (1) The quantity of hazardous waste accumulated onsite never exceeds 6,000 kilograms. (2) The generator complies with the requirements of 40 Code of Federal Regulations section 262.34(d), (e) and (f). (3) The generator does not hold acutely hazardous waste or extremely hazardous waste in an amount greater than one kilogram for more than 90 days.

Violation Notes: Returned to compliance on 03/04/2020. A 55 gallon black steel drum of used oil was observed with an accumulation start date of 10/12/15. Facilities who generate less than 1000 kg of hazardous waste per month and do not exceed 6000 kg of waste stored on site at any time may store waste on site up to 180 days. Immediately contact a licensed hazardous waste hauler to dispose of this waste under manifest and submit a copy of the manifest to the EHD.

Violation Division: San Joaquin County Environmental Health
Violation Program: HW
Violation Source: CERS

Site ID: 369534
Site Name: con j franke warehouse 1
Violation Date: 8/23/2016
Citation: HSC 6.95 25505(a)(4) - California Health and Safety Code, Chapter 6.95, Section(s) 25505(a)(4)

Violation Description: Failure to provide initial and annual training to all employees in safety procedures in the event of a release or threatened release of a hazardous material or failure to document and maintain training records for a minimum of three years.

Violation Notes: Returned to compliance on 09/09/2016. Proof of relevant employee training was not available at the time of inspection. The business plan shall include provisions for ensuring that appropriate personnel receive initial and annual refresher training. This training shall be documented electronically or by hard copy and shall be made available for a minimum of three years. Immediately provide employee training for appropriate personnel and submit a copy of the training records to the EHD.

Violation Division: San Joaquin County Environmental Health
Violation Program: HMRRP
Violation Source: CERS

Site ID: 369534

Map ID
Direction
Distance
Elevation

MAP FINDINGS

Site

Database(s)

EDR ID Number
EPA ID Number

CON J FRANKE ELEC (Continued)

S121768597

Site Name: con j franke warehouse 1
Violation Date: 3/4/2020
Citation: 22 CCR 12 66262.40(a) - California Code of Regulations, Title 22, Chapter 12, Section(s) 66262.40(a)
Violation Description: Failure to keep a copy of each properly signed manifest for at least three years from the date the waste was accepted by the initial transporter. The manifest signed at the time the waste was accepted for transport shall be kept until receiving a signed copy from the designated facility which received the waste.
Violation Notes: Returned to compliance on 03/11/2020. OBSERVATION: Designated facility signed copies of Uniform Hazardous Waste Manifest (UHWM) numbers 005946909 SKS, shipped 5-2-2017; 007159086 SKS, shipped 9-13-19; and 006391415 SKS, shipped 8-30-18 were not found on-site. REGULATION GUIDANCE: A hazardous waste generator shall keep a copy of each manifest signed in accordance with section 66262.23(a) for three years or until the generator receives a signed copy from the designated facility which received the waste. This signed copy shall be retained as a record for at least three years from the date the waste was accepted by the initial transporter. The hazardous waste generator must submit a copy of the manifest to the California Department of Toxic Substances Control (DTSC) within 60 days if the destination facility signed manifest copy is not received from the transporter or designated facility. CORRECTIVE ACTION: Locate a copy of the destination facility signed manifests and send a copy to the San Joaquin County Envir
Violation Division: San Joaquin County Environmental Health
Violation Program: HW
Violation Source: CERS

Site ID: 369534
Site Name: con j franke warehouse 1
Violation Date: 8/22/2016
Citation: 40 CFR 1 262.34(d)(5)(ii) - U.S. Code of Federal Regulations, Title 40, Chapter 1, Section(s) 262.34(d)(5)(ii)
Violation Description: Failure to post the following information next to the telephone: (A) The name and telephone number of the emergency coordinator; (B) Location of fire extinguishers and spill control material, and, if present, fire alarm; and (C) The telephone number of the fire department, unless the facility has a direct alarm.
Violation Notes: Returned to compliance on 09/09/2016. An emergency coordinator and modified contingency plan information is lacking. There must be at least one emergency coordinator on site or on call to coordinate emergency response measures, and the following information must be posted by a phone: the name and phone number of the emergency coordinator; location of fire extinguishers, spill control equipment, and if present, fire alarm; and the phone number of the fire department, unless the facility has a direct alarm. Immediately appoint an emergency coordinator and post the required information by a phone. A form is provided that can be used for this purpose.
Violation Division: San Joaquin County Environmental Health
Violation Program: HW
Violation Source: CERS

Evaluation:
Eval General Type: Compliance Evaluation Inspection
Eval Date: 03-04-2020
Violations Found: Yes

Map ID
Direction
Distance
Elevation

MAP FINDINGS

Site

Database(s)

EDR ID Number
EPA ID Number

CON J FRANKE ELEC (Continued)

S121768597

Eval Type: Routine done by local agency
Eval Notes: Complete and submit a copy of the Return to Compliance Certification form to the EHD with a statement documenting the corrective actions that have been or will be taken for each violation, and any supporting paperwork, by April 4, 2020. Starting September 1, 2018, all in-office CERS help will be provided at EHD hourly rate (\$152). To schedule an appointment, please call (209) 468-3420. Waste streams found: Used oil, waste oil, waste coolant, oil filters, light ballasts, waste gasoline, aerosol cans, lamps, oily solids, waste paint.

Eval Division: San Joaquin County Environmental Health
Eval Program: HW
Eval Source: CERS

Eval General Type: Compliance Evaluation Inspection
Eval Date: 08-23-2016
Violations Found: Yes
Eval Type: Routine done by local agency
Eval Notes: Complete and submit a copy of the Return to Compliance Certification form to the EHD with a statement documenting the corrective actions that have been or will be taken for each violation, and supporting paperwork by September 22, 2016. Please be aware as of January 1, 2013, all businesses were required to submit all hazardous materials information online to the California Environmental Reporting System (CERS) at <http://cers.calepa.ca.gov>. Be sure to include your hazardous material activity in the Businesses Activities section in CERS in addition to any other relevant activities and required fields. For assistance with CERS, contact Lisa Medina at 209-468-3455.

Eval Division: San Joaquin County Environmental Health
Eval Program: HMRRP
Eval Source: CERS

Eval General Type: Compliance Evaluation Inspection
Eval Date: 08-22-2016
Violations Found: Yes
Eval Type: Routine done by local agency
Eval Notes: Complete and submit a copy of the Return to Compliance Certification form to the EHD with a statement documenting the corrective actions that have been or will be taken for each violation, and any supporting paperwork, by September 21, 2016. Please be aware as of January 1, 2013, all businesses are required to submit all hazardous materials information online to the California Environmental Reporting System (CERS) at <http://cers.calepa.ca.gov>. Be sure to include your hazardous waste activity in the Businesses Activities section in CERS in addition to any other relevant activities and required fields. Wastes generated at this facility: Used oil, used antifreeze, parts washer waste, non-recyclable used oil (metal liquid), absorbent & metal grindings (metal solids), used oil filters, universal wastes (aerosols, lamps) Documents reviewed: Consolidated manifests (parts washer waste, used antifreeze, used oil), Bills of lading (used oil filters) Documents provided: [Truncated]

Eval Division: San Joaquin County Environmental Health
Eval Program: HW
Eval Source: CERS

Enforcement Action:
Site ID: 369534
Site Name: con j franke warehouse 1

Map ID
Direction
Distance
Elevation

MAP FINDINGS

Site

Database(s)

EDR ID Number
EPA ID Number

CON J FRANKE ELEC (Continued)

S121768597

Site Address: 330 N GRANT ST
Site City: STOCKTON
Site Zip: 95202
Enf Action Date: 08-22-2016
Enf Action Type: Notice of Violation (Unified Program)
Enf Action Description: Notice of Violation Issued by the Inspector at the Time of Inspection
Enf Action Notes: Not reported
Enf Action Division: San Joaquin County Environmental Health
Enf Action Program: HW
Enf Action Source: CERS

Site ID: 369534
Site Name: con j franke warehouse 1
Site Address: 330 N GRANT ST
Site City: STOCKTON
Site Zip: 95202
Enf Action Date: 08-23-2016
Enf Action Type: Notice of Violation (Unified Program)
Enf Action Description: Notice of Violation Issued by the Inspector at the Time of Inspection
Enf Action Notes: Not reported
Enf Action Division: San Joaquin County Environmental Health
Enf Action Program: HMRRP
Enf Action Source: CERS

Coordinates:
Site ID: 369534
Facility Name: con j franke warehouse 1
Env Int Type Code: HWG
Program ID: 10671805
Coord Name: Not reported
Ref Point Type Desc: Center of a facility or station.
Latitude: 37.957930
Longitude: -121.281260

Affiliation:
Affiliation Type Desc: CUPA District
Entity Name: San Joaquin Cnty Env Health
Entity Title: Not reported
Affiliation Address: 1868 East Hazelton Avenue
Affiliation City: Stockton
Affiliation State: CA
Affiliation Country: Not reported
Affiliation Zip: 95205-6232
Affiliation Phone: (209) 468-3420

Affiliation Type Desc: Document Preparer
Entity Name: Eric Partida
Entity Title: Not reported
Affiliation Address: Not reported
Affiliation City: Not reported
Affiliation State: Not reported
Affiliation Country: Not reported
Affiliation Zip: Not reported
Affiliation Phone: Not reported

Affiliation Type Desc: Facility Mailing Address

Map ID
Direction
Distance
Elevation

MAP FINDINGS

Site

Database(s)

EDR ID Number
EPA ID Number

CON J FRANKE ELEC (Continued)

S121768597

Entity Name: Mailing Address
Entity Title: Not reported
Affiliation Address: 330 N Grant St
Affiliation City: Stockton
Affiliation State: CA
Affiliation Country: Not reported
Affiliation Zip: 95202
Affiliation Phone: Not reported

Affiliation Type Desc: Identification Signer
Entity Name: Eric Partida
Entity Title: Fleet Manager
Affiliation Address: Not reported
Affiliation City: Not reported
Affiliation State: Not reported
Affiliation Country: Not reported
Affiliation Zip: Not reported
Affiliation Phone: Not reported

Affiliation Type Desc: Operator
Entity Name: Con J. Franke Electric, Inc.
Entity Title: Not reported
Affiliation Address: Not reported
Affiliation City: Not reported
Affiliation State: Not reported
Affiliation Country: Not reported
Affiliation Zip: Not reported
Affiliation Phone: (209) 462-0717

Affiliation Type Desc: Property Owner
Entity Name: Larry Wolstrum
Entity Title: Not reported
Affiliation Address: 317 n grant st
Affiliation City: stockton
Affiliation State: CA
Affiliation Country: United States
Affiliation Zip: 95202
Affiliation Phone: (209) 462-0717

Affiliation Type Desc: Environmental Contact
Entity Name: Eric Partida
Entity Title: Not reported
Affiliation Address: 330 N Grant St
Affiliation City: Stockton
Affiliation State: CA
Affiliation Country: Not reported
Affiliation Zip: 95202
Affiliation Phone: Not reported

Affiliation Type Desc: Legal Owner
Entity Name: Barry FRAIN
Entity Title: Not reported
Affiliation Address: 330 N Grant St
Affiliation City: Stockton
Affiliation State: CA
Affiliation Country: United States
Affiliation Zip: 95202

Map ID
Direction
Distance
Elevation

MAP FINDINGS

Site

Database(s)

EDR ID Number
EPA ID Number

CON J FRANKE ELEC (Continued)

S121768597

Affiliation Phone: (209) 462-0717
Affiliation Type Desc: Parent Corporation
Entity Name: CON J FRANKE ELECTRIC INC (317)
Entity Title: Not reported
Affiliation Address: Not reported
Affiliation City: Not reported
Affiliation State: Not reported
Affiliation Country: Not reported
Affiliation Zip: Not reported
Affiliation Phone: Not reported

HWTS:

Name: CON J FRANKE ELEC
Address: 330 N GRANT ST
Address 2: Not reported
City,State,Zip: STOCKTON, CA 95202
EPA ID: CAL000416532
Inactive Date: Not reported
Create Date: 04/21/2016
Last Act Date: 10/05/2018
Mailing Name: Not reported
Mailing Address: 317 N GRANT ST
Mailing Address 2: Not reported
Mailing City,State,Zip: STOCKTON, CA 952020000
Owner Name: CON J FRANKE ELECTRIC INC
Owner Address: 317 N GRANT ST
Owner Address 2: Not reported
Owner City,State,Zip: STOCKTON, CA 952020000
Contact Name: ERIC PARTIDA
Contact Address: 317 N GRANT ST
Contact Address 2: Not reported
City,State,Zip: STOCKTON, CA 95202

NAICS:

EPA ID: CAL000416532
Create Date: 2016-04-21 16:46:04
NAICS Code: 23531
NAICS Description: Electrical Contractors
Issued EPA ID Date: 2016-04-21 16:46:04
Inactive Date: Not reported
Facility Name: CON J FRANKE ELEC
Facility Address: 330 N GRANT ST
Facility Address 2: Not reported
Facility City: STOCKTON
Facility County: 39
Facility State: CA
Facility Zip: 95202

MAP FINDINGS

Map ID
Direction
Distance
Elevation

Site

Database(s)

EDR ID Number
EPA ID Number

AF354
NNW
1/8-1/4
0.132 mi.
697 ft.

CON J FRANKE ELEC
330 N GRANT ST
STOCKTON, CA 95202
Site 2 of 6 in cluster AF

RCRA NonGen / NLR

1024854843
CAL000416532

Relative:
Higher
Actual:
18 ft.

RCRA Listings:
Date Form Received by Agency: 2016-04-21 00:00:00.0
Handler Name: CON J FRANKE ELEC
Handler Address: 330 N GRANT ST
Handler City,State,Zip: STOCKTON, CA 95202
EPA ID: CAL000416532
Contact Name: ERIC PARTIDA
Contact Address: 317 N GRANT ST
Contact City,State,Zip: STOCKTON, CA 95202
Contact Telephone: 209-462-0717
Contact Fax: 000-000-0000
Contact Email: ERIC@CJFRANKE.COM
Contact Title: Not reported
EPA Region: 09
Land Type: Not reported
Federal Waste Generator Description: Not a generator, verified
Non-Notifier: Not reported
Biennial Report Cycle: Not reported
Accessibility: Not reported
Active Site Indicator: Handler Activities
State District Owner: Not reported
State District: Not reported
Mailing Address: 317 N GRANT ST
Mailing City,State,Zip: STOCKTON, CA 95202-0000
Owner Name: CON J FRANKE ELECTRIC INC
Owner Type: Other
Operator Name: ERIC PARTIDA
Operator Type: Other
Short-Term Generator Activity: No
Importer Activity: No
Mixed Waste Generator: No
Transporter Activity: No
Transfer Facility Activity: No
Recycler Activity with Storage: No
Small Quantity On-Site Burner Exemption: No
Smelting Melting and Refining Furnace Exemption: No
Underground Injection Control: No
Off-Site Waste Receipt: No
Universal Waste Indicator: Yes
Universal Waste Destination Facility: Yes
Federal Universal Waste: No
Active Site Fed-Reg Treatment Storage and Disposal Facility: Not reported
Active Site Converter Treatment storage and Disposal Facility: Not reported
Active Site State-Reg Treatment Storage and Disposal Facility: Not reported
Active Site State-Reg Handler: ---
Federal Facility Indicator: Not reported
Hazardous Secondary Material Indicator: N
Sub-Part K Indicator: Not reported
Commercial TSD Indicator: No
Treatment Storage and Disposal Type: Not reported
2018 GPRR Permit Baseline: Not on the Baseline
2018 GPRR Renewals Baseline: Not on the Baseline
Permit Renewals Workload Universe: Not reported

Map ID
 Direction
 Distance
 Elevation

MAP FINDINGS

Site

Database(s)

EDR ID Number
 EPA ID Number

CON J FRANKE ELEC (Continued)

1024854843

Permit Workload Universe:	Not reported
Permit Progress Universe:	Not reported
Post-Closure Workload Universe:	Not reported
Closure Workload Universe:	Not reported
202 GPRA Corrective Action Baseline:	No
Corrective Action Workload Universe:	No
Subject to Corrective Action Universe:	No
Non-TSDFs Where RCRA CA has Been Imposed Universe:	No
TSDFs Potentially Subject to CA Under 3004 (u)/(v) Universe:	No
TSDFs Only Subject to CA under Discretionary Auth Universe:	No
Corrective Action Priority Ranking:	No NCAPS ranking
Environmental Control Indicator:	No
Institutional Control Indicator:	No
Human Exposure Controls Indicator:	N/A
Groundwater Controls Indicator:	N/A
Operating TSDF Universe:	Not reported
Full Enforcement Universe:	Not reported
Significant Non-Complier Universe:	No
Unaddressed Significant Non-Complier Universe:	No
Addressed Significant Non-Complier Universe:	No
Significant Non-Complier With a Compliance Schedule Universe:	No
Financial Assurance Required:	Not reported
Handler Date of Last Change:	2018-09-06 17:07:42.0
Recognized Trader-Importer:	No
Recognized Trader-Exporter:	No
Importer of Spent Lead Acid Batteries:	No
Exporter of Spent Lead Acid Batteries:	No
Recycler Activity Without Storage:	No
Manifest Broker:	No
Sub-Part P Indicator:	No

Handler - Owner Operator:

Owner/Operator Indicator:	Owner
Owner/Operator Name:	CON J FRANKE ELECTRIC INC
Legal Status:	Other
Date Became Current:	Not reported
Date Ended Current:	Not reported
Owner/Operator Address:	317 N GRANT ST
Owner/Operator City,State,Zip:	STOCKTON, CA 95202-0000
Owner/Operator Telephone:	209-462-0717
Owner/Operator Telephone Ext:	Not reported
Owner/Operator Fax:	Not reported
Owner/Operator Email:	Not reported

Owner/Operator Indicator:	Operator
Owner/Operator Name:	ERIC PARTIDA
Legal Status:	Other
Date Became Current:	Not reported
Date Ended Current:	Not reported
Owner/Operator Address:	317 N GRANT ST
Owner/Operator City,State,Zip:	STOCKTON, CA 95202
Owner/Operator Telephone:	209-462-0717
Owner/Operator Telephone Ext:	Not reported
Owner/Operator Fax:	Not reported
Owner/Operator Email:	Not reported

Map ID
Direction
Distance
Elevation

MAP FINDINGS

Site

Database(s)

EDR ID Number
EPA ID Number

CON J FRANKE ELEC (Continued)

1024854843

Historic Generators:

Receive Date: 2016-04-21 00:00:00.0
Handler Name: CON J FRANKE ELEC
Federal Waste Generator Description: Not a generator, verified
State District Owner: Not reported
Large Quantity Handler of Universal Waste: No
Recognized Trader Importer: No
Recognized Trader Exporter: No
Spent Lead Acid Battery Importer: No
Spent Lead Acid Battery Exporter: No
Current Record: Yes
Non Storage Recycler Activity: Not reported
Electronic Manifest Broker: Not reported

List of NAICS Codes and Descriptions:

NAICS Code: 23531
NAICS Description: ELECTRICAL CONTRACTORS

Facility Has Received Notices of Violation:

No Violations Found:

Evaluation Action Summary:

No Evaluations Found:

AB355
North
1/8-1/4
0.132 mi.
697 ft.

JACK FROST ICE SERVICE
425 N UNION ST
STOCKTON, CA 95205
Site 11 of 17 in cluster AB

UST U004024044
N/A

Relative:
Higher
Actual:
19 ft.

UST SAN JOAQUIN:

Name: JACK FROST ICE SERVICE
Address: 425 N UNION ST
City,State,Zip: STOCKTON, CA 95205
Region: SJ
Facility Id: FA0002231
Mail Address: PO BOX 843
Mail Address 2: Not reported
Mail Care of: STEVE WARD
Mail City,St,Zip: MODESTO, CA 95353

Tank Rec ID: Not reported
Tank Number: 1
Tank Status: 02 - Inactive, non-billable
Tank Capacity: 5000
Product Type Desc: 1a - REGULAR UNLEADED
Program Element: 2380
Decode for Program Element: 2380 - ADDITIONAL EXISTING UST - obsolete
Chemical Form: (none)
CAS#: Not reported
CERS ID: Not reported
Cross Ref Tank ID: Not reported
LEA ID: 9
Common Name: Not reported

Map ID
Direction
Distance
Elevation

MAP FINDINGS

Site

Database(s)

EDR ID Number
EPA ID Number

JACK FROST ICE SERVICE (Continued)

U004024044

Date Installed: Not reported
Date of Closure: Not reported
Latitude: Not reported
Longitude: Not reported

Tank Rec ID: Not reported
Tank Number: 2
Tank Status: 02 - Inactive, non-billable
Tank Capacity: 5000
Product Type Desc: 1a - REGULAR UNLEADED
Program Element: 2380
Decode for Program Element: 2380 - ADDITIONAL EXISTING UST - obsolete
Chemical Form: (none)
CAS#: Not reported
CERS ID: Not reported
Cross Ref Tank ID: Not reported
LEA ID: 9
Common Name: Not reported
Date Installed: Not reported
Date of Closure: Not reported
Latitude: Not reported
Longitude: Not reported

Tank Rec ID: Not reported
Tank Number: 3
Tank Status: 02 - Inactive, non-billable
Tank Capacity: 500
Product Type Desc: 1a - REGULAR UNLEADED
Program Element: 2380
Decode for Program Element: 2380 - ADDITIONAL EXISTING UST - obsolete
Chemical Form: (none)
CAS#: Not reported
CERS ID: Not reported
Cross Ref Tank ID: Not reported
LEA ID: 9
Common Name: Not reported
Date Installed: Not reported
Date of Closure: Not reported
Latitude: Not reported
Longitude: Not reported

Tank Rec ID: Not reported
Tank Number: 4
Tank Status: 02 - Inactive, non-billable
Tank Capacity: 50
Product Type Desc: 1a - REGULAR UNLEADED
Program Element: 2380
Decode for Program Element: 2380 - ADDITIONAL EXISTING UST - obsolete
Chemical Form: (none)
CAS#: Not reported
CERS ID: Not reported
Cross Ref Tank ID: Not reported
LEA ID: 9
Common Name: Not reported

Map ID
Direction
Distance
Elevation

MAP FINDINGS

Site

Database(s)

EDR ID Number
EPA ID Number

JACK FROST ICE SERVICE (Continued)

U004024044

Date Installed: Not reported
Date of Closure: Not reported
Latitude: Not reported
Longitude: Not reported

AB356
North
1/8-1/4
0.132 mi.
697 ft.

UNION ICE COMPANY
425 N UNION ST
STOCKTON, CA 95205

SWEEPS UST **S101592772**
CA FID UST **N/A**

Site 12 of 17 in cluster AB

Relative:
Higher

SWEEPS UST:

Actual:
19 ft.

Name: UNION ICE COMPANY
Address: 425 N UNION ST
City: STOCKTON
Status: Not reported
Comp Number: 2414
Number: Not reported
Board Of Equalization: Not reported
Referral Date: Not reported
Action Date: Not reported
Created Date: Not reported
Owner Tank Id: Not reported
SWRCB Tank Id: 39-000-002414-000001
Tank Status: Not reported
Capacity: 5000
Active Date: Not reported
Tank Use: UNKNOWN
STG: PRODUCT
Content: Not reported
Number Of Tanks: 4

Name: UNION ICE COMPANY
Address: 425 N UNION ST
City: STOCKTON
Status: Not reported
Comp Number: 2414
Number: Not reported
Board Of Equalization: Not reported
Referral Date: Not reported
Action Date: Not reported
Created Date: Not reported
Owner Tank Id: Not reported
SWRCB Tank Id: 39-000-002414-000002
Tank Status: Not reported
Capacity: 5000
Active Date: Not reported
Tank Use: UNKNOWN
STG: PRODUCT
Content: Not reported
Number Of Tanks: Not reported

Name: UNION ICE COMPANY
Address: 425 N UNION ST
City: STOCKTON
Status: Not reported
Comp Number: 2414
Number: Not reported

Map ID
Direction
Distance
Elevation

MAP FINDINGS

Site

Database(s)

EDR ID Number
EPA ID Number

UNION ICE COMPANY (Continued)

S101592772

Board Of Equalization: Not reported
Referral Date: Not reported
Action Date: Not reported
Created Date: Not reported
Owner Tank Id: Not reported
SWRCB Tank Id: 39-000-002414-000003
Tank Status: Not reported
Capacity: 500
Active Date: Not reported
Tank Use: OIL
STG: WASTE
Content: WASTE OIL
Number Of Tanks: Not reported

Name: UNION ICE COMPANY
Address: 425 N UNION ST
City: STOCKTON
Status: Not reported
Comp Number: 2414
Number: Not reported
Board Of Equalization: Not reported
Referral Date: Not reported
Action Date: Not reported
Created Date: Not reported
Owner Tank Id: Not reported
SWRCB Tank Id: 39-000-002414-000004
Tank Status: Not reported
Capacity: 500
Active Date: Not reported
Tank Use: OIL
STG: WASTE
Content: WASTE OIL
Number Of Tanks: Not reported

CA FID UST:

Facility ID: 39000335
Regulated By: UTNKI
Regulated ID: Not reported
Cortese Code: Not reported
SIC Code: Not reported
Facility Phone: Not reported
Mail To: Not reported
Mailing Address: 6055 E WASHINGTON BLVD
Mailing Address 2: Not reported
Mailing City,St,Zip: STOCKTON 95205
Contact: Not reported
Contact Phone: Not reported
DUNs Number: Not reported
NPDES Number: Not reported
EPA ID: Not reported
Comments: Not reported
Status: Inactive

Map ID
 Direction
 Distance
 Elevation

MAP FINDINGS

Site

Database(s)

EDR ID Number
 EPA ID Number

AG357
ENE
1/8-1/4
0.133 mi.
701 ft.

PROCESS TECHNICAL
1350 E SCOTT RD STE B
STOCKTON, CA 95205
Site 1 of 6 in cluster AG

RCRA-SQG 1004676194
FINDS CAR000082073
ECHO

Relative:
Higher
Actual:
20 ft.

<p>RCRA Listings:</p> <p>Date Form Received by Agency:</p> <p>Handler Name:</p> <p>Handler Address:</p> <p>Handler City,State,Zip:</p> <p>EPA ID:</p> <p>Contact Name:</p> <p>Contact Address:</p> <p>Contact City,State,Zip:</p> <p>Contact Telephone:</p> <p>Contact Fax:</p> <p>Contact Email:</p> <p>Contact Title:</p> <p>EPA Region:</p> <p>Land Type:</p> <p>Federal Waste Generator Description:</p> <p>Non-Notifier:</p> <p>Biennial Report Cycle:</p> <p>Accessibility:</p> <p>Active Site Indicator:</p> <p>State District Owner:</p> <p>State District:</p> <p>Mailing Address:</p> <p>Mailing City,State,Zip:</p> <p>Owner Name:</p> <p>Owner Type:</p> <p>Operator Name:</p> <p>Operator Type:</p> <p>Short-Term Generator Activity:</p> <p>Importer Activity:</p> <p>Mixed Waste Generator:</p> <p>Transporter Activity:</p> <p>Transfer Facility Activity:</p> <p>Recycler Activity with Storage:</p> <p>Small Quantity On-Site Burner Exemption:</p> <p>Smelting Melting and Refining Furnace Exemption:</p> <p>Underground Injection Control:</p> <p>Off-Site Waste Receipt:</p> <p>Universal Waste Indicator:</p> <p>Universal Waste Destination Facility:</p> <p>Federal Universal Waste:</p> <p>Active Site Fed-Reg Treatment Storage and Disposal Facility:</p> <p>Active Site Converter Treatment storage and Disposal Facility:</p> <p>Active Site State-Reg Treatment Storage and Disposal Facility:</p> <p>Active Site State-Reg Handler:</p> <p>Federal Facility Indicator:</p> <p>Hazardous Secondary Material Indicator:</p> <p>Sub-Part K Indicator:</p> <p>Commercial TSD Indicator:</p> <p>Treatment Storage and Disposal Type:</p> <p>2018 GPRA Permit Baseline:</p> <p>2018 GPRA Renewals Baseline:</p> <p>Permit Renewals Workload Universe:</p>	<p>2000-09-08 00:00:00.0</p> <p>PROCESS TECHNICAL</p> <p>1350 E SCOTT RD STE B</p> <p>STOCKTON, CA 95205</p> <p>CAR000082073</p> <p>KEVIN DORAN</p> <p>1350 E SCOTT RD STE B</p> <p>STOCKTON, CA 95205</p> <p>209-465-6141</p> <p>Not reported</p> <p>Not reported</p> <p>Not reported</p> <p>09</p> <p>Private</p> <p>Small Quantity Generator</p> <p>Not reported</p> <p>Not reported</p> <p>Not reported</p> <p>Handler Activities</p> <p>Not reported</p> <p>Not reported</p> <p>1350 E SCOTT RD STE B</p> <p>STOCKTON, CA 95205</p> <p>KEVIN L DORAN</p> <p>Private</p> <p>Not reported</p> <p>Not reported</p> <p>No</p> <p>No</p> <p>No</p> <p>No</p> <p>No</p> <p>No</p> <p>No</p> <p>No</p> <p>No</p> <p>No</p> <p>No</p> <p>No</p> <p>No</p> <p>No</p> <p>No</p> <p>No</p> <p>No</p> <p>No</p> <p>No</p> <p>No</p> <p>Not reported</p> <p>Not reported</p> <p>Not reported</p> <p>---</p> <p>Not reported</p> <p>NN</p> <p>Not reported</p> <p>No</p> <p>Not reported</p> <p>Not on the Baseline</p> <p>Not on the Baseline</p> <p>Not reported</p>
---	---

Map ID
Direction
Distance
Elevation

MAP FINDINGS

Site

Database(s)

EDR ID Number
EPA ID Number

PROCESS TECHNICAL (Continued)

1004676194

Permit Workload Universe:	Not reported
Permit Progress Universe:	Not reported
Post-Closure Workload Universe:	Not reported
Closure Workload Universe:	Not reported
202 GPRA Corrective Action Baseline:	No
Corrective Action Workload Universe:	No
Subject to Corrective Action Universe:	No
Non-TSDFs Where RCRA CA has Been Imposed Universe:	No
TSDFs Potentially Subject to CA Under 3004 (u)/(v) Universe:	No
TSDFs Only Subject to CA under Discretionary Auth Universe:	No
Corrective Action Priority Ranking:	No NCAPS ranking
Environmental Control Indicator:	No
Institutional Control Indicator:	No
Human Exposure Controls Indicator:	N/A
Groundwater Controls Indicator:	N/A
Operating TSDF Universe:	Not reported
Full Enforcement Universe:	Not reported
Significant Non-Complier Universe:	No
Unaddressed Significant Non-Complier Universe:	No
Addressed Significant Non-Complier Universe:	No
Significant Non-Complier With a Compliance Schedule Universe:	No
Financial Assurance Required:	Not reported
Handler Date of Last Change:	2002-10-07 16:36:39.0
Recognized Trader-Importer:	No
Recognized Trader-Exporter:	No
Importer of Spent Lead Acid Batteries:	No
Exporter of Spent Lead Acid Batteries:	No
Recycler Activity Without Storage:	Not reported
Manifest Broker:	Not reported
Sub-Part P Indicator:	Not reported

Hazardous Waste Summary:

Waste Code:	D000
Waste Description:	Not Defined

Waste Code:	D039
Waste Description:	TETRACHLOROETHYLENE

Handler - Owner Operator:

Owner/Operator Indicator:	Owner
Owner/Operator Name:	KEVIN L DORAN
Legal Status:	Private
Date Became Current:	Not reported
Date Ended Current:	Not reported
Owner/Operator Address:	1350 E SCOTT RD STE B
Owner/Operator City,State,Zip:	STOCKTON, CA 95205
Owner/Operator Telephone:	209-465-6141
Owner/Operator Telephone Ext:	Not reported
Owner/Operator Fax:	Not reported
Owner/Operator Email:	Not reported

Historic Generators:

Receive Date:	2000-09-08 00:00:00.0
Handler Name:	PROCESS TECHNICAL
Federal Waste Generator Description:	Small Quantity Generator

Map ID
 Direction
 Distance
 Elevation

MAP FINDINGS

Site

Database(s)

EDR ID Number
 EPA ID Number

PROCESS TECHNICAL (Continued)

1004676194

State District Owner:	Not reported
Large Quantity Handler of Universal Waste:	No
Recognized Trader Importer:	No
Recognized Trader Exporter:	No
Spent Lead Acid Battery Importer:	No
Spent Lead Acid Battery Exporter:	No
Current Record:	Yes
Non Storage Recycler Activity:	Not reported
Electronic Manifest Broker:	Not reported

List of NAICS Codes and Descriptions:

No NAICS Codes Found:

Facility Has Received Notices of Violation:

No Violations Found:

Evaluation Action Summary:

No Evaluations Found:

FINDS:

Registry ID: 110012184741

[Click Here:](#)

Environmental Interest/Information System:

RCRAInfo is a national information system that supports the Resource Conservation and Recovery Act (RCRA) program through the tracking of events and activities related to facilities that generate, transport, and treat, store, or dispose of hazardous waste. RCRAInfo allows RCRA program staff to track the notification, permit, compliance, and corrective action activities required under RCRA.

[Click this hyperlink](#) while viewing on your computer to access additional FINDS: detail in the EDR Site Report.

ECHO:

Envid:	1004676194
Registry ID:	110012184741
DFR URL:	http://echo.epa.gov/detailed-facility-report?fid=110012184741
Name:	PROCESS TECHNICAL
Address:	1350 E SCOTT RD STE B
City,State,Zip:	STOCKTON, CA 95205

AH358
North
1/8-1/4
0.135 mi.
714 ft.

MULTI AUTO SERVICE & SMOG
109 N AIRPORT WAY
STOCKTON, CA 95205

CERS HAZ WASTE **S121783085**
CERS **N/A**
HWTS

Site 1 of 4 in cluster AH

Relative:
Higher
Actual:
20 ft.

CERS HAZ WASTE:
 Name: MULTI AUTO SERVICE & SMOG
 Address: 109 N AIRPORT WAY
 City,State,Zip: STOCKTON, CA 95205
 Site ID: 428183

Map ID
Direction
Distance
Elevation

MAP FINDINGS

Site

Database(s)

EDR ID Number
EPA ID Number

MULTI AUTO SERVICE & SMOG (Continued)

S121783085

CERS ID: 10748401
CERS Description: Hazardous Waste Generator

CERS:
Name: MULTI AUTO SERVICE & SMOG
Address: 109 N AIRPORT WAY
City,State,Zip: STOCKTON, CA 95205
Site ID: 428183
CERS ID: 10748401
CERS Description: Chemical Storage Facilities

Violations:
Site ID: 428183
Site Name: Multi Auto Service & Smog
Violation Date: 9/21/2017
Citation: HSC 6.95 25508(a)(1) - California Health and Safety Code, Chapter 6.95, Section(s) 25508(a)(1)
Violation Description: Failure to complete and electronically submit a business plan when storing/handling a hazardous material at or above reportable quantities.
Violation Notes: Returned to compliance on 07/24/2019. The facility's business plan was not submitted electronically to the California Environmental Reporting System (CERS). As of January 1, 2013, all businesses were required to submit all business plans electronically. Immediately log into the CERS at <http://cers.calepa.ca.gov/>, enter the correct or updated information, and submit to the EHD for approval.
Violation Division: San Joaquin County Environmental Health
Violation Program: HMRRP
Violation Source: CERS

Site ID: 428183
Site Name: Multi Auto Service & Smog
Violation Date: 9/21/2017
Citation: 19 CCR 6.95 25508(a)(1) - California Code of Regulations, Title 19, Chapter 6.95, Section(s) 25508(a)(1)
Violation Description: Failure to complete and electronically submit the Business Activities Page and/or Business Owner Operator Identification Page.
Violation Notes: Returned to compliance on 07/24/2019. The Business Activities and the Business Owner/Operator Identification forms have not been submitted. This information must be current and submitted as part of the business plan. Immediately log into the California Environmental Reporting System (CERS) at <http://cers.calepa.ca.gov/>, enter the correct or updated information, and submit to the EHD for approval.
Violation Division: San Joaquin County Environmental Health
Violation Program: HMRRP
Violation Source: CERS

Site ID: 428183
Site Name: Multi Auto Service & Smog
Violation Date: 9/21/2017
Citation: HSC 6.95 25507 - California Health and Safety Code, Chapter 6.95, Section(s) 25507
Violation Description: Failure to adequately establish and implement a business plan when storing/handling a hazardous material at or above reportable quantities.
Violation Notes: Returned to compliance on 07/24/2019. A Hazardous Materials Business Plan has not been established or implemented. A Hazardous Materials

Map ID
Direction
Distance
Elevation

MAP FINDINGS

Site

Database(s)

EDR ID Number
EPA ID Number

MULTI AUTO SERVICE & SMOG (Continued)

S121783085

Business Plan shall be established and implemented for emergency response to a release or threatened release of a hazardous material when storing hazardous materials at or above the thresholds quantities of 55 gallons for materials that are liquids, 500 pounds for solids, or 200 cubic feet for compressed gas, at standard temperature and pressure. Immediately log into the California Environmental Reporting System (CERS) at <http://cers.calepa.ca.gov/>, enter the required information, and submit for review by the EHD.

Violation Division: San Joaquin County Environmental Health
Violation Program: HMRRP
Violation Source: CERS

Site ID: 428183
Site Name: Multi Auto Service & Smog
Violation Date: 9/21/2017
Citation: HSC 6.95 25508(a)(1) - California Health and Safety Code, Chapter 6.95, Section(s) 25508(a)(1)

Violation Description: Failure to complete and electronically submit hazardous material inventory information for all reportable hazardous materials on site at or above reportable quantities.

Violation Notes: Returned to compliance on 10/28/2019. Reportable amounts of new antifreeze, used antifreeze and used oil were found on site that have not been reported. Any material that meets or exceeds the reportable quantity shall be reported in the facility's business plan. Immediately log into the California Environmental Reporting System (CERS) at <http://cers.calepa.ca.gov/>, add the materials to the hazardous material inventory, and submit to the EHD for approval.

Violation Division: San Joaquin County Environmental Health
Violation Program: HMRRP
Violation Source: CERS

Site ID: 428183
Site Name: Multi Auto Service & Smog
Violation Date: 9/21/2017
Citation: HSC 6.95 25508.2 - California Health and Safety Code, Chapter 6.95, Section(s) 25508.2

Violation Description: Failure to annually review and electronically certify that the business plan is complete and accurate on or before the annual due date.

Violation Notes: Returned to compliance on 08/29/2019. The business plan information has not been reviewed and resubmitted in the California Environmental Reporting System (CERS) annually. The hazardous materials inventory shall be submitted by January 15 of each calendar year and may be submitted beginning November 1 of the previous year. Immediately log into the CERS at <http://cers.calepa.ca.gov/>, enter the correct or updated information, and submit to the EHD for approval.

Violation Division: San Joaquin County Environmental Health
Violation Program: HMRRP
Violation Source: CERS

Site ID: 428183
Site Name: Multi Auto Service & Smog
Violation Date: 9/21/2017
Citation: HSC 6.95 25508(a)(1) - California Health and Safety Code, Chapter 6.95, Section(s) 25508(a)(1)

Violation Description: Failure to complete and electronically submit a site map with all required content.

Map ID
Direction
Distance
Elevation

MAP FINDINGS

Site

Database(s)

EDR ID Number
EPA ID Number

MULTI AUTO SERVICE & SMOG (Continued)

S121783085

Violation Notes: Returned to compliance on 08/29/2019. A site map was not completed or submitted as part of the business plan. A site map shall contain a north orientation, loading areas, internal roads, adjacent streets, storm and sewer drains, access and exit points, emergency shutoffs, evacuation staging areas, hazardous material handling and storage areas, and emergency response equipment. If a site map element is not applicable for your facility then list it on the map and label as G NA". Immediately log into the California Environmental Reporting System (CERS) at <http://cers.calepa.ca.gov/>, upload the correct or updated information, and submit to the EHD for approval.

Violation Division: San Joaquin County Environmental Health
Violation Program: HMRRP
Violation Source: CERS

Site ID: 428183
Site Name: Multi Auto Service & Smog
Violation Date: 9/21/2017
Citation: HSC 6.95 25508(a)(1) - California Health and Safety Code, Chapter 6.95, Section(s) 25508(a)(1)

Violation Description: Failure to establish and electronically submit an adequate emergency response plan and procedures for a release or threatened release of a hazardous material.

Violation Notes: Returned to compliance on 07/24/2019. The emergency response procedures have not been submitted. A business plan shall include the following emergency response procedures for a release or threatened release of hazardous materials, including, but not limited to, the following: - Immediate notification of local emergency personnel and the Environmental Health Department (EHD) - Procedures for the mitigation of a release or threatened release to minimize any potential harm or damage to persons, property, or the environment - Evacuation plans and procedures, including immediate notice, for the site Immediately log into the California Environmental Reporting System (CERS) at <http://cers.calepa.ca.gov/>, upload the correct or updated information, and submit to the EHD for approval.

Violation Division: San Joaquin County Environmental Health
Violation Program: HMRRP
Violation Source: CERS

Site ID: 428183
Site Name: Multi Auto Service & Smog
Violation Date: 9/21/2017
Citation: HSC 6.95 25505(c) - California Health and Safety Code, Chapter 6.95, Section(s) 25505(c)

Violation Description: Failure to have a business plan readily available to personnel of the business or the unified program facility with responsibilities for emergency response or training.

Violation Notes: Returned to compliance on 10/28/2019. Facility could not provide the Emergency Response Plan and the Chemical inventory upon request. The emergency response plans and procedures, the inventory of information required by this article, and the site map required by this section shall be readily available to personnel of the business or the unified program facility with responsibilities for emergency response or training pursuant to this section. Immediately make arrangements to have the business plan readily available for review.

Violation Division: San Joaquin County Environmental Health
Violation Program: HMRRP
Violation Source: CERS

Map ID
Direction
Distance
Elevation

MAP FINDINGS

Site

Database(s)

EDR ID Number
EPA ID Number

MULTI AUTO SERVICE & SMOG (Continued)

S121783085

Evaluation:

Eval General Type: Compliance Evaluation Inspection
Eval Date: 09-21-2017
Violations Found: Yes
Eval Type: Routine done by local agency
Eval Notes: An inspection checklist was provided to the facility operator on September 21, 2017, the day of inspection. This report completed by the Environmental Health Department replaces the initial checklist. Complete and submit a copy of the Return to Compliance Certification form to the EHD with a statement documenting the corrective actions that have been or will be taken for each violation, and any supporting paperwork, within 30 days of receiving the completed inspection report. Please be aware as of January 1, 2013, all businesses were required to submit all hazardous materials information online to the California Environmental Reporting System (CERS) at <http://cers.calepa.ca.gov>. Be sure to include your hazardous material activity in the Businesses Activities section in CERS in addition to any other relevant activities and required fields. For assistance with CERS, contact Toby Morelli at tmorelli@sjcehd.com or 209-468-3421.
Eval Division: San Joaquin County Environmental Health
Eval Program: HMRRP
Eval Source: CERS

Coordinates:

Site ID: 428183
Facility Name: Multi Auto Service & Smog
Env Int Type Code: HWG
Program ID: 10748401
Coord Name: Not reported
Ref Point Type Desc: Center of a facility or station.
Latitude: 37.956640
Longitude: -121.274720

Affiliation:

Affiliation Type Desc: Document Preparer
Entity Name: Keosopaul Oum
Entity Title: Not reported
Affiliation Address: Not reported
Affiliation City: Not reported
Affiliation State: Not reported
Affiliation Country: Not reported
Affiliation Zip: Not reported
Affiliation Phone: Not reported

Affiliation Type Desc: Facility Mailing Address
Entity Name: Mailing Address
Entity Title: Not reported
Affiliation Address: 109 N Airport Way
Affiliation City: Stockton
Affiliation State: CA
Affiliation Country: Not reported
Affiliation Zip: 95205
Affiliation Phone: Not reported

Affiliation Type Desc: Identification Signer
Entity Name: Keosopaul Oum

Map ID
Direction
Distance
Elevation

MAP FINDINGS

Site

Database(s)

EDR ID Number
EPA ID Number

MULTI AUTO SERVICE & SMOG (Continued)

S121783085

Entity Title:	Owner
Affiliation Address:	Not reported
Affiliation City:	Not reported
Affiliation State:	Not reported
Affiliation Country:	Not reported
Affiliation Zip:	Not reported
Affiliation Phone:	Not reported
Affiliation Type Desc:	Operator
Entity Name:	Keosopaul Oum
Entity Title:	Not reported
Affiliation Address:	Not reported
Affiliation City:	Not reported
Affiliation State:	Not reported
Affiliation Country:	Not reported
Affiliation Zip:	Not reported
Affiliation Phone:	(209) 565-5115
Affiliation Type Desc:	CUPA District
Entity Name:	San Joaquin Cnty Env Health
Entity Title:	Not reported
Affiliation Address:	1868 East Hazelton Avenue
Affiliation City:	Stockton
Affiliation State:	CA
Affiliation Country:	Not reported
Affiliation Zip:	95205-6232
Affiliation Phone:	(209) 468-3420
Affiliation Type Desc:	Environmental Contact
Entity Name:	Keosopaul Oum
Entity Title:	Not reported
Affiliation Address:	109 N Airport Way
Affiliation City:	Stockton
Affiliation State:	CA
Affiliation Country:	Not reported
Affiliation Zip:	95205
Affiliation Phone:	Not reported
Affiliation Type Desc:	Legal Owner
Entity Name:	Keosopaul Oum
Entity Title:	Not reported
Affiliation Address:	109 N Airport Way
Affiliation City:	Stockton
Affiliation State:	CA
Affiliation Country:	United States
Affiliation Zip:	95205
Affiliation Phone:	(209) 565-5115
Affiliation Type Desc:	Parent Corporation
Entity Name:	Multi Auto Service & Smog
Entity Title:	Not reported
Affiliation Address:	Not reported
Affiliation City:	Not reported
Affiliation State:	Not reported
Affiliation Country:	Not reported
Affiliation Zip:	Not reported
Affiliation Phone:	Not reported

Map ID
 Direction
 Distance
 Elevation

MAP FINDINGS

Site

Database(s)

EDR ID Number
 EPA ID Number

MULTI AUTO SERVICE & SMOG (Continued)

S121783085

HWTS:

Name: MULTI AUTO SERVICE & SMOG
 Address: 109 N AIRPORT WAY
 Address 2: Not reported
 City,State,Zip: STOCKTON, CA 95205
 EPA ID: CAL000381043
 Inactive Date: Not reported
 Create Date: 12/17/2012
 Last Act Date: 08/12/2019
 Mailing Name: Not reported
 Mailing Address: 109 N AIRPORT WAY
 Mailing Address 2: Not reported
 Mailing City,State,Zip: STOCKTON, CA 952050000
 Owner Name: KEOSOPAUL OUM
 Owner Address: 109 N AIRPORT WAY
 Owner Address 2: Not reported
 Owner City,State,Zip: STOCKTON, CA 952050000
 Contact Name: KEOSOPAUL OUM
 Contact Address: 109 N. AIRPORT WAY
 Contact Address 2: Not reported
 City,State,Zip: STOCKTON, CA 95207

NAICS:

EPA ID: CAL000381043
 Create Date: 2012-12-17 11:39:41
 NAICS Code: 811111
 NAICS Description: General Automotive Repair
 Issued EPA ID Date: 2012-12-17 11:39:41
 Inactive Date: Not reported
 Facility Name: MULTI AUTO SERVICE & SMOG
 Facility Address: 109 N AIRPORT WAY
 Facility Address 2: Not reported
 Facility City: STOCKTON
 Facility County: 39
 Facility State: CA
 Facility Zip: 95205

AH359
North
1/8-1/4
0.135 mi.
714 ft.

MULTI AUTO SERVICE & SMOG
109 N AIRPORT WAY
STOCKTON, CA 95205

RCRA NonGen / NLR

1024836747
CAL000381043

Site 2 of 4 in cluster AH

Relative:
Higher
Actual:
20 ft.

RCRA Listings:
 Date Form Received by Agency: 2012-12-17 00:00:00.0
 Handler Name: MULTI AUTO SERVICE & SMOG
 Handler Address: 109 N AIRPORT WAY
 Handler City,State,Zip: STOCKTON, CA 95205
 EPA ID: CAL000381043
 Contact Name: KEOSOPAUL OUM
 Contact Address: 109 N. AIRPORT WAY
 Contact City,State,Zip: STOCKTON, CA 95207
 Contact Telephone: 209-565-5115
 Contact Fax: Not reported
 Contact Email: MULTIAUTOSRVC@GMAIL.COM
 Contact Title: Not reported
 EPA Region: 09

Map ID
 Direction
 Distance
 Elevation

MAP FINDINGS

Site

Database(s)

EDR ID Number
 EPA ID Number

MULTI AUTO SERVICE & SMOG (Continued)

1024836747

Land Type:	Not reported
Federal Waste Generator Description:	Not a generator, verified
Non-Notifier:	Not reported
Biennial Report Cycle:	Not reported
Accessibility:	Not reported
Active Site Indicator:	Handler Activities
State District Owner:	Not reported
State District:	Not reported
Mailing Address:	109 N AIRPORT WAY
Mailing City,State,Zip:	STOCKTON, CA 95205-0000
Owner Name:	KEOSOPAUL OUM
Owner Type:	Other
Operator Name:	KEOSOPAUL OUM
Operator Type:	Other
Short-Term Generator Activity:	No
Importer Activity:	No
Mixed Waste Generator:	No
Transporter Activity:	No
Transfer Facility Activity:	No
Recycler Activity with Storage:	No
Small Quantity On-Site Burner Exemption:	No
Smelting Melting and Refining Furnace Exemption:	No
Underground Injection Control:	No
Off-Site Waste Receipt:	No
Universal Waste Indicator:	Yes
Universal Waste Destination Facility:	Yes
Federal Universal Waste:	No
Active Site Fed-Reg Treatment Storage and Disposal Facility:	Not reported
Active Site Converter Treatment storage and Disposal Facility:	Not reported
Active Site State-Reg Treatment Storage and Disposal Facility:	Not reported
Active Site State-Reg Handler:	---
Federal Facility Indicator:	Not reported
Hazardous Secondary Material Indicator:	N
Sub-Part K Indicator:	Not reported
Commercial TSD Indicator:	No
Treatment Storage and Disposal Type:	Not reported
2018 GPRA Permit Baseline:	Not on the Baseline
2018 GPRA Renewals Baseline:	Not on the Baseline
Permit Renewals Workload Universe:	Not reported
Permit Workload Universe:	Not reported
Permit Progress Universe:	Not reported
Post-Closure Workload Universe:	Not reported
Closure Workload Universe:	Not reported
202 GPRA Corrective Action Baseline:	No
Corrective Action Workload Universe:	No
Subject to Corrective Action Universe:	No
Non-TSDs Where RCRA CA has Been Imposed Universe:	No
TSDs Potentially Subject to CA Under 3004 (u)/(v) Universe:	No
TSDs Only Subject to CA under Discretionary Auth Universe:	No
Corrective Action Priority Ranking:	No NCAPS ranking
Environmental Control Indicator:	No
Institutional Control Indicator:	No
Human Exposure Controls Indicator:	N/A
Groundwater Controls Indicator:	N/A
Operating TSD Universe:	Not reported
Full Enforcement Universe:	Not reported
Significant Non-Complier Universe:	No

Map ID
Direction
Distance
Elevation

MAP FINDINGS

Site

Database(s)

EDR ID Number
EPA ID Number

MULTI AUTO SERVICE & SMOG (Continued)

1024836747

Unaddressed Significant Non-Complier Universe: No
Addressed Significant Non-Complier Universe: No
Significant Non-Complier With a Compliance Schedule Universe: No
Financial Assurance Required: Not reported
Handler Date of Last Change: 2018-09-06 17:01:43.0
Recognized Trader-Importer: No
Recognized Trader-Exporter: No
Importer of Spent Lead Acid Batteries: No
Exporter of Spent Lead Acid Batteries: No
Recycler Activity Without Storage: No
Manifest Broker: No
Sub-Part P Indicator: No

Handler - Owner Operator:

Owner/Operator Indicator: Owner
Owner/Operator Name: KEOSOPAUL OUM
Legal Status: Other
Date Became Current: Not reported
Date Ended Current: Not reported
Owner/Operator Address: 2020 SHARKON CT
Owner/Operator City,State,Zip: STOCKTON, CA 95210-0000
Owner/Operator Telephone: 209-981-8033
Owner/Operator Telephone Ext: Not reported
Owner/Operator Fax: Not reported
Owner/Operator Email: Not reported

Owner/Operator Indicator: Operator
Owner/Operator Name: KEOSOPAUL OUM
Legal Status: Other
Date Became Current: Not reported
Date Ended Current: Not reported
Owner/Operator Address: 109 N. AIRPORT WAY
Owner/Operator City,State,Zip: STOCKTON, CA 95207
Owner/Operator Telephone: 209-565-5115
Owner/Operator Telephone Ext: Not reported
Owner/Operator Fax: Not reported
Owner/Operator Email: Not reported

Historic Generators:

Receive Date: 2012-12-17 00:00:00.0
Handler Name: MULTI AUTO SERVICE & SMOG
Federal Waste Generator Description: Not a generator, verified
State District Owner: Not reported
Large Quantity Handler of Universal Waste: No
Recognized Trader Importer: No
Recognized Trader Exporter: No
Spent Lead Acid Battery Importer: No
Spent Lead Acid Battery Exporter: No
Current Record: Yes
Non Storage Recycler Activity: Not reported
Electronic Manifest Broker: Not reported

List of NAICS Codes and Descriptions:

NAICS Code: 811111
NAICS Description: GENERAL AUTOMOTIVE REPAIR

Map ID
Direction
Distance
Elevation

MAP FINDINGS

Site

Database(s)

EDR ID Number
EPA ID Number

MULTI AUTO SERVICE & SMOG (Continued)

1024836747

Facility Has Received Notices of Violation:

No Violations Found:

Evaluation Action Summary:

No Evaluations Found:

AC360
SSW
1/8-1/4
0.136 mi.
719 ft.

KHALDOON & NOURI EXXON GAS & G
701 E CHARTER WAY
STOCKTON, CA 95206

SWEEPS UST
CA FID UST
EMI

S101593448
N/A

Site 10 of 17 in cluster AC

Relative:
Higher

Actual:
18 ft.

SWEEPS UST:

Name: KHALDOON & NOURI EXXON GAS & G
Address: 701 E CHARTER WAY
City: STOCKTON
Status: Active
Comp Number: 1059
Number: 1
Board Of Equalization: 44-024511
Referral Date: 05-17-89
Action Date: 08-30-91
Created Date: 06-29-88
Owner Tank Id: Not reported
SWRCB Tank Id: 39-000-001059-000001
Tank Status: A
Capacity: 12000
Active Date: 05-17-89
Tank Use: M.V. FUEL
STG: P
Content: LEADED
Number Of Tanks: 2

Name: KHALDOON & NOURI EXXON GAS & G
Address: 701 E CHARTER WAY
City: STOCKTON
Status: Active
Comp Number: 1059
Number: 1
Board Of Equalization: 44-024511
Referral Date: 05-17-89
Action Date: 08-30-91
Created Date: 06-29-88
Owner Tank Id: Not reported
SWRCB Tank Id: 39-000-001059-000002
Tank Status: A
Capacity: 12000
Active Date: 05-17-89
Tank Use: M.V. FUEL
STG: P
Content: REG UNLEADED
Number Of Tanks: Not reported

CA FID UST:

Map ID
Direction
Distance
Elevation

MAP FINDINGS

Site

Database(s)

EDR ID Number
EPA ID Number

KHALDOON & NOURI EXXON GAS & G (Continued)

S101593448

Facility ID: 39004113
Regulated By: UTKA
Regulated ID: Not reported
Cortese Code: Not reported
SIC Code: Not reported
Facility Phone: Not reported
Mail To: Not reported
Mailing Address: 701 E CHARTER WAY
Mailing Address 2: Not reported
Mailing City,St,Zip: STOCKTON 95206
Contact: Not reported
Contact Phone: Not reported
DUNS Number: Not reported
NPDES Number: Not reported
EPA ID: Not reported
Comments: Not reported
Status: Active

EMI:

Name: K & S GAS & GROCERY
Address: 701 E CHARTER WAY
City,State,Zip: STOCKTON, CA 95206
Year: 2002
County Code: 39
Air Basin: SJV
Facility ID: 454
Air District Name: SJU
SIC Code: 5541
Air District Name: SAN JOAQUIN VALLEY UNIFIED APCD
Community Health Air Pollution Info System: Not reported
Consolidated Emission Reporting Rule: Not reported
Total Organic Hydrocarbon Gases Tons/Yr: 0
Reactive Organic Gases Tons/Yr: 0
Carbon Monoxide Emissions Tons/Yr: 0
NOX - Oxides of Nitrogen Tons/Yr: 0
SOX - Oxides of Sulphur Tons/Yr: 0
Particulate Matter Tons/Yr: 0
Part. Matter 10 Micrometers and Smlr Tons/Yr:0

Name: K & S GAS & GROCERY
Address: 701 E CHARTER WAY
City,State,Zip: STOCKTON, CA 95206
Year: 2003
County Code: 39
Air Basin: SJV
Facility ID: 454
Air District Name: SJU
SIC Code: 5541
Air District Name: SAN JOAQUIN VALLEY UNIFIED APCD
Community Health Air Pollution Info System: Not reported
Consolidated Emission Reporting Rule: Not reported
Total Organic Hydrocarbon Gases Tons/Yr: 0
Reactive Organic Gases Tons/Yr: 0
Carbon Monoxide Emissions Tons/Yr: 0
NOX - Oxides of Nitrogen Tons/Yr: 0
SOX - Oxides of Sulphur Tons/Yr: 0
Particulate Matter Tons/Yr: 0

Map ID
Direction
Distance
Elevation

MAP FINDINGS

Site

Database(s)

EDR ID Number
EPA ID Number

KHALDOON & NOURI EXXON GAS & G (Continued)

S101593448

Part. Matter 10 Micrometers and Smlr Tons/Yr:0

Name: SUPER CENTER MART CORPORATION
Address: 701 E CHARTER WAY
City,State,Zip: STOCKTON, CA 95206
Year: 2004
County Code: 39
Air Basin: SJV
Facility ID: 454
Air District Name: SJU
SIC Code: 5541
Air District Name: SAN JOAQUIN VALLEY UNIFIED APCD
Community Health Air Pollution Info System: Not reported
Consolidated Emission Reporting Rule: Not reported
Total Organic Hydrocarbon Gases Tons/Yr: 0.230295338
Reactive Organic Gases Tons/Yr: 0.22914891
Carbon Monoxide Emissions Tons/Yr: 0
NOX - Oxides of Nitrogen Tons/Yr: 0
SOX - Oxides of Sulphur Tons/Yr: 0
Particulate Matter Tons/Yr: 0
Part. Matter 10 Micrometers and Smlr Tons/Yr:0

Name: SUPER CENTER MART CORPORATION
Address: 701 E CHARTER WAY
City,State,Zip: STOCKTON, CA 95206
Year: 2005
County Code: 39
Air Basin: SJV
Facility ID: 454
Air District Name: SJU
SIC Code: 5541
Air District Name: SAN JOAQUIN VALLEY UNIFIED APCD
Community Health Air Pollution Info System: Not reported
Consolidated Emission Reporting Rule: Not reported
Total Organic Hydrocarbon Gases Tons/Yr: .2302953376829213677
Reactive Organic Gases Tons/Yr: .22914891
Carbon Monoxide Emissions Tons/Yr: 0
NOX - Oxides of Nitrogen Tons/Yr: 0
SOX - Oxides of Sulphur Tons/Yr: 0
Particulate Matter Tons/Yr: 0
Part. Matter 10 Micrometers and Smlr Tons/Yr:0

Name: SUPER CENTER MART CORPORATION
Address: 701 E CHARTER WAY
City,State,Zip: STOCKTON, CA 95206
Year: 2006
County Code: 39
Air Basin: SJV
Facility ID: 454
Air District Name: SJU
SIC Code: 5541
Air District Name: SAN JOAQUIN VALLEY UNIFIED APCD
Community Health Air Pollution Info System: Not reported
Consolidated Emission Reporting Rule: Not reported
Total Organic Hydrocarbon Gases Tons/Yr: .2302953376829213677
Reactive Organic Gases Tons/Yr: .22914891
Carbon Monoxide Emissions Tons/Yr: 0

Map ID
Direction
Distance
Elevation

MAP FINDINGS

Site

Database(s)

EDR ID Number
EPA ID Number

KHALDOON & NOURI EXXON GAS & G (Continued)

S101593448

NOX - Oxides of Nitrogen Tons/Yr: 0
SOX - Oxides of Sulphur Tons/Yr: 0
Particulate Matter Tons/Yr: 0
Part. Matter 10 Micrometers and Smlr Tons/Yr:0

Name: SUPER CENTER MART CORPORATION
Address: 701 E CHARTER WAY
City,State,Zip: STOCKTON, CA 90255
Year: 2007
County Code: 39
Air Basin: SJV
Facility ID: 454
Air District Name: SJU
SIC Code: 5541
Air District Name: SAN JOAQUIN VALLEY UNIFIED APCD
Community Health Air Pollution Info System: Not reported
Consolidated Emission Reporting Rule: Not reported
Total Organic Hydrocarbon Gases Tons/Yr: .2476918078129217231
Reactive Organic Gases Tons/Yr: .24638167549133293
Carbon Monoxide Emissions Tons/Yr: 0
NOX - Oxides of Nitrogen Tons/Yr: 0
SOX - Oxides of Sulphur Tons/Yr: 0
Particulate Matter Tons/Yr: 0
Part. Matter 10 Micrometers and Smlr Tons/Yr:0

Name: SUPER CENTER MART CORPORATION
Address: 701 E CHARTER WAY
City,State,Zip: STOCKTON, CA 95206
Year: 2008
County Code: 39
Air Basin: SJV
Facility ID: 454
Air District Name: SJU
SIC Code: 5541
Air District Name: SAN JOAQUIN VALLEY UNIFIED APCD
Community Health Air Pollution Info System: Not reported
Consolidated Emission Reporting Rule: Not reported
Total Organic Hydrocarbon Gases Tons/Yr: .2146907281245323537
Reactive Organic Gases Tons/Yr: .213525
Carbon Monoxide Emissions Tons/Yr: 0
NOX - Oxides of Nitrogen Tons/Yr: 0
SOX - Oxides of Sulphur Tons/Yr: 0
Particulate Matter Tons/Yr: 0
Part. Matter 10 Micrometers and Smlr Tons/Yr:0

Name: K & S GAS & GROCERY
Address: 701 E CHARTER WAY
City,State,Zip: STOCKTON, CA 95206
Year: 2009
County Code: 39
Air Basin: SJV
Facility ID: 454
Air District Name: SJU
SIC Code: 5541
Air District Name: SAN JOAQUIN VALLEY UNIFIED APCD
Community Health Air Pollution Info System: Not reported
Consolidated Emission Reporting Rule: Not reported

Map ID
Direction
Distance
Elevation

MAP FINDINGS

Site

Database(s)

EDR ID Number
EPA ID Number

KHALDOON & NOURI EXXON GAS & G (Continued)

S101593448

Total Organic Hydrocarbon Gases Tons/Yr: 0.21469072812453199
Reactive Organic Gases Tons/Yr: 0.21352499999999999
Carbon Monoxide Emissions Tons/Yr: 0
NOX - Oxides of Nitrogen Tons/Yr: 0
SOX - Oxides of Sulphur Tons/Yr: 0
Particulate Matter Tons/Yr: 0
Part. Matter 10 Micrometers and Smlr Tons/Yr:0

Name: K & S GAS & GROCERY
Address: 701 E CHARTER WAY
City,State,Zip: STOCKTON, CA 95206
Year: 2010
County Code: 39
Air Basin: SJV
Facility ID: 454
Air District Name: SJU
SIC Code: 5541
Air District Name: SAN JOAQUIN VALLEY UNIFIED APCD
Community Health Air Pollution Info System: Not reported
Consolidated Emission Reporting Rule: Not reported
Total Organic Hydrocarbon Gases Tons/Yr: 0.21469072812453199
Reactive Organic Gases Tons/Yr: 0.21352499999999999
Carbon Monoxide Emissions Tons/Yr: 0
NOX - Oxides of Nitrogen Tons/Yr: 0
SOX - Oxides of Sulphur Tons/Yr: 0
Particulate Matter Tons/Yr: 0
Part. Matter 10 Micrometers and Smlr Tons/Yr:0

Name: SUPER CENTER MART CORPORATION
Address: 701 E CHARTER WAY
City,State,Zip: STOCKTON, CA 95206
Year: 2011
County Code: 39
Air Basin: SJV
Facility ID: 454
Air District Name: SJU
SIC Code: 5541
Air District Name: SAN JOAQUIN VALLEY UNIFIED APCD
Community Health Air Pollution Info System: Not reported
Consolidated Emission Reporting Rule: Not reported
Total Organic Hydrocarbon Gases Tons/Yr: 0.18024669501
Reactive Organic Gases Tons/Yr: 0.17926799117
Carbon Monoxide Emissions Tons/Yr: 0
NOX - Oxides of Nitrogen Tons/Yr: 0
SOX - Oxides of Sulphur Tons/Yr: 0
Particulate Matter Tons/Yr: 0
Part. Matter 10 Micrometers and Smlr Tons/Yr:0

Name: SUPER CENTER MART CORPORATION
Address: 701 E CHARTER WAY
City,State,Zip: STOCKTON, CA 95206
Year: 2012
County Code: 39
Air Basin: SJV
Facility ID: 454
Air District Name: SJU
SIC Code: 5541

Map ID
Direction
Distance
Elevation

MAP FINDINGS

Site

Database(s)

EDR ID Number
EPA ID Number

KHALDOON & NOURI EXXON GAS & G (Continued)

S101593448

Air District Name: SAN JOAQUIN VALLEY UNIFIED APCD
Community Health Air Pollution Info System: Not reported
Consolidated Emission Reporting Rule: Not reported
Total Organic Hydrocarbon Gases Tons/Yr: 0.18024669501
Reactive Organic Gases Tons/Yr: 0.17926799117
Carbon Monoxide Emissions Tons/Yr: 0
NOX - Oxides of Nitrogen Tons/Yr: 0
SOX - Oxides of Sulphur Tons/Yr: 0
Particulate Matter Tons/Yr: 0
Part. Matter 10 Micrometers and Smlr Tons/Yr:0

Name: ADVANCED GEOENVIRONMENTAL INC
Address: 701 E CHARTER WAY
City,State,Zip: STOCKTON, CA
Year: 2012
County Code: 39
Air Basin: SJV
Facility ID: 7936
Air District Name: SJU
SIC Code: 4959
Air District Name: SAN JOAQUIN VALLEY UNIFIED APCD
Community Health Air Pollution Info System: Not reported
Consolidated Emission Reporting Rule: Not reported
Total Organic Hydrocarbon Gases Tons/Yr: 0.0059162912466
Reactive Organic Gases Tons/Yr: 0.0034486515235
Carbon Monoxide Emissions Tons/Yr: 0.024901799083
NOX - Oxides of Nitrogen Tons/Yr: 0.029644998908
SOX - Oxides of Sulphur Tons/Yr: 0.00084488246888
Particulate Matter Tons/Yr: 0.002253019917
Part. Matter 10 Micrometers and Smlr Tons/Yr:0.002253019917

Name: ADVANCED GEOENVIRONMENTAL INC
Address: 701 E CHARTER WAY
City,State,Zip: STOCKTON, CA
Year: 2013
County Code: 39
Air Basin: SJV
Facility ID: 7936
Air District Name: SJU
SIC Code: 4959
Air District Name: SAN JOAQUIN VALLEY UNIFIED APCD
Community Health Air Pollution Info System: Not reported
Consolidated Emission Reporting Rule: Not reported
Total Organic Hydrocarbon Gases Tons/Yr: 0.055472265023
Reactive Organic Gases Tons/Yr: 0.04794
Carbon Monoxide Emissions Tons/Yr: 0.0175
NOX - Oxides of Nitrogen Tons/Yr: 0.0208
SOX - Oxides of Sulphur Tons/Yr: 0.000592
Particulate Matter Tons/Yr: 0.00158
Part. Matter 10 Micrometers and Smlr Tons/Yr:0.00158

Name: SUPER CENTER MART CORPORATION
Address: 701 E CHARTER WAY
City,State,Zip: STOCKTON, CA 95206
Year: 2013
County Code: 39
Air Basin: SJV

Map ID
Direction
Distance
Elevation

MAP FINDINGS

Site

Database(s)

EDR ID Number
EPA ID Number

KHALDOON & NOURI EXXON GAS & G (Continued)

S101593448

Facility ID: 454
Air District Name: SJU
SIC Code: 5541
Air District Name: SAN JOAQUIN VALLEY UNIFIED APCD
Community Health Air Pollution Info System: Not reported
Consolidated Emission Reporting Rule: Not reported
Total Organic Hydrocarbon Gases Tons/Yr: 0.13198
Reactive Organic Gases Tons/Yr: 0.13198
Carbon Monoxide Emissions Tons/Yr: 0
NOX - Oxides of Nitrogen Tons/Yr: 0
SOX - Oxides of Sulphur Tons/Yr: 0
Particulate Matter Tons/Yr: 0
Part. Matter 10 Micrometers and Smlr Tons/Yr:0

Name: ADVANCED GEOENVIRONMENTAL INC
Address: 701 E CHARTER WAY
City,State,Zip: STOCKTON, CA
Year: 2014
County Code: 39
Air Basin: SJV
Facility ID: 7936
Air District Name: SJU
SIC Code: 4959
Air District Name: SAN JOAQUIN VALLEY APCD
Community Health Air Pollution Info System: Not reported
Consolidated Emission Reporting Rule: Not reported
Total Organic Hydrocarbon Gases Tons/Yr: 0.055492365131
Reactive Organic Gases Tons/Yr: 0.047954855636
Carbon Monoxide Emissions Tons/Yr: 0.017455200076
NOX - Oxides of Nitrogen Tons/Yr: 0.020780000091
SOX - Oxides of Sulphur Tons/Yr: 0.00059223000258
Particulate Matter Tons/Yr: 0.0015792800069
Part. Matter 10 Micrometers and Smlr Tons/Yr:0.0015792800069

Name: SUPER CENTER MART CORPORATION
Address: 701 E CHARTER WAY
City,State,Zip: STOCKTON, CA 95206
Year: 2014
County Code: 39
Air Basin: SJV
Facility ID: 454
Air District Name: SJU
SIC Code: 5541
Air District Name: SAN JOAQUIN VALLEY APCD
Community Health Air Pollution Info System: Not reported
Consolidated Emission Reporting Rule: Not reported
Total Organic Hydrocarbon Gases Tons/Yr: 0.11593718513
Reactive Organic Gases Tons/Yr: 0.11593718513
Carbon Monoxide Emissions Tons/Yr: 0
NOX - Oxides of Nitrogen Tons/Yr: 0
SOX - Oxides of Sulphur Tons/Yr: 0
Particulate Matter Tons/Yr: 0
Part. Matter 10 Micrometers and Smlr Tons/Yr:0

Name: SUPER CENTER MART CORPORATION
Address: 701 E CHARTER WAY
City,State,Zip: STOCKTON, CA 95206

Map ID
Direction
Distance
Elevation

MAP FINDINGS

Site

Database(s)

EDR ID Number
EPA ID Number

KHALDOON & NOURI EXXON GAS & G (Continued)

S101593448

Year: 2015
County Code: 39
Air Basin: SJV
Facility ID: 454
Air District Name: SJU
SIC Code: 5541
Air District Name: SAN JOAQUIN VALLEY APCD
Community Health Air Pollution Info System: Not reported
Consolidated Emission Reporting Rule: Not reported
Total Organic Hydrocarbon Gases Tons/Yr: 0.12356
Reactive Organic Gases Tons/Yr: 0.12356
Carbon Monoxide Emissions Tons/Yr: 0
NOX - Oxides of Nitrogen Tons/Yr: 0
SOX - Oxides of Sulphur Tons/Yr: 0
Particulate Matter Tons/Yr: 0
Part. Matter 10 Micrometers and Smlr Tons/Yr:0

Name: ADVANCED GEOENVIRONMENTAL INC
Address: 701 E CHARTER WAY
City,State,Zip: STOCKTON, CA
Year: 2015
County Code: 39
Air Basin: SJV
Facility ID: 7936
Air District Name: SJU
SIC Code: 4959
Air District Name: SAN JOAQUIN VALLEY APCD
Community Health Air Pollution Info System: Not reported
Consolidated Emission Reporting Rule: Not reported
Total Organic Hydrocarbon Gases Tons/Yr: 0.055472265023
Reactive Organic Gases Tons/Yr: 0.04794
Carbon Monoxide Emissions Tons/Yr: 0.0175
NOX - Oxides of Nitrogen Tons/Yr: 0.0208
SOX - Oxides of Sulphur Tons/Yr: 0.000592
Particulate Matter Tons/Yr: 0.00158
Part. Matter 10 Micrometers and Smlr Tons/Yr:0.00158

Name: ADVANCED GEOENVIRONMENTAL INC
Address: 701 E CHARTER WAY
City,State,Zip: STOCKTON, CA
Year: 2016
County Code: 39
Air Basin: SJV
Facility ID: 7936
Air District Name: SJU
SIC Code: 4959
Air District Name: SAN JOAQUIN VALLEY APCD
Community Health Air Pollution Info System: Not reported
Consolidated Emission Reporting Rule: Not reported
Total Organic Hydrocarbon Gases Tons/Yr: 0
Reactive Organic Gases Tons/Yr: 0
Carbon Monoxide Emissions Tons/Yr: 0
NOX - Oxides of Nitrogen Tons/Yr: 0
SOX - Oxides of Sulphur Tons/Yr: 0
Particulate Matter Tons/Yr: 0
Part. Matter 10 Micrometers and Smlr Tons/Yr:0

Map ID
Direction
Distance
Elevation

MAP FINDINGS

Site

Database(s)

EDR ID Number
EPA ID Number

KHALDOON & NOURI EXXON GAS & G (Continued)

S101593448

Name: GSG GAS AND MART
Address: 701 E CHARTER WAY
City,State,Zip: STOCKTON, CA 95206
Year: 2016
County Code: 39
Air Basin: SJV
Facility ID: 454
Air District Name: SJU
SIC Code: 5541
Air District Name: SAN JOAQUIN VALLEY APCD
Community Health Air Pollution Info System: Not reported
Consolidated Emission Reporting Rule: Not reported
Total Organic Hydrocarbon Gases Tons/Yr: 0.04925
Reactive Organic Gases Tons/Yr: 0.04925
Carbon Monoxide Emissions Tons/Yr: Not reported
NOX - Oxides of Nitrogen Tons/Yr: Not reported
SOX - Oxides of Sulphur Tons/Yr: Not reported
Particulate Matter Tons/Yr: Not reported
Part. Matter 10 Micrometers and Smlr Tons/Yr: Not reported

Name: ADVANCED GEOENVIRONMENTAL INC
Address: 701 E CHARTER WAY
City,State,Zip: STOCKTON, CA
Year: 2017
County Code: 39
Air Basin: SJV
Facility ID: 7936
Air District Name: SJU
SIC Code: 4959
Air District Name: SAN JOAQUIN VALLEY APCD
Community Health Air Pollution Info System: Not reported
Consolidated Emission Reporting Rule: Not reported
Total Organic Hydrocarbon Gases Tons/Yr: 0
Reactive Organic Gases Tons/Yr: 0
Carbon Monoxide Emissions Tons/Yr: 0
NOX - Oxides of Nitrogen Tons/Yr: 0
SOX - Oxides of Sulphur Tons/Yr: 0
Particulate Matter Tons/Yr: 0
Part. Matter 10 Micrometers and Smlr Tons/Yr: 0

Name: ADVANCED GEOENVIRONMENTAL INC
Address: 701 E CHARTER WAY
City,State,Zip: STOCKTON, CA
Year: 2018
County Code: 39
Air Basin: SJV
Facility ID: 7936
Air District Name: SJU
SIC Code: 4959
Air District Name: SAN JOAQUIN VALLEY APCD
Community Health Air Pollution Info System: Not reported
Consolidated Emission Reporting Rule: Not reported
Total Organic Hydrocarbon Gases Tons/Yr: 0
Reactive Organic Gases Tons/Yr: 0
Carbon Monoxide Emissions Tons/Yr: 0
NOX - Oxides of Nitrogen Tons/Yr: 0
SOX - Oxides of Sulphur Tons/Yr: 0

Map ID
Direction
Distance
Elevation

MAP FINDINGS

Site

Database(s)

EDR ID Number
EPA ID Number

KHALDOON & NOURI EXXON GAS & G (Continued)

S101593448

Particulate Matter Tons/Yr: 0
Part. Matter 10 Micrometers and Smllr Tons/Yr:0

AC361
SSW
1/8-1/4
0.136 mi.
719 ft.

HUDSON (68)
701 E CHARTER WAY
STOCKTON, CA 95206

Site 11 of 17 in cluster AC

HIST UST **U001603677**
N/A

Relative:
Higher

HIST UST:

Actual:
18 ft.

Name: HUDSON (68)
Address: 701 E CHARTER WAY
City,State,Zip: STOCKTON, CA 95206
File Number: 0002FD3E
URL: <http://geotracker.waterboards.ca.gov/ustpdfs/pdf/0002FD3E.pdf>
Region: STATE
Facility ID: 00000060135
Facility Type: Gas Station
Other Type: Not reported
Contact Name: Not reported
Telephone: 0000000000
Owner Name: HUDSON OIL CO.
Owner Address: 717 N. HARWOOD ST.
Owner City,St,Zip: DALLAS, TX 75201
Total Tanks: 0002

Tank Num: 001
Container Num: 1
Year Installed: Not reported
Tank Capacity: 00012000
Tank Used for: PRODUCT
Type of Fuel: REGULAR
Container Construction Thickness: 1/4
Leak Detection: Stock Inventor

Tank Num: 002
Container Num: 2
Year Installed: Not reported
Tank Capacity: 00012000
Tank Used for: PRODUCT
Type of Fuel: REGULAR
Container Construction Thickness: 1/4
Leak Detection: Stock Inventor

[Click here for Geo Tracker PDF:](#)

AC362
SSW
1/8-1/4
0.136 mi.
719 ft.

SUPER CENTER MART
701 CHARTER WAY E
STOCKTON, CA 95201

Site 12 of 17 in cluster AC

LUST **S104403589**
Cortese **N/A**
HIST CORTESE
CERS

Relative:
Higher

LUST:

Actual:
18 ft.

Name: SUPER CENTER MART
Address: 701 CHARTER WAY E
City,State,Zip: STOCKTON, CA 95201

Map ID
Direction
Distance
Elevation

MAP FINDINGS

Site

Database(s)

EDR ID Number
EPA ID Number

SUPER CENTER MART (Continued)

S104403589

Lead Agency: CENTRAL VALLEY RWQCB (REGION 5S)
Case Type: LUST Cleanup Site
Geo Track: http://geotracker.waterboards.ca.gov/profile_report.asp?global_id=T0607700802
Global Id: T0607700802
Latitude: 37.940525393
Longitude: -121.2780869
Status: Completed - Case Closed
Status Date: 03/18/2016
Case Worker: VJF
RB Case Number: 390981
Local Agency: Not reported
File Location: Local Agency
Local Case Number: Not reported
Potential Media Affect: Aquifer used for drinking water supply
Potential Contaminants of Concern: Gasoline
Site History: 1972 - Two 12,000 gallon UST reported to have been installed onsite in this year, containing regular and unleaded gasoline. Documentation shows both tanks later contained unleaded gasoline. June 1994 - One 1,000 gallon UST installed onsite, reported to have contained unleaded gasoline.. 6/19/1997 - Soil borings advanced. 2/13/1998 - Three USTs (2 x 12,000 gallon 1 x 1,000 gallon) removed from site. March 1998 - One 20,000-gal UST (compartmentalized 14,000 gallons and 6,000 gallons) installed onsite, used to contain unleaded gasoline (regular and premium). 4/21/1998 - 341 tons impacted soil excavated and disposed. 12/2/1998 - MW-1 and MW-2 installed; 16 monitoring wells, 4 vapor wells and 2 extraction wells installed as of 1/23/2009. 12/01/2008 - Dual phase extraction (DPE) remediation approved, not implemented as of 8/11/2009 01/24/2011 - DPE remediation implemented. 01/29/2014 - DPE remediation system was shut down. Rebound groundwater monitoring to be conducted. 04/14/2015 - Rebound groundwater monitoring results were determined to be favorable for case closure. Groundwater monitoring was directed by EHD to be discontinued. April 2015 - Case determined to be eligible for closure. As of 2015, site is an active fueling facility.

LUST:

Global Id: T0607700802
Contact Type: Regional Board Caseworker
Contact Name: VERA FISCHER
Organization Name: CENTRAL VALLEY RWQCB (REGION 5S)
Address: 11020 SUN CENTER DRIVE #200
City: RANCHO CORDOVA
Email: vera.fischer@waterboards.ca.gov
Phone Number: Not reported

LUST:

Global Id: T0607700802
Action Type: ENFORCEMENT
Date: 06/13/2011
Action: Technical Correspondence / Assistance / Other

Global Id: T0607700802
Action Type: ENFORCEMENT
Date: 07/21/2011
Action: File review

Global Id: T0607700802

Map ID
Direction
Distance
Elevation

MAP FINDINGS

Site

Database(s)

EDR ID Number
EPA ID Number

SUPER CENTER MART (Continued)

S104403589

Action Type: ENFORCEMENT
Date: 07/07/2015
Action: Staff Letter

Global Id: T0607700802
Action Type: ENFORCEMENT
Date: 03/22/2010
Action: Clean Up Fund - Case Closure Review Summary Report (RSR)

Global Id: T0607700802
Action Type: ENFORCEMENT
Date: 01/10/2012
Action: Clean Up Fund - Case Closure Review Summary Report (RSR)

Global Id: T0607700802
Action Type: ENFORCEMENT
Date: 12/29/2014
Action: Clean Up Fund - Case Closure Review Summary Report (RSR)

Global Id: T0607700802
Action Type: RESPONSE
Date: 10/22/2002
Action: Monitoring Report - Quarterly

Global Id: T0607700802
Action Type: RESPONSE
Date: 12/20/2001
Action: Monitoring Report - Quarterly

Global Id: T0607700802
Action Type: RESPONSE
Date: 07/31/2003
Action: Monitoring Report - Quarterly

Global Id: T0607700802
Action Type: RESPONSE
Date: 07/20/2001
Action: Monitoring Report - Quarterly

Global Id: T0607700802
Action Type: RESPONSE
Date: 08/20/2002
Action: Monitoring Report - Quarterly

Global Id: T0607700802
Action Type: RESPONSE
Date: 05/01/2003
Action: Monitoring Report - Quarterly

Global Id: T0607700802
Action Type: ENFORCEMENT
Date: 09/30/1999
Action: Notification - Fee Title Owners Notice - #2

Global Id: T0607700802
Action Type: ENFORCEMENT
Date: 01/25/2006

Map ID
Direction
Distance
Elevation

MAP FINDINGS

Site

Database(s)

EDR ID Number
EPA ID Number

SUPER CENTER MART (Continued)

S104403589

Action: Notice of Responsibility - #3

Global Id: T0607700802
Action Type: ENFORCEMENT
Date: 07/13/2010
Action: File review

Global Id: T0607700802
Action Type: ENFORCEMENT
Date: 09/08/2011
Action: File review

Global Id: T0607700802
Action Type: ENFORCEMENT
Date: 09/25/2015
Action: Staff Letter

Global Id: T0607700802
Action Type: RESPONSE
Date: 05/03/2001
Action: Monitoring Report - Quarterly

Global Id: T0607700802
Action Type: RESPONSE
Date: 12/29/1999
Action: Monitoring Report - Quarterly

Global Id: T0607700802
Action Type: RESPONSE
Date: 01/25/2001
Action: Monitoring Report - Quarterly

Global Id: T0607700802
Action Type: RESPONSE
Date: 08/08/1997
Action: Preliminary Site Assessment Report

Global Id: T0607700802
Action Type: RESPONSE
Date: 10/03/2000
Action: Monitoring Report - Quarterly

Global Id: T0607700802
Action Type: RESPONSE
Date: 09/17/1999
Action: Monitoring Report - Quarterly

Global Id: T0607700802
Action Type: RESPONSE
Date: 01/05/2006
Action: Monitoring Report - Quarterly

Global Id: T0607700802
Action Type: RESPONSE
Date: 09/25/2000
Action: Monitoring Report - Quarterly

Map ID
Direction
Distance
Elevation

MAP FINDINGS

Site

Database(s)

EDR ID Number
EPA ID Number

SUPER CENTER MART (Continued)

S104403589

Global Id:	T0607700802
Action Type:	RESPONSE
Date:	07/18/2005
Action:	Monitoring Report - Quarterly
Global Id:	T0607700802
Action Type:	RESPONSE
Date:	12/10/2002
Action:	Monitoring Report - Quarterly
Global Id:	T0607700802
Action Type:	RESPONSE
Date:	11/05/2005
Action:	Monitoring Report - Quarterly
Global Id:	T0607700802
Action Type:	RESPONSE
Date:	02/16/2005
Action:	Monitoring Report - Quarterly
Global Id:	T0607700802
Action Type:	RESPONSE
Date:	10/29/2003
Action:	Monitoring Report - Quarterly
Global Id:	T0607700802
Action Type:	RESPONSE
Date:	10/06/2000
Action:	Monitoring Report - Quarterly
Global Id:	T0607700802
Action Type:	RESPONSE
Date:	01/09/2004
Action:	Monitoring Report - Quarterly
Global Id:	T0607700802
Action Type:	RESPONSE
Date:	01/12/2004
Action:	Monitoring Report - Quarterly
Global Id:	T0607700802
Action Type:	RESPONSE
Date:	06/29/2002
Action:	Monitoring Report - Quarterly
Global Id:	T0607700802
Action Type:	RESPONSE
Date:	08/15/2005
Action:	Monitoring Report - Quarterly
Global Id:	T0607700802
Action Type:	RESPONSE
Date:	06/19/2001
Action:	Other Report / Document
Global Id:	T0607700802
Action Type:	RESPONSE

Map ID
Direction
Distance
Elevation

MAP FINDINGS

Site

Database(s)

EDR ID Number
EPA ID Number

SUPER CENTER MART (Continued)

S104403589

Date: 10/08/1997
Action: Site Assessment Report

Global Id: T0607700802
Action Type: RESPONSE
Date: 12/31/2015
Action: Well Destruction Report

Global Id: T0607700802
Action Type: RESPONSE
Date: 02/07/2004
Action: Monitoring Report - Quarterly

Global Id: T0607700802
Action Type: RESPONSE
Date: 10/22/2002
Action: Monitoring Report - Quarterly

Global Id: T0607700802
Action Type: RESPONSE
Date: 06/02/1999
Action: Well Installation Report

Global Id: T0607700802
Action Type: RESPONSE
Date: 03/25/2002
Action: Other Report / Document

Global Id: T0607700802
Action Type: ENFORCEMENT
Date: 06/26/2007
Action: Technical Correspondence / Assistance / Other

Global Id: T0607700802
Action Type: ENFORCEMENT
Date: 03/14/2006
Action: Technical Correspondence / Assistance / Other

Global Id: T0607700802
Action Type: ENFORCEMENT
Date: 11/14/2011
Action: File review

Global Id: T0607700802
Action Type: ENFORCEMENT
Date: 12/29/2011
Action: File review

Global Id: T0607700802
Action Type: ENFORCEMENT
Date: 03/18/2016
Action: Closure/No Further Action Letter

Global Id: T0607700802
Action Type: Other
Date: 06/19/1997
Action: Leak Discovery

Map ID
Direction
Distance
Elevation

MAP FINDINGS

Site

Database(s)

EDR ID Number
EPA ID Number

SUPER CENTER MART (Continued)

S104403589

Global Id: T0607700802
Action Type: ENFORCEMENT
Date: 09/22/1997
Action: Notice of Responsibility - #1

Global Id: T0607700802
Action Type: RESPONSE
Date: 08/07/2015
Action: Well Destruction Workplan - Regulator Responded

Global Id: T0607700802
Action Type: ENFORCEMENT
Date: 06/19/2008
Action: Technical Correspondence / Assistance / Other

Global Id: T0607700802
Action Type: ENFORCEMENT
Date: 05/08/2008
Action: Technical Correspondence / Assistance / Other

Global Id: T0607700802
Action Type: ENFORCEMENT
Date: 12/09/2011
Action: File review

Global Id: T0607700802
Action Type: ENFORCEMENT
Date: 07/23/2012
Action: Technical Correspondence / Assistance / Other

Global Id: T0607700802
Action Type: REMEDIATION
Date: 06/20/1997
Action: Not reported

Global Id: T0607700802
Action Type: REMEDIATION
Date: 01/24/2011
Action: Dual Phase Extraction

Global Id: T0607700802
Action Type: REMEDIATION
Date: 11/03/2015
Action: Monitored Natural Attenuation

Global Id: T0607700802
Action Type: ENFORCEMENT
Date: 07/18/2012
Action: File review

Global Id: T0607700802
Action Type: ENFORCEMENT
Date: 01/01/2007
Action: Letter - Notice

Global Id: T0607700802
Action Type: ENFORCEMENT

Map ID
Direction
Distance
Elevation

MAP FINDINGS

Site

Database(s)

EDR ID Number
EPA ID Number

SUPER CENTER MART (Continued)

S104403589

Date: 07/03/2008
Action: Letter - Notice

Global Id: T0607700802
Action Type: ENFORCEMENT
Date: 07/11/2008
Action: Letter - Notice - #123

Global Id: T0607700802
Action Type: ENFORCEMENT
Date: 01/01/2007
Action: Access Agreement

Global Id: T0607700802
Action Type: ENFORCEMENT
Date: 09/18/2008
Action: Letter - Notice

Global Id: T0607700802
Action Type: ENFORCEMENT
Date: 04/22/2014
Action: Clean Up Fund - Case Closure Review Summary Report (RSR)

Global Id: T0607700802
Action Type: ENFORCEMENT
Date: 12/01/2008
Action: Staff Letter

Global Id: T0607700802
Action Type: ENFORCEMENT
Date: 04/01/2013
Action: Technical Correspondence / Assistance / Other

Global Id: T0607700802
Action Type: Other
Date: 06/20/1997
Action: Leak Reported

Global Id: T0607700802
Action Type: ENFORCEMENT
Date: 05/05/2009
Action: File review

Global Id: T0607700802
Action Type: ENFORCEMENT
Date: 07/17/2009
Action: Staff Letter

Global Id: T0607700802
Action Type: ENFORCEMENT
Date: 01/27/2014
Action: Staff Letter

Global Id: T0607700802
Action Type: ENFORCEMENT
Date: 01/22/2014
Action: Technical Correspondence / Assistance / Other

Map ID
Direction
Distance
Elevation

MAP FINDINGS

Site

Database(s)

EDR ID Number
EPA ID Number

SUPER CENTER MART (Continued)

S104403589

Global Id:	T0607700802
Action Type:	ENFORCEMENT
Date:	12/19/2014
Action:	Staff Letter
Global Id:	T0607700802
Action Type:	ENFORCEMENT
Date:	11/09/2009
Action:	File review
Global Id:	T0607700802
Action Type:	ENFORCEMENT
Date:	05/28/2014
Action:	Site Visit / Inspection / Sampling
Global Id:	T0607700802
Action Type:	ENFORCEMENT
Date:	02/12/2015
Action:	Site Visit / Inspection / Sampling
Global Id:	T0607700802
Action Type:	ENFORCEMENT
Date:	11/13/2014
Action:	Technical Correspondence / Assistance / Other
Global Id:	T0607700802
Action Type:	ENFORCEMENT
Date:	04/05/2010
Action:	File review
Global Id:	T0607700802
Action Type:	ENFORCEMENT
Date:	05/01/2014
Action:	Staff Letter
Global Id:	T0607700802
Action Type:	ENFORCEMENT
Date:	07/24/2015
Action:	Email Correspondence
Global Id:	T0607700802
Action Type:	ENFORCEMENT
Date:	04/14/2015
Action:	Staff Letter
Global Id:	T0607700802
Action Type:	ENFORCEMENT
Date:	01/31/2011
Action:	Clean Up Fund - Case Closure Review Summary Report (RSR)
LUST:	
Global Id:	T0607700802
Status:	Open - Assessment & Interim Remedial Action
Status Date:	06/19/1997
Global Id:	T0607700802
Status:	Open - Case Begin Date

Map ID
Direction
Distance
Elevation

MAP FINDINGS

Site

Database(s)

EDR ID Number
EPA ID Number

SUPER CENTER MART (Continued)

S104403589

Status Date: 06/19/1997

Global Id: T0607700802
Status: Open - Site Assessment
Status Date: 06/19/1997

Global Id: T0607700802
Status: Open - Remediation
Status Date: 03/25/2013

Global Id: T0607700802
Status: Open - Eligible for Closure
Status Date: 01/27/2014

Global Id: T0607700802
Status: Open - Verification Monitoring
Status Date: 05/14/2014

Global Id: T0607700802
Status: Open - Remediation
Status Date: 12/18/2014

Global Id: T0607700802
Status: Open - Verification Monitoring
Status Date: 12/18/2014

Global Id: T0607700802
Status: Open - Site Assessment
Status Date: 06/08/2015

Global Id: T0607700802
Status: Open - Verification Monitoring
Status Date: 07/15/2015

Global Id: T0607700802
Status: Open - Remediation
Status Date: 11/03/2015

Global Id: T0607700802
Status: Completed - Case Closed
Status Date: 03/18/2016

LUST REG 5:

Name: SUPER CENTER MART
Address: 701 CHARTER WAY E
City: STOCKTON
Region: 5
Status: Leak being confirmed
Case Number: 390981
Case Type: Drinking Water Aquifer affected
Substance: GASOLINE
Staff Initials: JLB
Lead Agency: Local
Program: LUST
MTBE Code: 5

Map ID
Direction
Distance
Elevation

MAP FINDINGS

Site

Database(s)

EDR ID Number
EPA ID Number

SUPER CENTER MART (Continued)

S104403589

CORTESE:

Name: SUPER CENTER MART
Address: 701 CHARTER WAY E
City,State,Zip: STOCKTON, CA 95201
Region: CORTESE
Envirostor Id: Not reported
Global ID: T0607700802
Site/Facility Type: LUST CLEANUP SITE
Cleanup Status: COMPLETED - CASE CLOSED
Status Date: Not reported
Site Code: Not reported
Latitude: Not reported
Longitude: Not reported
Owner: Not reported
Enf Type: Not reported
Swat R: Not reported
Flag: active
Order No: Not reported
Waste Discharge System No: Not reported
Effective Date: Not reported
Region 2: Not reported
WID Id: Not reported
Solid Waste Id No: Not reported
Waste Management Uit Name: Not reported
File Name: Active Open

HIST CORTESE:

edr_fname: K & S GAS & GROCERY
edr_fadd1: 701 CHARTER
City,State,Zip: STOCKTON, CA 95206
Region: CORTESE
Facility County Code: 39
Reg By: LTNKA
Reg Id: 390981

CERS:

Name: SUPER CENTER MART
Address: 701 CHARTER WAY E
City,State,Zip: STOCKTON, CA 95201
Site ID: 202823
CERS ID: T0607700802
CERS Description: Leaking Underground Storage Tank Cleanup Site

Affiliation:

Affiliation Type Desc: Regional Board Caseworker
Entity Name: VERA FISCHER - CENTRAL VALLEY RWQCB (REGION 5S)
Entity Title: Not reported
Affiliation Address: 11020 SUN CENTER DRIVE #200
Affiliation City: RANCHO CORDOVA
Affiliation State: CA
Affiliation Country: Not reported
Affiliation Zip: Not reported
Affiliation Phone: Not reported

MAP FINDINGS

Map ID
 Direction
 Distance
 Elevation

Site

Database(s)

EDR ID Number
 EPA ID Number

AA363 **ESCALON UNIFIED SCHOOL DI**
South **1711 STANISLAUS**
1/8-1/4 **ESCALON, CA 95320**
0.138 mi.
728 ft. **Site 2 of 2 in cluster AA**

HIST CORTESE **S102429263**
 N/A

Relative: HIST CORTESE:
Lower edr_fname: ESCALON UNIFIED SCHOOL DI
 edr_fadd1: 1711 STANISLAUS
Actual: City,State,Zip: ESCALON, CA 95320
17 ft. Region: CORTESE
 Facility County Code: 39
 Reg By: LTNKA
 Reg Id: 390878

AB364 **AURORA COLLISION CENTER LLC**
NNW **446 N AURORA ST**
1/8-1/4 **STOCKTON, CA 95202**
0.144 mi.
761 ft. **Site 13 of 17 in cluster AB**

UST **U004023316**
 N/A

Relative: UST SAN JOAQUIN:
Higher Name: AURORA COLLISION CENTER LLC
Actual: Address: 446 N AURORA ST
18 ft. City,State,Zip: STOCKTON, CA 95202
 Region: SJ
 Facility Id: FA0009065
 Mail Address: 446 N AURORA ST
 Mail Address 2: Not reported
 Mail Care of: Shaun Arroyo
 Mail City,St,Zip: STOCKTON, CA 95202

Tank Rec ID: Not reported
 Tank Number: 1
 Tank Status: 02 - Inactive, non-billable
 Tank Capacity: 500
 Product Type Desc: 1a - REGULAR UNLEADED
 Program Element: 2380
 Decode for Program Element: 2380 - ADDITIONAL EXISTING UST - obsolete
 Chemical Form: (none)
 CAS#: Not reported
 CERS ID: 10182383
 Cross Ref Tank ID: Not reported
 LEA ID: 9
 Common Name: Not reported
 Date Installed: Not reported
 Date of Closure: Not reported
 Latitude: 37.9592466700
 Longitude: -121.2806408759

Map ID
 Direction
 Distance
 Elevation

MAP FINDINGS

Site

Database(s)

EDR ID Number
 EPA ID Number

AB365
NNW
1/8-1/4
0.144 mi.
761 ft.

AURORA BODY WORKS, INC
446 N AURORA STREET
STOCKTON, CA 95202

Site 14 of 17 in cluster AB

RCRA-SQG
HAZNET
HWTS

1000455758
CAD089881759

Relative:
Higher
Actual:
18 ft.

<p>RCRA Listings:</p> <p>Date Form Received by Agency:</p> <p>Handler Name:</p> <p>Handler Address:</p> <p>Handler City,State,Zip:</p> <p>EPA ID:</p> <p>Contact Name:</p> <p>Contact Address:</p> <p>Contact City,State,Zip:</p> <p>Contact Telephone:</p> <p>Contact Fax:</p> <p>Contact Email:</p> <p>Contact Title:</p> <p>EPA Region:</p> <p>Land Type:</p> <p>Federal Waste Generator Description:</p> <p>Non-Notifier:</p> <p>Biennial Report Cycle:</p> <p>Accessibility:</p> <p>Active Site Indicator:</p> <p>State District Owner:</p> <p>State District:</p> <p>Mailing Address:</p> <p>Mailing City,State,Zip:</p> <p>Owner Name:</p> <p>Owner Type:</p> <p>Operator Name:</p> <p>Operator Type:</p> <p>Short-Term Generator Activity:</p> <p>Importer Activity:</p> <p>Mixed Waste Generator:</p> <p>Transporter Activity:</p> <p>Transfer Facility Activity:</p> <p>Recycler Activity with Storage:</p> <p>Small Quantity On-Site Burner Exemption:</p> <p>Smelting Melting and Refining Furnace Exemption:</p> <p>Underground Injection Control:</p> <p>Off-Site Waste Receipt:</p> <p>Universal Waste Indicator:</p> <p>Universal Waste Destination Facility:</p> <p>Federal Universal Waste:</p> <p>Active Site Fed-Reg Treatment Storage and Disposal Facility:</p> <p>Active Site Converter Treatment storage and Disposal Facility:</p> <p>Active Site State-Reg Treatment Storage and Disposal Facility:</p> <p>Active Site State-Reg Handler:</p> <p>Federal Facility Indicator:</p> <p>Hazardous Secondary Material Indicator:</p> <p>Sub-Part K Indicator:</p> <p>Commercial TSD Indicator:</p> <p>Treatment Storage and Disposal Type:</p> <p>2018 GPRA Permit Baseline:</p> <p>2018 GPRA Renewals Baseline:</p> <p>Permit Renewals Workload Universe:</p>	<p>1986-03-25 00:00:00.0</p> <p>AURORA BODY WORKS, INC</p> <p>446 N AURORA STREET</p> <p>STOCKTON, CA 95202</p> <p>CAD089881759</p> <p>ENVIRONMENTAL MANAGER</p> <p>446 N AURORA STREET</p> <p>STOCKTON, CA 95202</p> <p>209-465-2636</p> <p>Not reported</p> <p>Not reported</p> <p>Not reported</p> <p>09</p> <p>Other</p> <p>Small Quantity Generator</p> <p>Not reported</p> <p>Not reported</p> <p>Not reported</p> <p>Handler Activities</p> <p>CA</p> <p>1</p> <p>446 N AURORA ST</p> <p>STOCKTON, CA 95202</p> <p>DONALD NERI</p> <p>Private</p> <p>NOT REQUIRED</p> <p>Private</p> <p>No</p> <p>No</p> <p>No</p> <p>No</p> <p>No</p> <p>No</p> <p>No</p> <p>No</p> <p>No</p> <p>No</p> <p>No</p> <p>No</p> <p>No</p> <p>No</p> <p>No</p> <p>No</p> <p>No</p> <p>No</p> <p>No</p> <p>No</p> <p>No</p> <p>No</p> <p>Not reported</p> <p>Not reported</p> <p>Not reported</p> <p>---</p> <p>Not reported</p> <p>NN</p> <p>Not reported</p> <p>No</p> <p>Not reported</p> <p>Not on the Baseline</p> <p>Not on the Baseline</p> <p>Not reported</p>
---	--

Map ID
 Direction
 Distance
 Elevation

MAP FINDINGS

Site

Database(s)

EDR ID Number
 EPA ID Number

AURORA BODY WORKS, INC (Continued)

1000455758

Permit Workload Universe:	Not reported
Permit Progress Universe:	Not reported
Post-Closure Workload Universe:	Not reported
Closure Workload Universe:	Not reported
202 GPRA Corrective Action Baseline:	No
Corrective Action Workload Universe:	No
Subject to Corrective Action Universe:	No
Non-TSDFs Where RCRA CA has Been Imposed Universe:	No
TSDFs Potentially Subject to CA Under 3004 (u)/(v) Universe:	No
TSDFs Only Subject to CA under Discretionary Auth Universe:	No
Corrective Action Priority Ranking:	No NCAPS ranking
Environmental Control Indicator:	No
Institutional Control Indicator:	No
Human Exposure Controls Indicator:	N/A
Groundwater Controls Indicator:	N/A
Operating TSDF Universe:	Not reported
Full Enforcement Universe:	Not reported
Significant Non-Complier Universe:	No
Unaddressed Significant Non-Complier Universe:	No
Addressed Significant Non-Complier Universe:	No
Significant Non-Complier With a Compliance Schedule Universe:	No
Financial Assurance Required:	Not reported
Handler Date of Last Change:	2002-06-27 03:21:18.0
Recognized Trader-Importer:	No
Recognized Trader-Exporter:	No
Importer of Spent Lead Acid Batteries:	No
Exporter of Spent Lead Acid Batteries:	No
Recycler Activity Without Storage:	Not reported
Manifest Broker:	Not reported
Sub-Part P Indicator:	Not reported

Handler - Owner Operator:

Owner/Operator Indicator:	Owner
Owner/Operator Name:	DONALD NERI
Legal Status:	Private
Date Became Current:	Not reported
Date Ended Current:	Not reported
Owner/Operator Address:	NOT REQUIRED
Owner/Operator City,State,Zip:	NOT REQUIRED, ME 99999
Owner/Operator Telephone:	415-555-1212
Owner/Operator Telephone Ext:	Not reported
Owner/Operator Fax:	Not reported
Owner/Operator Email:	Not reported

Owner/Operator Indicator:	Operator
Owner/Operator Name:	NOT REQUIRED
Legal Status:	Private
Date Became Current:	Not reported
Date Ended Current:	Not reported
Owner/Operator Address:	NOT REQUIRED
Owner/Operator City,State,Zip:	NOT REQUIRED, ME 99999
Owner/Operator Telephone:	415-555-1212
Owner/Operator Telephone Ext:	Not reported
Owner/Operator Fax:	Not reported
Owner/Operator Email:	Not reported

Map ID
Direction
Distance
Elevation

MAP FINDINGS

Site

Database(s)

EDR ID Number
EPA ID Number

AURORA BODY WORKS, INC (Continued)

1000455758

Historic Generators:

Receive Date: 1986-03-25 00:00:00.0
Handler Name: AURORA BODY WORKS, INC
Federal Waste Generator Description: Small Quantity Generator
State District Owner: CA
Large Quantity Handler of Universal Waste: No
Recognized Trader Importer: No
Recognized Trader Exporter: No
Spent Lead Acid Battery Importer: No
Spent Lead Acid Battery Exporter: No
Current Record: Yes
Non Storage Recycler Activity: Not reported
Electronic Manifest Broker: Not reported

List of NAICS Codes and Descriptions:

NAICS Code: 811121
NAICS Description: AUTOMOTIVE BODY, PAINT, AND INTERIOR REPAIR AND MAINTENANCE

Facility Has Received Notices of Violation:

No Violations Found:

Evaluation Action Summary:

No Evaluations Found:

HAZNET:

Name: AURORA BODY WORKS, INC
Address: 446 N AURORA STREET
Address 2: Not reported
City,State,Zip: STOCKTON, CA 952020000
Contact: DON NERI
Telephone: 2094652636
Mailing Name: Not reported
Mailing Address: 446 N AURORA ST

Year: 2014
Gepaid: CAD089881759
TSD EPA ID: CAD008252405
CA Waste Code: 214 - Unspecified solvent mixture
Disposal Method: H061 - Fuel Blending Prior To Energy Recovery At Another Site
Tons: 0.036

Year: 2012
Gepaid: CAD089881759
TSD EPA ID: CAD008252405
CA Waste Code: 214 - Unspecified solvent mixture
Disposal Method: H061 - Fuel Blending Prior To Energy Recovery At Another Site
Tons: 0.1044

Year: 2009
Gepaid: CAD089881759
TSD EPA ID: CAD008252405
CA Waste Code: 214 - Unspecified solvent mixture
Disposal Method: H061 - Fuel Blending Prior To Energy Recovery At Another Site

Map ID
Direction
Distance
Elevation

MAP FINDINGS

Site

Database(s)

EDR ID Number
EPA ID Number

AURORA BODY WORKS, INC (Continued)

1000455758

Tons:	0.0936
Year:	2008
Gepaid:	CAD089881759
TSD EPA ID:	CAD008252405
CA Waste Code:	214 - Unspecified solvent mixture
Disposal Method:	H061 - Fuel Blending Prior To Energy Recovery At Another Site
Tons:	0.18
Year:	2007
Gepaid:	CAD089881759
TSD EPA ID:	CAD008252405
CA Waste Code:	214 - Unspecified solvent mixture
Disposal Method:	H061 - Fuel Blending Prior To Energy Recovery At Another Site
Tons:	0.2916
Year:	2006
Gepaid:	CAD089881759
TSD EPA ID:	CAD008252405
CA Waste Code:	214 - Unspecified solvent mixture
Disposal Method:	R01 - Recycler
Tons:	0.1044
Year:	2006
Gepaid:	CAD089881759
TSD EPA ID:	CAD008252405
CA Waste Code:	214 - Unspecified solvent mixture
Disposal Method:	H061 - Fuel Blending Prior To Energy Recovery At Another Site
Tons:	0.108
Year:	2005
Gepaid:	CAD089881759
TSD EPA ID:	CAD008252405
CA Waste Code:	214 - Unspecified solvent mixture
Disposal Method:	R01 - Recycler
Tons:	0.162
Year:	2004
Gepaid:	CAD089881759
TSD EPA ID:	CAD008252405
CA Waste Code:	214 - Unspecified solvent mixture
Disposal Method:	R01 - Recycler
Tons:	0.108
Year:	2004
Gepaid:	CAD089881759
TSD EPA ID:	CAD008252405
CA Waste Code:	214 - Unspecified solvent mixture
Disposal Method:	-
Tons:	0.108

[Click this hyperlink](#) while viewing on your computer to access
1 additional CA HAZNET: record(s) in the EDR Site Report.

Additional Info:

Year: 2004

Map ID
Direction
Distance
Elevation

MAP FINDINGS

Site

Database(s)

EDR ID Number
EPA ID Number

AURORA BODY WORKS, INC (Continued)

1000455758

Gen EPA ID: CAD089881759

Shipment Date: 20041216
Creation Date: 2/16/2005 18:32:45
Receipt Date: Not reported
Manifest ID: 23862029
Trans EPA ID: CAD008252405
Trans Name: PACIFIC COAST LACQUER
Trans 2 EPA ID: Not reported
Trans 2 Name: Not reported
TSDf EPA ID: CAD008252405
Trans Name: PACIFIC RESOURCE RECOVERY
TSDf Alt EPA ID: Not reported
TSDf Alt Name: Not reported
Waste Code Description: 214 - Unspecified solvent mixture
RCRA Code: D001
Meth Code: - Not reported
Quantity Tons: 0.108
Waste Quantity: 30
Quantity Unit: G
Additional Code 1: Not reported
Additional Code 2: Not reported
Additional Code 3: Not reported
Additional Code 4: Not reported
Additional Code 5: Not reported

Shipment Date: 20041215
Creation Date: 3/13/2007 18:30:13
Receipt Date: 20041220
Manifest ID: 23862029
Trans EPA ID: CAD008252405
Trans Name: PACIFIC COAST LACQUER
Trans 2 EPA ID: Not reported
Trans 2 Name: Not reported
TSDf EPA ID: CAD008252405
Trans Name: PACIFIC RESOURCE RECOVERY
TSDf Alt EPA ID: CAD008252405
TSDf Alt Name: Not reported
Waste Code Description: 214 - Unspecified solvent mixture
RCRA Code: D001
Meth Code: R01 - Recycler
Quantity Tons: 0.108
Waste Quantity: 30
Quantity Unit: G
Additional Code 1: Not reported
Additional Code 2: Not reported
Additional Code 3: Not reported
Additional Code 4: Not reported
Additional Code 5: Not reported

Additional Info:
Year: 2009
Gen EPA ID: CAD089881759

Shipment Date: 20091110
Creation Date: 5/27/2010 18:31:00
Receipt Date: 20091111

Map ID
Direction
Distance
Elevation

MAP FINDINGS

Site

Database(s)

EDR ID Number
EPA ID Number

AURORA BODY WORKS, INC (Continued)

1000455758

Manifest ID: 005782192JJK
Trans EPA ID: CAR000194837
Trans Name: PACIFIC COAST LACQUER
Trans 2 EPA ID: Not reported
Trans 2 Name: Not reported
TSDf EPA ID: CAD008252405
Trans Name: PACIFIC RESOURCE RECOVERY
TSDf Alt EPA ID: Not reported
TSDf Alt Name: Not reported
Waste Code Description: 214 - Unspecified solvent mixture
RCRA Code: F005
Meth Code: H061 - Fuel Blending Prior To Energy Recovery At Another Site
Quantity Tons: 0.0936
Waste Quantity: 26
Quantity Unit: G
Additional Code 1: F003
Additional Code 2: D001
Additional Code 3: Not reported
Additional Code 4: Not reported
Additional Code 5: Not reported

Additional Info:

Year: 2007
Gen EPA ID: CAD089881759

Shipment Date: 20071213
Creation Date: 5/30/2008 18:30:22
Receipt Date: 20071214
Manifest ID: 003332248JJK
Trans EPA ID: CAD008252405
Trans Name: PACIFIC COAST LACQUER
Trans 2 EPA ID: Not reported
Trans 2 Name: Not reported
TSDf EPA ID: CAD008252405
Trans Name: PACIFIC RESOURCE RECOVERY
TSDf Alt EPA ID: Not reported
TSDf Alt Name: Not reported
Waste Code Description: 214 - Unspecified solvent mixture
RCRA Code: F005
Meth Code: H061 - Fuel Blending Prior To Energy Recovery At Another Site
Quantity Tons: 0.1044
Waste Quantity: 29
Quantity Unit: G
Additional Code 1: F003
Additional Code 2: D001
Additional Code 3: Not reported
Additional Code 4: Not reported
Additional Code 5: Not reported

Shipment Date: 20070712
Creation Date: 2/29/2008 18:30:06
Receipt Date: 20070713
Manifest ID: 001657602JJK
Trans EPA ID: CAD008252405
Trans Name: PACIFIC COAST LACQUER
Trans 2 EPA ID: Not reported
Trans 2 Name: Not reported

Map ID
Direction
Distance
Elevation

MAP FINDINGS

Site

Database(s)

EDR ID Number
EPA ID Number

AURORA BODY WORKS, INC (Continued)

1000455758

TSDF EPA ID: CAD008252405
Trans Name: PACIFIC RESOURCE RECOVERY
TSDF Alt EPA ID: Not reported
TSDF Alt Name: Not reported
Waste Code Description: 214 - Unspecified solvent mixture
RCRA Code: F005
Meth Code: H061 - Fuel Blending Prior To Energy Recovery At Another Site
Quantity Tons: 0.0792
Waste Quantity: 22
Quantity Unit: G
Additional Code 1: F003
Additional Code 2: D001
Additional Code 3: Not reported
Additional Code 4: Not reported
Additional Code 5: Not reported

Shipment Date: 20070320
Creation Date: 12/10/2007 18:30:29
Receipt Date: 20070322
Manifest ID: 001653490JJK
Trans EPA ID: CAD008252405
Trans Name: PACIFIC COAST LACQUER
Trans 2 EPA ID: Not reported
Trans 2 Name: Not reported
TSDF EPA ID: CAD008252405
Trans Name: PACIFIC RESOURCE RECOVERY
TSDF Alt EPA ID: Not reported
TSDF Alt Name: Not reported
Waste Code Description: 214 - Unspecified solvent mixture
RCRA Code: F005
Meth Code: H061 - Fuel Blending Prior To Energy Recovery At Another Site
Quantity Tons: 0.108
Waste Quantity: 30
Quantity Unit: G
Additional Code 1: F003
Additional Code 2: D001
Additional Code 3: Not reported
Additional Code 4: Not reported
Additional Code 5: Not reported

Additional Info:

Year: 2005
Gen EPA ID: CAD089881759

Shipment Date: 20051208
Creation Date: 1/4/2007 18:30:12
Receipt Date: 20051212
Manifest ID: 21417260
Trans EPA ID: CAD008252405
Trans Name: PACIFIC COAST LACQUER
Trans 2 EPA ID: Not reported
Trans 2 Name: Not reported
TSDF EPA ID: CAD008252405
Trans Name: PACIFIC RESOURCE RECOVERY
TSDF Alt EPA ID: CAD008252405
TSDF Alt Name: Not reported
Waste Code Description: 214 - Unspecified solvent mixture

Map ID
Direction
Distance
Elevation

MAP FINDINGS

Site

Database(s)

EDR ID Number
EPA ID Number

AURORA BODY WORKS, INC (Continued)

1000455758

RCRA Code: D001
Meth Code: R01 - Recycler
Quantity Tons: 0.108
Waste Quantity: 30
Quantity Unit: G
Additional Code 1: Not reported
Additional Code 2: Not reported
Additional Code 3: Not reported
Additional Code 4: Not reported
Additional Code 5: Not reported

Shipment Date: 20050330
Creation Date: 7/21/2005 18:31:13
Receipt Date: 20050404
Manifest ID: 24116638
Trans EPA ID: CAD008252405
Trans Name: PACIFIC COAST LACQUER
Trans 2 EPA ID: Not reported
Trans 2 Name: Not reported
TSDf EPA ID: CAD008252405
Trans Name: PACIFIC RESOURCE RECOVERY
TSDf Alt EPA ID: CAD008252405
TSDf Alt Name: Not reported
Waste Code Description: 214 - Unspecified solvent mixture
RCRA Code: D001
Meth Code: R01 - Recycler
Quantity Tons: 0.054
Waste Quantity: 15
Quantity Unit: G
Additional Code 1: Not reported
Additional Code 2: Not reported
Additional Code 3: Not reported
Additional Code 4: Not reported
Additional Code 5: Not reported

Additional Info:
Year: 2006
Gen EPA ID: CAD089881759

Shipment Date: 20061010
Creation Date: 6/29/2007 18:30:27
Receipt Date: 20061013
Manifest ID: 000583252JJK
Trans EPA ID: CAD008252405
Trans Name: PACIFIC COAST LACQUER
Trans 2 EPA ID: Not reported
Trans 2 Name: Not reported
TSDf EPA ID: CAD008252405
Trans Name: PACIFIC RESOURCE RECOVERY
TSDf Alt EPA ID: Not reported
TSDf Alt Name: Not reported
Waste Code Description: 214 - Unspecified solvent mixture
RCRA Code: F005
Meth Code: H061 - Fuel Blending Prior To Energy Recovery At Another Site
Quantity Tons: 0.108
Waste Quantity: 30
Quantity Unit: G

Map ID
Direction
Distance
Elevation

MAP FINDINGS

Site

Database(s)

EDR ID Number
EPA ID Number

AURORA BODY WORKS, INC (Continued)

1000455758

Additional Code 1: F003
Additional Code 2: D001
Additional Code 3: Not reported
Additional Code 4: Not reported
Additional Code 5: Not reported

Shipment Date: 20060504
Creation Date: 12/20/2006 18:30:44
Receipt Date: 20060505
Manifest ID: 25088566
Trans EPA ID: CAD008252405
Trans Name: PACIFIC COAST LACQUER
Trans 2 EPA ID: Not reported
Trans 2 Name: Not reported
TSDf EPA ID: CAD008252405
Trans Name: PACIFIC RESOURCE RECOVERY
TSDf Alt EPA ID: CAD008252405
TSDf Alt Name: Not reported
Waste Code Description: 214 - Unspecified solvent mixture
RCRA Code: D001
Meth Code: R01 - Recycler
Quantity Tons: 0.1044
Waste Quantity: 29
Quantity Unit: G
Additional Code 1: Not reported
Additional Code 2: Not reported
Additional Code 3: Not reported
Additional Code 4: Not reported
Additional Code 5: Not reported

Additional Info:

Year: 2012
Gen EPA ID: CAD089881759

Shipment Date: 20120919
Creation Date: 3/22/2013 22:15:24
Receipt Date: 20120920
Manifest ID: 009830654JJK
Trans EPA ID: CAR000194837
Trans Name: PACIFIC COAST LACQUER
Trans 2 EPA ID: Not reported
Trans 2 Name: Not reported
TSDf EPA ID: CAD008252405
Trans Name: PACIFIC RESOURCE RECOVERY
TSDf Alt EPA ID: Not reported
TSDf Alt Name: Not reported
Waste Code Description: 214 - Unspecified solvent mixture
RCRA Code: F005
Meth Code: H061 - Fuel Blending Prior To Energy Recovery At Another Site
Quantity Tons: 0.1044
Waste Quantity: 29
Quantity Unit: G
Additional Code 1: F003
Additional Code 2: D001
Additional Code 3: Not reported
Additional Code 4: Not reported
Additional Code 5: Not reported

Map ID
Direction
Distance
Elevation

MAP FINDINGS

Site

Database(s)

EDR ID Number
EPA ID Number

AURORA BODY WORKS, INC (Continued)

1000455758

Additional Info:

Year: 2008
Gen EPA ID: CAD089881759

Shipment Date: 20081210
Creation Date: 4/29/2009 18:30:08
Receipt Date: 20081215
Manifest ID: 004994636JJK
Trans EPA ID: CAR000194837
Trans Name: PACIFIC COAST LACQUER
Trans 2 EPA ID: Not reported
Trans 2 Name: Not reported
TSDf EPA ID: CAD008252405
Trans Name: PACIFIC RESOURCE RECOVERY
TSDf Alt EPA ID: Not reported
TSDf Alt Name: Not reported
Waste Code Description: 214 - Unspecified solvent mixture
RCRA Code: F005
Meth Code: H061 - Fuel Blending Prior To Energy Recovery At Another Site
Quantity Tons: 0.108
Waste Quantity: 30
Quantity Unit: G
Additional Code 1: F003
Additional Code 2: D001
Additional Code 3: Not reported
Additional Code 4: Not reported
Additional Code 5: Not reported

Shipment Date: 20080429
Creation Date: 9/12/2008 18:30:16
Receipt Date: 20080501
Manifest ID: 004041374JJK
Trans EPA ID: CAD008252405
Trans Name: PACIFIC COAST LACQUER
Trans 2 EPA ID: Not reported
Trans 2 Name: Not reported
TSDf EPA ID: CAD008252405
Trans Name: PACIFIC RESOURCE RECOVERY
TSDf Alt EPA ID: Not reported
TSDf Alt Name: Not reported
Waste Code Description: 214 - Unspecified solvent mixture
RCRA Code: F005
Meth Code: H061 - Fuel Blending Prior To Energy Recovery At Another Site
Quantity Tons: 0.072
Waste Quantity: 20
Quantity Unit: G
Additional Code 1: F003
Additional Code 2: D001
Additional Code 3: Not reported
Additional Code 4: Not reported
Additional Code 5: Not reported

Additional Info:

Year: 1994
Gen EPA ID: CAD089881759

Map ID
Direction
Distance
Elevation

MAP FINDINGS

Site

Database(s)

EDR ID Number
EPA ID Number

AURORA BODY WORKS, INC (Continued)

1000455758

Shipment Date: 19940412
Creation Date: 3/25/1996 0:00:00
Receipt Date: 19940413
Manifest ID: 92881061
Trans EPA ID: CAD982417255
Trans Name: Not reported
Trans 2 EPA ID: Not reported
Trans 2 Name: Not reported
TSDf EPA ID: CAD083166728
Trans Name: Not reported
TSDf Alt EPA ID: CAD083166728
TSDf Alt Name: Not reported
Waste Code Description: 223 - Unspecified oil-containing waste
RCRA Code: Not reported
Meth Code: R01 - Recycler
Quantity Tons: 0.05
Waste Quantity: 12
Quantity Unit: G
Additional Code 1: Not reported
Additional Code 2: Not reported
Additional Code 3: Not reported
Additional Code 4: Not reported
Additional Code 5: Not reported

Additional Info:

Year: 2014
Gen EPA ID: CAD089881759

Shipment Date: 20140612
Creation Date: 4/16/2015 22:14:42
Receipt Date: 20140613
Manifest ID: 013240985JJK
Trans EPA ID: CAD008252405
Trans Name: PACIFIC RESOURCE RECOVERY SERVICES
Trans 2 EPA ID: Not reported
Trans 2 Name: Not reported
TSDf EPA ID: CAD008252405
Trans Name: PACIFIC RESOURCE RECOVERY SERVICES
TSDf Alt EPA ID: Not reported
TSDf Alt Name: Not reported
Waste Code Description: 214 - Unspecified solvent mixture
RCRA Code: F005
Meth Code: H061 - Fuel Blending Prior To Energy Recovery At Another Site
Quantity Tons: 0.036
Waste Quantity: 10
Quantity Unit: G
Additional Code 1: F003
Additional Code 2: D001
Additional Code 3: Not reported
Additional Code 4: Not reported
Additional Code 5: Not reported

HWTS:

Name: AURORA BODY WORKS, INC
Address: 446 N AURORA STREET
Address 2: Not reported

Map ID
Direction
Distance
Elevation

MAP FINDINGS

Site

Database(s)

EDR ID Number
EPA ID Number

AURORA BODY WORKS, INC (Continued)

1000455758

City,State,Zip: STOCKTON, CA 952020000
EPA ID: CAD089881759
Inactive Date: 06/30/2014
Create Date: 04/10/1987
Last Act Date: 01/27/2016
Mailing Name: Not reported
Mailing Address: 446 N AURORA ST
Mailing Address 2: Not reported
Mailing City,State,Zip: STOCKTON, CA 952020000
Owner Name: AURORA BODY WORKS INC
Owner Address: 446 N AURORA ST
Owner Address 2: Not reported
Owner City,State,Zip: STOCKTON, CA 952020000
Contact Name: DON NERI
Contact Address: 446 N AURORA STREET
Contact Address 2: Not reported
City,State,Zip: STOCKTON, CA 952020000

NAICS:

EPA ID: CAD089881759
Create Date: 2013-02-12 11:24:56
NAICS Code: 811121
NAICS Description: Automotive Body, Paint, and Interior Repair and Maintenance
Issued EPA ID Date: 1987-04-10 00:00:00
Inactive Date: 2014-06-30 00:00:00
Facility Name: AURORA BODY WORKS, INC
Facility Address: 446 N AURORA STREET
Facility Address 2: Not reported
Facility City: STOCKTON
Facility County: 39
Facility State: CA
Facility Zip: 952020000

AB366
NNW
1/8-1/4
0.144 mi.
761 ft.

AURORA COLLISION CENTER LLC
446 N AURORA ST
STOCKTON, CA 95202

RCRA NonGen / NLR 1024844781
CAL000397445

Site 15 of 17 in cluster AB

Relative:
Higher
Actual:
18 ft.

RCRA Listings:
Date Form Received by Agency: 2014-06-05 00:00:00.0
Handler Name: AURORA COLLISION CENTER LLC
Handler Address: 446 N AURORA ST
Handler City,State,Zip: STOCKTON, CA 95202
EPA ID: CAL000397445
Contact Name: SHAUN ARROYO
Contact Address: 446 N AURORA ST
Contact City,State,Zip: STOCKTON, CA 95202
Contact Telephone: 209-465-2636
Contact Fax: 209-465-2637
Contact Email: SHAUNARROYO@ATT.NET
Contact Title: Not reported
EPA Region: 09
Land Type: Not reported
Federal Waste Generator Description: Not a generator, verified
Non-Notifier: Not reported
Biennial Report Cycle: Not reported

Map ID
 Direction
 Distance
 Elevation

MAP FINDINGS

Site

Database(s)

EDR ID Number
 EPA ID Number

AURORA COLLISION CENTER LLC (Continued)

1024844781

Accessibility:	Not reported
Active Site Indicator:	Handler Activities
State District Owner:	Not reported
State District:	Not reported
Mailing Address:	446 N AURORA ST
Mailing City, State, Zip:	STOCKTON, CA 95202
Owner Name:	SHAUN ARROYO
Owner Type:	Other
Operator Name:	SHAUN ARROYO
Operator Type:	Other
Short-Term Generator Activity:	No
Importer Activity:	No
Mixed Waste Generator:	No
Transporter Activity:	No
Transfer Facility Activity:	No
Recycler Activity with Storage:	No
Small Quantity On-Site Burner Exemption:	No
Smelting Melting and Refining Furnace Exemption:	No
Underground Injection Control:	No
Off-Site Waste Receipt:	No
Universal Waste Indicator:	Yes
Universal Waste Destination Facility:	Yes
Federal Universal Waste:	No
Active Site Fed-Reg Treatment Storage and Disposal Facility:	Not reported
Active Site Converter Treatment storage and Disposal Facility:	Not reported
Active Site State-Reg Treatment Storage and Disposal Facility:	Not reported
Active Site State-Reg Handler:	---
Federal Facility Indicator:	Not reported
Hazardous Secondary Material Indicator:	N
Sub-Part K Indicator:	Not reported
Commercial TSD Indicator:	No
Treatment Storage and Disposal Type:	Not reported
2018 GPRA Permit Baseline:	Not on the Baseline
2018 GPRA Renewals Baseline:	Not on the Baseline
Permit Renewals Workload Universe:	Not reported
Permit Workload Universe:	Not reported
Permit Progress Universe:	Not reported
Post-Closure Workload Universe:	Not reported
Closure Workload Universe:	Not reported
202 GPRA Corrective Action Baseline:	No
Corrective Action Workload Universe:	No
Subject to Corrective Action Universe:	No
Non-TSDs Where RCRA CA has Been Imposed Universe:	No
TSDs Potentially Subject to CA Under 3004 (u)/(v) Universe:	No
TSDs Only Subject to CA under Discretionary Auth Universe:	No
Corrective Action Priority Ranking:	No NCAPS ranking
Environmental Control Indicator:	No
Institutional Control Indicator:	No
Human Exposure Controls Indicator:	N/A
Groundwater Controls Indicator:	N/A
Operating TSDF Universe:	Not reported
Full Enforcement Universe:	Not reported
Significant Non-Complier Universe:	No
Unaddressed Significant Non-Complier Universe:	No
Addressed Significant Non-Complier Universe:	No
Significant Non-Complier With a Compliance Schedule Universe:	No
Financial Assurance Required:	Not reported

Map ID
Direction
Distance
Elevation

MAP FINDINGS

Site

Database(s)

EDR ID Number
EPA ID Number

AURORA COLLISION CENTER LLC (Continued)

1024844781

Handler Date of Last Change: 2018-09-06 17:04:31.0
Recognized Trader-Importer: No
Recognized Trader-Exporter: No
Importer of Spent Lead Acid Batteries: No
Exporter of Spent Lead Acid Batteries: No
Recycler Activity Without Storage: No
Manifest Broker: No
Sub-Part P Indicator: No

Handler - Owner Operator:

Owner/Operator Indicator: Owner
Owner/Operator Name: SHAUN ARROYO
Legal Status: Other
Date Became Current: Not reported
Date Ended Current: Not reported
Owner/Operator Address: 690 LARKSPUR DR
Owner/Operator City,State,Zip: TRACY, CA 95376
Owner/Operator Telephone: 650-921-3699
Owner/Operator Telephone Ext: Not reported
Owner/Operator Fax: Not reported
Owner/Operator Email: Not reported

Owner/Operator Indicator: Operator
Owner/Operator Name: SHAUN ARROYO
Legal Status: Other
Date Became Current: Not reported
Date Ended Current: Not reported
Owner/Operator Address: 446 N AURORA ST
Owner/Operator City,State,Zip: STOCKTON, CA 95202
Owner/Operator Telephone: 209-465-2636
Owner/Operator Telephone Ext: Not reported
Owner/Operator Fax: Not reported
Owner/Operator Email: Not reported

Historic Generators:

Receive Date: 2014-06-05 00:00:00.0
Handler Name: AURORA COLLISION CENTER LLC
Federal Waste Generator Description: Not a generator, verified
State District Owner: Not reported
Large Quantity Handler of Universal Waste: No
Recognized Trader Importer: No
Recognized Trader Exporter: No
Spent Lead Acid Battery Importer: No
Spent Lead Acid Battery Exporter: No
Current Record: Yes
Non Storage Recycler Activity: Not reported
Electronic Manifest Broker: Not reported

List of NAICS Codes and Descriptions:

NAICS Code: 811121
NAICS Description: AUTOMOTIVE BODY, PAINT, AND INTERIOR REPAIR AND MAINTENANCE

Facility Has Received Notices of Violation:

Map ID
Direction
Distance
Elevation

MAP FINDINGS

Site

Database(s)

EDR ID Number
EPA ID Number

AURORA COLLISION CENTER LLC (Continued)

1024844781

No Violations Found:

Evaluation Action Summary:

No Evaluations Found:

**Z367
NNW
1/8-1/4
0.145 mi.
763 ft.**

**BEAS AUTO SALES CORPORATION
744 E MINER AVE
STOCKTON, CA 95202
Site 16 of 22 in cluster Z**

**CERS HAZ WASTE S123097445
CERS N/A**

**Relative:
Higher
Actual:
18 ft.**

CERS HAZ WASTE:
Name: BEAS AUTO SALES CORPORATION
Address: 744 E MINER AVE
City,State,Zip: STOCKTON, CA 95202
Site ID: 11433
CERS ID: 10187769
CERS Description: Hazardous Waste Generator

CERS:
Name: BEAS AUTO SALES CORPORATION
Address: 744 E MINER AVE
City,State,Zip: STOCKTON, CA 95202
Site ID: 11433
CERS ID: 10187769
CERS Description: Chemical Storage Facilities

Violations:
Site ID: 11433
Site Name: BEAS AUTO SALES CORPORATION
Violation Date: 9/11/2015
Citation: 40 CFR 1 265.173 - U.S. Code of Federal Regulations, Title 40, Chapter 1, Section(s) 265.173
Violation Description: Failure to properly close hazardous waste containers when not in active use.
Violation Notes: Returned to compliance on 10/13/2015. A container holding 3 drums of used oil was found open with approximately 2 gallons of used oil in it. All hazardous waste containers shall be closed at all times except when adding or removing waste. Immediately close these containers and ensure all hazardous waste containers are closed when not adding or removing waste.
Violation Division: San Joaquin County Environmental Health
Violation Program: HW
Violation Source: CERS

Site ID: 11433
Site Name: BEAS AUTO SALES CORPORATION
Violation Date: 9/11/2015
Citation: 22 CCR 16 66266.130 - California Code of Regulations, Title 22, Chapter 16, Section(s) 66266.130
Violation Description: Failure to properly handle, manage, label, and recycle used oil and fuel filters.
Violation Notes: Returned to compliance on 12/01/2015. Bills of lading for the recycling of used oil filters for the last three years were not found on site. A copy of each bill of lading must be kept on site for at

Map ID
Direction
Distance
Elevation

MAP FINDINGS

Site

Database(s)

EDR ID Number
EPA ID Number

BEAS AUTO SALES CORPORATION (Continued)

S123097445

least three years. Immediately locate a copy of all bills of lading for used oil filters for the last three years, maintain them on site, and submit copies to the EHD.

Violation Division: San Joaquin County Environmental Health
Violation Program: HW
Violation Source: CERS

Site ID: 11433
Site Name: BEAS AUTO SALES CORPORATION
Violation Date: 8/12/2014
Citation: HSC 6.95 25508(d) - California Health and Safety Code, Chapter 6.95, Section(s) 25508(d)

Violation Description: Failure to complete and/or electronically submit a business plan when storing/handling a hazardous material at or above reportable quantities.

Violation Notes: Returned to compliance on 05/21/2015. The facility's business plan was not submitted electronically to the California Environmental Reporting System (CERS). As of January 1, 2013, all businesses were required to submit all business plans electronically. Immediately log into the CERS at <http://cers.calepa.ca.gov/>, enter the correct or updated information, and submit to the EHD for approval. This is a Class II violation.

Violation Division: San Joaquin County Environmental Health
Violation Program: HMRRP
Violation Source: CERS

Site ID: 11433
Site Name: BEAS AUTO SALES CORPORATION
Violation Date: 9/11/2015
Citation: 22 CCR 12 66262.12 - California Code of Regulations, Title 22, Chapter 12, Section(s) 66262.12

Violation Description: Failure to obtain and/or maintain an Active EPA ID.

Violation Notes: Returned to compliance on 11/03/2015. This facility's EPA ID number is inactive. A hazardous waste generator shall not treat, store, dispose of, transport or offer for transportation, hazardous waste without an EPA ID number. Immediately contact DTSC and reactivate your EPA ID number and submit evidence to the EHD. A form has been provided.

Violation Division: San Joaquin County Environmental Health
Violation Program: HW
Violation Source: CERS

Site ID: 11433
Site Name: BEAS AUTO SALES CORPORATION
Violation Date: 8/12/2014
Citation: HSC 6.95 25508.2 - California Health and Safety Code, Chapter 6.95, Section(s) 25508.2

Violation Description: Failure to annually review and electronically certify that the business plan is complete, accurate, and up-to-date.

Violation Notes: Returned to compliance on 05/21/2015. The business plan information has not been reviewed and resubmitted in the California Environmental Reporting System (CERS) annually. The hazardous materials inventory shall be submitted by January 15 of each calendar year and may be submitted beginning November 1 of the previous year. Immediately log into the CERS at <http://cers.calepa.ca.gov/>, enter the correct or updated information, and submit to the EHD for approval. This is a Class II violation.

Map ID
Direction
Distance
Elevation

MAP FINDINGS

Site

Database(s)

EDR ID Number
EPA ID Number

BEAS AUTO SALES CORPORATION (Continued)

S123097445

Violation Division: San Joaquin County Environmental Health
Violation Program: HMRRP
Violation Source: CERS

Site ID: 11433
Site Name: BEAS AUTO SALES CORPORATION
Violation Date: 8/12/2014
Citation: HSC 6.95 25508(a)(1) - California Health and Safety Code, Chapter 6.95, Section(s) 25508(a)(1)

Violation Description: Failure to complete and electronically submit hazardous material inventory information for all reportable hazardous materials on site at or above reportable quantities.

Violation Notes: Returned to compliance on 05/21/2015. Greater than 55 gallons of waste oil and the 249 cubic foot cylinder of compressed oxygen gas were found on site that have not been reported. Any material that meets or exceeds the reportable quantity shall be reported in the facility's business plan. Immediately log into the California Environmental Reporting System (CERS) at <http://cers.calepa.ca.gov/>, add the materials to the hazardous material inventory, and submit to the EHD for approval. This is a Class II violation.

Violation Division: San Joaquin County Environmental Health
Violation Program: HMRRP
Violation Source: CERS

Evaluation:

Eval General Type: Compliance Evaluation Inspection
Eval Date: 09-11-2015

Violations Found: Yes
Eval Type: Routine done by local agency

Eval Notes: Complete and submit a copy of the Return to Compliance Certification form to the EHD with a statement documenting the corrective actions that have been or will be taken for each violation, and any supporting paperwork, by October 12, 2015. Please be aware as of January 1, 2013, all businesses are required to submit all hazardous materials information online to the California Environmental Reporting System (CERS) at <http://cers.calepa.ca.gov/>. Be sure to include your hazardous waste activity in the Businesses Activities section in CERS in addition to any other relevant activities and required fields. Notes: Conducted a hazardous waste inspection. This facility was added to hazardous waste generator in January 2014. Permission granted by Humberto Beas. According Humberto, the towels and drained used oil filters are disposed of at the Small Business Hazardous Waste Facility on Airport Way. However, there were no disposal records received since Humberto takes his waste [Truncated]

Eval Division: San Joaquin County Environmental Health
Eval Program: HW
Eval Source: CERS

Eval General Type: Compliance Evaluation Inspection
Eval Date: 08-12-2014

Violations Found: Yes
Eval Type: Routine done by local agency

Eval Notes: Complete and submit a copy of the Return to Compliance Certification form to the EHD with a statement documenting the corrective actions that have been or will be taken for each violation, and any supporting paperwork, by September 12, 2014. Consent to perform the inspection, take photos and collect samples was given by Max Beas; Managerr.

Map ID
Direction
Distance
Elevation

MAP FINDINGS

Site

Database(s)

EDR ID Number
EPA ID Number

BEAS AUTO SALES CORPORATION (Continued)

S123097445

Copies of photos taken at the time of inspection were provided Max Beas; Manager.

Eval Division: San Joaquin County Environmental Health
Eval Program: HMRRP
Eval Source: CERS

Eval General Type: Compliance Evaluation Inspection
Eval Date: 09-19-2017
Violations Found: No
Eval Type: Routine done by local agency
Eval Notes: No violations observed at the time of inspection. Please be aware as of January 1, 2013, all businesses were required to submit all hazardous materials information online to the California Environmental Reporting System (CERS) at <http://cers.calepa.ca.gov>. Be sure to include your hazardous material activity in the Businesses Activities section in CERS in addition to any other relevant activities and required fields. For assistance with CERS, contact Toby Morelli at tmorelli@sjcehd.com or 209-468-3421.

Eval Division: San Joaquin County Environmental Health
Eval Program: HMRRP
Eval Source: CERS

Enforcement Action:

Site ID: 11433
Site Name: BEAS AUTO SALES CORPORATION
Site Address: 744 E MINER AVE
Site City: STOCKTON
Site Zip: 95202
Enf Action Date: 08-12-2014
Enf Action Type: Notice of Violation (Unified Program)
Enf Action Description: Notice of Violation Issued by the Inspector at the Time of Inspection
Enf Action Notes: Not reported
Enf Action Division: San Joaquin County Environmental Health
Enf Action Program: HMRRP
Enf Action Source: CERS

Site ID: 11433
Site Name: BEAS AUTO SALES CORPORATION
Site Address: 744 E MINER AVE
Site City: STOCKTON
Site Zip: 95202
Enf Action Date: 09-11-2015
Enf Action Type: Notice of Violation (Unified Program)
Enf Action Description: Notice of Violation Issued by the Inspector at the Time of Inspection
Enf Action Notes: Not reported
Enf Action Division: San Joaquin County Environmental Health
Enf Action Program: HW
Enf Action Source: CERS

Coordinates:

Site ID: 11433
Facility Name: BEAS AUTO SALES CORPORATION
Env Int Type Code: HWG
Program ID: 10187769
Coord Name: Not reported
Ref Point Type Desc: Center of a facility or station.

Map ID
Direction
Distance
Elevation

MAP FINDINGS

Site

Database(s)

EDR ID Number
EPA ID Number

BEAS AUTO SALES CORPORATION (Continued)

S123097445

Latitude: 37.957080
Longitude: -121.282150

Affiliation:

Affiliation Type Desc: Operator
Entity Name: Humberto Beas
Entity Title: Not reported
Affiliation Address: Not reported
Affiliation City: Not reported
Affiliation State: Not reported
Affiliation Country: Not reported
Affiliation Zip: Not reported
Affiliation Phone: (209) 482-7801

Affiliation Type Desc: Environmental Contact
Entity Name: Maximiliano Beas
Entity Title: Not reported
Affiliation Address: 711 N D Street.
Affiliation City: Stockton
Affiliation State: CA
Affiliation Country: Not reported
Affiliation Zip: 95205
Affiliation Phone: Not reported

Affiliation Type Desc: CUPA District
Entity Name: San Joaquin Cnty Env Health
Entity Title: Not reported
Affiliation Address: 1868 East Hazelton Avenue
Affiliation City: Stockton
Affiliation State: CA
Affiliation Country: Not reported
Affiliation Zip: 95205-6232
Affiliation Phone: (209) 468-3420

Affiliation Type Desc: Document Preparer
Entity Name: Maximiliano Beas
Entity Title: Not reported
Affiliation Address: Not reported
Affiliation City: Not reported
Affiliation State: Not reported
Affiliation Country: Not reported
Affiliation Zip: Not reported
Affiliation Phone: Not reported

Affiliation Type Desc: Identification Signer
Entity Name: Maximiliano Beas
Entity Title: Manager
Affiliation Address: Not reported
Affiliation City: Not reported
Affiliation State: Not reported
Affiliation Country: Not reported
Affiliation Zip: Not reported
Affiliation Phone: Not reported

Affiliation Type Desc: Parent Corporation
Entity Name: BEAS AUTO SALES
Entity Title: Not reported

Map ID
Direction
Distance
Elevation

MAP FINDINGS

Site

Database(s)

EDR ID Number
EPA ID Number

BEAS AUTO SALES CORPORATION (Continued)

S123097445

Affiliation Address: Not reported
Affiliation City: Not reported
Affiliation State: Not reported
Affiliation Country: Not reported
Affiliation Zip: Not reported
Affiliation Phone: Not reported

Affiliation Type Desc: Facility Mailing Address
Entity Name: Mailing Address
Entity Title: Not reported
Affiliation Address: 744 E MINER AVE
Affiliation City: STOCKTON
Affiliation State: CA
Affiliation Country: Not reported
Affiliation Zip: 95202
Affiliation Phone: Not reported

Affiliation Type Desc: Legal Owner
Entity Name: Humberto Beas
Entity Title: Not reported
Affiliation Address: 649 N. D Street
Affiliation City: STOCKTON
Affiliation State: CA
Affiliation Country: United States
Affiliation Zip: 95205
Affiliation Phone: (209) 482-7801

Affiliation Type Desc: Property Owner
Entity Name: Billy Sahota
Entity Title: Not reported
Affiliation Address: 744 E. Miner Ave.
Affiliation City: Stockton
Affiliation State: CA
Affiliation Country: United States
Affiliation Zip: 95202
Affiliation Phone: (209) 481-8164

V368
SE
1/8-1/4
0.145 mi.
764 ft.

STEFANOS GASOLINE
1419 E CHARTER WAY
STOCKTON, CA 95205

Site 6 of 9 in cluster V

HIST UST U001603583
HIST CORTESE N/A

Relative:
Higher
Actual:
22 ft.

HIST UST:
Name: STEFANOS GASOLINE
Address: 1419 E CHARTER WAY
City,State,Zip: STOCKTON, CA 95205
File Number: 0002B3D0
URL: <http://geotracker.waterboards.ca.gov/ustpdfs/pdf/0002B3D0.pdf>
Region: STATE
Facility ID: 00000048386
Facility Type: Other
Other Type: Not reported
Contact Name: STEPHEN GARDELLA
Telephone: 2093681248
Owner Name: STEPHEN J. GARDELLA, SR.
Owner Address: P.O. BOX 224

Map ID
Direction
Distance
Elevation

MAP FINDINGS

Site

Database(s)

EDR ID Number
EPA ID Number

STEFANOS GASOLINE (Continued)

U001603583

Owner City,St,Zip: VICTOR, CA 95253
Total Tanks: 0002

Tank Num: 001
Container Num: #1
Year Installed: 1971
Tank Capacity: 00010000
Tank Used for: PRODUCT
Type of Fuel: REGULAR
Container Construction Thickness: 1/4
Leak Detection: Stock Inventor, None

Tank Num: 002
Container Num: #2
Year Installed: 1971
Tank Capacity: 00010000
Tank Used for: PRODUCT
Type of Fuel: PREMIUM
Container Construction Thickness: 1/4
Leak Detection: Stock Inventor

Click here for Geo Tracker PDF:

HIST CORTESE:
edr_fname: STEFANOS GASOLINE
edr_fadd1: 1419 CHARTER
City,State,Zip: STOCKTON, CA 95205
Region: CORTESE
Facility County Code: 39
Reg By: LTNKA
Reg Id: 390762

V369
SE
1/8-1/4
0.145 mi.
764 ft.

STEFANO'S GASOLINE
1419 E CHARTER WAY
STOCKTON, CA 95205
Site 7 of 9 in cluster V

SWEEPS UST S101625571
CA FID UST N/A

Relative:
Higher
Actual:
22 ft.

SWEEPS UST:
Name: STEFANO'S GASOLINE
Address: 1419 E CHARTER WAY
City: STOCKTON
Status: Not reported
Comp Number: 1050
Number: Not reported
Board Of Equalization: 44-024507
Referral Date: Not reported
Action Date: Not reported
Created Date: Not reported
Owner Tank Id: Not reported
SWRCB Tank Id: 39-000-001050-000001
Tank Status: Not reported
Capacity: 10000
Active Date: Not reported
Tank Use: M.V. FUEL
STG: PRODUCT
Content: LEADED

Map ID
Direction
Distance
Elevation

MAP FINDINGS

Site

Database(s)

EDR ID Number
EPA ID Number

STEFANO'S GASOLINE (Continued)

S101625571

Number Of Tanks: 2

Name: STEFANO'S GASOLINE
Address: 1419 E CHARTER WAY
City: STOCKTON
Status: Not reported
Comp Number: 1050
Number: Not reported
Board Of Equalization: 44-024507
Referral Date: Not reported
Action Date: Not reported
Created Date: Not reported
Owner Tank Id: Not reported
SWRCB Tank Id: 39-000-001050-000002
Tank Status: Not reported
Capacity: 10000
Active Date: Not reported
Tank Use: M.V. FUEL
STG: PRODUCT
Content: REG UNLEADED
Number Of Tanks: Not reported

CA FID UST:

Facility ID: 39000611
Regulated By: UTNKI
Regulated ID: Not reported
Cortese Code: Not reported
SIC Code: Not reported
Facility Phone: 2094621063
Mail To: Not reported
Mailing Address: 74 RIVER ST
Mailing Address 2: Not reported
Mailing City,St,Zip: STOCKTON 95205
Contact: Not reported
Contact Phone: Not reported
DUNS Number: Not reported
NPDES Number: Not reported
EPA ID: Not reported
Comments: Not reported
Status: Inactive

V370
SE
1/8-1/4
0.145 mi.
764 ft.

STEFANOS GASOLINE*
1419 E CHARTER WAY
STOCKTON, CA 95205
Site 8 of 9 in cluster V

UST U004024922
N/A

Relative:
Higher
Actual:
22 ft.

UST SAN JOAQUIN:
Name: STEFANOS GASOLINE*
Address: 1419 E CHARTER WAY
City,State,Zip: STOCKTON, CA 95205
Region: SJ
Facility Id: FA0005837
Mail Address: 74 RIVER ST SUITE 207
Mail Address 2: Not reported
Mail Care of: GARDELLA, JOE
Mail City,St,Zip: SANTA CRUZ, CA 95060

Map ID
Direction
Distance
Elevation

MAP FINDINGS

Site

Database(s)

EDR ID Number
EPA ID Number

STEFANOS GASOLINE* (Continued)

U004024922

Tank Rec ID: Not reported
Tank Number: 1
Tank Status: 02 - Inactive, non-billable
Tank Capacity: 10000
Product Type Desc: 1a - REGULAR UNLEADED
Program Element: 2380
Decode for Program Element: 2380 - ADDITIONAL EXISTING UST - obsolete
Chemical Form: (none)
CAS#: Not reported
CERS ID: Not reported
Cross Ref Tank ID: Not reported
LEA ID: 9
Common Name: Not reported
Date Installed: Not reported
Date of Closure: Not reported
Latitude: Not reported
Longitude: Not reported

Tank Rec ID: Not reported
Tank Number: 2
Tank Status: 02 - Inactive, non-billable
Tank Capacity: 10000
Product Type Desc: 1a - REGULAR UNLEADED
Program Element: 2380
Decode for Program Element: 2380 - ADDITIONAL EXISTING UST - obsolete
Chemical Form: (none)
CAS#: Not reported
CERS ID: Not reported
Cross Ref Tank ID: Not reported
LEA ID: 9
Common Name: Not reported
Date Installed: Not reported
Date of Closure: Not reported
Latitude: Not reported
Longitude: Not reported

V371
SE
1/8-1/4
0.145 mi.
764 ft.

STEFANOS GASOLINE
1419 CHARTER WAY E
STOCKTON, CA 95205
Site 9 of 9 in cluster V

LUST S105035367
Cortese N/A
CERS

Relative:
Higher
Actual:
22 ft.

LUST:
Name: STEFANOS GASOLINE
Address: 1419 CHARTER WAY E
City,State,Zip: STOCKTON, CA 95205
Lead Agency: SAN JOAQUIN COUNTY
Case Type: LUST Cleanup Site
Geo Track: http://geotracker.waterboards.ca.gov/profile_report.asp?global_id=T0607700596
Global Id: T0607700596
Latitude: 37.9420792
Longitude: -121.2684976
Status: Completed - Case Closed
Status Date: 11/15/2012
Case Worker: Not reported
RB Case Number: 390762
Local Agency: Not reported

Map ID
Direction
Distance
Elevation

MAP FINDINGS

Site

Database(s)

EDR ID Number
EPA ID Number

STEFANOS GASOLINE (Continued)

S105035367

File Location: Local Agency
Local Case Number: 1050
Potential Media Affect: Aquifer used for drinking water supply
Potential Contaminants of Concern: Benzene, Toluene, Xylene, Gasoline
Site History: October 1992 - Two USTs, associated piping, and a dispenser island were removed. August 1994 - one boring (B1) was advanced in the center of the former UST site. January 1999 - MW1 through MW3 were installed along with two additional soil borings. April 2000 - CPT1 was advanced. September 2001 - MW4 through MW7 were installed off site. February 2002 - CPT1A and CPT2 were advanced. September 2003- CPT3 through CPT5 were advanced. December 2003 - soil vapor extraction wells SVE1 through SVE5 and three ozone sparge wells OZ1 through OZ3 were installed. January 2004 - two SVE pilot tests were conducted. Between November 2004 and June 2005 - interim SVE remediation was conducted. December 2004 - an ozone pilot test was initiated and terminated in June 2005. January 2006 - ozone sparging began and has been in operation intermittently to this date. April 2006 - soil borings P1 through P3 were advanced. November 2008 - MW8 and MW9 were installed and CPT6 was advanced. All of the wells have been destroyed and this case is closed as of April 25, 2013.

LUST:

Global Id: T0607700596
Contact Type: Regional Board Caseworker
Contact Name: Alan Buehler
Organization Name: CENTRAL VALLEY RWQCB (REGION 5S)
Address: 11020 SUN CENTER DRIVE #200
City: RANCHO CORDOVA
Email: alan.buehler@waterboards.ca.gov
Phone Number: Not reported

LUST:

Global Id: T0607700596
Action Type: ENFORCEMENT
Date: 02/23/2011
Action: Technical Correspondence / Assistance / Other - #02/23/2011

Global Id: T0607700596
Action Type: ENFORCEMENT
Date: 09/09/2010
Action: Technical Correspondence / Assistance / Other - #09/09/2010

Global Id: T0607700596
Action Type: ENFORCEMENT
Date: 06/17/2002
Action: Other Report

Global Id: T0607700596
Action Type: ENFORCEMENT
Date: 10/14/2011
Action: Technical Correspondence / Assistance / Other

Global Id: T0607700596
Action Type: ENFORCEMENT
Date: 08/12/1994
Action: * No Action

Map ID
Direction
Distance
Elevation

MAP FINDINGS

Site

Database(s)

EDR ID Number
EPA ID Number

STEFANOS GASOLINE (Continued)

S105035367

Global Id:	T0607700596
Action Type:	ENFORCEMENT
Date:	01/14/2002
Action:	Other Report
Global Id:	T0607700596
Action Type:	ENFORCEMENT
Date:	07/05/2007
Action:	Other Report
Global Id:	T0607700596
Action Type:	ENFORCEMENT
Date:	09/27/2005
Action:	Other Report
Global Id:	T0607700596
Action Type:	ENFORCEMENT
Date:	11/19/2007
Action:	Other Report
Global Id:	T0607700596
Action Type:	ENFORCEMENT
Date:	04/08/2002
Action:	Other Report
Global Id:	T0607700596
Action Type:	ENFORCEMENT
Date:	02/17/2012
Action:	Other Report
Global Id:	T0607700596
Action Type:	ENFORCEMENT
Date:	10/28/2010
Action:	Technical Correspondence / Assistance / Other - #10/28/2010
Global Id:	T0607700596
Action Type:	ENFORCEMENT
Date:	10/04/2011
Action:	File review
Global Id:	T0607700596
Action Type:	ENFORCEMENT
Date:	05/13/2004
Action:	Other Report
Global Id:	T0607700596
Action Type:	ENFORCEMENT
Date:	05/07/2004
Action:	Other Report
Global Id:	T0607700596
Action Type:	ENFORCEMENT
Date:	09/10/2004
Action:	Other Report
Global Id:	T0607700596
Action Type:	ENFORCEMENT

Map ID
Direction
Distance
Elevation

MAP FINDINGS

Site

Database(s)

EDR ID Number
EPA ID Number

STEFANOS GASOLINE (Continued)

S105035367

Date: 04/25/2003
Action: Other Report

Global Id: T0607700596
Action Type: ENFORCEMENT
Date: 11/11/2004
Action: Other Report

Global Id: T0607700596
Action Type: ENFORCEMENT
Date: 04/20/2005
Action: Other Report

Global Id: T0607700596
Action Type: ENFORCEMENT
Date: 11/10/2004
Action: Other Report

Global Id: T0607700596
Action Type: ENFORCEMENT
Date: 08/20/2001
Action: Other Report

Global Id: T0607700596
Action Type: ENFORCEMENT
Date: 05/31/2001
Action: Other Report

Global Id: T0607700596
Action Type: Other
Date: 11/24/1992
Action: Leak Discovery

Global Id: T0607700596
Action Type: RESPONSE
Date: 01/18/2013
Action: Well Destruction Workplan - Regulator Responded

Global Id: T0607700596
Action Type: ENFORCEMENT
Date: 02/02/2012
Action: Technical Correspondence / Assistance / Other

Global Id: T0607700596
Action Type: ENFORCEMENT
Date: 01/31/2013
Action: Technical Correspondence / Assistance / Other

Global Id: T0607700596
Action Type: ENFORCEMENT
Date: 06/27/2005
Action: Other Report

Global Id: T0607700596
Action Type: ENFORCEMENT
Date: 08/22/2002
Action: Other Report

Map ID
Direction
Distance
Elevation

MAP FINDINGS

Site

Database(s)

EDR ID Number
EPA ID Number

STEFANOS GASOLINE (Continued)

S105035367

Global Id: T0607700596
Action Type: ENFORCEMENT
Date: 03/27/2001
Action: Other Report

Global Id: T0607700596
Action Type: ENFORCEMENT
Date: 11/14/2003
Action: Other Report

Global Id: T0607700596
Action Type: ENFORCEMENT
Date: 07/28/2003
Action: Other Report

Global Id: T0607700596
Action Type: REMEDIATION
Date: 11/02/2004
Action: Soil Vapor Extraction (SVE)

Global Id: T0607700596
Action Type: REMEDIATION
Date: 01/30/2006
Action: Other (Use Description Field)

Global Id: T0607700596
Action Type: ENFORCEMENT
Date: 10/08/2012
Action: LOP Case Closure Summary to RB

Global Id: T0607700596
Action Type: ENFORCEMENT
Date: 10/05/2012
Action: Technical Correspondence / Assistance / Other

Global Id: T0607700596
Action Type: ENFORCEMENT
Date: 11/23/2010
Action: Clean Up Fund - Letter to RP

Global Id: T0607700596
Action Type: ENFORCEMENT
Date: 10/31/2012
Action: Technical Correspondence / Assistance / Other

Global Id: T0607700596
Action Type: ENFORCEMENT
Date: 04/25/2013
Action: Closure/No Further Action Letter

Global Id: T0607700596
Action Type: ENFORCEMENT
Date: 04/24/2013
Action: Technical Correspondence / Assistance / Other

Global Id: T0607700596
Action Type: ENFORCEMENT

Map ID
Direction
Distance
Elevation

MAP FINDINGS

Site

Database(s)

EDR ID Number
EPA ID Number

STEFANOS GASOLINE (Continued)

S105035367

Date: 09/19/2008
Action: Letter - Notice - #09/19/2008

Global Id: T0607700596
Action Type: ENFORCEMENT
Date: 10/24/2012
Action: Technical Correspondence / Assistance / Other

Global Id: T0607700596
Action Type: Other
Date: 12/07/1992
Action: Leak Reported

Global Id: T0607700596
Action Type: RESPONSE
Date: 10/07/2008
Action: Correspondence

Global Id: T0607700596
Action Type: ENFORCEMENT
Date: 08/28/2008
Action: Staff Letter - #08/28/2008

Global Id: T0607700596
Action Type: ENFORCEMENT
Date: 07/10/2009
Action: Technical Correspondence / Assistance / Other - #07/10/2009

Global Id: T0607700596
Action Type: ENFORCEMENT
Date: 11/10/2009
Action: Technical Correspondence / Assistance / Other - #11/10/2009

Global Id: T0607700596
Action Type: ENFORCEMENT
Date: 05/21/2010
Action: File Review - Closure

Global Id: T0607700596
Action Type: ENFORCEMENT
Date: 01/31/2011
Action: Clean Up Fund - Case Closure Review Summary Report (RSR)

Global Id: T0607700596
Action Type: ENFORCEMENT
Date: 01/31/2011
Action: Clean Up Fund - Case Closure Review Summary Report (RSR)

LUST:
Global Id: T0607700596
Status: Open - Case Begin Date
Status Date: 11/24/1992

Global Id: T0607700596
Status: Open - Site Assessment
Status Date: 12/07/1992

Map ID
Direction
Distance
Elevation

MAP FINDINGS

Site

Database(s)

EDR ID Number
EPA ID Number

STEFANOS GASOLINE (Continued)

S105035367

Global Id: T0607700596
Status: Open - Site Assessment
Status Date: 02/23/1999

Global Id: T0607700596
Status: Open - Site Assessment
Status Date: 04/25/2000

Global Id: T0607700596
Status: Open - Site Assessment
Status Date: 09/26/2001

Global Id: T0607700596
Status: Open - Site Assessment
Status Date: 02/20/2002

Global Id: T0607700596
Status: Open - Site Assessment
Status Date: 09/23/2003

Global Id: T0607700596
Status: Open - Remediation
Status Date: 12/15/2003

Global Id: T0607700596
Status: Open - Site Assessment
Status Date: 04/27/2006

Global Id: T0607700596
Status: Open - Eligible for Closure
Status Date: 07/29/2009

Global Id: T0607700596
Status: Open - Site Assessment
Status Date: 07/29/2009

Global Id: T0607700596
Status: Completed - Case Closed
Status Date: 11/15/2012

Global Id: T0607700596
Status: Open - Eligible for Closure
Status Date: 11/15/2012

LUST REG 5:

Name: STEFANOS GASOLINE
Address: 1419 CHARTER WAY E
City: STOCKTON
Region: 5
Status: Remedial action (cleanup) Underway
Case Number: 390762
Case Type: Drinking Water Aquifer affected
Substance: UNLEAD GASOLINE
Staff Initials: JLB
Lead Agency: Local
Program: LUST

Map ID
Direction
Distance
Elevation

MAP FINDINGS

Site

Database(s)

EDR ID Number
EPA ID Number

STEFANOS GASOLINE (Continued)

S105035367

MTBE Code: 1

CORTESE:

Name: STEFANOS GASOLINE
Address: 1419 CHARTER WAY E
City,State,Zip: STOCKTON, CA 95205
Region: CORTESE
Envirostor Id: Not reported
Global ID: T0607700596
Site/Facility Type: LUST CLEANUP SITE
Cleanup Status: COMPLETED - CASE CLOSED
Status Date: Not reported
Site Code: Not reported
Latitude: Not reported
Longitude: Not reported
Owner: Not reported
Enf Type: Not reported
Swat R: Not reported
Flag: active
Order No: Not reported
Waste Discharge System No: Not reported
Effective Date: Not reported
Region 2: Not reported
WID Id: Not reported
Solid Waste Id No: Not reported
Waste Management Uit Name: Not reported
File Name: Active Open

CERS:

Name: STEFANOS GASOLINE
Address: 1419 CHARTER WAY E
City,State,Zip: STOCKTON, CA 95205
Site ID: 205736
CERS ID: T0607700596
CERS Description: Leaking Underground Storage Tank Cleanup Site

Affiliation:

Affiliation Type Desc: Regional Board Caseworker
Entity Name: Alan Buehler - CENTRAL VALLEY RWQCB (REGION 5S)
Entity Title: Not reported
Affiliation Address: 11020 SUN CENTER DRIVE #200
Affiliation City: RANCHO CORDOVA
Affiliation State: CA
Affiliation Country: Not reported
Affiliation Zip: Not reported
Affiliation Phone: Not reported

MAP FINDINGS

Map ID
Direction
Distance
Elevation

Site

Database(s)

EDR ID Number
EPA ID Number

X372 **H AND B RECYCLING**
WNW **521 S STANISLAUS ST**
1/8-1/4 **STOCKTON, CA 95203**
0.148 mi.
779 ft. **Site 2 of 2 in cluster X**

SWRCY **S107137086**
N/A

Relative:
Lower
Actual:
17 ft.

SWRCY:
Name: H AND B RECYCLING
Address: 521 S STANISLAUS ST
City,State,Zip: STOCKTON, CA 95203
Reg Id: 18558
Cert Id: RC6617
Mailing Address: 521 S Stanislaus St
Mailing City: Stockton
Mailing State: CA
Mailing Zip Code: 95203
Website: Not reported
Email: Not reported
Phone Number: (209) 933-9268
Rural: N
Operation Begin Date: 10/08/1995
Aluminium: Y
Glass: Y
Plastic: Y
Bimetal: Y
Hours of Operation: Mon - Sat 8:00 am - 4:30 pm; Sun Closed
Organization ID: 18558
Organization Name: H and B Recycling

AB373 **INDUSTRIL ELECTICAL CO**
NNW **960 E FREMONT**
1/8-1/4 **STOCKTON, CA 95202**
0.148 mi.
780 ft. **Site 16 of 17 in cluster AB**

RCRA-SQG **1000428531**
FINDS **CAD982476731**
ECHO

Relative:
Higher
Actual:
19 ft.

RCRA Listings:
Date Form Received by Agency: 1988-07-08 00:00:00.0
Handler Name: INDUSTRIAL ELECTICAL CO
Handler Address: 960 E FREMONT
Handler City,State,Zip: STOCKTON, CA 95202
EPA ID: CAD982476731
Contact Name: ENVIRONMENTAL MANAGER
Contact Address: 960 E FREMONT
Contact City,State,Zip: STOCKTON, CA 95202
Contact Telephone: 209-946-8161
Contact Fax: Not reported
Contact Email: Not reported
Contact Title: Not reported
EPA Region: 09
Land Type: Other
Federal Waste Generator Description: Small Quantity Generator
Non-Notifier: Not reported
Biennial Report Cycle: Not reported
Accessibility: Not reported
Active Site Indicator: Handler Activities
State District Owner: CA
State District: 1
Mailing Address: P O BOX 3806
Mailing City,State,Zip: MODESTO, CA 95352
Owner Name: JIM HC WELL

Map ID
 Direction
 Distance
 Elevation

MAP FINDINGS

Site

Database(s)

EDR ID Number
 EPA ID Number

INDUSTRIL ELECTRICAL CO (Continued)

1000428531

Owner Type:	Private
Operator Name:	NOT REQUIRED
Operator Type:	Private
Short-Term Generator Activity:	No
Importer Activity:	No
Mixed Waste Generator:	No
Transporter Activity:	No
Transfer Facility Activity:	No
Recycler Activity with Storage:	No
Small Quantity On-Site Burner Exemption:	No
Smelting Melting and Refining Furnace Exemption:	No
Underground Injection Control:	No
Off-Site Waste Receipt:	No
Universal Waste Indicator:	No
Universal Waste Destination Facility:	No
Federal Universal Waste:	No
Active Site Fed-Reg Treatment Storage and Disposal Facility:	Not reported
Active Site Converter Treatment storage and Disposal Facility:	Not reported
Active Site State-Reg Treatment Storage and Disposal Facility:	Not reported
Active Site State-Reg Handler:	---
Federal Facility Indicator:	Not reported
Hazardous Secondary Material Indicator:	NN
Sub-Part K Indicator:	Not reported
Commercial TSD Indicator:	No
Treatment Storage and Disposal Type:	Not reported
2018 GPRA Permit Baseline:	Not on the Baseline
2018 GPRA Renewals Baseline:	Not on the Baseline
Permit Renewals Workload Universe:	Not reported
Permit Workload Universe:	Not reported
Permit Progress Universe:	Not reported
Post-Closure Workload Universe:	Not reported
Closure Workload Universe:	Not reported
202 GPRA Corrective Action Baseline:	No
Corrective Action Workload Universe:	No
Subject to Corrective Action Universe:	No
Non-TSDs Where RCRA CA has Been Imposed Universe:	No
TSDs Potentially Subject to CA Under 3004 (u)/(v) Universe:	No
TSDs Only Subject to CA under Discretionary Auth Universe:	No
Corrective Action Priority Ranking:	No NCAPS ranking
Environmental Control Indicator:	No
Institutional Control Indicator:	No
Human Exposure Controls Indicator:	N/A
Groundwater Controls Indicator:	N/A
Operating TSD Universe:	Not reported
Full Enforcement Universe:	Not reported
Significant Non-Complier Universe:	No
Unaddressed Significant Non-Complier Universe:	No
Addressed Significant Non-Complier Universe:	No
Significant Non-Complier With a Compliance Schedule Universe:	No
Financial Assurance Required:	Not reported
Handler Date of Last Change:	2002-06-27 03:34:12.0
Recognized Trader-Importer:	No
Recognized Trader-Exporter:	No
Importer of Spent Lead Acid Batteries:	No
Exporter of Spent Lead Acid Batteries:	No
Recycler Activity Without Storage:	Not reported
Manifest Broker:	Not reported

Map ID
Direction
Distance
Elevation

MAP FINDINGS

Site

Database(s)

EDR ID Number
EPA ID Number

INDUSTRIAL ELECTRICAL CO (Continued)

1000428531

Sub-Part P Indicator: Not reported

Handler - Owner Operator:

Owner/Operator Indicator: Owner
Owner/Operator Name: JIM HC WELL
Legal Status: Private
Date Became Current: Not reported
Date Ended Current: Not reported
Owner/Operator Address: NOT REQUIRED
Owner/Operator City,State,Zip: NOT REQUIRED, ME 99999
Owner/Operator Telephone: 415-555-1212
Owner/Operator Telephone Ext: Not reported
Owner/Operator Fax: Not reported
Owner/Operator Email: Not reported

Owner/Operator Indicator: Operator
Owner/Operator Name: NOT REQUIRED
Legal Status: Private
Date Became Current: Not reported
Date Ended Current: Not reported
Owner/Operator Address: NOT REQUIRED
Owner/Operator City,State,Zip: NOT REQUIRED, ME 99999
Owner/Operator Telephone: 415-555-1212
Owner/Operator Telephone Ext: Not reported
Owner/Operator Fax: Not reported
Owner/Operator Email: Not reported

Historic Generators:

Receive Date: 1988-07-08 00:00:00.0
Handler Name: INDUSTRIAL ELECTRICAL CO
Federal Waste Generator Description: Small Quantity Generator
State District Owner: CA
Large Quantity Handler of Universal Waste: No
Recognized Trader Importer: No
Recognized Trader Exporter: No
Spent Lead Acid Battery Importer: No
Spent Lead Acid Battery Exporter: No
Current Record: Yes
Non Storage Recycler Activity: Not reported
Electronic Manifest Broker: Not reported

List of NAICS Codes and Descriptions:

No NAICS Codes Found:

Facility Has Received Notices of Violation:

No Violations Found:

Evaluation Action Summary:

No Evaluations Found:

Map ID
 Direction
 Distance
 Elevation

MAP FINDINGS

Site

Database(s)

EDR ID Number
 EPA ID Number

INDUSTRIL ELECTICAL CO (Continued)

1000428531

FINDS:

Registry ID: 110002823204

Click Here:

Environmental Interest/Information System:

RCRAInfo is a national information system that supports the Resource Conservation and Recovery Act (RCRA) program through the tracking of events and activities related to facilities that generate, transport, and treat, store, or dispose of hazardous waste. RCRAInfo allows RCRA program staff to track the notification, permit, compliance, and corrective action activities required under RCRA.

[Click this hyperlink](#) while viewing on your computer to access additional FINDS: detail in the EDR Site Report.

ECHO:

Envid: 1000428531
 Registry ID: 110002823204
 DFR URL: <http://echo.epa.gov/detailed-facility-report?fid=110002823204>
 Name: INDUSTRIAL ELECTICAL CO
 Address: 960 E FREMONT
 City,State,Zip: STOCKTON, CA 95202

**Z374
 NNW
 1/8-1/4
 0.151 mi.
 796 ft.**

**SALVATION ARMY PARKING LOT
 123 N STANISLAUS ST
 STOCKTON, CA 95202
 Site 17 of 22 in cluster Z**

**UST U004260895
 N/A**

**Relative:
 Lower
 Actual:
 17 ft.**

UST SAN JOAQUIN:
 Name: SALVATION ARMY PARKING LOT
 Address: 123 N STANISLAUS ST
 City,State,Zip: STOCKTON, CA 95202
 Region: SJ
 Facility Id: FA0007077
 Mail Address: 30840 HAWTHORNE BLVD
 Mail Address 2: Not reported
 Mail Care of: CAPT VICTOR DOUGHTY
 Mail City,St,Zip: RANCHO PALOS VERDES, CA 90275

Tank Rec ID: Not reported
 Tank Number: 1
 Tank Status: 02 - Inactive, non-billable
 Tank Capacity: 350
 Product Type Desc: (none)
 Program Element: 2380
 Decode for Program Element: 2380 - ADDITIONAL EXISTING UST - obsolete
 Chemical Form: (none)
 CAS#: Not reported
 CERS ID: Not reported
 Cross Ref Tank ID: Not reported
 LEA ID: 9
 Common Name: Not reported
 Date Installed: Not reported
 Date of Closure: Not reported
 Latitude: Not reported
 Longitude: Not reported

Map ID
Direction
Distance
Elevation

MAP FINDINGS

Site

Database(s)

EDR ID Number
EPA ID Number

SALVATION ARMY PARKING LOT (Continued)

U004260895

Tank Rec ID: Not reported
Tank Number: 2
Tank Status: 02 - Inactive, non-billable
Tank Capacity: 350
Product Type Desc: 09 - OTHER PETROLEUM
Program Element: 2380
Decode for Program Element: 2380 - ADDITIONAL EXISTING UST - obsolete
Chemical Form: (none)
CAS#: Not reported
CERS ID: Not reported
Cross Ref Tank ID: Not reported
LEA ID: 9
Common Name: Not reported
Date Installed: Not reported
Date of Closure: Not reported
Latitude: Not reported
Longitude: Not reported

**Y375
NW
1/8-1/4
0.151 mi.
798 ft.**

**CUNNINGHAM HOTEL
620 MARKET ST
STOCKTON, CA 95202
Site 7 of 8 in cluster Y**

**UST U003786064
N/A**

**Relative:
Higher
Actual:
18 ft.**

UST:
Name: CUNNINGHAM HOTEL
Address: 620 MARKET ST
City,State,Zip: STOCKTON, CA 95202
Facility ID: FA0002341
Permitting Agency: Not reported
Latitude: 37.95288
Longitude: -121.28261

**Y376
NW
1/8-1/4
0.151 mi.
798 ft.**

**CUNNINGHAM HOTEL
620 E MARKET ST
STOCKTON, CA 95202
Site 8 of 8 in cluster Y**

**UST U004260113
N/A**

**Relative:
Higher
Actual:
18 ft.**

UST SAN JOAQUIN:
Name: CUNNINGHAM HOTEL
Address: 620 E MARKET ST
City,State,Zip: STOCKTON, CA 95202
Region: SJ
Facility Id: FA0002341
Mail Address: 500 RIVERSIDE AVE
Mail Address 2: Not reported
Mail Care of: MANUBEN PATEL
Mail City,St,Zip: SANTA CRUZ, CA 95060-5124

Tank Rec ID: Not reported
Tank Number: 1
Tank Status: 02 - Inactive, non-billable
Tank Capacity: 550
Product Type Desc: (none)
Program Element: 2380

Map ID
 Direction
 Distance
 Elevation

MAP FINDINGS

Site

Database(s)

EDR ID Number
 EPA ID Number

CUNNINGHAM HOTEL (Continued)

U004260113

Decode for Program Element: 2380 - ADDITIONAL EXISTING UST - obsolete
 Chemical Form: (none)
 CAS#: Not reported
 CERS ID: Not reported
 Cross Ref Tank ID: Not reported
 LEA ID: 9
 Common Name: Not reported
 Date Installed: 1/1/1986
 Date of Closure: Not reported
 Latitude: Not reported
 Longitude: Not reported

**Z377
 NNW
 1/8-1/4
 0.151 mi.
 799 ft.**

**CON J FRANKE ELECTRIC INC
 317 N GRANT ST
 STOCKTON, CA 95202**

RCRA NonGen / NLR

**1024798667
 CAL000205132**

Site 18 of 22 in cluster Z

**Relative:
 Lower
 Actual:
 17 ft.**

RCRA Listings:	
Date Form Received by Agency:	2000-09-13 00:00:00.0
Handler Name:	CON J FRANKE ELECTRIC INC
Handler Address:	317 N GRANT ST
Handler City,State,Zip:	STOCKTON, CA 95202-0000
EPA ID:	CAL000205132
Contact Name:	ERIC PARTIDA
Contact Address:	317 N GRANT ST
Contact City,State,Zip:	STOCKTON, CA 95202
Contact Telephone:	209-462-0717
Contact Fax:	000-000-0000
Contact Email:	ERIC@CJFRANKE.COM
Contact Title:	Not reported
EPA Region:	09
Land Type:	Not reported
Federal Waste Generator Description:	Not a generator, verified
Non-Notifier:	Not reported
Biennial Report Cycle:	Not reported
Accessibility:	Not reported
Active Site Indicator:	Handler Activities
State District Owner:	Not reported
State District:	Not reported
Mailing Address:	317 N GRANT ST
Mailing City,State,Zip:	STOCKTON, CA 95202-0000
Owner Name:	CON J FRANKE ELECTRIC INC
Owner Type:	Other
Operator Name:	ERIC PARTIDA
Operator Type:	Other
Short-Term Generator Activity:	No
Importer Activity:	No
Mixed Waste Generator:	No
Transporter Activity:	No
Transfer Facility Activity:	No
Recycler Activity with Storage:	No
Small Quantity On-Site Burner Exemption:	No
Smelting Melting and Refining Furnace Exemption:	No
Underground Injection Control:	No
Off-Site Waste Receipt:	No
Universal Waste Indicator:	Yes
Universal Waste Destination Facility:	Yes

Map ID
 Direction
 Distance
 Elevation

MAP FINDINGS

Site

Database(s)

EDR ID Number
 EPA ID Number

CON J FRANKE ELECTRIC INC (Continued)

1024798667

Federal Universal Waste:	No
Active Site Fed-Reg Treatment Storage and Disposal Facility:	Not reported
Active Site Converter Treatment storage and Disposal Facility:	Not reported
Active Site State-Reg Treatment Storage and Disposal Facility:	Not reported
Active Site State-Reg Handler:	---
Federal Facility Indicator:	Not reported
Hazardous Secondary Material Indicator:	N
Sub-Part K Indicator:	Not reported
Commercial TSD Indicator:	No
Treatment Storage and Disposal Type:	Not reported
2018 GPRA Permit Baseline:	Not on the Baseline
2018 GPRA Renewals Baseline:	Not on the Baseline
Permit Renewals Workload Universe:	Not reported
Permit Workload Universe:	Not reported
Permit Progress Universe:	Not reported
Post-Closure Workload Universe:	Not reported
Closure Workload Universe:	Not reported
202 GPRA Corrective Action Baseline:	No
Corrective Action Workload Universe:	No
Subject to Corrective Action Universe:	No
Non-TSDFs Where RCRA CA has Been Imposed Universe:	No
TSDFs Potentially Subject to CA Under 3004 (u)/(v) Universe:	No
TSDFs Only Subject to CA under Discretionary Auth Universe:	No
Corrective Action Priority Ranking:	No NCAPS ranking
Environmental Control Indicator:	No
Institutional Control Indicator:	No
Human Exposure Controls Indicator:	N/A
Groundwater Controls Indicator:	N/A
Operating TSDF Universe:	Not reported
Full Enforcement Universe:	Not reported
Significant Non-Complier Universe:	No
Unaddressed Significant Non-Complier Universe:	No
Addressed Significant Non-Complier Universe:	No
Significant Non-Complier With a Compliance Schedule Universe:	No
Financial Assurance Required:	Not reported
Handler Date of Last Change:	2018-09-05 15:44:34.0
Recognized Trader-Importer:	No
Recognized Trader-Exporter:	No
Importer of Spent Lead Acid Batteries:	No
Exporter of Spent Lead Acid Batteries:	No
Recycler Activity Without Storage:	No
Manifest Broker:	No
Sub-Part P Indicator:	No

Handler - Owner Operator:	
Owner/Operator Indicator:	Owner
Owner/Operator Name:	CON J FRANKE ELECTRIC INC
Legal Status:	Other
Date Became Current:	Not reported
Date Ended Current:	Not reported
Owner/Operator Address:	317 N GRANT ST
Owner/Operator City,State,Zip:	STOCKTON, CA 95202-0000
Owner/Operator Telephone:	209-462-0717
Owner/Operator Telephone Ext:	Not reported
Owner/Operator Fax:	Not reported
Owner/Operator Email:	Not reported

Map ID
 Direction
 Distance
 Elevation

MAP FINDINGS

Site

Database(s)

EDR ID Number
 EPA ID Number

CON J FRANKE ELECTRIC INC (Continued)

1024798667

Owner/Operator Indicator:	Operator
Owner/Operator Name:	ERIC PARTIDA
Legal Status:	Other
Date Became Current:	Not reported
Date Ended Current:	Not reported
Owner/Operator Address:	317 N GRANT ST
Owner/Operator City,State,Zip:	STOCKTON, CA 95202
Owner/Operator Telephone:	209-462-0717
Owner/Operator Telephone Ext:	Not reported
Owner/Operator Fax:	Not reported
Owner/Operator Email:	Not reported

Historic Generators:

Receive Date:	2000-09-13 00:00:00.0
Handler Name:	CON J FRANKE ELECTRIC INC
Federal Waste Generator Description:	Not a generator, verified
State District Owner:	Not reported
Large Quantity Handler of Universal Waste:	No
Recognized Trader Importer:	No
Recognized Trader Exporter:	No
Spent Lead Acid Battery Importer:	No
Spent Lead Acid Battery Exporter:	No
Current Record:	Yes
Non Storage Recycler Activity:	Not reported
Electronic Manifest Broker:	Not reported

List of NAICS Codes and Descriptions:

NAICS Code:	23531
NAICS Description:	ELECTRICAL CONTRACTORS

Facility Has Received Notices of Violation:

No Violations Found:

Evaluation Action Summary:

No Evaluations Found:

AC378
SSW
1/8-1/4
0.153 mi.
806 ft.

QUIK & SAVE MARKET
641 CHARTER WAY E
STOCKTON, CA 95206
Site 13 of 17 in cluster AC

LUST **S104403601**
Cortese **N/A**
HIST CORTESE
CERS

Relative:
Higher
Actual:
18 ft.

LUST:

Name:	QUICK-N-SAVE MARKET (FORMER)
Address:	641 CHARTER WAY E
City,State,Zip:	STOCKTON, CA 95206
Lead Agency:	CENTRAL VALLEY RWQCB (REGION 5S)
Case Type:	LUST Cleanup Site
Geo Track:	http://geotracker.waterboards.ca.gov/profile_report.asp?global_id=T0607700827
Global Id:	T0607700827
Latitude:	37.940411202
Longitude:	-121.27853662
Status:	Open - Verification Monitoring
Status Date:	11/21/2017

Map ID
Direction
Distance
Elevation

MAP FINDINGS

Site

Database(s)

EDR ID Number
EPA ID Number

QUIK & SAVE MARKET (Continued)

S104403601

Case Worker: AMB
RB Case Number: 391007
Local Agency: Not reported
File Location: Regional Board
Local Case Number: Not reported
Potential Media Affect: Aquifer used for drinking water supply
Potential Contaminants of Concern: * Chlorinated Hydrocarbons, Benzene, Ethylbenzene, Gasoline, MTBE / TBA / Other Fuel Oxygenates, Toluene, Xylene
Site History: 5/11/1998, Soil boring encounters impacted soil, UAR issued.
5/15/1998, site placed in LOP. 1/14/2000, USTs removed under permit.
1/2007, MW-1 through MW-3 installed; currently seven monitoring wells installed. 11/23/2010, referred site to Regional Board No remediation proposed or implemented.

LUST:

Global Id: T0607700827
Contact Type: Regional Board Caseworker
Contact Name: ALAN M. BUEHLER
Organization Name: CENTRAL VALLEY RWQCB (REGION 5S)
Address: 11020 Sun Center Dr
City: RANCHO CORDOVA
Email: alan.buehler@waterboards.ca.gov
Phone Number: 9164644615

LUST:

Global Id: T0607700827
Action Type: ENFORCEMENT
Date: 12/13/2010
Action: Meeting

Global Id: T0607700827
Action Type: ENFORCEMENT
Date: 08/26/2010
Action: Staff Letter

Global Id: T0607700827
Action Type: ENFORCEMENT
Date: 03/22/2011
Action: Site Visit / Inspection / Sampling

Global Id: T0607700827
Action Type: ENFORCEMENT
Date: 10/19/2015
Action: Staff Letter

Global Id: T0607700827
Action Type: Other
Date: 05/11/1998
Action: Leak Began

Global Id: T0607700827
Action Type: RESPONSE
Date: 04/30/2014
Action: Well Installation Report

Global Id: T0607700827
Action Type: ENFORCEMENT

Map ID
Direction
Distance
Elevation

MAP FINDINGS

Site

Database(s)

EDR ID Number
EPA ID Number

QUIK & SAVE MARKET (Continued)

S104403601

Date: 08/19/1999
Action: Referral to District Attorney

Global Id: T0607700827
Action Type: ENFORCEMENT
Date: 07/12/2011
Action: Staff Letter

Global Id: T0607700827
Action Type: ENFORCEMENT
Date: 10/03/2011
Action: Technical Correspondence / Assistance / Other

Global Id: T0607700827
Action Type: ENFORCEMENT
Date: 10/05/2010
Action: Staff Letter

Global Id: T0607700827
Action Type: ENFORCEMENT
Date: 01/28/2011
Action: Staff Letter

Global Id: T0607700827
Action Type: RESPONSE
Date: 01/30/2011
Action: Monitoring Report - Semi-Annually

Global Id: T0607700827
Action Type: RESPONSE
Date: 12/31/2010
Action: Soil and Water Investigation Workplan

Global Id: T0607700827
Action Type: RESPONSE
Date: 11/30/2010
Action: Correspondence

Global Id: T0607700827
Action Type: RESPONSE
Date: 01/30/2016
Action: Monitoring Report - Other

Global Id: T0607700827
Action Type: RESPONSE
Date: 02/29/2016
Action: Well Installation Report

Global Id: T0607700827
Action Type: RESPONSE
Date: 10/30/2015
Action: Monitoring Report - Semi-Annually

Global Id: T0607700827
Action Type: RESPONSE
Date: 04/30/2016
Action: Monitoring Report - Semi-Annually

Map ID
Direction
Distance
Elevation

MAP FINDINGS

Site

Database(s)

EDR ID Number
EPA ID Number

QUIK & SAVE MARKET (Continued)

S104403601

Global Id: T0607700827
Action Type: ENFORCEMENT
Date: 08/08/2005
Action: Technical Correspondence / Assistance / Other

Global Id: T0607700827
Action Type: ENFORCEMENT
Date: 10/05/2001
Action: Notice of Responsibility

Global Id: T0607700827
Action Type: ENFORCEMENT
Date: 06/20/2000
Action: Notification - Fee Title Owners Notice

Global Id: T0607700827
Action Type: ENFORCEMENT
Date: 06/12/2007
Action: Technical Correspondence / Assistance / Other

Global Id: T0607700827
Action Type: ENFORCEMENT
Date: 01/04/2011
Action: Staff Letter

Global Id: T0607700827
Action Type: ENFORCEMENT
Date: 12/14/2010
Action: Staff Letter

Global Id: T0607700827
Action Type: ENFORCEMENT
Date: 04/28/2011
Action: Staff Letter

Global Id: T0607700827
Action Type: ENFORCEMENT
Date: 11/15/2011
Action: Meeting

Global Id: T0607700827
Action Type: ENFORCEMENT
Date: 03/09/2017
Action: Staff Letter

Global Id: T0607700827
Action Type: ENFORCEMENT
Date: 05/05/2017
Action: Staff Letter

Global Id: T0607700827
Action Type: Other
Date: 01/30/2000
Action: Leak Discovery

Global Id: T0607700827
Action Type: RESPONSE

Map ID
Direction
Distance
Elevation

MAP FINDINGS

Site

Database(s)

EDR ID Number
EPA ID Number

QUIK & SAVE MARKET (Continued)

S104403601

Date: 01/20/2011
Action: Interim Remedial Action Plan

Global Id: T0607700827
Action Type: RESPONSE
Date: 01/14/2011
Action: Correspondence

Global Id: T0607700827
Action Type: RESPONSE
Date: 07/30/2011
Action: Soil and Water Investigation Report

Global Id: T0607700827
Action Type: RESPONSE
Date: 06/30/2011
Action: Pilot Study / Treatability Workplan

Global Id: T0607700827
Action Type: RESPONSE
Date: 07/30/2011
Action: Monitoring Report - Semi-Annually

Global Id: T0607700827
Action Type: RESPONSE
Date: 03/02/2011
Action: Correspondence

Global Id: T0607700827
Action Type: RESPONSE
Date: 02/28/2012
Action: CAP/RAP - Other Report

Global Id: T0607700827
Action Type: RESPONSE
Date: 04/30/2011
Action: Correspondence

Global Id: T0607700827
Action Type: RESPONSE
Date: 12/30/2011
Action: Correspondence

Global Id: T0607700827
Action Type: RESPONSE
Date: 12/30/2011
Action: CAP/RAP - Feasibility Study Report

Global Id: T0607700827
Action Type: ENFORCEMENT
Date: 05/14/1998
Action: Notice of Responsibility

Global Id: T0607700827
Action Type: RESPONSE
Date: 10/30/2016
Action: Monitoring Report - Semi-Annually

Map ID
Direction
Distance
Elevation

MAP FINDINGS

Site

Database(s)

EDR ID Number
EPA ID Number

QUIK & SAVE MARKET (Continued)

S104403601

Global Id:	T0607700827
Action Type:	RESPONSE
Date:	10/30/2011
Action:	Other Report / Document - Regulator Responded
Global Id:	T0607700827
Action Type:	RESPONSE
Date:	12/01/2011
Action:	Correspondence - Regulator Responded
Global Id:	T0607700827
Action Type:	RESPONSE
Date:	11/09/2011
Action:	Correspondence - Regulator Responded
Global Id:	T0607700827
Action Type:	RESPONSE
Date:	08/24/2011
Action:	Correspondence - Regulator Responded
Global Id:	T0607700827
Action Type:	RESPONSE
Date:	12/09/2011
Action:	Correspondence - Regulator Responded
Global Id:	T0607700827
Action Type:	RESPONSE
Date:	11/25/2011
Action:	Correspondence - Regulator Responded
Global Id:	T0607700827
Action Type:	RESPONSE
Date:	02/06/2012
Action:	Correspondence - Regulator Responded
Global Id:	T0607700827
Action Type:	RESPONSE
Date:	01/27/2012
Action:	Correspondence - Regulator Responded
Global Id:	T0607700827
Action Type:	RESPONSE
Date:	12/30/2011
Action:	Correspondence - Regulator Responded
Global Id:	T0607700827
Action Type:	RESPONSE
Date:	10/30/2012
Action:	Monitoring Report - Semi-Annually - Regulator Responded
Global Id:	T0607700827
Action Type:	RESPONSE
Date:	05/18/2012
Action:	Correspondence - Regulator Responded
Global Id:	T0607700827
Action Type:	RESPONSE

Map ID
Direction
Distance
Elevation

MAP FINDINGS

Site

Database(s)

EDR ID Number
EPA ID Number

QUIK & SAVE MARKET (Continued)

S104403601

Date: 07/30/2013
Action: Monitoring Report - Semi-Annually - Regulator Responded

Global Id: T0607700827
Action Type: RESPONSE
Date: 06/14/2013
Action: Correspondence - Regulator Responded

Global Id: T0607700827
Action Type: RESPONSE
Date: 07/26/2013
Action: Correspondence - Regulator Responded

Global Id: T0607700827
Action Type: RESPONSE
Date: 07/08/2013
Action: Correspondence - Regulator Responded

Global Id: T0607700827
Action Type: RESPONSE
Date: 01/09/2014
Action: Correspondence - Regulator Responded

Global Id: T0607700827
Action Type: RESPONSE
Date: 03/30/2014
Action: Corrective Action Plan / Remedial Action Plan - Addendum - Regulator Responded

Global Id: T0607700827
Action Type: RESPONSE
Date: 01/30/2015
Action: Monitoring Report - Other - Regulator Responded

Global Id: T0607700827
Action Type: RESPONSE
Date: 12/30/2015
Action: Correspondence - Regulator Responded

Global Id: T0607700827
Action Type: RESPONSE
Date: 09/30/2015
Action: Corrective Action Plan / Remedial Action Plan - Addendum - Regulator Responded

Global Id: T0607700827
Action Type: RESPONSE
Date: 04/17/2019
Action: Well Destruction Workplan - Regulator Responded

Global Id: T0607700827
Action Type: RESPONSE
Date: 04/20/2017
Action: Site Investigation Workplan - Regulator Responded

Global Id: T0607700827
Action Type: RESPONSE
Date: 06/07/2019
Action: Well Destruction Workplan - Regulator Responded

Map ID
Direction
Distance
Elevation

MAP FINDINGS

Site

Database(s)

EDR ID Number
EPA ID Number

QUIK & SAVE MARKET (Continued)

S104403601

Global Id: T0607700827
Action Type: ENFORCEMENT
Date: 02/28/2012
Action: Technical Correspondence / Assistance / Other

Global Id: T0607700827
Action Type: ENFORCEMENT
Date: 02/22/2012
Action: Technical Correspondence / Assistance / Other

Global Id: T0607700827
Action Type: ENFORCEMENT
Date: 04/24/2013
Action: Technical Correspondence / Assistance / Other

Global Id: T0607700827
Action Type: ENFORCEMENT
Date: 08/31/2015
Action: Email Correspondence

Global Id: T0607700827
Action Type: RESPONSE
Date: 09/29/2011
Action: Correspondence

Global Id: T0607700827
Action Type: RESPONSE
Date: 07/30/2011
Action: Other Report / Document

Global Id: T0607700827
Action Type: RESPONSE
Date: 10/06/2011
Action: Correspondence

Global Id: T0607700827
Action Type: RESPONSE
Date: 12/20/2011
Action: Correspondence

Global Id: T0607700827
Action Type: RESPONSE
Date: 12/15/2011
Action: Correspondence

Global Id: T0607700827
Action Type: RESPONSE
Date: 01/30/2012
Action: Monitoring Report - Semi-Annually

Global Id: T0607700827
Action Type: RESPONSE
Date: 07/30/2012
Action: Other Report / Document

Global Id: T0607700827
Action Type: REMEDIATION

Map ID
Direction
Distance
Elevation

MAP FINDINGS

Site

Database(s)

EDR ID Number
EPA ID Number

QUIK & SAVE MARKET (Continued)

S104403601

Date: 07/09/2013
Action: Soil Vapor Extraction (SVE)

Global Id: T0607700827
Action Type: REMEDIATION
Date: 01/14/2014
Action: Soil Vapor Extraction (SVE)

Global Id: T0607700827
Action Type: REMEDIATION
Date: 08/05/2013
Action: Soil Vapor Extraction (SVE)

Global Id: T0607700827
Action Type: REMEDIATION
Date: 06/04/2013
Action: Soil Vapor Extraction (SVE)

Global Id: T0607700827
Action Type: REMEDIATION
Date: 02/01/2012
Action: Soil Vapor Extraction (SVE)

Global Id: T0607700827
Action Type: REMEDIATION
Date: 06/05/2012
Action: Soil Vapor Extraction (SVE)

Global Id: T0607700827
Action Type: REMEDIATION
Date: 01/12/2012
Action: Soil Vapor Extraction (SVE)

Global Id: T0607700827
Action Type: REMEDIATION
Date: 04/02/2012
Action: Soil Vapor Extraction (SVE)

Global Id: T0607700827
Action Type: ENFORCEMENT
Date: 04/29/2013
Action: Verbal Enforcement

Global Id: T0607700827
Action Type: Other
Date: 01/30/2000
Action: Leak Stopped

Global Id: T0607700827
Action Type: ENFORCEMENT
Date: 12/03/2008
Action: Staff Letter

Global Id: T0607700827
Action Type: ENFORCEMENT
Date: 08/10/2007
Action: Technical Correspondence / Assistance / Other

Map ID
Direction
Distance
Elevation

MAP FINDINGS

Site

Database(s)

EDR ID Number
EPA ID Number

QUIK & SAVE MARKET (Continued)

S104403601

Global Id:	T0607700827
Action Type:	ENFORCEMENT
Date:	06/05/2013
Action:	Site Visit / Inspection / Sampling
Global Id:	T0607700827
Action Type:	ENFORCEMENT
Date:	12/20/2018
Action:	Staff Letter
Global Id:	T0607700827
Action Type:	ENFORCEMENT
Date:	10/30/2012
Action:	Technical Correspondence / Assistance / Other
Global Id:	T0607700827
Action Type:	ENFORCEMENT
Date:	11/01/2017
Action:	Staff Letter
Global Id:	T0607700827
Action Type:	Other
Date:	05/11/1998
Action:	Leak Reported
Global Id:	T0607700827
Action Type:	RESPONSE
Date:	04/30/2014
Action:	Monitoring Report - Semi-Annually
Global Id:	T0607700827
Action Type:	ENFORCEMENT
Date:	02/09/2009
Action:	File review
Global Id:	T0607700827
Action Type:	ENFORCEMENT
Date:	08/11/2009
Action:	Staff Letter
Global Id:	T0607700827
Action Type:	ENFORCEMENT
Date:	12/31/2013
Action:	Technical Correspondence / Assistance / Other
Global Id:	T0607700827
Action Type:	ENFORCEMENT
Date:	03/14/2014
Action:	Staff Letter
Global Id:	T0607700827
Action Type:	ENFORCEMENT
Date:	11/13/2017
Action:	Staff Letter
Global Id:	T0607700827
Action Type:	RESPONSE

Map ID
Direction
Distance
Elevation

MAP FINDINGS

Site

Database(s)

EDR ID Number
EPA ID Number

QUIK & SAVE MARKET (Continued)

S104403601

Date: 06/30/2014
Action: CAP/RAP - Other Report

Global Id: T0607700827
Action Type: ENFORCEMENT
Date: 11/23/2010
Action: Referral to Regional Board

Global Id: T0607700827
Action Type: ENFORCEMENT
Date: 12/29/2014
Action: Email Correspondence

Global Id: T0607700827
Action Type: ENFORCEMENT
Date: 06/05/2014
Action: Staff Letter

Global Id: T0607700827
Action Type: ENFORCEMENT
Date: 01/06/2020
Action: Staff Letter

Global Id: T0607700827
Action Type: ENFORCEMENT
Date: 06/18/2019
Action: Staff Letter

Global Id: T0607700827
Action Type: ENFORCEMENT
Date: 04/23/2019
Action: Staff Letter

Global Id: T0607700827
Action Type: ENFORCEMENT
Date: 01/06/2020
Action: Staff Letter

Global Id: T0607700827
Action Type: ENFORCEMENT
Date: 04/08/2019
Action: Staff Letter

Global Id: T0607700827
Action Type: RESPONSE
Date: 04/30/2015
Action: Monitoring Report - Other

Global Id: T0607700827
Action Type: RESPONSE
Date: 07/30/2015
Action: Monitoring Report - Semi-Annually

Global Id: T0607700827
Action Type: RESPONSE
Date: 10/30/2014
Action: Monitoring Report - Semi-Annually

Map ID
Direction
Distance
Elevation

MAP FINDINGS

Site

Database(s)

EDR ID Number
EPA ID Number

QUIK & SAVE MARKET (Continued)

S104403601

Global Id: T0607700827
Action Type: ENFORCEMENT
Date: 11/03/2009
Action: File review

Global Id: T0607700827
Action Type: ENFORCEMENT
Date: 06/15/2010
Action: File review

Global Id: T0607700827
Action Type: ENFORCEMENT
Date: 09/27/2017
Action: Clean Up Fund - Case Closure Review Summary Report (RSR)

LUST:

Global Id: T0607700827
Status: Open - Case Begin Date
Status Date: 05/11/1998

Global Id: T0607700827
Status: Open - Site Assessment
Status Date: 05/12/1998

Global Id: T0607700827
Status: Open - Remediation
Status Date: 06/09/2011

Global Id: T0607700827
Status: Open - Verification Monitoring
Status Date: 11/21/2017

LUST REG 5:

Name: QUIK & SAVE MARKET
Address: 641 CHARTER WAY E
City: STOCKTON
Region: 5
Status: Leak being confirmed
Case Number: 391007
Case Type: Drinking Water Aquifer affected
Substance: Not reported
Staff Initials: JLB
Lead Agency: Local
Program: LUST
MTBE Code: 3

CORTESE:

Name: QUICK-N-SAVE MARKET (FORMER)
Address: 641 CHARTER WAY E
City,State,Zip: STOCKTON, CA 95206
Region: CORTESE
Envirostor Id: Not reported
Global ID: T0607700827
Site/Facility Type: LUST CLEANUP SITE
Cleanup Status: OPEN - VERIFICATION MONITORING

Map ID
Direction
Distance
Elevation

MAP FINDINGS

Site

Database(s)

EDR ID Number
EPA ID Number

QUICK & SAVE MARKET (Continued)

S104403601

Status Date: Not reported
Site Code: Not reported
Latitude: Not reported
Longitude: Not reported
Owner: Not reported
Enf Type: Not reported
Swat R: Not reported
Flag: active
Order No: Not reported
Waste Discharge System No: Not reported
Effective Date: Not reported
Region 2: Not reported
WID Id: Not reported
Solid Waste Id No: Not reported
Waste Management Uit Name: Not reported
File Name: Active Open

HIST CORTESE:

edr_fname: QUICK & SAVE MARKET
edr_fadd1: 641 CHARTER
City,State,Zip: STOCKTON, CA
Region: CORTESE
Facility County Code: 39
Reg By: LTNKA
Reg Id: 391007

CERS:

Name: QUICK-N-SAVE MARKET (FORMER)
Address: 641 CHARTER WAY E
City,State,Zip: STOCKTON, CA 95206
Site ID: 203147
CERS ID: T0607700827
CERS Description: Leaking Underground Storage Tank Cleanup Site

Affiliation:

Affiliation Type Desc: Regional Board Caseworker
Entity Name: ALAN M. BUEHLER - CENTRAL VALLEY RWQCB (REGION 5S)
Entity Title: Not reported
Affiliation Address: 11020 Sun Center Dr
Affiliation City: RANCHO CORDOVA
Affiliation State: CA
Affiliation Country: Not reported
Affiliation Zip: Not reported
Affiliation Phone: 9164644615

AG379
ENE
1/8-1/4
0.154 mi.
815 ft.

HYDRAULIC CONTROLS
1400 E SCOTTS AVE
STOCKTON, CA 95205
Site 2 of 6 in cluster AG

RCRA NonGen / NLR **1000595631**
FINDS **CAD983595810**
ECHO
HAZNET
HWTS

Relative:
Higher
Actual:
21 ft.

RCRA Listings:
Date Form Received by Agency: 2000-02-04 00:00:00.0
Handler Name: HYDRAULIC CONTROLS
Handler Address: 1400 E SCOTTS AVE
Handler City,State,Zip: STOCKTON, CA 95205

Map ID
 Direction
 Distance
 Elevation

MAP FINDINGS

Site

Database(s)

EDR ID Number
 EPA ID Number

HYDRAULIC CONTROLS (Continued)

1000595631

EPA ID:	CAD983595810
Contact Name:	DEAN JONES
Contact Address:	2136 STAGECOACH RD
Contact City,State,Zip:	STOCKTON, CA 92515
Contact Telephone:	209-466-1531
Contact Fax:	Not reported
Contact Email:	Not reported
Contact Title:	Not reported
EPA Region:	09
Land Type:	Other
Federal Waste Generator Description:	Not a generator, verified
Non-Notifier:	Not reported
Biennial Report Cycle:	Not reported
Accessibility:	Not reported
Active Site Indicator:	Not reported
State District Owner:	Not reported
State District:	Not reported
Mailing Address:	1400 E SCOTTS AVE
Mailing City,State,Zip:	STOCKTON, CA 95205
Owner Name:	HYDRAULIC CONTROLS INC
Owner Type:	Private
Operator Name:	NOT REQUIRED
Operator Type:	Private
Short-Term Generator Activity:	No
Importer Activity:	No
Mixed Waste Generator:	No
Transporter Activity:	No
Transfer Facility Activity:	No
Recycler Activity with Storage:	No
Small Quantity On-Site Burner Exemption:	No
Smelting Melting and Refining Furnace Exemption:	No
Underground Injection Control:	No
Off-Site Waste Receipt:	No
Universal Waste Indicator:	No
Universal Waste Destination Facility:	No
Federal Universal Waste:	No
Active Site Fed-Reg Treatment Storage and Disposal Facility:	Not reported
Active Site Converter Treatment storage and Disposal Facility:	Not reported
Active Site State-Reg Treatment Storage and Disposal Facility:	Not reported
Active Site State-Reg Handler:	---
Federal Facility Indicator:	Not reported
Hazardous Secondary Material Indicator:	NN
Sub-Part K Indicator:	Not reported
Commercial TSD Indicator:	No
Treatment Storage and Disposal Type:	Not reported
2018 GPRA Permit Baseline:	Not on the Baseline
2018 GPRA Renewals Baseline:	Not on the Baseline
Permit Renewals Workload Universe:	Not reported
Permit Workload Universe:	Not reported
Permit Progress Universe:	Not reported
Post-Closure Workload Universe:	Not reported
Closure Workload Universe:	Not reported
202 GPRA Corrective Action Baseline:	No
Corrective Action Workload Universe:	No
Subject to Corrective Action Universe:	No
Non-TSDs Where RCRA CA has Been Imposed Universe:	No
TSDs Potentially Subject to CA Under 3004 (u)/(v) Universe:	No

Map ID
Direction
Distance
Elevation

MAP FINDINGS

Site

Database(s)

EDR ID Number
EPA ID Number

HYDRAULIC CONTROLS (Continued)

1000595631

TSDFs Only Subject to CA under Discretionary Auth Universe: No
Corrective Action Priority Ranking: No NCAPS ranking
Environmental Control Indicator: No
Institutional Control Indicator: No
Human Exposure Controls Indicator: N/A
Groundwater Controls Indicator: N/A
Operating TSDF Universe: Not reported
Full Enforcement Universe: Not reported
Significant Non-Complier Universe: No
Unaddressed Significant Non-Complier Universe: No
Addressed Significant Non-Complier Universe: No
Significant Non-Complier With a Compliance Schedule Universe: No
Financial Assurance Required: Not reported
Handler Date of Last Change: 2002-06-27 03:35:29.0
Recognized Trader-Importer: No
Recognized Trader-Exporter: No
Importer of Spent Lead Acid Batteries: No
Exporter of Spent Lead Acid Batteries: No
Recycler Activity Without Storage: Not reported
Manifest Broker: Not reported
Sub-Part P Indicator: Not reported

Handler - Owner Operator:

Owner/Operator Indicator: Owner
Owner/Operator Name: HYDRAULIC CONTROLS INC
Legal Status: Private
Date Became Current: Not reported
Date Ended Current: Not reported
Owner/Operator Address: NOT REQUIRED
Owner/Operator City,State,Zip: NOT REQUIRED, ME 99999
Owner/Operator Telephone: 415-555-1212
Owner/Operator Telephone Ext: Not reported
Owner/Operator Fax: Not reported
Owner/Operator Email: Not reported

Owner/Operator Indicator: Operator
Owner/Operator Name: NOT REQUIRED
Legal Status: Private
Date Became Current: Not reported
Date Ended Current: Not reported
Owner/Operator Address: NOT REQUIRED
Owner/Operator City,State,Zip: NOT REQUIRED, ME 99999
Owner/Operator Telephone: 415-555-1212
Owner/Operator Telephone Ext: Not reported
Owner/Operator Fax: Not reported
Owner/Operator Email: Not reported

Historic Generators:

Receive Date: 2000-02-04 00:00:00.0
Handler Name: HYDRAULIC CONTROLS
Federal Waste Generator Description: Not a generator, verified
State District Owner: Not reported
Large Quantity Handler of Universal Waste: No
Recognized Trader Importer: No
Recognized Trader Exporter: No

Map ID
Direction
Distance
Elevation

MAP FINDINGS

Site

Database(s)

EDR ID Number
EPA ID Number

HYDRAULIC CONTROLS (Continued)

1000595631

Spent Lead Acid Battery Importer: No
Spent Lead Acid Battery Exporter: No
Current Record: Yes
Non Storage Recycler Activity: Not reported
Electronic Manifest Broker: Not reported

List of NAICS Codes and Descriptions:

NAICS Code: 42183
NAICS Description: INDUSTRIAL MACHINERY AND EQUIPMENT WHOLESALERS

Facility Has Received Notices of Violation:

No Violations Found:

Evaluation Action Summary:

No Evaluations Found:

FINDS:

Registry ID: 110002853608

Click Here:

Environmental Interest/Information System:

RCRAInfo is a national information system that supports the Resource Conservation and Recovery Act (RCRA) program through the tracking of events and activities related to facilities that generate, transport, and treat, store, or dispose of hazardous waste. RCRAInfo allows RCRA program staff to track the notification, permit, compliance, and corrective action activities required under RCRA.

Click this hyperlink while viewing on your computer to access additional FINDS: detail in the EDR Site Report.

ECHO:

Envid: 1000595631
Registry ID: 110002853608
DFR URL: <http://echo.epa.gov/detailed-facility-report?fid=110002853608>
Name: HYDRAULIC CONTROLS
Address: 1400 E SCOTTS AVE
City,State,Zip: STOCKTON, CA 95205

HAZNET:

Name: HYDRAULIC CONTROLS
Address: 1400 E SCOTTS AVE
Address 2: Not reported
City,State,Zip: STOCKTON, CA 952050000
Contact: CRAIG ROMER-CONTROLLER
Telephone: 5106588300
Mailing Name: Not reported
Mailing Address: PO BOX 8007

Year: 2001
Gepaid: CAD983595810
TSD EPA ID: CAT000613968
CA Waste Code: 741 - Liquids with halogenated organic compounds >= 1,000 Mg./L

Map ID
Direction
Distance
Elevation

MAP FINDINGS

Site

Database(s)

EDR ID Number
EPA ID Number

HYDRAULIC CONTROLS (Continued)

1000595631

Disposal Method: H01 - Transfer Station
Tons: 0.1333

Year: 2000
Gepaid: CAD983595810
TSD EPA ID: CA0000084517
CA Waste Code: 134 - Aqueous solution with total organic residues less than 10 percent

Disposal Method: T01 - Treatment, Tank
Tons: 0.6762

Year: 2000
Gepaid: CAD983595810
TSD EPA ID: CA0000084517
CA Waste Code: 134 - Aqueous solution with total organic residues less than 10 percent

Disposal Method: H01 - Transfer Station
Tons: 0.42

Year: 2000
Gepaid: CAD983595810
TSD EPA ID: CAT000613968
CA Waste Code: 741 - Liquids with halogenated organic compounds >= 1,000 Mg./L

Disposal Method: H01 - Transfer Station
Tons: 0.6291

Year: 2000
Gepaid: CAD983595810
TSD EPA ID: CA0000084517
CA Waste Code: 741 - Liquids with halogenated organic compounds >= 1,000 Mg./L

Disposal Method: H01 - Transfer Station
Tons: 0.0458

Year: 1999
Gepaid: CAD983595810
TSD EPA ID: CA0000084517
CA Waste Code: 134 - Aqueous solution with total organic residues less than 10 percent

Disposal Method: T01 - Treatment, Tank
Tons: 0.399

Additional Info:

Year: 2000
Gen EPA ID: CAD983595810

Shipment Date: 20001227
Creation Date: 3/22/2001 0:00:00
Receipt Date: 20001227
Manifest ID: 20541509
Trans EPA ID: SCR000075150
Trans Name: Not reported
Trans 2 EPA ID: Not reported
Trans 2 Name: Not reported
TSD EPA ID: CAT000613968
Trans Name: Not reported
TSD EPA ID: CAT000613968

Map ID
Direction
Distance
Elevation

MAP FINDINGS

Site

Database(s)

EDR ID Number
EPA ID Number

HYDRAULIC CONTROLS (Continued)

1000595631

TSDF Alt Name: Not reported
Waste Code Description: 741 - Liquids with halogenated organic compounds > 1000 mg/l
RCRA Code: D001
Meth Code: H01 - Transfer Station
Quantity Tons: 0.0333
Waste Quantity: 8
Quantity Unit: G
Additional Code 1: Not reported
Additional Code 2: Not reported
Additional Code 3: Not reported
Additional Code 4: Not reported
Additional Code 5: Not reported

Shipment Date: 20001211
Creation Date: 3/6/2001 0:00:00
Receipt Date: 20001211
Manifest ID: 20541416
Trans EPA ID: SCR000075150
Trans Name: Not reported
Trans 2 EPA ID: Not reported
Trans 2 Name: Not reported
TSDF EPA ID: CAT000613968
Trans Name: Not reported
TSDF Alt EPA ID: CAT000613968
TSDF Alt Name: Not reported
Waste Code Description: 741 - Liquids with halogenated organic compounds > 1000 mg/l
RCRA Code: D001
Meth Code: H01 - Transfer Station
Quantity Tons: 0.0375
Waste Quantity: 9
Quantity Unit: G
Additional Code 1: Not reported
Additional Code 2: Not reported
Additional Code 3: Not reported
Additional Code 4: Not reported
Additional Code 5: Not reported

Shipment Date: 20001211
Creation Date: 3/6/2001 0:00:00
Receipt Date: 20001213
Manifest ID: 20419616
Trans EPA ID: SCR000075150
Trans Name: Not reported
Trans 2 EPA ID: SCR000074591
Trans 2 Name: Not reported
TSDF EPA ID: CA0000084517
Trans Name: Not reported
TSDF Alt EPA ID: CA0000084517
TSDF Alt Name: Not reported
Waste Code Description: 134 - Aqueous solution with <10% total organic residues
RCRA Code: D039
Meth Code: H01 - Transfer Station
Quantity Tons: 0.084
Waste Quantity: 20
Quantity Unit: G
Additional Code 1: Not reported
Additional Code 2: Not reported

Map ID
Direction
Distance
Elevation

MAP FINDINGS

Site

Database(s)

EDR ID Number
EPA ID Number

HYDRAULIC CONTROLS (Continued)

1000595631

Additional Code 3:	Not reported
Additional Code 4:	Not reported
Additional Code 5:	Not reported
Shipment Date:	20001211
Creation Date:	3/6/2001 0:00:00
Receipt Date:	20001211
Manifest ID:	20541416
Trans EPA ID:	SCR000075150
Trans Name:	Not reported
Trans 2 EPA ID:	Not reported
Trans 2 Name:	Not reported
TSDf EPA ID:	CAT000613968
Trans Name:	Not reported
TSDf Alt EPA ID:	CAT000613968
TSDf Alt Name:	Not reported
Waste Code Description:	741 - Liquids with halogenated organic compounds > 1000 mg/l
RCRA Code:	D001
Meth Code:	H01 - Transfer Station
Quantity Tons:	0.0625
Waste Quantity:	15
Quantity Unit:	G
Additional Code 1:	Not reported
Additional Code 2:	Not reported
Additional Code 3:	Not reported
Additional Code 4:	Not reported
Additional Code 5:	Not reported
Shipment Date:	20001127
Creation Date:	2/1/2001 0:00:00
Receipt Date:	20001127
Manifest ID:	20541209
Trans EPA ID:	SCR000075150
Trans Name:	Not reported
Trans 2 EPA ID:	Not reported
Trans 2 Name:	Not reported
TSDf EPA ID:	CAT000613968
Trans Name:	Not reported
TSDf Alt EPA ID:	CAT000613968
TSDf Alt Name:	Not reported
Waste Code Description:	741 - Liquids with halogenated organic compounds > 1000 mg/l
RCRA Code:	D001
Meth Code:	H01 - Transfer Station
Quantity Tons:	0.0333
Waste Quantity:	8
Quantity Unit:	G
Additional Code 1:	Not reported
Additional Code 2:	Not reported
Additional Code 3:	Not reported
Additional Code 4:	Not reported
Additional Code 5:	Not reported
Shipment Date:	20001116
Creation Date:	1/12/2001 0:00:00
Receipt Date:	20001120
Manifest ID:	20286382
Trans EPA ID:	SCR000075150

Map ID
Direction
Distance
Elevation

MAP FINDINGS

Site

Database(s)

EDR ID Number
EPA ID Number

HYDRAULIC CONTROLS (Continued)

1000595631

Trans Name:	Not reported
Trans 2 EPA ID:	SCR000074591
Trans 2 Name:	Not reported
TSDf EPA ID:	CA0000084517
Trans Name:	Not reported
TSDf Alt EPA ID:	Not reported
TSDf Alt Name:	Not reported
Waste Code Description:	134 - Aqueous solution with <10% total organic residues
RCRA Code:	D039
Meth Code:	H01 - Transfer Station
Quantity Tons:	0.084
Waste Quantity:	20
Quantity Unit:	G
Additional Code 1:	Not reported
Additional Code 2:	Not reported
Additional Code 3:	Not reported
Additional Code 4:	Not reported
Additional Code 5:	Not reported
Shipment Date:	20001116
Creation Date:	1/12/2001 0:00:00
Receipt Date:	20001116
Manifest ID:	20522281
Trans EPA ID:	SCR000075150
Trans Name:	Not reported
Trans 2 EPA ID:	Not reported
Trans 2 Name:	Not reported
TSDf EPA ID:	CAT000613968
Trans Name:	Not reported
TSDf Alt EPA ID:	Not reported
TSDf Alt Name:	Not reported
Waste Code Description:	741 - Liquids with halogenated organic compounds > 1000 mg/l
RCRA Code:	D001
Meth Code:	H01 - Transfer Station
Quantity Tons:	0.0625
Waste Quantity:	15
Quantity Unit:	G
Additional Code 1:	Not reported
Additional Code 2:	Not reported
Additional Code 3:	Not reported
Additional Code 4:	Not reported
Additional Code 5:	Not reported
Shipment Date:	20001116
Creation Date:	1/9/2001 0:00:00
Receipt Date:	20001120
Manifest ID:	20522282
Trans EPA ID:	SCR000075150
Trans Name:	Not reported
Trans 2 EPA ID:	SCR000074591
Trans 2 Name:	Not reported
TSDf EPA ID:	CA0000084517
Trans Name:	Not reported
TSDf Alt EPA ID:	Not reported
TSDf Alt Name:	Not reported
Waste Code Description:	741 - Liquids with halogenated organic compounds > 1000 mg/l
RCRA Code:	D006

Map ID
Direction
Distance
Elevation

MAP FINDINGS

Site

Database(s)

EDR ID Number
EPA ID Number

HYDRAULIC CONTROLS (Continued)

1000595631

Meth Code:	H01 - Transfer Station
Quantity Tons:	0.0208
Waste Quantity:	5
Quantity Unit:	G
Additional Code 1:	Not reported
Additional Code 2:	Not reported
Additional Code 3:	Not reported
Additional Code 4:	Not reported
Additional Code 5:	Not reported
Shipment Date:	20001031
Creation Date:	1/9/2001 0:00:00
Receipt Date:	20001031
Manifest ID:	20520569
Trans EPA ID:	SCR000075150
Trans Name:	Not reported
Trans 2 EPA ID:	Not reported
Trans 2 Name:	Not reported
TSDf EPA ID:	CAT000613968
Trans Name:	Not reported
TSDf Alt EPA ID:	CAT000613968
TSDf Alt Name:	Not reported
Waste Code Description:	741 - Liquids with halogenated organic compounds > 1000 mg/l
RCRA Code:	D001
Meth Code:	H01 - Transfer Station
Quantity Tons:	0.0375
Waste Quantity:	9
Quantity Unit:	G
Additional Code 1:	Not reported
Additional Code 2:	Not reported
Additional Code 3:	Not reported
Additional Code 4:	Not reported
Additional Code 5:	Not reported
Shipment Date:	20001018
Creation Date:	1/9/2001 0:00:00
Receipt Date:	20001018
Manifest ID:	20520469
Trans EPA ID:	SCR000075150
Trans Name:	Not reported
Trans 2 EPA ID:	Not reported
Trans 2 Name:	Not reported
TSDf EPA ID:	CAT000613968
Trans Name:	Not reported
TSDf Alt EPA ID:	Not reported
TSDf Alt Name:	Not reported
Waste Code Description:	741 - Liquids with halogenated organic compounds > 1000 mg/l
RCRA Code:	D001
Meth Code:	H01 - Transfer Station
Quantity Tons:	0.0375
Waste Quantity:	9
Quantity Unit:	G
Additional Code 1:	Not reported
Additional Code 2:	Not reported
Additional Code 3:	Not reported
Additional Code 4:	Not reported
Additional Code 5:	Not reported

Map ID
Direction
Distance
Elevation

MAP FINDINGS

Site

Database(s)

EDR ID Number
EPA ID Number

HYDRAULIC CONTROLS (Continued)

1000595631

Additional Info:

Year: 2001
Gen EPA ID: CAD983595810

Shipment Date: 20010110
Creation Date: 3/22/2001 0:00:00
Receipt Date: 20010110
Manifest ID: 20332531
Trans EPA ID: SCR000075150
Trans Name: Not reported
Trans 2 EPA ID: Not reported
Trans 2 Name: Not reported
TSDf EPA ID: CAT000613968
Trans Name: Not reported
TSDf Alt EPA ID: Not reported
TSDf Alt Name: Not reported
Waste Code Description: 741 - Liquids with halogenated organic compounds > 1000 mg/l
RCRA Code: D001
Meth Code: H01 - Transfer Station
Quantity Tons: 0.0708
Waste Quantity: 17
Quantity Unit: G
Additional Code 1: Not reported
Additional Code 2: Not reported
Additional Code 3: Not reported
Additional Code 4: Not reported
Additional Code 5: Not reported

Shipment Date: 20010102
Creation Date: 3/22/2001 0:00:00
Receipt Date: 20010102
Manifest ID: 20332402
Trans EPA ID: SCR000075150
Trans Name: Not reported
Trans 2 EPA ID: Not reported
Trans 2 Name: Not reported
TSDf EPA ID: CAT000613968
Trans Name: Not reported
TSDf Alt EPA ID: CAT000613968
TSDf Alt Name: Not reported
Waste Code Description: 741 - Liquids with halogenated organic compounds > 1000 mg/l
RCRA Code: D001
Meth Code: H01 - Transfer Station
Quantity Tons: 0.0625
Waste Quantity: 15
Quantity Unit: G
Additional Code 1: Not reported
Additional Code 2: Not reported
Additional Code 3: Not reported
Additional Code 4: Not reported
Additional Code 5: Not reported

Additional Info:

Year: 1999
Gen EPA ID: CAD983595810

Map ID
Direction
Distance
Elevation

MAP FINDINGS

Site

Database(s)

EDR ID Number
EPA ID Number

HYDRAULIC CONTROLS (Continued)

1000595631

Shipment Date: 19991220
Creation Date: 2/28/2000 0:00:00
Receipt Date: 19991223
Manifest ID: 99536291
Trans EPA ID: ILD984908202
Trans Name: Not reported
Trans 2 EPA ID: SCD987574647
Trans 2 Name: Not reported
TSDf EPA ID: CA0000084517
Trans Name: Not reported
TSDf Alt EPA ID: Not reported
TSDf Alt Name: Not reported
Waste Code Description: 134 - Aqueous solution with <10% total organic residues
RCRA Code: D039
Meth Code: T01 - Treatment, Tank
Quantity Tons: 0.105
Waste Quantity: 25
Quantity Unit: G
Additional Code 1: Not reported
Additional Code 2: Not reported
Additional Code 3: Not reported
Additional Code 4: Not reported
Additional Code 5: Not reported

Shipment Date: 19991201
Creation Date: 2/1/2000 0:00:00
Receipt Date: 19991208
Manifest ID: 99522870
Trans EPA ID: ILD984908202
Trans Name: Not reported
Trans 2 EPA ID: SCD987574647
Trans 2 Name: Not reported
TSDf EPA ID: CA0000084517
Trans Name: Not reported
TSDf Alt EPA ID: Not reported
TSDf Alt Name: Not reported
Waste Code Description: 134 - Aqueous solution with <10% total organic residues
RCRA Code: D039
Meth Code: T01 - Treatment, Tank
Quantity Tons: 0.0924
Waste Quantity: 22
Quantity Unit: G
Additional Code 1: Not reported
Additional Code 2: Not reported
Additional Code 3: Not reported
Additional Code 4: Not reported
Additional Code 5: Not reported

Shipment Date: 19991028
Creation Date: 12/17/1999 0:00:00
Receipt Date: 19991101
Manifest ID: 99517628
Trans EPA ID: ILD984908202
Trans Name: Not reported
Trans 2 EPA ID: SCD987574647
Trans 2 Name: Not reported
TSDf EPA ID: CA0000084517

Map ID
Direction
Distance
Elevation

MAP FINDINGS

Site

Database(s)

EDR ID Number
EPA ID Number

HYDRAULIC CONTROLS (Continued)

1000595631

Trans Name: Not reported
TSDf Alt EPA ID: Not reported
TSDf Alt Name: Not reported
Waste Code Description: 134 - Aqueous solution with <10% total organic residues
RCRA Code: D039
Meth Code: T01 - Treatment, Tank
Quantity Tons: 0.1008
Waste Quantity: 24
Quantity Unit: G
Additional Code 1: Not reported
Additional Code 2: Not reported
Additional Code 3: Not reported
Additional Code 4: Not reported
Additional Code 5: Not reported

Shipment Date: 19990930
Creation Date: 11/19/1999 0:00:00
Receipt Date: 19991004
Manifest ID: 99509128
Trans EPA ID: ILD984908202
Trans Name: Not reported
Trans 2 EPA ID: SCD987574647
Trans 2 Name: Not reported
TSDf EPA ID: CA0000084517
Trans Name: Not reported
TSDf Alt EPA ID: Not reported
TSDf Alt Name: Not reported
Waste Code Description: 134 - Aqueous solution with <10% total organic residues
RCRA Code: D039
Meth Code: T01 - Treatment, Tank
Quantity Tons: 0.1008
Waste Quantity: 24
Quantity Unit: G
Additional Code 1: Not reported
Additional Code 2: Not reported
Additional Code 3: Not reported
Additional Code 4: Not reported
Additional Code 5: Not reported

HWTS:

Name: HYDRAULIC CONTROLS
Address: 1400 E SCOTTS AVE
Address 2: Not reported
City,State,Zip: STOCKTON, CA 952050000
EPA ID: CAD983595810
Inactive Date: 06/30/2000
Create Date: 07/24/1991
Last Act Date: 08/10/2004
Mailing Name: Not reported
Mailing Address: PO BOX 8007
Mailing Address 2: Not reported
Mailing City,State,Zip: EMERYVILLE, CA 946620007
Owner Name: HYDRAULIC CONTROLS INC
Owner Address: PO BOX 8007
Owner Address 2: Not reported
Owner City,State,Zip: EMERYVILLE, CA 946620007
Contact Name: CRAIG ROMER-CONTROLLER

Map ID
Direction
Distance
Elevation

MAP FINDINGS

Site

Database(s)

EDR ID Number
EPA ID Number

HYDRAULIC CONTROLS (Continued)

1000595631

Contact Address: INACTIVE PER VQ01 - BMI
Contact Address 2: Not reported
City,State,Zip: EMERYVILLE, CA 946083034

NAICS:
EPA ID: CAD983595810
Create Date: 2002-03-14 16:36:27
NAICS Code: 42184
NAICS Description: Industrial Supplies Wholesalers
Issued EPA ID Date: 1991-07-24 00:00:00
Inactive Date: 2000-06-30 00:00:00
Facility Name: HYDRAULIC CONTROLS
Facility Address: 1400 E SCOTTS AVE
Facility Address 2: Not reported
Facility City: STOCKTON
Facility County: 39
Facility State: CA
Facility Zip: 952050000

**AE380
NW
1/8-1/4
0.166 mi.
877 ft.**

**STOCKTON, CITY OF PUBLIC WORKS
124 S AMERICAN ST
STOCKTON, CA 95202
Site 3 of 8 in cluster AE**

**UST U004024972
N/A**

**Relative:
Higher
Actual:
18 ft.**

UST SAN JOAQUIN:
Name: STOCKTON, CITY OF PUBLIC WORKS
Address: 124 S AMERICAN ST
City,State,Zip: STOCKTON, CA 95202
Region: SJ
Facility Id: FA0007640
Mail Address: 425 N EL DORADO ST RM 312
Mail Address 2: Not reported
Mail Care of: STKN CITY ACCTS PAYBL-GEO CHEN
Mail City,St,Zip: STOCKTON, CA 95202

Tank Rec ID: Not reported
Tank Number: 1
Tank Status: 02 - Inactive, non-billable
Tank Capacity: 500
Product Type Desc: 03 - DIESEL
Program Element: 2380
Decode for Program Element: 2380 - ADDITIONAL EXISTING UST - obsolete
Chemical Form: (none)
CAS#: Not reported
CERS ID: Not reported
Cross Ref Tank ID: Not reported
LEA ID: 9
Common Name: Not reported
Date Installed: Not reported
Date of Closure: Not reported
Latitude: Not reported
Longitude: Not reported

Tank Rec ID: Not reported
Tank Number: 2

Map ID
Direction
Distance
Elevation

MAP FINDINGS

Site

Database(s)

EDR ID Number
EPA ID Number

STOCKTON, CITY OF PUBLIC WORKS (Continued)

U004024972

Tank Status: 02 - Inactive, non-billable
Tank Capacity: 500
Product Type Desc: 09 - OTHER PETROLEUM
Program Element: 2380
Decode for Program Element: 2380 - ADDITIONAL EXISTING UST - obsolete
Chemical Form: (none)
CAS#: Not reported
CERS ID: Not reported
Cross Ref Tank ID: Not reported
LEA ID: 9
Common Name: Not reported
Date Installed: 1/1/1986
Date of Closure: Not reported
Latitude: Not reported
Longitude: Not reported

W381 **ULTIMATE CONTAINER**
SSE **1611 S AIRPORT WAY**
1/8-1/4 **STOCKTON, CA 95206**
0.166 mi.
879 ft. **Site 3 of 3 in cluster W**

UST **U004261030**
N/A

Relative:
Higher
Actual:
20 ft.

UST SAN JOAQUIN:
Name: ULTIMATE CONTAINER
Address: 1611 S AIRPORT WAY
City,State,Zip: STOCKTON, CA 95206
Region: SJ
Facility Id: FA0012239
Mail Address: PO BOX 1307
Mail Address 2: Not reported
Mail Care of: LA FINCA #1 PARTNERSHIP
Mail City,St,Zip: GRASS VALLEY, CA 95945

Tank Rec ID: Not reported
Tank Number: 1
Tank Status: 02 - Inactive, non-billable
Tank Capacity: 1000
Product Type Desc: 03 - DIESEL
Program Element: 2380
Decode for Program Element: 2380 - ADDITIONAL EXISTING UST - obsolete
Chemical Form: (none)
CAS#: Not reported
CERS ID: Not reported
Cross Ref Tank ID: Not reported
LEA ID: 9
Common Name: Not reported
Date Installed: 8/8/1986
Date of Closure: 12/20/1999
Latitude: Not reported
Longitude: Not reported

Tank Rec ID: Not reported
Tank Number: 2
Tank Status: 02 - Inactive, non-billable
Tank Capacity: 1500
Product Type Desc: 09 - OTHER PETROLEUM
Program Element: 2380

Map ID
Direction
Distance
Elevation

MAP FINDINGS

Site

Database(s)

EDR ID Number
EPA ID Number

ULTIMATE CONTAINER (Continued)

U004261030

Decode for Program Element: 2380 - ADDITIONAL EXISTING UST - obsolete
Chemical Form: (none)
CAS#: Not reported
CERS ID: Not reported
Cross Ref Tank ID: Not reported
LEA ID: 9
Common Name: Not reported
Date Installed: 8/8/1986
Date of Closure: 12/20/1999
Latitude: Not reported
Longitude: Not reported

**Z382
NNW
1/8-1/4
0.169 mi.
894 ft.**

**FORMER STOCKTON BEAUTY SUPPLY
731 E MINER AVE
STOCKTON, CA 95202**

**UST U004261034
N/A**

Site 19 of 22 in cluster Z

**Relative:
Lower**

UST SAN JOAQUIN:

**Actual:
17 ft.**

Name: FORMER STOCKTON BEAUTY SUPPLY
Address: 731 E MINER AVE
City,State,Zip: STOCKTON, CA 95202
Region: SJ
Facility Id: FA0012570
Mail Address: 6226 PLYMOUTH RD
Mail Address 2: Not reported
Mail Care of: BRUNO, JOE & BETTY/ROUTEN, W
Mail City,St,Zip: STOCKTON, CA 95209

Tank Rec ID: Not reported
Tank Number: 1
Tank Status: 02 - Inactive, non-billable
Tank Capacity: 500
Product Type Desc: 09 - OTHER PETROLEUM
Program Element: 2380
Decode for Program Element: 2380 - ADDITIONAL EXISTING UST - obsolete
Chemical Form: (none)
CAS#: Not reported
CERS ID: Not reported
Cross Ref Tank ID: Not reported
LEA ID: Not reported
Common Name: Not reported
Date Installed: Not reported
Date of Closure: Not reported
Latitude: Not reported
Longitude: Not reported

Tank Rec ID: Not reported
Tank Number: 2
Tank Status: 02 - Inactive, non-billable
Tank Capacity: 1000
Product Type Desc: 09 - OTHER PETROLEUM
Program Element: 2380
Decode for Program Element: 2380 - ADDITIONAL EXISTING UST - obsolete
Chemical Form: (none)
CAS#: Not reported
CERS ID: Not reported

Map ID
Direction
Distance
Elevation

MAP FINDINGS

Site

Database(s)

EDR ID Number
EPA ID Number

FORMER STOCKTON BEAUTY SUPPLY (Continued)

U004261034

Cross Ref Tank ID: Not reported
LEA ID: Not reported
Common Name: Not reported
Date Installed: Not reported
Date of Closure: Not reported
Latitude: Not reported
Longitude: Not reported

**Z383
NNW
1/8-1/4
0.169 mi.
894 ft.**

**FORMER BEAUTY SUPPLY
731 MINER AV E
STOCKTON, CA 95205
Site 20 of 22 in cluster Z**

**LUST S104735694
Cortese N/A
CERS**

**Relative:
Lower
Actual:
17 ft.**

LUST:
Name: FORMER BEAUTY SUPPLY
Address: 731 MINER AV E
City,State,Zip: STOCKTON, CA 95205
Lead Agency: SAN JOAQUIN COUNTY
Case Type: LUST Cleanup Site
Geo Track: http://geotracker.waterboards.ca.gov/profile_report.asp?global_id=T0607793649
Global Id: T0607793649
Latitude: 37.957424
Longitude: -121.282169
Status: Completed - Case Closed
Status Date: 11/21/2000
Case Worker: Not reported
RB Case Number: 391101
Local Agency: Not reported
File Location: Not reported
Local Case Number: 824
Potential Media Affect: Aquifer used for drinking water supply
Potential Contaminants of Concern: Gasoline
Site History: Not reported

LUST:
Global Id: T0607793649
Contact Type: Regional Board Caseworker
Contact Name: Alan Buehler
Organization Name: CENTRAL VALLEY RWQCB (REGION 5S)
Address: 11020 SUN CENTER DRIVE #200
City: RANCHO CORDOVA
Email: alan.buehler@waterboards.ca.gov
Phone Number: Not reported

LUST:
Global Id: T0607793649
Action Type: Other
Date: 07/31/2000
Action: Leak Discovery

Global Id: T0607793649
Action Type: ENFORCEMENT
Date: 10/04/2000
Action: Staff Letter - #10/4/2000

Global Id: T0607793649
Action Type: ENFORCEMENT

Map ID
Direction
Distance
Elevation

MAP FINDINGS

Site

Database(s)

EDR ID Number
EPA ID Number

FORMER BEAUTY SUPPLY (Continued)

S104735694

Date: 11/06/2000
Action: Staff Letter - #11/6/2000

Global Id: T0607793649
Action Type: ENFORCEMENT
Date: 08/02/2000
Action: Unauthorized Release Form - #8/2/2000

Global Id: T0607793649
Action Type: Other
Date: 08/02/2000
Action: Leak Reported

Global Id: T0607793649
Action Type: ENFORCEMENT
Date: 11/21/2000
Action: Closure/No Further Action Letter - #11/21/2000

Global Id: T0607793649
Action Type: ENFORCEMENT
Date: 10/05/2000
Action: Other Report - #10/5/2000

LUST:

Global Id: T0607793649
Status: Open - Case Begin Date
Status Date: 07/31/2000

Global Id: T0607793649
Status: Open - Site Assessment
Status Date: 07/31/2000

Global Id: T0607793649
Status: Completed - Case Closed
Status Date: 11/21/2000

LUST REG 5:

Name: FORMER BEAUTY SUPPLY
Address: 731 MINER AV E
City: STOCKTON
Region: 5
Status: Case Closed
Case Number: 391101
Case Type: Drinking Water Aquifer affected
Substance: GASOLINE
Staff Initials: JLB
Lead Agency: Local
Program: LUST
MTBE Code: 0

CORTESE:

Name: FORMER BEAUTY SUPPLY
Address: 731 MINER AV E
City,State,Zip: STOCKTON, CA 95205
Region: CORTESE

Map ID
Direction
Distance
Elevation

MAP FINDINGS

Site

Database(s)

EDR ID Number
EPA ID Number

FORMER BEAUTY SUPPLY (Continued)

S104735694

Envirostor Id: Not reported
Global ID: T0607793649
Site/Facility Type: LUST CLEANUP SITE
Cleanup Status: COMPLETED - CASE CLOSED
Status Date: Not reported
Site Code: Not reported
Latitude: Not reported
Longitude: Not reported
Owner: Not reported
Enf Type: Not reported
Swat R: Not reported
Flag: active
Order No: Not reported
Waste Discharge System No: Not reported
Effective Date: Not reported
Region 2: Not reported
WID Id: Not reported
Solid Waste Id No: Not reported
Waste Management Uit Name: Not reported
File Name: Active Open

CERS:

Name: FORMER BEAUTY SUPPLY
Address: 731 MINER AV E
City,State,Zip: STOCKTON, CA 95205
Site ID: 202392
CERS ID: T0607793649
CERS Description: Leaking Underground Storage Tank Cleanup Site

Affiliation:

Affiliation Type Desc: Regional Board Caseworker
Entity Name: Alan Buehler - CENTRAL VALLEY RWQCB (REGION 5S)
Entity Title: Not reported
Affiliation Address: 11020 SUN CENTER DRIVE #200
Affiliation City: RANCHO CORDOVA
Affiliation State: CA
Affiliation Country: Not reported
Affiliation Zip: Not reported
Affiliation Phone: Not reported

AI384
WNW
1/8-1/4
0.178 mi.
940 ft.

USN COMMUNICATION STATION LANDFILL
ROUGH AND READY ISLAND
STOCKTON, CA

SWF/LF **S107591770**
CERS **N/A**

Site 1 of 8 in cluster AI

Relative:
Higher
Actual:
18 ft.

SWF/LF (SWIS):
Name: USN COMMUNICATION STATION LANDFILL
Address: ROUGH AND READY ISLAND
City,State,Zip: STOCKTON, CA
Facility ID: 39-AA-0006
Lat/Long: 37.95 / -121.28333
Owner Name: US Dept Of Navy-Stockton
Owner Telephone: 2099440244
Owner Address: Not reported
Owner Address2: Naval Communications Station
Owner City,St,Zip: Stockton, CA 95203

Map ID
Direction
Distance
Elevation

MAP FINDINGS

Site

Database(s)

EDR ID Number
EPA ID Number

USN COMMUNICATION STATION LANDFILL (Continued)

S107591770

Operational Status: Closed
Operator: Not reported
Operator Phone: Not reported
Operator Address: Not reported
Operator Address2: Not reported
Operator City,St,Zip: Not reported
Permit Date: Not reported
Permit Status: Not reported
Permitted Acreage: \$0.00
Activity: Solid Waste Disposal Site
Regulation Status: Unpermitted
Landuse Name: Not reported
GIS Source: Place
Category: Disposal
Unit Number: 01
Inspection Frequency: None
Accepted Waste: Not reported
Closure Date: 12/31/1981
Closure Type: Estimated
Disposal Acreage: \$0.00
SWIS Num: 39-AA-0006
Waste Discharge Requirement Num: Not reported
Program Type: Not reported
Permitted Throughput with Units: 0
Actual Throughput with Units: Not reported
Permitted Capacity with Units: 0
Remaining Capacity: 0
Remaining Capacity with Units: Not reported
Lat/Long: 37.95 / -121.28333

CERS:

Name: USN COMMUNICATION STATION LANDFILL
Address: ROUGH AND READY ISLAND
City,State,Zip: STOCKTON, CA
Site ID: 512710
CERS ID: 39-AA-0006
CERS Description: Solid Waste and Recycle Sites

Affiliation:

Affiliation Type Desc: Legal Owner
Entity Name: US Dept Of Navy-Stockton
Entity Title: Not reported
Affiliation Address: Not reported
Affiliation City: Stockton
Affiliation State: CA
Affiliation Country: Not reported
Affiliation Zip: 95203
Affiliation Phone: 2099440244

Map ID
Direction
Distance
Elevation

MAP FINDINGS

Site

Database(s)

EDR ID Number
EPA ID Number

AC385
SSW
1/8-1/4
0.181 mi.
955 ft.

QUICK N SAVE MARKET AND GAS*
641 E CHARTER WAY
STOCKTON, CA 95206
Site 14 of 17 in cluster AC

UST U004260117
N/A

Relative:
Lower
Actual:
17 ft.

UST SAN JOAQUIN:

Name: QUICK N SAVE MARKET AND GAS*
Address: 641 E CHARTER WAY
City,State,Zip: STOCKTON, CA 95206
Region: SJ
Facility Id: FA0002405
Mail Address: 2911 WINSTON DR
Mail Address 2: Not reported
Mail Care of: MAHMOOD, KHALID
Mail City,St,Zip: STOCKTON, CA 95209-2715

Tank Rec ID: Not reported
Tank Number: 1
Tank Status: 02 - Inactive, non-billable
Tank Capacity: 2000
Product Type Desc: 1a - REGULAR UNLEADED
Program Element: 2380
Decode for Program Element: 2380 - ADDITIONAL EXISTING UST - obsolete
Chemical Form: (none)
CAS#: Not reported
CERS ID: Not reported
Cross Ref Tank ID: Not reported
LEA ID: 9
Common Name: Not reported
Date Installed: Not reported
Date of Closure: Not reported
Latitude: Not reported
Longitude: Not reported

Tank Rec ID: Not reported
Tank Number: 2
Tank Status: 02 - Inactive, non-billable
Tank Capacity: 4000
Product Type Desc: 1a - REGULAR UNLEADED
Program Element: 2380
Decode for Program Element: 2380 - ADDITIONAL EXISTING UST - obsolete
Chemical Form: (none)
CAS#: Not reported
CERS ID: Not reported
Cross Ref Tank ID: Not reported
LEA ID: 9
Common Name: REGULAR
Date Installed: Not reported
Date of Closure: Not reported
Latitude: Not reported
Longitude: Not reported

Tank Rec ID: Not reported
Tank Number: 3
Tank Status: 02 - Inactive, non-billable
Tank Capacity: 4000

Map ID
Direction
Distance
Elevation

MAP FINDINGS

Site

Database(s)

EDR ID Number
EPA ID Number

QUICK N SAVE MARKET AND GAS* (Continued)

U004260117

Product Type Desc: 1a - REGULAR UNLEADED
Program Element: 2380
Decode for Program Element: 2380 - ADDITIONAL EXISTING UST - obsolete
Chemical Form: (none)
CAS#: Not reported
CERS ID: Not reported
Cross Ref Tank ID: Not reported
LEA ID: 9
Common Name: REGULAR
Date Installed: Not reported
Date of Closure: Not reported
Latitude: Not reported
Longitude: Not reported

Tank Rec ID: Not reported
Tank Number: 4
Tank Status: 02 - Inactive, non-billable
Tank Capacity: 6000
Product Type Desc: 1a - REGULAR UNLEADED
Program Element: 2380
Decode for Program Element: 2380 - ADDITIONAL EXISTING UST - obsolete
Chemical Form: (none)
CAS#: Not reported
CERS ID: Not reported
Cross Ref Tank ID: Not reported
LEA ID: 9
Common Name: Not reported
Date Installed: Not reported
Date of Closure: Not reported
Latitude: Not reported
Longitude: Not reported

Tank Rec ID: Not reported
Tank Number: 5
Tank Status: 02 - Inactive, non-billable
Tank Capacity: 500
Product Type Desc: (none)
Program Element: 2380
Decode for Program Element: 2380 - ADDITIONAL EXISTING UST - obsolete
Chemical Form: (none)
CAS#: Not reported
CERS ID: Not reported
Cross Ref Tank ID: Not reported
LEA ID: 9
Common Name: WASTE OIL
Date Installed: Not reported
Date of Closure: Not reported
Latitude: Not reported
Longitude: Not reported

MAP FINDINGS

Map ID
 Direction
 Distance
 Elevation

Site

Database(s)

EDR ID Number
 EPA ID Number

AC386
SSW
1/8-1/4
0.181 mi.
955 ft.

SUPER STAR
641 E CHARTER WAY
STOCKTON, CA 95206

Site 15 of 17 in cluster AC

SWEEPS UST **S101593048**
CA FID UST **N/A**

Relative:
Lower

Actual:
17 ft.

SWEEPS UST:

Name: SUPER STAR
 Address: 641 E CHARTER WAY
 City: STOCKTON
 Status: Active
 Comp Number: 1836
 Number: 1
 Board Of Equalization: 44-024894
 Referral Date: 07-22-92
 Action Date: 07-22-92
 Created Date: 06-30-88
 Owner Tank Id: Not reported
 SWRCB Tank Id: 39-000-001836-000001
 Tank Status: A
 Capacity: 2000
 Active Date: 07-27-88
 Tank Use: M.V. FUEL
 STG: P
 Content: REG UNLEADED
 Number Of Tanks: 5

Name: SUPER STAR
 Address: 641 E CHARTER WAY
 City: STOCKTON
 Status: Active
 Comp Number: 1836
 Number: 1
 Board Of Equalization: 44-024894
 Referral Date: 07-22-92
 Action Date: 07-22-92
 Created Date: 06-30-88
 Owner Tank Id: Not reported
 SWRCB Tank Id: 39-000-001836-000002
 Tank Status: A
 Capacity: 4000
 Active Date: 07-27-88
 Tank Use: M.V. FUEL
 STG: P
 Content: LEADED
 Number Of Tanks: Not reported

Name: SUPER STAR
 Address: 641 E CHARTER WAY
 City: STOCKTON
 Status: Active
 Comp Number: 1836
 Number: 1
 Board Of Equalization: 44-024894
 Referral Date: 07-22-92
 Action Date: 07-22-92
 Created Date: 06-30-88
 Owner Tank Id: Not reported
 SWRCB Tank Id: 39-000-001836-000003

Map ID
Direction
Distance
Elevation

MAP FINDINGS

Site

Database(s)

EDR ID Number
EPA ID Number

SUPER STAR (Continued)

S101593048

Tank Status: A
Capacity: 4000
Active Date: 07-27-88
Tank Use: M.V. FUEL
STG: P
Content: LEADED
Number Of Tanks: Not reported

Name: SUPER STAR
Address: 641 E CHARTER WAY
City: STOCKTON
Status: Active
Comp Number: 1836
Number: 1
Board Of Equalization: 44-024894
Referral Date: 07-22-92
Action Date: 07-22-92
Created Date: 06-30-88
Owner Tank Id: Not reported
SWRCB Tank Id: 39-000-001836-000004
Tank Status: A
Capacity: 6000
Active Date: 07-27-88
Tank Use: M.V. FUEL
STG: P
Content: REG UNLEADED
Number Of Tanks: Not reported

Name: SUPER STAR
Address: 641 E CHARTER WAY
City: STOCKTON
Status: Active
Comp Number: 1836
Number: 1
Board Of Equalization: 44-024894
Referral Date: 07-22-92
Action Date: 07-22-92
Created Date: 06-30-88
Owner Tank Id: Not reported
SWRCB Tank Id: 39-000-001836-000005
Tank Status: A
Capacity: 550
Active Date: 07-27-88
Tank Use: OIL
STG: W
Content: WASTE OIL
Number Of Tanks: Not reported

CA FID UST:
Facility ID: 39001470
Regulated By: UTNKA
Regulated ID: Not reported
Cortese Code: Not reported
SIC Code: Not reported
Facility Phone: 2094630996
Mail To: Not reported
Mailing Address: 641 E CHARTER WAY

Map ID
Direction
Distance
Elevation

MAP FINDINGS

Site

Database(s)

EDR ID Number
EPA ID Number

SUPER STAR (Continued)

S101593048

Mailing Address 2: Not reported
Mailing City,St,Zip: STOCKTON 95206
Contact: Not reported
Contact Phone: Not reported
DUNs Number: Not reported
NPDES Number: Not reported
EPA ID: Not reported
Comments: Not reported
Status: Active

AC387
SSW
1/8-1/4
0.181 mi.
955 ft.

JOHNNYS TEXACO
641 E CHARTER WAY
STOCKTON, CA 95206
Site 16 of 17 in cluster AC

HIST UST **U001603686**
N/A

Relative:
Lower
Actual:
17 ft.

HIST UST:
Name: JOHNNYS TEXACO
Address: 641 E CHARTER WAY
City,State,Zip: STOCKTON, CA 95206
File Number: 0002FF0F
URL: <http://geotracker.waterboards.ca.gov/ustpdfs/pdf/0002FF0F.pdf>
Region: STATE
Facility ID: 00000014047
Facility Type: Gas Station
Other Type: Not reported
Contact Name: Not reported
Telephone: 2099432011
Owner Name: MEL BOKIDES PETROLEUM INC.
Owner Address: 2191 NAVY DRIVE
Owner City,St,Zip: STOCKTON, CA 95206
Total Tanks: 0004

Tank Num: 001
Container Num: 1
Year Installed: Not reported
Tank Capacity: 00002000
Tank Used for: PRODUCT
Type of Fuel: PREMIUM
Container Construction Thickness: Not reported
Leak Detection: Stock Inventor, Pressure Test

Tank Num: 002
Container Num: 2
Year Installed: Not reported
Tank Capacity: 00004000
Tank Used for: PRODUCT
Type of Fuel: REGULAR
Container Construction Thickness: Not reported
Leak Detection: Stock Inventor, Pressure Test

Tank Num: 003
Container Num: 3
Year Installed: Not reported
Tank Capacity: 00004000
Tank Used for: PRODUCT
Type of Fuel: REGULAR
Container Construction Thickness: Not reported

Map ID
Direction
Distance
Elevation

MAP FINDINGS

Site

Database(s)

EDR ID Number
EPA ID Number

JOHNNYS TEXACO (Continued)

U001603686

Leak Detection: Stock Inventor, Pressure Test

Tank Num: 004
Container Num: 4
Year Installed: Not reported
Tank Capacity: 00006000
Tank Used for: PRODUCT
Type of Fuel: UNLEADED
Container Construction Thickness: Not reported
Leak Detection: Stock Inventor, Pressure Test

Click here for Geo Tracker PDF:

**Z388
NNW
1/8-1/4
0.182 mi.
963 ft.**

**BIG VALLEY FORD
711 E MINER
STOCKTON, CA 95201**

**HIST UST U001603202
N/A**

Site 21 of 22 in cluster Z

**Relative:
Lower
Actual:
17 ft.**

HIST UST:
Name: BIG VALLEY FORD
Address: 711 E MINER
City,State,Zip: STOCKTON, CA 95201
File Number: 0002FFCE
URL: <http://geotracker.waterboards.ca.gov/ustpdfs/pdf/0002FFCE.pdf>
Region: STATE
Facility ID: 00000001864
Facility Type: Other
Other Type: NEW CAR DEALER
Contact Name: PAUL UMDENSTOCK
Telephone: 2094665211
Owner Name: PAUL UMDENSTOCK
Owner Address: 711 E. MINER
Owner City,St,Zip: STOCKTON, CA 95201
Total Tanks: 0000

Tank Num: 001
Container Num: 1
Year Installed: 1965
Tank Capacity: 00002000
Tank Used for: PRODUCT
Type of Fuel: UNLEADED
Container Construction Thickness: Not reported
Leak Detection: None

Tank Num: 002
Container Num: 2
Year Installed: 1965
Tank Capacity: 00002000
Tank Used for: PRODUCT
Type of Fuel: Not reported
Container Construction Thickness: Not reported
Leak Detection: None

Tank Num: 003
Container Num: 3
Year Installed: 1965
Tank Capacity: 00001000

Map ID
 Direction
 Distance
 Elevation

MAP FINDINGS

Site

Database(s)

EDR ID Number
 EPA ID Number

BIG VALLEY FORD (Continued)

U001603202

Tank Used for: WASTE
 Type of Fuel: Not reported
 Container Construction Thickness: Not reported
 Leak Detection: None

Tank Num: 004
 Container Num: 4
 Year Installed: 1965
 Tank Capacity: 00001000
 Tank Used for: WASTE
 Type of Fuel: WASTE OIL
 Container Construction Thickness: Not reported
 Leak Detection: None

[Click here for Geo Tracker PDF:](#)

Z389
NNW
1/8-1/4
0.182 mi.
963 ft.

BIG VALLEY FORD
711 EAST MINER
STOCKTON, CA 95202
Site 22 of 22 in cluster Z

RCRA NonGen / NLR **1000135471**
FINDS **CAD102907599**
ECHO
HAZNET
HWTS

Relative:
Lower
Actual:
17 ft.

RCRA Listings:
 Date Form Received by Agency: 1992-10-14 00:00:00.0
 Handler Name: BIG VALLEY FORD
 Handler Address: 711 EAST MINER
 Handler City,State,Zip: STOCKTON, CA 95202
 EPA ID: CAD102907599
 Contact Name: ENVIRONMENTAL MANAGER
 Contact Address: 711 EAST MINER
 Contact City,State,Zip: STOCKTON, CA 95202
 Contact Telephone: 209-466-5211
 Contact Fax: Not reported
 Contact Email: Not reported
 Contact Title: Not reported
 EPA Region: 09
 Land Type: Not reported
 Federal Waste Generator Description: Not a generator, verified
 Non-Notifier: Not reported
 Biennial Report Cycle: Not reported
 Accessibility: Not reported
 Active Site Indicator: Not reported
 State District Owner: CA
 State District: 1
 Mailing Address: EAST MINER
 Mailing City,State,Zip: STOCKTON, CA 95202
 Owner Name: P UMDENSTOCK
 Owner Type: Private
 Operator Name: NOT REQUIRED
 Operator Type: Private
 Short-Term Generator Activity: No
 Importer Activity: No
 Mixed Waste Generator: No
 Transporter Activity: No
 Transfer Facility Activity: No
 Recycler Activity with Storage: No
 Small Quantity On-Site Burner Exemption: No
 Smelting Melting and Refining Furnace Exemption: No

Map ID
 Direction
 Distance
 Elevation

MAP FINDINGS

Site

Database(s)

EDR ID Number
 EPA ID Number

BIG VALLEY FORD (Continued)

1000135471

Underground Injection Control:	No
Off-Site Waste Receipt:	No
Universal Waste Indicator:	No
Universal Waste Destination Facility:	No
Federal Universal Waste:	No
Active Site Fed-Reg Treatment Storage and Disposal Facility:	Not reported
Active Site Converter Treatment storage and Disposal Facility:	Not reported
Active Site State-Reg Treatment Storage and Disposal Facility:	Not reported
Active Site State-Reg Handler:	---
Federal Facility Indicator:	Not reported
Hazardous Secondary Material Indicator:	NN
Sub-Part K Indicator:	Not reported
Commercial TSD Indicator:	No
Treatment Storage and Disposal Type:	Not reported
2018 GPRC Permit Baseline:	Not on the Baseline
2018 GPRC Renewals Baseline:	Not on the Baseline
Permit Renewals Workload Universe:	Not reported
Permit Workload Universe:	Not reported
Permit Progress Universe:	Not reported
Post-Closure Workload Universe:	Not reported
Closure Workload Universe:	Not reported
202 GPRC Corrective Action Baseline:	No
Corrective Action Workload Universe:	No
Subject to Corrective Action Universe:	No
Non-TSDFs Where RCRA CA has Been Imposed Universe:	No
TSDFs Potentially Subject to CA Under 3004 (u)/(v) Universe:	No
TSDFs Only Subject to CA under Discretionary Auth Universe:	No
Corrective Action Priority Ranking:	No NCAPS ranking
Environmental Control Indicator:	No
Institutional Control Indicator:	No
Human Exposure Controls Indicator:	N/A
Groundwater Controls Indicator:	N/A
Operating TSDF Universe:	Not reported
Full Enforcement Universe:	Not reported
Significant Non-Complier Universe:	No
Unaddressed Significant Non-Complier Universe:	No
Addressed Significant Non-Complier Universe:	No
Significant Non-Complier With a Compliance Schedule Universe:	No
Financial Assurance Required:	Not reported
Handler Date of Last Change:	2000-09-15 17:29:22.0
Recognized Trader-Importer:	No
Recognized Trader-Exporter:	No
Importer of Spent Lead Acid Batteries:	No
Exporter of Spent Lead Acid Batteries:	No
Recycler Activity Without Storage:	Not reported
Manifest Broker:	Not reported
Sub-Part P Indicator:	Not reported

Handler - Owner Operator:

Owner/Operator Indicator:	Operator
Owner/Operator Name:	NOT REQUIRED
Legal Status:	Private
Date Became Current:	Not reported
Date Ended Current:	Not reported
Owner/Operator Address:	NOT REQUIRED
Owner/Operator City,State,Zip:	NOT REQUIRED, ME 99999

Map ID
Direction
Distance
Elevation

MAP FINDINGS

Site

Database(s)

EDR ID Number
EPA ID Number

BIG VALLEY FORD (Continued)

1000135471

Owner/Operator Telephone:	415-555-1212
Owner/Operator Telephone Ext:	Not reported
Owner/Operator Fax:	Not reported
Owner/Operator Email:	Not reported
Owner/Operator Indicator:	Owner
Owner/Operator Name:	P UMDENSTOCK
Legal Status:	Private
Date Became Current:	Not reported
Date Ended Current:	Not reported
Owner/Operator Address:	NOT REQUIRED
Owner/Operator City,State,Zip:	NOT REQUIRED, ME 99999
Owner/Operator Telephone:	415-555-1212
Owner/Operator Telephone Ext:	Not reported
Owner/Operator Fax:	Not reported
Owner/Operator Email:	Not reported

Historic Generators:

Receive Date:	1992-10-14 00:00:00.0
Handler Name:	BIG VALLEY FORD
Federal Waste Generator Description:	Not a generator, verified
State District Owner:	CA
Large Quantity Handler of Universal Waste:	No
Recognized Trader Importer:	No
Recognized Trader Exporter:	No
Spent Lead Acid Battery Importer:	No
Spent Lead Acid Battery Exporter:	No
Current Record:	Yes
Non Storage Recycler Activity:	Not reported
Electronic Manifest Broker:	Not reported

List of NAICS Codes and Descriptions:

No NAICS Codes Found:

Facility Has Received Notices of Violation:

No Violations Found:

Evaluation Action Summary:

No Evaluations Found:

FINDS:

Registry ID: 110002666419

Click Here:

Environmental Interest/Information System:

RCRAInfo is a national information system that supports the Resource Conservation and Recovery Act (RCRA) program through the tracking of events and activities related to facilities that generate, transport, and treat, store, or dispose of hazardous waste. RCRAInfo allows RCRA program staff to track the notification, permit, compliance, and corrective action activities required under RCRA.

Map ID
Direction
Distance
Elevation

MAP FINDINGS

Site

Database(s)

EDR ID Number
EPA ID Number

BIG VALLEY FORD (Continued)

1000135471

[Click this hyperlink](#) while viewing on your computer to access additional FINDS: detail in the EDR Site Report.

ECHO:

Envid: 1000135471
Registry ID: 110002666419
DFR URL: <http://echo.epa.gov/detailed-facility-report?fid=110002666419>
Name: BIG VALLEY FORD
Address: 711 EAST MINER
City,State,Zip: STOCKTON, CA 95202

HAZNET:

Name: BIG VALLEY FORD
Address: 711 EAST MINER
Address 2: Not reported
City,State,Zip: STOCKTON, CA 952020000
Contact: NATE STROLLER
Telephone: 2099565244
Mailing Name: Not reported
Mailing Address: 711 EAST MINER

Year: 1995
Gepaid: CAD102907599
TSD EPA ID: CAD009452657
CA Waste Code: 343 - Unspecified organic liquid mixture
Disposal Method: R01 - Recycler
Tons: 0.68

Year: 1993
Gepaid: CAD102907599
TSD EPA ID: CAD009452657
CA Waste Code: 343 - Unspecified organic liquid mixture
Disposal Method: R01 - Recycler
Tons: 2.72

Year: 1992
Gepaid: CAD102907599
TSD EPA ID: CAD009452657
CA Waste Code: 343 - Unspecified organic liquid mixture
Disposal Method: R01 - Recycler
Tons: 9.8412

Year: 1992
Gepaid: CAD102907599
TSD EPA ID: CAD009452657
CA Waste Code: 343 - Unspecified organic liquid mixture
Disposal Method: 01 -
Tons: 0.6255

Year: 1991
Gepaid: CAD102907599
TSD EPA ID: CAD009452657
CA Waste Code: 343 - Unspecified organic liquid mixture
Disposal Method: 01 -
Tons: 0.834

Map ID
Direction
Distance
Elevation

MAP FINDINGS

Site

Database(s)

EDR ID Number
EPA ID Number

BIG VALLEY FORD (Continued)

1000135471

Year:	1991
Gepaid:	CAD102907599
TSD EPA ID:	CAD083166728
CA Waste Code:	223 - Unspecified oil-containing waste
Disposal Method:	R01 - Recycler
Tons:	16.263
Year:	1991
Gepaid:	CAD102907599
TSD EPA ID:	CAD009452657
CA Waste Code:	343 - Unspecified organic liquid mixture
Disposal Method:	R01 - Recycler
Tons:	2.5437
Year:	1991
Gepaid:	CAD102907599
TSD EPA ID:	CAD009452657
CA Waste Code:	343 - Unspecified organic liquid mixture
Disposal Method:	R01 - Recycler
Tons:	4.3993
Year:	1990
Gepaid:	CAD102907599
TSD EPA ID:	CAD009452657
CA Waste Code:	214 - Unspecified solvent mixture
Disposal Method:	R01 - Recycler
Tons:	5.254
Year:	1990
Gepaid:	CAD102907599
TSD EPA ID:	CAD009452657
CA Waste Code:	343 - Unspecified organic liquid mixture
Disposal Method:	R01 - Recycler
Tons:	1.0842

[Click this hyperlink](#) while viewing on your computer to access
4 additional CA HAZNET: record(s) in the EDR Site Report.

Additional Info:

Year:	1993
Gen EPA ID:	CAD102907599
Shipment Date:	19930401
Creation Date:	9/6/1995 0:00:00
Receipt Date:	19930419
Manifest ID:	92048168
Trans EPA ID:	CAD981694664
Trans Name:	Not reported
Trans 2 EPA ID:	Not reported
Trans 2 Name:	Not reported
TSDF EPA ID:	CAD009452657
Trans Name:	Not reported
TSDF Alt EPA ID:	Not reported
TSDF Alt Name:	Not reported
Waste Code Description:	343 - Unspecified organic liquid mixture
RCRA Code:	Not reported

Map ID
Direction
Distance
Elevation

MAP FINDINGS

Site

Database(s)

EDR ID Number
EPA ID Number

BIG VALLEY FORD (Continued)

1000135471

Meth Code:	R01 - Recycler
Quantity Tons:	0.68
Waste Quantity:	200
Quantity Unit:	G
Additional Code 1:	Not reported
Additional Code 2:	Not reported
Additional Code 3:	Not reported
Additional Code 4:	Not reported
Additional Code 5:	Not reported
Shipment Date:	19930302
Creation Date:	9/1/1995 0:00:00
Receipt Date:	19930316
Manifest ID:	92050101
Trans EPA ID:	CAD981694664
Trans Name:	Not reported
Trans 2 EPA ID:	Not reported
Trans 2 Name:	Not reported
TSDf EPA ID:	CAD009452657
Trans Name:	Not reported
TSDf Alt EPA ID:	Not reported
TSDf Alt Name:	Not reported
Waste Code Description:	343 - Unspecified organic liquid mixture
RCRA Code:	Not reported
Meth Code:	R01 - Recycler
Quantity Tons:	0.68
Waste Quantity:	200
Quantity Unit:	G
Additional Code 1:	Not reported
Additional Code 2:	Not reported
Additional Code 3:	Not reported
Additional Code 4:	Not reported
Additional Code 5:	Not reported
Shipment Date:	19930129
Creation Date:	9/15/1995 0:00:00
Receipt Date:	19930219
Manifest ID:	92050010
Trans EPA ID:	CAD981694664
Trans Name:	Not reported
Trans 2 EPA ID:	Not reported
Trans 2 Name:	Not reported
TSDf EPA ID:	CAD009452657
Trans Name:	Not reported
TSDf Alt EPA ID:	CAD009452657
TSDf Alt Name:	Not reported
Waste Code Description:	343 - Unspecified organic liquid mixture
RCRA Code:	Not reported
Meth Code:	R01 - Recycler
Quantity Tons:	0.68
Waste Quantity:	200
Quantity Unit:	G
Additional Code 1:	Not reported
Additional Code 2:	Not reported
Additional Code 3:	Not reported
Additional Code 4:	Not reported
Additional Code 5:	Not reported

Map ID
Direction
Distance
Elevation

MAP FINDINGS

Site

Database(s)

EDR ID Number
EPA ID Number

BIG VALLEY FORD (Continued)

1000135471

Shipment Date: 19930104
Creation Date: 9/5/1995 0:00:00
Receipt Date: 19930108
Manifest ID: 92049611
Trans EPA ID: CAD981694664
Trans Name: Not reported
Trans 2 EPA ID: Not reported
Trans 2 Name: Not reported
TSDf EPA ID: CAD009452657
Trans Name: Not reported
TSDf Alt EPA ID: Not reported
TSDf Alt Name: Not reported
Waste Code Description: 343 - Unspecified organic liquid mixture
RCRA Code: Not reported
Meth Code: R01 - Recycler
Quantity Tons: 0.68
Waste Quantity: 200
Quantity Unit: G
Additional Code 1: Not reported
Additional Code 2: Not reported
Additional Code 3: Not reported
Additional Code 4: Not reported
Additional Code 5: Not reported

Additional Info:

Year: 1995
Gen EPA ID: CAD102907599

Shipment Date: 19950719
Creation Date: 4/2/1996 0:00:00
Receipt Date: 19950723
Manifest ID: 95324861
Trans EPA ID: CAD981694664
Trans Name: Not reported
Trans 2 EPA ID: Not reported
Trans 2 Name: Not reported
TSDf EPA ID: CAD009452657
Trans Name: Not reported
TSDf Alt EPA ID: CAD009452657
TSDf Alt Name: Not reported
Waste Code Description: 343 - Unspecified organic liquid mixture
RCRA Code: Not reported
Meth Code: R01 - Recycler
Quantity Tons: 0.68
Waste Quantity: 200
Quantity Unit: G
Additional Code 1: Not reported
Additional Code 2: Not reported
Additional Code 3: Not reported
Additional Code 4: Not reported
Additional Code 5: Not reported

HWTS:

Name: BIG VALLEY FORD
Address: 711 EAST MINER
Address 2: Not reported

Map ID
Direction
Distance
Elevation

MAP FINDINGS

Site

Database(s)

EDR ID Number
EPA ID Number

BIG VALLEY FORD (Continued)

1000135471

City,State,Zip: STOCKTON, CA 952020000
EPA ID: CAD102907599
Inactive Date: 07/03/1987
Create Date: 04/10/1987
Last Act Date: 08/23/2010
Mailing Name: Not reported
Mailing Address: 711 EAST MINER
Mailing Address 2: Not reported
Mailing City,State,Zip: STOCKTON, CA 952020000
Owner Name: SEE CAD981976228
Owner Address: --
Owner Address 2: Not reported
Owner City,State,Zip: --, 99 --
Contact Name: NATE STROLLER
Contact Address: CANCELLED THIS #
Contact Address 2: Not reported
City,State,Zip: --, 99 --

AJ390
ESE
1/8-1/4
0.184 mi.
971 ft.

GBM MANUFACTURING INC.
1145 S SIERRA NEVADA ST
STOCKTON, CA 95205

UST U004023273
N/A

Site 1 of 20 in cluster AJ

Relative:
Higher

UST SAN JOAQUIN:

Actual:
19 ft.

Name: GBM MANUFACTURING INC.
Address: 1145 S SIERRA NEVADA ST
City,State,Zip: STOCKTON, CA 95205
Region: SJ
Facility Id: FA0004068
Mail Address: 8190 MURRAY AVE
Mail Address 2: Not reported
Mail Care of: Not reported
Mail City,St,Zip: GILROY, CA 95020

Tank Rec ID: Not reported
Tank Number: 1
Tank Status: 02 - Inactive, non-billable
Tank Capacity: 2000
Product Type Desc: 09 - OTHER PETROLEUM
Program Element: 2315
Decode for Program Element: 2315 - ADDITIONAL UST - obsolete
Chemical Form: (none)
CAS#: Not reported
CERS ID: 10181589
Cross Ref Tank ID: Not reported
LEA ID: 9
Common Name: Not reported
Date Installed: Not reported
Date of Closure: Not reported
Latitude: 37.9439537446
Longitude: -121.2702630708

Tank Rec ID: Not reported
Tank Number: 2
Tank Status: 02 - Inactive, non-billable
Tank Capacity: 2000

Map ID
Direction
Distance
Elevation

MAP FINDINGS

Site

Database(s)

EDR ID Number
EPA ID Number

GBM MANUFACTURING INC. (Continued)

U004023273

Product Type Desc: 09 - OTHER PETROLEUM
Program Element: 2315
Decode for Program Element: 2315 - ADDITIONAL UST - obsolete
Chemical Form: (none)
CAS#: Not reported
CERS ID: 10181589
Cross Ref Tank ID: Not reported
LEA ID: 9
Common Name: Not reported
Date Installed: Not reported
Date of Closure: Not reported
Latitude: 37.9439537446
Longitude: -121.2702630708

Tank Rec ID: TA0124303
Tank Number: 3
Tank Status: 02 - Inactive, non-billable
Tank Capacity: 12000
Product Type Desc: 03 - DIESEL
Program Element: 2362
Decode for Program Element: 2362 - UST FACILITY & 1 TANK
Chemical Form: (none)
CAS#: Not reported
CERS ID: 10181589
Cross Ref Tank ID: Not reported
LEA ID: 9
Common Name: Not reported
Date Installed: 10/3/1988
Date of Closure: Not reported
Latitude: 37.9439537446
Longitude: -121.2702630708

AJ391
ESE
1/8-1/4
0.184 mi.
971 ft.

ANGELICA CORPORATION
1145 S SIERRA NEVADA ST
STOCKTON, CA 95205
Site 2 of 20 in cluster AJ

SWEEPS UST S101593064
HIST UST N/A
CA FID UST
DRYCLEANERS
HWTS

Relative:
Higher
Actual:
19 ft.

SWEEPS UST:
Name: ANGELICA HEALTH CARE SERVICES
Address: 1145 S SIERRA NEVADA
City: STOCKTON
Status: Active
Comp Number: 1243
Number: 1
Board Of Equalization: 44-024600
Referral Date: 12-02-92
Action Date: 12-02-92
Created Date: 07-07-88
Owner Tank Id: 003
SWRCB Tank Id: 39-000-001243-000003
Tank Status: A
Capacity: 12000
Active Date: 12-02-92
Tank Use: M.V. FUEL
STG: P
Content: DIESEL

Map ID
Direction
Distance
Elevation

MAP FINDINGS

Site

Database(s)

EDR ID Number
EPA ID Number

ANGELICA CORPORATION (Continued)

S101593064

Number Of Tanks: 1

Name: ANGELICA HEALTH CARE SERVICES
Address: 1145 S SIERRA NEVADA
City: STOCKTON
Status: Not reported
Comp Number: 1243
Number: Not reported
Board Of Equalization: 44-024600
Referral Date: Not reported
Action Date: Not reported
Created Date: Not reported
Owner Tank Id: Not reported
SWRCB Tank Id: 39-000-001243-000001
Tank Status: Not reported
Capacity: 2000
Active Date: Not reported
Tank Use: M.V. FUEL
STG: PRODUCT
Content: LEADED
Number Of Tanks: 2

Name: ANGELICA HEALTH CARE SERVICES
Address: 1145 S SIERRA NEVADA
City: STOCKTON
Status: Not reported
Comp Number: 1243
Number: Not reported
Board Of Equalization: 44-024600
Referral Date: Not reported
Action Date: Not reported
Created Date: Not reported
Owner Tank Id: Not reported
SWRCB Tank Id: 39-000-001243-000002
Tank Status: Not reported
Capacity: 2000
Active Date: Not reported
Tank Use: M.V. FUEL
STG: PRODUCT
Content: GASHOL
Number Of Tanks: Not reported

HIST UST:

Name: NONE
Address: 1145 SOUTH SIERRA NEVADA
City,State,Zip: STOCKTON, CA 95205
File Number: 0002F98E
URL: <http://geotracker.waterboards.ca.gov/ustpdfs/pdf/0002F98E.pdf>
Region: Not reported
Facility ID: Not reported
Facility Type: Not reported
Other Type: Not reported
Contact Name: Not reported
Telephone: Not reported
Owner Name: Not reported
Owner Address: Not reported
Owner City,St,Zip: Not reported

Map ID
Direction
Distance
Elevation

MAP FINDINGS

Site

Database(s)

EDR ID Number
EPA ID Number

ANGELICA CORPORATION (Continued)

S101593064

Total Tanks: Not reported
Tank Num: Not reported
Container Num: Not reported
Year Installed: Not reported
Tank Capacity: Not reported
Tank Used for: Not reported
Type of Fuel: Not reported
Container Construction Thickness: Not reported
Leak Detection: Not reported

[Click here for Geo Tracker PDF:](#)

CA FID UST:

Facility ID: 39001687
Regulated By: UTNKA
Regulated ID: Not reported
Cortese Code: Not reported
SIC Code: Not reported
Facility Phone: 2099414327
Mail To: Not reported
Mailing Address: 600 N EUCLID
Mailing Address 2: Not reported
Mailing City,St,Zip: STOCKTON 95201
Contact: Not reported
Contact Phone: Not reported
DUNS Number: Not reported
NPDES Number: Not reported
EPA ID: Not reported
Comments: Not reported
Status: Active

DRYCLEANERS:

Name: ANGELICA CORPORATION
Address: 1145 S SIERRA NEVADA ST
City,State,Zip: STOCKTON, CA 952056937
EPA Id: CAL000220803
NAICS Code: 812331
NAICS Description: Linen Supply
SIC Code: 7213
SIC Description: Linen Supply
Create Date: 01/09/2002
Facility Active: No
Inactive Date: 06/30/2013
Facility Addr2: Not reported
Owner Name: ANGELCA CORPORATION
Owner Address: 1145 S SIERRA NEVADA ST
Owner Address 2: Not reported
Owner Telephone: 2099414327
Contact Name: STEVE SANCHEZ
Contact Address: 1145 S SIERRA NEVADA ST
Contact Address 2: Not reported
Contact Telephone: 2099414327
Mailing Name: STEVE SANCHEZ
Mailing Address 1: 1145 S SIERRA NEVADA ST
Mailing Address 2: Not reported

Map ID
Direction
Distance
Elevation

MAP FINDINGS

Site

Database(s)

EDR ID Number
EPA ID Number

ANGELICA CORPORATION (Continued)

S101593064

Mailing City: STOCKTON
Mailing State: CA
Mailing Zip: 952056937
Owner Fax: Not reported
Region Code: 1

HWTS:

Name: ANGELICA CORPORATION
Address: 1145 S SIERRA NEVADA ST
Address 2: Not reported
City,State,Zip: STOCKTON, CA 952056937
EPA ID: CAL000220803
Inactive Date: 06/30/2013
Create Date: 01/09/2002
Last Act Date: 03/19/2014
Mailing Name: STEVE SANCHEZ
Mailing Address: 1145 S SIERRA NEVADA ST
Mailing Address 2: Not reported
Mailing City,State,Zip: STOCKTON, CA 952056937
Owner Name: ANGELICA CORPORATION
Owner Address: 1145 S SIERRA NEVADA ST
Owner Address 2: Not reported
Owner City,State,Zip: STOCKTON, CA 952056937
Contact Name: STEVE SANCHEZ
Contact Address: 1145 S SIERRA NEVADA ST
Contact Address 2: Not reported
City,State,Zip: STOCKTON, CA 952056937

NAICS:

EPA ID: CAL000220803
Create Date: 2006-03-27 16:36:26
NAICS Code: 812331
NAICS Description: Linen Supply
Issued EPA ID Date: 2002-01-09 00:00:00
Inactive Date: 2013-06-30 00:00:00
Facility Name: ANGELICA CORPORATION
Facility Address: 1145 S SIERRA NEVADA ST
Facility Address 2: Not reported
Facility City: STOCKTON
Facility County: 39
Facility State: CA
Facility Zip: 952056937

AJ392
ESE
1/8-1/4
0.184 mi.
971 ft.

'XCLUSIVE LINEN SUPPLY
1145 S SIERRA NEVADA ST
STOCKTON, CA 95205

Site 3 of 20 in cluster AJ

HIST UST U001603355
N/A

Relative:
Higher
Actual:
19 ft.

HIST UST:
Name: 'XCLUSIVE LINEN SUPPLY
Address: 1145 S SIERRA NEVADA ST
City,State,Zip: STOCKTON, CA 95205
File Number: Not reported
URL: Not reported
Region: STATE
Facility ID: 00000011177

Map ID
Direction
Distance
Elevation

MAP FINDINGS

Site

Database(s)

EDR ID Number
EPA ID Number

'XCLUSIVE LINEN SUPPLY (Continued)

U001603355

Facility Type: Other
Other Type: LINEN SUPPLY
Contact Name: FRANK WALLACE
Telephone: 2099414327
Owner Name: ANGELICA HEALTHCARE SERVICES G
Owner Address: 600 NORTH EUCLID - 3RD FLOOR
Owner City,St,Zip: ANAHEIM, CA 92801
Total Tanks: 0001

Tank Num: 001
Container Num: G-17-1
Year Installed: 1972
Tank Capacity: 00002500
Tank Used for: PRODUCT
Type of Fuel: REGULAR
Container Construction Thickness: Not reported
Leak Detection: Stock Inventor

**AG393
ENE
1/8-1/4
0.186 mi.
984 ft.**

**BRYSON'S HEATING
907 WILSON
STOCKTON, CA 95201**

Site 3 of 6 in cluster AG

**LUST S101302885
Cortese N/A
HIST CORTESE**

**Relative:
Higher
Actual:
22 ft.**

LUST:
Name: BRYSON'S HEATING
Address: 907 WILSON WAY S
City,State,Zip: STOCKTON, CA 95201
Lead Agency: SAN JOAQUIN COUNTY
Case Type: LUST Cleanup Site
Geo Track: http://geotracker.waterboards.ca.gov/profile_report.asp?global_id=T0607700442
Global Id: T0607700442
Latitude: 37.9477051
Longitude: -121.2698178
Status: Completed - Case Closed
Status Date: 04/07/1993
Case Worker: Not reported
RB Case Number: 390559
Local Agency: Not reported
File Location: Not reported
Local Case Number: 1392
Potential Media Affect: Soil
Potential Contaminants of Concern: Toluene
Site History: Not reported

LUST:
Global Id: T0607700442
Contact Type: Regional Board Caseworker
Contact Name: Alan Buehler
Organization Name: CENTRAL VALLEY RWQCB (REGION 5S)
Address: 11020 SUN CENTER DRIVE #200
City: RANCHO CORDOVA
Email: alan.buehler@waterboards.ca.gov
Phone Number: Not reported

LUST:
Global Id: T0607700442
Action Type: Other

Map ID
Direction
Distance
Elevation

MAP FINDINGS

Site

Database(s)

EDR ID Number
EPA ID Number

BRYSON'S HEATING (Continued)

S101302885

Date: 08/31/1990
Action: Leak Reported

LUST:
Global Id: T0607700442
Status: Open - Case Begin Date
Status Date: 08/31/1990

Global Id: T0607700442
Status: Completed - Case Closed
Status Date: 04/07/1993

LUST REG 5:
Name: BRYSON'S HEATING
Address: 907 WILSON WAY S
City: STOCKTON
Region: 5
Status: Case Closed
Case Number: 390559
Case Type: Soil only
Substance: TOLUENE
Staff Initials: JLB
Lead Agency: Local
Program: LUST
MTBE Code: N/A

CORTESE:
Name: BRYSON'S HEATING
Address: 907 WILSON WAY S
City,State,Zip: STOCKTON, CA 95201
Region: CORTESE
Envirostor Id: Not reported
Global ID: T0607700442
Site/Facility Type: LUST CLEANUP SITE
Cleanup Status: COMPLETED - CASE CLOSED
Status Date: Not reported
Site Code: Not reported
Latitude: Not reported
Longitude: Not reported
Owner: Not reported
Enf Type: Not reported
Swat R: Not reported
Flag: active
Order No: Not reported
Waste Discharge System No: Not reported
Effective Date: Not reported
Region 2: Not reported
WID Id: Not reported
Solid Waste Id No: Not reported
Waste Management Uit Name: Not reported
File Name: Active Open

HIST CORTESE:
edr_fname: BRYSON'S HEATING

Map ID
 Direction
 Distance
 Elevation

MAP FINDINGS

Site

Database(s)

EDR ID Number
 EPA ID Number

BRYSON'S HEATING (Continued)

S101302885

edr_fadd1: 907 WILSON
 City,State,Zip: STOCKTON, CA 95201
 Region: CORTESE
 Facility County Code: 39
 Reg By: LTNKA
 Reg Id: 390559

**AF394
 NNW
 1/8-1/4
 0.187 mi.
 985 ft.**

**TOWER BRIDGE AUTO
 819 E FREMONT ST
 STOCKTON, CA 95202**

RCRA NonGen / NLR

**1025875745
 CAL000448881**

Site 3 of 6 in cluster AF

**Relative:
 Higher
 Actual:
 18 ft.**

RCRA Listings:
 Date Form Received by Agency: 2019-09-16 00:00:00.0
 Handler Name: TOWER BRIDGE AUTO
 Handler Address: 819 E FREMONT ST
 Handler City,State,Zip: STOCKTON, CA 95202
 EPA ID: CAL000448881
 Contact Name: LUIS VALENZUELA
 Contact Address: 819 E FREMONT ST
 Contact City,State,Zip: STOCKTON, CA 95202
 Contact Telephone: 209-321-6791
 Contact Fax: Not reported
 Contact Email: TOWERBRIDGEAUTO@YAHOO.COM
 Contact Title: Not reported
 EPA Region: 09
 Land Type: Not reported
 Federal Waste Generator Description: Not a generator, verified
 Non-Notifier: Not reported
 Biennial Report Cycle: Not reported
 Accessibility: Not reported
 Active Site Indicator: Not reported
 State District Owner: Not reported
 State District: Not reported
 Mailing Address: 1129 KLEMEYER CIR
 Mailing City,State,Zip: STOCKTON, CA 95206
 Owner Name: LUIS VALENZUELA
 Owner Type: Other
 Operator Name: LUIS VALENZUELA
 Operator Type: Other
 Short-Term Generator Activity: No
 Importer Activity: No
 Mixed Waste Generator: No
 Transporter Activity: No
 Transfer Facility Activity: No
 Recycler Activity with Storage: No
 Small Quantity On-Site Burner Exemption: No
 Smelting Melting and Refining Furnace Exemption: No
 Underground Injection Control: No
 Off-Site Waste Receipt: No
 Universal Waste Indicator: No
 Universal Waste Destination Facility: No
 Federal Universal Waste: No
 Active Site Fed-Reg Treatment Storage and Disposal Facility: Not reported
 Active Site Converter Treatment storage and Disposal Facility: Not reported
 Active Site State-Reg Treatment Storage and Disposal Facility: Not reported
 Active Site State-Reg Handler: ---

Map ID
 Direction
 Distance
 Elevation

MAP FINDINGS

Site

Database(s)

EDR ID Number
 EPA ID Number

TOWER BRIDGE AUTO (Continued)

1025875745

Federal Facility Indicator:	Not reported
Hazardous Secondary Material Indicator:	N
Sub-Part K Indicator:	Not reported
Commercial TSD Indicator:	No
Treatment Storage and Disposal Type:	Not reported
2018 GPRA Permit Baseline:	Not on the Baseline
2018 GPRA Renewals Baseline:	Not on the Baseline
Permit Renewals Workload Universe:	Not reported
Permit Workload Universe:	Not reported
Permit Progress Universe:	Not reported
Post-Closure Workload Universe:	Not reported
Closure Workload Universe:	Not reported
202 GPRA Corrective Action Baseline:	No
Corrective Action Workload Universe:	No
Subject to Corrective Action Universe:	No
Non-TSDs Where RCRA CA has Been Imposed Universe:	No
TSDs Potentially Subject to CA Under 3004 (u)/(v) Universe:	No
TSDs Only Subject to CA under Discretionary Auth Universe:	No
Corrective Action Priority Ranking:	No NCAPS ranking
Environmental Control Indicator:	No
Institutional Control Indicator:	No
Human Exposure Controls Indicator:	N/A
Groundwater Controls Indicator:	N/A
Operating TSDF Universe:	Not reported
Full Enforcement Universe:	Not reported
Significant Non-Complier Universe:	No
Unaddressed Significant Non-Complier Universe:	No
Addressed Significant Non-Complier Universe:	No
Significant Non-Complier With a Compliance Schedule Universe:	No
Financial Assurance Required:	Not reported
Handler Date of Last Change:	2019-09-27 16:23:52.0
Recognized Trader-Importer:	No
Recognized Trader-Exporter:	No
Importer of Spent Lead Acid Batteries:	No
Exporter of Spent Lead Acid Batteries:	No
Recycler Activity Without Storage:	No
Manifest Broker:	No
Sub-Part P Indicator:	No

Handler - Owner Operator:

Owner/Operator Indicator:	Operator
Owner/Operator Name:	LUIS VALENZUELA
Legal Status:	Other
Date Became Current:	Not reported
Date Ended Current:	Not reported
Owner/Operator Address:	819 E FREMONT ST
Owner/Operator City,State,Zip:	STOCKTON, CA 95202
Owner/Operator Telephone:	209-321-6791
Owner/Operator Telephone Ext:	Not reported
Owner/Operator Fax:	Not reported
Owner/Operator Email:	Not reported

Owner/Operator Indicator:	Owner
Owner/Operator Name:	LUIS VALENZUELA
Legal Status:	Other
Date Became Current:	Not reported

Map ID
 Direction
 Distance
 Elevation

MAP FINDINGS

Site

Database(s)

EDR ID Number
 EPA ID Number

TOWER BRIDGE AUTO (Continued)

1025875745

Date Ended Current: Not reported
 Owner/Operator Address: 1129 KLEMEYER CIR
 Owner/Operator City,State,Zip: STOCKTON, CA 95206
 Owner/Operator Telephone: 209-321-6791
 Owner/Operator Telephone Ext: Not reported
 Owner/Operator Fax: Not reported
 Owner/Operator Email: Not reported

Historic Generators:
 Receive Date: 2019-09-16 00:00:00.0
 Handler Name: TOWER BRIDGE AUTO
 Federal Waste Generator Description: Not a generator, verified
 State District Owner: Not reported
 Large Quantity Handler of Universal Waste: No
 Recognized Trader Importer: No
 Recognized Trader Exporter: No
 Spent Lead Acid Battery Importer: No
 Spent Lead Acid Battery Exporter: No
 Current Record: Yes
 Non Storage Recycler Activity: Not reported
 Electronic Manifest Broker: Not reported

List of NAICS Codes and Descriptions:
 NAICS Code: 811111
 NAICS Description: GENERAL AUTOMOTIVE REPAIR

Facility Has Received Notices of Violation:

No Violations Found:

Evaluation Action Summary:

No Evaluations Found:

**AF395
 NNW
 1/8-1/4
 0.187 mi.
 985 ft.**

**TOWER BRIDGE AUTO
 819 E FREMONT ST
 STOCKTON, CA 95202**

**CERS HAZ WASTE
 HAZNET
 HWTS**

**S113138158
 N/A**

Site 4 of 6 in cluster AF

**Relative:
 Higher
 Actual:
 18 ft.**

CERS HAZ WASTE:
 Name: TOWER BRIDGE AUTO
 Address: 819 E FREMONT ST
 City,State,Zip: STOCKTON, CA 95202
 Site ID: 556325
 CERS ID: 10824418
 CERS Description: Hazardous Waste Generator

Violations:
 Site ID: 556325
 Site Name: Tower Bridge Auto
 Violation Date: 7/31/2019
 Citation: 22 CCR 12 66262.40(a) - California Code of Regulations, Title 22, Chapter 12, Section(s) 66262.40(a)
 Violation Description: Failure to keep a copy of each properly signed manifest for at least three years from the date the waste was accepted by the initial

Map ID
Direction
Distance
Elevation

MAP FINDINGS

Site

Database(s)

EDR ID Number
EPA ID Number

TOWER BRIDGE AUTO (Continued)

S113138158

transporter. The manifest signed at the time the waste was accepted for transport shall be kept until receiving a signed copy from the designated facility which received the waste.

Violation Notes: Returned to compliance on 09/06/2019. OBSERVATION: Copies of uniform manifests for the disposal of used coolant, used oil, used oil filters (paper and metal mixed) and oily absorbent for 2019 were not found on site. Business has only been at this address for a few months. REGULATION: Hazardous waste generators shall retain copies of all manifests signed off by the disposal facility and all receipts used in a consolidated manifesting procedure on site for three years and have them readily available for review. CORRECTIVE ACTION: Immediately locate a copy of all manifests and receipts for the last three years, maintain them on site, and submit copies to the EHD.

Violation Division: San Joaquin County Environmental Health
Violation Program: HW
Violation Source: CERS

Site ID: 556325
Site Name: Tower Bridge Auto
Violation Date: 7/31/2019
Citation: 22 CCR 12 66262.12 - California Code of Regulations, Title 22, Chapter 12, Section(s) 66262.12

Violation Description: Failure to obtain an Identification Number prior to treating, storing, disposing of, transporting or offering for transportation any hazardous waste.

Violation Notes: Returned to compliance on 09/24/2019. OBSERVATIONS: This facility has a EPA ID number to manage hazardous waste, but it registered under a different address. REGULATION: A hazardous waste generator shall not treat, store, dispose of, transport or offer for transportation, hazardous waste without an ID number. If you or your business generates more than 100 kg of RCRA hazardous waste and/or more than one kg of acutely hazardous waste, then you need to obtain an EPA ID number. All others must obtain a State ID number. Go to the DTSC web site <https://dtsc.ca.gov/apply-for-hazardous-waste-epa-id-number/> for the form to apply for an ID number. CORRECTIVE ACTION: Immediately obtain an ID number or update existing ID number to manage hazardous waste and submit evidence to the EHD.

Violation Division: San Joaquin County Environmental Health
Violation Program: HW
Violation Source: CERS

Site ID: 556325
Site Name: Tower Bridge Auto
Violation Date: 7/31/2019
Citation: HSC 6.11 25404(e)(4) - California Health and Safety Code, Chapter 6.11, Section(s) 25404(e)(4)

Violation Description: Failure to report program data electronically.

Violation Notes: Returned to compliance on 09/04/2019. OBSERVATION: A submission to the California Electronic Reporting System (CERS) for the hazardous waste program has not been made. REGULATION: Beginning January 1, 2013, all businesses are required to submit all new (or any changes to existing) hazardous waste information online to the CERS at <http://cers.calepa.ca.gov>. CORRECTIVE ACTION: Immediately create a CERS account and make the required submittals. Be sure to include your hazardous waste activity in the Businesses Activities section in CERS in addition to any other relevant activities and required fields.

Violation Division: San Joaquin County Environmental Health

Map ID
Direction
Distance
Elevation

MAP FINDINGS

Site

Database(s)

EDR ID Number
EPA ID Number

TOWER BRIDGE AUTO (Continued)

S113138158

Violation Program: HW
Violation Source: CERS

Site ID: 556325
Site Name: Tower Bridge Auto
Violation Date: 7/31/2019
Citation: HSC 6.5 25160.2 - California Health and Safety Code, Chapter 6.5, Section(s) 25160.2

Violation Description: Failure of a generator of hazardous waste that meets the conditions to be transported on a consolidated manifest to comply with one or more of the required consolidated manifesting procedures and retain copies of receipts for three years.

Violation Notes: Returned to compliance on 09/06/2019. OBSERVATION: Copies of consolidated manifest for the disposal of used coolant, used oil, used oil filters (paper and metal mixed) and oily absorbent for 2019 were not found on site. Business has only been at this address for a few months. REGULATION: Hazardous waste generators shall retain copies of all receipts used in a consolidated manifesting procedure on site for three years and have them readily available for review. CORRECTIVE ACTION: Immediately locate a copy of all disposal receipts for the last three years, maintain them on site, and submit copies to the EHD.

Violation Division: San Joaquin County Environmental Health
Violation Program: HW
Violation Source: CERS

Evaluation:
Eval General Type: Compliance Evaluation Inspection
Eval Date: 07-22-2019
Violations Found: Yes
Eval Type: Routine done by local agency
Eval Notes: Complete and submit a copy of the Return to Compliance Certification form to the EHD with a statement documenting the corrective actions that have been or will be taken for each violation, and any supporting paperwork, by September 1st, 2019. Inspector provided: Hazardous waste labels, hazardous waste minimum labeling requirements sheet. Waste streams observed: used oil, used coolant, used oil filters (paper and metal mixed) and oily absorbent NOTES: Amount of hazardous waste generated could not be determined due to the facility being a new business and having no disposal receipts. The following items were corrected on site during the inspection: Item 104/105: No modified contingency plan and no emergency coordinator. OBSERVATIONS: No modified contingency plan and no emergency coordinator. Operator filled out and posted the modified contingency plan document during the inspection. REGULATION: There must be at least one emergency coordinator on site or on

Eval Division: San Joaquin County Environmental Health
Eval Program: HW
Eval Source: CERS

Affiliation:
Affiliation Type Desc: CUPA District
Entity Name: San Joaquin Cnty Env Health
Entity Title: Not reported
Affiliation Address: 1868 East Hazelton Avenue
Affiliation City: Stockton
Affiliation State: CA

Map ID
Direction
Distance
Elevation

MAP FINDINGS

Site

Database(s)

EDR ID Number
EPA ID Number

TOWER BRIDGE AUTO (Continued)

S113138158

Affiliation Country: Not reported
Affiliation Zip: 95205-6232
Affiliation Phone: (209) 468-3420

Affiliation Type Desc: Identification Signer
Entity Name: Luis Valenzuela
Entity Title: Owner
Affiliation Address: Not reported
Affiliation City: Not reported
Affiliation State: Not reported
Affiliation Country: Not reported
Affiliation Zip: Not reported
Affiliation Phone: Not reported

Affiliation Type Desc: Parent Corporation
Entity Name: Tower Bridge Auto
Entity Title: Not reported
Affiliation Address: Not reported
Affiliation City: Not reported
Affiliation State: Not reported
Affiliation Country: Not reported
Affiliation Zip: Not reported
Affiliation Phone: Not reported

Affiliation Type Desc: Environmental Contact
Entity Name: Luis Valenzuela
Entity Title: Not reported
Affiliation Address: 1129 Klemeyer Circle
Affiliation City: Stockton
Affiliation State: CA
Affiliation Country: Not reported
Affiliation Zip: 95202
Affiliation Phone: Not reported

Affiliation Type Desc: Facility Mailing Address
Entity Name: Mailing Address
Entity Title: Not reported
Affiliation Address: 819 E. Fremont Street
Affiliation City: Stockton
Affiliation State: CA
Affiliation Country: Not reported
Affiliation Zip: 95202
Affiliation Phone: Not reported

Affiliation Type Desc: Document Preparer
Entity Name: Luis Valenzuela
Entity Title: Not reported
Affiliation Address: Not reported
Affiliation City: Not reported
Affiliation State: Not reported
Affiliation Country: Not reported
Affiliation Zip: Not reported
Affiliation Phone: Not reported

Affiliation Type Desc: Legal Owner
Entity Name: Luis Valenzuela
Entity Title: Not reported

Map ID
Direction
Distance
Elevation

MAP FINDINGS

Site

Database(s)

EDR ID Number
EPA ID Number

TOWER BRIDGE AUTO (Continued)

S113138158

Affiliation Address: 1129 Klemeyer Circle
Affiliation City: Stockton
Affiliation State: CA
Affiliation Country: United States
Affiliation Zip: 95206
Affiliation Phone: (209) 321-6791

Affiliation Type Desc: Operator
Entity Name: Luis Valenzuela
Entity Title: Not reported
Affiliation Address: Not reported
Affiliation City: Not reported
Affiliation State: Not reported
Affiliation Country: Not reported
Affiliation Zip: Not reported
Affiliation Phone: (209) 321-6791

HAZNET:

Name: D&K AUTO BODY SHOP
Address: 819 E FREMONT ST
Address 2: Not reported
City, State, Zip: STOCKTON, CA 952022268
Contact: KEN PHANVONGSA
Telephone: 2096038926
Mailing Name: Not reported
Mailing Address: 2123 ERICKSON CIR

Year: 2007
Gepaid: CAL000296395
TSD EPA ID: CAL000175030
CA Waste Code: 343 - Unspecified organic liquid mixture
Disposal Method: H141 - Storage, Bulking, And/Or Transfer Off Site--No Treatment/Reovery (H010-H129) Or (H131-H135)
Tons: 0.017

Year: 2007
Gepaid: CAL000296395
TSD EPA ID: CAL000175030
CA Waste Code: 135 - Unspecified aqueous solution
Disposal Method: -
Tons: Not reported

Year: 2007
Gepaid: CAL000296395
TSD EPA ID: CAL000175030
CA Waste Code: 223 - Unspecified oil-containing waste
Disposal Method: -
Tons: Not reported

Year: 2007
Gepaid: CAL000296395
TSD EPA ID: CAL000175030
CA Waste Code: 723 - Liquids with chromium (VI) >= 500 Mg./L
Disposal Method: -
Tons: Not reported

Map ID
Direction
Distance
Elevation

MAP FINDINGS

Site

Database(s)

EDR ID Number
EPA ID Number

TOWER BRIDGE AUTO (Continued)

S113138158

Additional Info:

Year:	2007
Gen EPA ID:	CAL000296395
Shipment Date:	20070711
Creation Date:	12/28/2007 18:30:26
Receipt Date:	20070712
Manifest ID:	002023682JJK
Trans EPA ID:	CAL000175030
Trans Name:	ECOSOLUTIONS A DIVISION OF STERICYCLE INC
Trans 2 EPA ID:	Not reported
Trans 2 Name:	Not reported
TSDF EPA ID:	CAL000175030
Trans Name:	IONIZATION RESEARCH (DBA ECOSOLUTIONS)
TSDF Alt EPA ID:	Not reported
TSDF Alt Name:	Not reported
Waste Code Description:	135 - Unspecified aqueous solution
RCRA Code:	Not reported
Meth Code:	- Not reported
Quantity Tons:	Not reported
Waste Quantity:	Not reported
Quantity Unit:	G
Additional Code 1:	Not reported
Additional Code 2:	Not reported
Additional Code 3:	Not reported
Additional Code 4:	Not reported
Additional Code 5:	Not reported
Shipment Date:	20070711
Creation Date:	12/28/2007 18:30:26
Receipt Date:	20070712
Manifest ID:	002023682JJK
Trans EPA ID:	CAL000175030
Trans Name:	ECOSOLUTIONS A DIVISION OF STERICYCLE INC
Trans 2 EPA ID:	Not reported
Trans 2 Name:	Not reported
TSDF EPA ID:	CAL000175030
Trans Name:	IONIZATION RESEARCH (DBA ECOSOLUTIONS)
TSDF Alt EPA ID:	Not reported
TSDF Alt Name:	Not reported
Waste Code Description:	223 - Unspecified oil-containing waste
RCRA Code:	Not reported
Meth Code:	- Not reported
Quantity Tons:	Not reported
Waste Quantity:	Not reported
Quantity Unit:	G
Additional Code 1:	Not reported
Additional Code 2:	Not reported
Additional Code 3:	Not reported
Additional Code 4:	Not reported
Additional Code 5:	Not reported
Shipment Date:	20070711
Creation Date:	12/28/2007 18:30:26
Receipt Date:	20070712
Manifest ID:	002023682JJK
Trans EPA ID:	CAL000175030

Map ID
Direction
Distance
Elevation

MAP FINDINGS

Site

Database(s)

EDR ID Number
EPA ID Number

TOWER BRIDGE AUTO (Continued)

S113138158

Trans Name: ECOSOLUTIONS A DIVISION OF STERICYCLE INC
Trans 2 EPA ID: Not reported
Trans 2 Name: Not reported
TSDf EPA ID: CAL000175030
Trans Name: IONIZATION RESEARCH (DBA ECOSOLUTIONS)
TSDf Alt EPA ID: Not reported
TSDf Alt Name: Not reported
Waste Code Description: 723 - Liquids with chromium (VI) > 500 mg/l
RCRA Code: D007
Meth Code: - Not reported
Quantity Tons: Not reported
Waste Quantity: Not reported
Quantity Unit: G
Additional Code 1: Not reported
Additional Code 2: Not reported
Additional Code 3: Not reported
Additional Code 4: Not reported
Additional Code 5: Not reported

Shipment Date: 20070711
Creation Date: 12/28/2007 18:30:26
Receipt Date: 20070712
Manifest ID: 002023682JJK
Trans EPA ID: CAL000175030
Trans Name: ECOSOLUTIONS A DIVISION OF STERICYCLE INC
Trans 2 EPA ID: Not reported
Trans 2 Name: Not reported
TSDf EPA ID: CAL000175030
Trans Name: IONIZATION RESEARCH (DBA ECOSOLUTIONS)
TSDf Alt EPA ID: Not reported
TSDf Alt Name: Not reported
Waste Code Description: 343 - Unspecified organic liquid mixture
RCRA Code: D001
Meth Code: H141 - Storage, Bulking, And/Or Transfer Off Site--No Treatment/Reovery (H010-H129) Or (H131-H135)
Quantity Tons: 0.017
Waste Quantity: 5
Quantity Unit: G
Additional Code 1: Not reported
Additional Code 2: Not reported
Additional Code 3: Not reported
Additional Code 4: Not reported
Additional Code 5: Not reported

HWTS:

Name: D&K AUTO BODY SHOP
Address: 819 E FREMONT ST
Address 2: Not reported
City,State,Zip: STOCKTON, CA 952022268
EPA ID: CAL000296395
Inactive Date: 06/30/2006
Create Date: 07/13/2005
Last Act Date: 04/23/2009
Mailing Name: Not reported
Mailing Address: 2123 ERICKSON CIR
Mailing Address 2: Not reported
Mailing City,State,Zip: STOCKTON, CA 952066318

Map ID
Direction
Distance
Elevation

MAP FINDINGS

Site

Database(s)

EDR ID Number
EPA ID Number

TOWER BRIDGE AUTO (Continued)

S113138158

Owner Name: DENG KHAMSIHARATH
Owner Address: 2123 ERICKSON CIR
Owner Address 2: Not reported
Owner City,State,Zip: STOCKTON, CA 952066318
Contact Name: KEN PHANVONGSA
Contact Address: 9329 FOX CREEK DR
Contact Address 2: Not reported
City,State,Zip: STOCKTON, CA 95210

NAICS:
EPA ID: CAL000296395
Create Date: 2005-07-13 11:29:10
NAICS Code: 811121
NAICS Description: Automotive Body, Paint, and Interior Repair and Maintenance
Issued EPA ID Date: 2005-07-13 11:29:10
Inactive Date: 2006-06-30 10:14:52
Facility Name: D&K AUTO BODY SHOP
Facility Address: 819 E FREMONT ST
Facility Address 2: Not reported
Facility City: STOCKTON
Facility County: 39
Facility State: CA
Facility Zip: 952022268

**AK396
NW
1/8-1/4
0.187 mi.
987 ft.**

**KEN LADD
641 E WEBER ST
STOCKTON, CA 95201
Site 1 of 7 in cluster AK**

**SWEEPS UST S101593316
CA FID UST N/A**

**Relative:
Lower
Actual:
17 ft.**

SWEEPS UST:
Name: KEN LADD
Address: 641 E WEBER ST
City: STOCKTON
Status: Not reported
Comp Number: 2290
Number: Not reported
Board Of Equalization: Not reported
Referral Date: Not reported
Action Date: Not reported
Created Date: Not reported
Owner Tank Id: Not reported
SWRCB Tank Id: 39-000-002290-000001
Tank Status: Not reported
Capacity: 6000
Active Date: Not reported
Tank Use: M.V. FUEL
STG: PRODUCT
Content: REG UNLEADED
Number Of Tanks: 3

Name: KEN LADD
Address: 641 E WEBER ST
City: STOCKTON
Status: Not reported
Comp Number: 2290
Number: Not reported

Map ID
Direction
Distance
Elevation

MAP FINDINGS

Site

Database(s)

EDR ID Number
EPA ID Number

KEN LADD (Continued)

S101593316

Board Of Equalization: Not reported
Referral Date: Not reported
Action Date: Not reported
Created Date: Not reported
Owner Tank Id: Not reported
SWRCB Tank Id: 39-000-002290-000002
Tank Status: Not reported
Capacity: 6000
Active Date: Not reported
Tank Use: M.V. FUEL
STG: PRODUCT
Content: REG UNLEADED
Number Of Tanks: Not reported

Name: KEN LADD
Address: 641 E WEBER ST
City: STOCKTON
Status: Not reported
Comp Number: 2290
Number: Not reported
Board Of Equalization: Not reported
Referral Date: Not reported
Action Date: Not reported
Created Date: Not reported
Owner Tank Id: Not reported
SWRCB Tank Id: 39-000-002290-000003
Tank Status: Not reported
Capacity: 5000
Active Date: Not reported
Tank Use: M.V. FUEL
STG: PRODUCT
Content: REG UNLEADED
Number Of Tanks: Not reported

CA FID UST:

Facility ID: 39003715
Regulated By: UTKNI
Regulated ID: Not reported
Cortese Code: Not reported
SIC Code: Not reported
Facility Phone: Not reported
Mail To: Not reported
Mailing Address: 4460 SAN SEBASTION
Mailing Address 2: Not reported
Mailing City,St,Zip: STOCKTON 95201
Contact: Not reported
Contact Phone: Not reported
DUNs Number: Not reported
NPDES Number: Not reported
EPA ID: Not reported
Comments: Not reported
Status: Inactive

Map ID
Direction
Distance
Elevation

MAP FINDINGS

Site

Database(s)

EDR ID Number
EPA ID Number

AK397
NW
1/8-1/4
0.187 mi.
987 ft.

KEN LADD
641 E WEBER ST
STOCKTON, CA 95205

Site 2 of 7 in cluster AK

UST U004260601
N/A

Relative:
Lower

UST SAN JOAQUIN:

Actual:
17 ft.

Name: KEN LADD
Address: 641 E WEBER ST
City,State,Zip: STOCKTON, CA 95205
Region: SJ
Facility Id: FA0005367
Mail Address: 4460 SAN SEBASTIAN
Mail Address 2: Not reported
Mail Care of: EARL CALDER
Mail City,St,Zip: SACRAMENTO, CA 00000

Tank Rec ID: Not reported
Tank Number: 1
Tank Status: 02 - Inactive, non-billable
Tank Capacity: 6000
Product Type Desc: 09 - OTHER PETROLEUM
Program Element: 2380
Decode for Program Element: 2380 - ADDITIONAL EXISTING UST - obsolete
Chemical Form: (none)
CAS#: Not reported
CERS ID: Not reported
Cross Ref Tank ID: Not reported
LEA ID: 9
Common Name: Not reported
Date Installed: Not reported
Date of Closure: Not reported
Latitude: Not reported
Longitude: Not reported

Tank Rec ID: Not reported
Tank Number: 2
Tank Status: 02 - Inactive, non-billable
Tank Capacity: 6000
Product Type Desc: 09 - OTHER PETROLEUM
Program Element: 2380
Decode for Program Element: 2380 - ADDITIONAL EXISTING UST - obsolete
Chemical Form: (none)
CAS#: Not reported
CERS ID: Not reported
Cross Ref Tank ID: Not reported
LEA ID: 9
Common Name: Not reported
Date Installed: Not reported
Date of Closure: Not reported
Latitude: Not reported
Longitude: Not reported

Tank Rec ID: Not reported
Tank Number: 3
Tank Status: 02 - Inactive, non-billable
Tank Capacity: 5000

Map ID
 Direction
 Distance
 Elevation

MAP FINDINGS

Site

Database(s)

EDR ID Number
 EPA ID Number

KEN LADD (Continued)

U004260601

Product Type Desc: 09 - OTHER PETROLEUM
 Program Element: 2380
 Decode for Program Element: 2380 - ADDITIONAL EXISTING UST - obsolete
 Chemical Form: (none)
 CAS#: Not reported
 CERS ID: Not reported
 Cross Ref Tank ID: Not reported
 LEA ID: 9
 Common Name: Not reported
 Date Installed: Not reported
 Date of Closure: Not reported
 Latitude: Not reported
 Longitude: Not reported

AI398
WNW
1/8-1/4
0.188 mi.
995 ft.

FORMER SKIPS SERVICE STATION (AKA OLIVAREZ PROPERT
300 CALIFORNIA ST S
STOCKTON, CA 95206

LUST **S101302617**
Cortese **N/A**
HIST CORTESE
CERS

Site 2 of 8 in cluster AI

Relative:
Lower
Actual:
17 ft.

LUST:
 Name: FORMER SKIPS SERVICE STATION (AKA OLIVAREZ PROPERTY)
 Address: 300 CALIFORNIA ST S
 City,State,Zip: STOCKTON, CA 95206
 Lead Agency: CENTRAL VALLEY RWQCB (REGION 5S)
 Case Type: LUST Cleanup Site
 Geo Track: http://geotracker.waterboards.ca.gov/profile_report.asp?global_id=T0607700605
 Global Id: T0607700605
 Latitude: 37.950517542
 Longitude: -121.28349185
 Status: Open - Site Assessment
 Status Date: 01/24/2018
 Case Worker: VJF
 RB Case Number: 390772
 Local Agency: Not reported
 File Location: Local Agency
 Local Case Number: Not reported
 Potential Media Affect: Aquifer used for drinking water supply
 Potential Contaminants of Concern: Gasoline
 Site History: Five fuel USTs and one waste oil UST removed November 1992. Laboratory soil data received shows soil impacted with petroleum. The EHD files Notification of Hazardous Waste Discharge on February 26, 1993. Three monitoring wells installed March 1995. Monitoring well water samples contain high concentrations of petroleum. Additional monitoring wells installed from July 1999 to April 2001 and seven CPTs installed from September 1999 to December 2004. Ground water extraction well EW-1 installed August 2002. October 2007 ground water extraction, onsite treatment, and discharge of water to City sewer begins. Work plan due for lateral gw plume delineation. CUF payments not received. RP unable to continue GAC change outs or work plan submittal. EHD oks wp due date to November 9, 2009. December 17, 2009: EHD approves work plan revision for offsite MW-10 & MW-11 installs. July 13, 2010: MW-10 & 11 installed offsite. May 5, 2011: EHD denies request to keep GWE offline and directs reactivation of RAP and eval on cost-effectiveness to be submitted.

LUST:
 Global Id: T0607700605

Map ID
Direction
Distance
Elevation

MAP FINDINGS

Site

Database(s)

EDR ID Number
EPA ID Number

FORMER SKIPS SERVICE STATION (AKA OLIVAREZ PROPERTY) (Continued)

S101302617

Contact Type: Regional Board Caseworker
Contact Name: VERA FISCHER
Organization Name: CENTRAL VALLEY RWQCB (REGION 5S)
Address: 11020 SUN CENTER DRIVE #200
City: RANCHO CORDOVA
Email: vera.fischer@waterboards.ca.gov
Phone Number: Not reported

LUST:

Global Id: T0607700605
Action Type: ENFORCEMENT
Date: 05/05/2011
Action: Technical Correspondence / Assistance / Other

Global Id: T0607700605
Action Type: ENFORCEMENT
Date: 04/01/2011
Action: File review

Global Id: T0607700605
Action Type: ENFORCEMENT
Date: 03/05/2015
Action: Site Visit / Inspection / Sampling

Global Id: T0607700605
Action Type: ENFORCEMENT
Date: 03/23/2010
Action: Clean Up Fund - Case Closure Review Summary Report (RSR)

Global Id: T0607700605
Action Type: ENFORCEMENT
Date: 01/31/2011
Action: Clean Up Fund - Case Closure Review Summary Report (RSR)

Global Id: T0607700605
Action Type: ENFORCEMENT
Date: 01/10/2012
Action: Clean Up Fund - Case Closure Review Summary Report (RSR)

Global Id: T0607700605
Action Type: RESPONSE
Date: 01/26/2001
Action: Monitoring Report - Quarterly

Global Id: T0607700605
Action Type: RESPONSE
Date: 07/13/2001
Action: Monitoring Report - Quarterly

Global Id: T0607700605
Action Type: RESPONSE
Date: 03/25/2002
Action: Monitoring Report - Quarterly

Global Id: T0607700605
Action Type: ENFORCEMENT
Date: 07/21/2011

Map ID
Direction
Distance
Elevation

MAP FINDINGS

Site

Database(s)

EDR ID Number
EPA ID Number

FORMER SKIPS SERVICE STATION (AKA OLIVAREZ PROPERTY) (Continued)

S101302617

Action: File review

Global Id: T0607700605
Action Type: ENFORCEMENT
Date: 10/21/2010
Action: File review

Global Id: T0607700605
Action Type: ENFORCEMENT
Date: 07/13/2010
Action: Site Visit / Inspection / Sampling

Global Id: T0607700605
Action Type: ENFORCEMENT
Date: 06/01/2007
Action: Notification - Public Notice of ROD/RAP/CAP

Global Id: T0607700605
Action Type: ENFORCEMENT
Date: 12/29/2015
Action: Staff Letter

Global Id: T0607700605
Action Type: ENFORCEMENT
Date: 09/28/2015
Action: Staff Letter

Global Id: T0607700605
Action Type: RESPONSE
Date: 10/25/1999
Action: Other Report / Document

Global Id: T0607700605
Action Type: RESPONSE
Date: 01/15/2002
Action: Monitoring Report - Quarterly

Global Id: T0607700605
Action Type: RESPONSE
Date: 02/05/2003
Action: Monitoring Report - Quarterly

Global Id: T0607700605
Action Type: RESPONSE
Date: 02/06/2004
Action: Monitoring Report - Quarterly

Global Id: T0607700605
Action Type: RESPONSE
Date: 04/23/2004
Action: Monitoring Report - Quarterly

Global Id: T0607700605
Action Type: RESPONSE
Date: 07/30/2001
Action: Monitoring Report - Quarterly

Map ID
Direction
Distance
Elevation

MAP FINDINGS

Site

Database(s)

EDR ID Number
EPA ID Number

FORMER SKIPS SERVICE STATION (AKA OLIVAREZ PROPERTY) (Continued)

S101302617

Global Id:	T0607700605
Action Type:	RESPONSE
Date:	03/14/2001
Action:	Other Report / Document
Global Id:	T0607700605
Action Type:	RESPONSE
Date:	08/14/2003
Action:	Monitoring Report - Quarterly
Global Id:	T0607700605
Action Type:	RESPONSE
Date:	03/30/2001
Action:	Other Report / Document
Global Id:	T0607700605
Action Type:	RESPONSE
Date:	05/25/1995
Action:	Preliminary Site Assessment Report
Global Id:	T0607700605
Action Type:	RESPONSE
Date:	05/17/2000
Action:	Other Report / Document
Global Id:	T0607700605
Action Type:	RESPONSE
Date:	10/30/2015
Action:	Electronic Reporting Submittal Due
Global Id:	T0607700605
Action Type:	RESPONSE
Date:	09/27/2000
Action:	Monitoring Report - Quarterly
Global Id:	T0607700605
Action Type:	RESPONSE
Date:	07/10/2000
Action:	Other Report / Document
Global Id:	T0607700605
Action Type:	RESPONSE
Date:	12/17/1999
Action:	Preliminary Site Assessment Report
Global Id:	T0607700605
Action Type:	RESPONSE
Date:	01/25/1999
Action:	Other Report / Document
Global Id:	T0607700605
Action Type:	RESPONSE
Date:	06/27/2001
Action:	Other Report / Document
Global Id:	T0607700605
Action Type:	RESPONSE

Map ID
Direction
Distance
Elevation

MAP FINDINGS

Site

Database(s)

EDR ID Number
EPA ID Number

FORMER SKIPS SERVICE STATION (AKA OLIVAREZ PROPERTY) (Continued)

S101302617

Date: 11/15/2015
Action: Monitoring Report - Semi-Annually

Global Id: T0607700605
Action Type: RESPONSE
Date: 07/07/2004
Action: Monitoring Report - Quarterly

Global Id: T0607700605
Action Type: RESPONSE
Date: 11/10/2003
Action: Monitoring Report - Quarterly

Global Id: T0607700605
Action Type: RESPONSE
Date: 07/11/2001
Action: Well Installation Report

Global Id: T0607700605
Action Type: RESPONSE
Date: 01/19/1995
Action: Preliminary Site Assessment Report

Global Id: T0607700605
Action Type: RESPONSE
Date: 05/09/2003
Action: Monitoring Report - Quarterly

Global Id: T0607700605
Action Type: RESPONSE
Date: 11/01/2002
Action: Monitoring Report - Quarterly

Global Id: T0607700605
Action Type: RESPONSE
Date: 10/24/2001
Action: Monitoring Report - Quarterly

Global Id: T0607700605
Action Type: RESPONSE
Date: 08/03/2015
Action: Other Report / Document

Global Id: T0607700605
Action Type: RESPONSE
Date: 09/09/1996
Action: Other Report / Document

Global Id: T0607700605
Action Type: RESPONSE
Date: 01/18/2005
Action: Monitoring Report - Quarterly

Global Id: T0607700605
Action Type: RESPONSE
Date: 08/01/1995
Action: Site Assessment Report

Map ID
Direction
Distance
Elevation

MAP FINDINGS

Site

Database(s)

EDR ID Number
EPA ID Number

FORMER SKIPS SERVICE STATION (AKA OLIVAREZ PROPERTY) (Continued)

S101302617

Global Id:	T0607700605
Action Type:	RESPONSE
Date:	02/26/1997
Action:	Other Report / Document
Global Id:	T0607700605
Action Type:	RESPONSE
Date:	08/02/2002
Action:	Monitoring Report - Quarterly
Global Id:	T0607700605
Action Type:	ENFORCEMENT
Date:	07/19/2010
Action:	Technical Correspondence / Assistance / Other
Global Id:	T0607700605
Action Type:	ENFORCEMENT
Date:	12/29/2010
Action:	File review
Global Id:	T0607700605
Action Type:	ENFORCEMENT
Date:	08/22/2011
Action:	File review
Global Id:	T0607700605
Action Type:	ENFORCEMENT
Date:	11/09/2011
Action:	File review
Global Id:	T0607700605
Action Type:	ENFORCEMENT
Date:	11/15/2011
Action:	File review
Global Id:	T0607700605
Action Type:	Other
Date:	02/12/1993
Action:	Leak Discovery
Global Id:	T0607700605
Action Type:	RESPONSE
Date:	07/31/2015
Action:	Soil Vapor Intrusion Investigation Workplan - Regulator Responded
Global Id:	T0607700605
Action Type:	RESPONSE
Date:	10/30/2015
Action:	Other Workplan - Regulator Responded
Global Id:	T0607700605
Action Type:	RESPONSE
Date:	05/01/2019
Action:	Soil and Water Investigation Workplan - Addendum - Regulator Responded
Global Id:	T0607700605
Action Type:	RESPONSE

Map ID
Direction
Distance
Elevation

MAP FINDINGS

Site

Database(s)

EDR ID Number
EPA ID Number

FORMER SKIPS SERVICE STATION (AKA OLIVAREZ PROPERTY) (Continued)

S101302617

Date: 05/03/2018
Action: Site Investigation Workplan - Regulator Responded

Global Id: T0607700605
Action Type: ENFORCEMENT
Date: 12/29/2011
Action: File review

Global Id: T0607700605
Action Type: REMEDIATION
Date: 06/25/2004
Action: Pump & Treat (P&T) Groundwater

Global Id: T0607700605
Action Type: ENFORCEMENT
Date: 10/24/2012
Action: File review

Global Id: T0607700605
Action Type: ENFORCEMENT
Date: 04/17/2013
Action: File review

Global Id: T0607700605
Action Type: ENFORCEMENT
Date: 09/27/2013
Action: File review

Global Id: T0607700605
Action Type: ENFORCEMENT
Date: 06/29/2018
Action: Staff Letter

Global Id: T0607700605
Action Type: ENFORCEMENT
Date: 10/21/2013
Action: File review

Global Id: T0607700605
Action Type: ENFORCEMENT
Date: 07/22/2013
Action: File review

Global Id: T0607700605
Action Type: ENFORCEMENT
Date: 08/21/2017
Action: Email Correspondence

Global Id: T0607700605
Action Type: ENFORCEMENT
Date: 04/23/2018
Action: Email Correspondence

Global Id: T0607700605
Action Type: ENFORCEMENT
Date: 02/25/2008
Action: File review

Map ID
Direction
Distance
Elevation

MAP FINDINGS

Site

Database(s)

EDR ID Number
EPA ID Number

FORMER SKIPS SERVICE STATION (AKA OLIVAREZ PROPERTY) (Continued)

S101302617

Global Id: T0607700605
Action Type: ENFORCEMENT
Date: 07/28/2008
Action: Staff Letter

Global Id: T0607700605
Action Type: ENFORCEMENT
Date: 09/26/2008
Action: Site Visit / Inspection / Sampling

Global Id: T0607700605
Action Type: ENFORCEMENT
Date: 01/02/2009
Action: File review

Global Id: T0607700605
Action Type: ENFORCEMENT
Date: 01/28/2008
Action: File review

Global Id: T0607700605
Action Type: ENFORCEMENT
Date: 03/05/2009
Action: Technical Correspondence / Assistance / Other

Global Id: T0607700605
Action Type: ENFORCEMENT
Date: 08/03/2007
Action: Site Visit / Inspection / Sampling

Global Id: T0607700605
Action Type: ENFORCEMENT
Date: 06/27/2008
Action: File review

Global Id: T0607700605
Action Type: ENFORCEMENT
Date: 09/16/2008
Action: File review

Global Id: T0607700605
Action Type: ENFORCEMENT
Date: 01/15/2009
Action: File review

Global Id: T0607700605
Action Type: ENFORCEMENT
Date: 12/18/2008
Action: Site Visit / Inspection / Sampling

Global Id: T0607700605
Action Type: ENFORCEMENT
Date: 06/05/2012
Action: Technical Correspondence / Assistance / Other

Global Id: T0607700605
Action Type: ENFORCEMENT

Map ID
Direction
Distance
Elevation

MAP FINDINGS

Site

Database(s)

EDR ID Number
EPA ID Number

FORMER SKIPS SERVICE STATION (AKA OLIVAREZ PROPERTY) (Continued)

S101302617

Date: 12/05/2012
Action: File review

Global Id: T0607700605
Action Type: ENFORCEMENT
Date: 12/04/2013
Action: File review

Global Id: T0607700605
Action Type: Other
Date: 02/26/1993
Action: Leak Reported

Global Id: T0607700605
Action Type: ENFORCEMENT
Date: 05/01/2009
Action: Technical Correspondence / Assistance / Other

Global Id: T0607700605
Action Type: ENFORCEMENT
Date: 05/08/2009
Action: File review

Global Id: T0607700605
Action Type: ENFORCEMENT
Date: 07/07/2009
Action: Technical Correspondence / Assistance / Other

Global Id: T0607700605
Action Type: ENFORCEMENT
Date: 08/18/2009
Action: File review

Global Id: T0607700605
Action Type: ENFORCEMENT
Date: 09/04/2009
Action: Technical Correspondence / Assistance / Other

Global Id: T0607700605
Action Type: ENFORCEMENT
Date: 06/30/2017
Action: Staff Letter

Global Id: T0607700605
Action Type: ENFORCEMENT
Date: 01/24/2018
Action: Staff Letter

Global Id: T0607700605
Action Type: ENFORCEMENT
Date: 12/17/2009
Action: Technical Correspondence / Assistance / Other

Global Id: T0607700605
Action Type: ENFORCEMENT
Date: 11/17/2009
Action: Technical Correspondence / Assistance / Other

Map ID
Direction
Distance
Elevation

MAP FINDINGS

Site

Database(s)

EDR ID Number
EPA ID Number

FORMER SKIPS SERVICE STATION (AKA OLIVAREZ PROPERTY) (Continued)

S101302617

Global Id: T0607700605
Action Type: ENFORCEMENT
Date: 07/07/2015
Action: Staff Letter

Global Id: T0607700605
Action Type: ENFORCEMENT
Date: 06/28/2019
Action: Staff Letter

Global Id: T0607700605
Action Type: ENFORCEMENT
Date: 06/10/2010
Action: File review

Global Id: T0607700605
Action Type: ENFORCEMENT
Date: 09/15/2014
Action: Site Visit / Inspection / Sampling

Global Id: T0607700605
Action Type: ENFORCEMENT
Date: 05/22/2014
Action: File review

Global Id: T0607700605
Action Type: ENFORCEMENT
Date: 06/01/2015
Action: Staff Letter

Global Id: T0607700605
Action Type: ENFORCEMENT
Date: 01/31/2011
Action: Clean Up Fund - Case Closure Review Summary Report (RSR)

LUST:

Global Id: T0607700605
Status: Open - Case Begin Date
Status Date: 02/12/1993

Global Id: T0607700605
Status: Open - Site Assessment
Status Date: 02/12/1993

Global Id: T0607700605
Status: Open - Site Assessment
Status Date: 03/31/1995

Global Id: T0607700605
Status: Open - Remediation
Status Date: 06/24/2004

Global Id: T0607700605
Status: Open - Remediation
Status Date: 06/25/2004

Global Id: T0607700605

Map ID
Direction
Distance
Elevation

MAP FINDINGS

Site

Database(s)

EDR ID Number
EPA ID Number

FORMER SKIPS SERVICE STATION (AKA OLIVAREZ PROPERTY) (Continued)

S101302617

Status: Open - Site Assessment
Status Date: 12/06/2004

Global Id: T0607700605
Status: Open - Remediation
Status Date: 01/01/2009

Global Id: T0607700605
Status: Open - Remediation
Status Date: 03/20/2013

Global Id: T0607700605
Status: Open - Verification Monitoring
Status Date: 06/30/2017

Global Id: T0607700605
Status: Open - Site Assessment
Status Date: 01/24/2018

LUST REG 5:

Name: H/S AUTO REPAIR
Address: 300 CALIFORNIA ST S
City: STOCKTON
Region: 5
Status: Remedial action (cleanup) Underway
Case Number: 390772
Case Type: Drinking Water Aquifer affected
Substance: GASOLINE
Staff Initials: JLB
Lead Agency: Local
Program: LUST
MTBE Code: 4

CORTESE:

Name: FORMER SKIPS SERVICE STATION (AKA OLIVAREZ PROPERTY)
Address: 300 CALIFORNIA ST S
City,State,Zip: STOCKTON, CA 95206
Region: CORTESE
Envirostor Id: Not reported
Global ID: T0607700605
Site/Facility Type: LUST CLEANUP SITE
Cleanup Status: OPEN - SITE ASSESSMENT
Status Date: Not reported
Site Code: Not reported
Latitude: Not reported
Longitude: Not reported
Owner: Not reported
Enf Type: Not reported
Swat R: Not reported
Flag: active
Order No: Not reported
Waste Discharge System No: Not reported
Effective Date: Not reported
Region 2: Not reported
WID Id: Not reported

Map ID
 Direction
 Distance
 Elevation

MAP FINDINGS

Site

Database(s)

EDR ID Number
 EPA ID Number

FORMER SKIPS SERVICE STATION (AKA OLIVAREZ PROPERTY) (Continued)

S101302617

Solid Waste Id No: Not reported
 Waste Management Uit Name: Not reported
 File Name: Active Open

HIST CORTESE:

edr_fname: H/S AUTO REPAIR
 edr_fadd1: 300 CALIFORNIA
 City,State,Zip: STOCKTON, CA 95206
 Region: CORTESE
 Facility County Code: 39
 Reg By: LTNKA
 Reg Id: 390772

CERS:

Name: FORMER SKIPS SERVICE STATION (AKA OLIVAREZ PROPERTY)
 Address: 300 CALIFORNIA ST S
 City,State,Zip: STOCKTON, CA 95206
 Site ID: 252932
 CERS ID: T0607700605
 CERS Description: Leaking Underground Storage Tank Cleanup Site

Affiliation:

Affiliation Type Desc: Regional Board Caseworker
 Entity Name: VERA FISCHER - CENTRAL VALLEY RWQCB (REGION 5S)
 Entity Title: Not reported
 Affiliation Address: 11020 SUN CENTER DRIVE #200
 Affiliation City: RANCHO CORDOVA
 Affiliation State: CA
 Affiliation Country: Not reported
 Affiliation Zip: Not reported
 Affiliation Phone: Not reported

**AL399
 NNW
 1/8-1/4
 0.188 mi.
 995 ft.**

**CARNATION PLANT/DIAMOND DIST.
 969 FREEMONT (AKA 540 AURORA)
 STOCKTON, CA 95202**

**LUST S105557384
 Cortese N/A
 CERS**

Site 1 of 26 in cluster AL

**Relative:
 Higher
 Actual:
 18 ft.**

LUST:

Name: CARNATION PLANT/DIAMOND DIST.
 Address: 969 FREEMONT (AKA 540 AURORA)
 City,State,Zip: STOCKTON, CA 95202
 Lead Agency: SAN JOAQUIN COUNTY
 Case Type: LUST Cleanup Site
 Geo Track: http://geotracker.waterboards.ca.gov/profile_report.asp?global_id=T0607700266
 Global Id: T0607700266
 Latitude: 37.9598838
 Longitude: -121.2807642
 Status: Completed - Case Closed
 Status Date: 11/27/1996
 Case Worker: Not reported
 RB Case Number: 390355
 Local Agency: Not reported
 File Location: Not reported
 Local Case Number: 2362
 Potential Media Affect: Aquifer used for drinking water supply

Map ID
Direction
Distance
Elevation

MAP FINDINGS

Site

Database(s)

EDR ID Number
EPA ID Number

CARNATION PLANT/DIAMOND DIST. (Continued)

S105557384

Potential Contaminants of Concern: Gasoline
Site History: Not reported

LUST:

Global Id: T0607700266
Contact Type: Regional Board Caseworker
Contact Name: Alan Buehler
Organization Name: CENTRAL VALLEY RWQCB (REGION 5S)
Address: 11020 SUN CENTER DRIVE #200
City: RANCHO CORDOVA
Email: alan.buehler@waterboards.ca.gov
Phone Number: Not reported

LUST:

Global Id: T0607700266
Action Type: Other
Date: 02/10/1987
Action: Leak Discovery

Global Id: T0607700266
Action Type: RESPONSE
Date: 04/09/1991
Action: Other Workplan

Global Id: T0607700266
Action Type: ENFORCEMENT
Date: 09/24/1996
Action: Other Report - #9/24/1996

Global Id: T0607700266
Action Type: ENFORCEMENT
Date: 06/01/1990
Action: Other Report - #6/1/1990

Global Id: T0607700266
Action Type: ENFORCEMENT
Date: 04/30/1996
Action: Other Report - #4/30/1996

Global Id: T0607700266
Action Type: ENFORCEMENT
Date: 03/10/1995
Action: Other Report - #3/10/1995

Global Id: T0607700266
Action Type: ENFORCEMENT
Date: 10/30/1996
Action: Other Report - #10/30/1996

Global Id: T0607700266
Action Type: Other
Date: 01/06/1988
Action: Leak Reported

LUST:

Global Id: T0607700266
Status: Open - Case Begin Date

Map ID
Direction
Distance
Elevation

MAP FINDINGS

Site

Database(s)

EDR ID Number
EPA ID Number

CARNATION PLANT/DIAMOND DIST. (Continued)

S105557384

Status Date: 02/10/1987

Global Id: T0607700266
Status: Open - Site Assessment
Status Date: 01/06/1989

Global Id: T0607700266
Status: Completed - Case Closed
Status Date: 11/27/1996

LUST REG 5:

Name: CARNATION PLANT/DIAMOND DIST.
Address: 969 FREEMONT (AKA 540 AURORA)
City: STOCKTON
Region: 5
Status: Case Closed
Case Number: 390355
Case Type: Drinking Water Aquifer affected
Substance: REGULR GASOLINE
Staff Initials: JLB
Lead Agency: Local
Program: LUST
MTBE Code: N/A

CORTESE:

Name: CARNATION PLANT/DIAMOND DIST.
Address: 969 FREEMONT (AKA 540 AURORA)
City,State,Zip: STOCKTON, CA 95202
Region: CORTESE
Envirostor Id: Not reported
Global ID: T0607700266
Site/Facility Type: LUST CLEANUP SITE
Cleanup Status: COMPLETED - CASE CLOSED
Status Date: Not reported
Site Code: Not reported
Latitude: Not reported
Longitude: Not reported
Owner: Not reported
Enf Type: Not reported
Swat R: Not reported
Flag: active
Order No: Not reported
Waste Discharge System No: Not reported
Effective Date: Not reported
Region 2: Not reported
WID Id: Not reported
Solid Waste Id No: Not reported
Waste Management Uit Name: Not reported
File Name: Active Open

CERS:

Name: CARNATION PLANT/DIAMOND DIST.
Address: 969 FREEMONT (AKA 540 AURORA)
City,State,Zip: STOCKTON, CA 95202
Site ID: 234918

Map ID
Direction
Distance
Elevation

MAP FINDINGS

Site

Database(s)

EDR ID Number
EPA ID Number

CARNATION PLANT/DIAMOND DIST. (Continued)

S105557384

CERS ID: T0607700266
CERS Description: Leaking Underground Storage Tank Cleanup Site

Affiliation:

Affiliation Type Desc: Regional Board Caseworker
Entity Name: Alan Buehler - CENTRAL VALLEY RWQCB (REGION 5S)
Entity Title: Not reported
Affiliation Address: 11020 SUN CENTER DRIVE #200
Affiliation City: RANCHO CORDOVA
Affiliation State: CA
Affiliation Country: Not reported
Affiliation Zip: Not reported
Affiliation Phone: Not reported

AI400
WNW
1/8-1/4
0.189 mi.
996 ft.

SKIPS SERVICE STATION
300 S CALIFORNIA ST
STOCKTON, CA 95206
Site 3 of 8 in cluster AI

SWEEPS UST S101625617
CA FID UST N/A

Relative:
Lower
Actual:
17 ft.

SWEEPS UST:
Name: SKIPS SERVICE STATION
Address: 300 S CALIFORNIA ST
City: STOCKTON
Status: Active
Comp Number: 1038
Number: 1
Board Of Equalization: 44-024502
Referral Date: 06-30-92
Action Date: 06-30-92
Created Date: 06-29-88
Owner Tank Id: 001
SWRCB Tank Id: 39-000-001038-000001
Tank Status: A
Capacity: 3000
Active Date: 06-30-92
Tank Use: M.V. FUEL
STG: P
Content: REG UNLEADED
Number Of Tanks: 5

Name: SKIPS SERVICE STATION
Address: 300 S CALIFORNIA ST
City: STOCKTON
Status: Active
Comp Number: 1038
Number: 1
Board Of Equalization: 44-024502
Referral Date: 06-30-92
Action Date: 06-30-92
Created Date: 06-29-88
Owner Tank Id: 002
SWRCB Tank Id: 39-000-001038-000002
Tank Status: A
Capacity: 1000
Active Date: 06-30-92
Tank Use: M.V. FUEL

Map ID
Direction
Distance
Elevation

MAP FINDINGS

Site

Database(s)

EDR ID Number
EPA ID Number

SKIPS SERVICE STATION (Continued)

S101625617

STG: P
Content: REG UNLEADED
Number Of Tanks: Not reported

Name: SKIPS SERVICE STATION
Address: 300 S CALIFORNIA ST
City: STOCKTON
Status: Active
Comp Number: 1038
Number: 1
Board Of Equalization: 44-024502
Referral Date: 06-30-92
Action Date: 06-30-92
Created Date: 06-29-88
Owner Tank Id: 003
SWRCB Tank Id: 39-000-001038-000003
Tank Status: A
Capacity: 2000
Active Date: 06-30-92
Tank Use: M.V. FUEL
STG: P
Content: LEADED
Number Of Tanks: Not reported

Name: SKIPS SERVICE STATION
Address: 300 S CALIFORNIA ST
City: STOCKTON
Status: Active
Comp Number: 1038
Number: 1
Board Of Equalization: 44-024502
Referral Date: 06-30-92
Action Date: 06-30-92
Created Date: 06-29-88
Owner Tank Id: 004
SWRCB Tank Id: 39-000-001038-000004
Tank Status: A
Capacity: 6000
Active Date: 06-30-92
Tank Use: M.V. FUEL
STG: P
Content: LEADED
Number Of Tanks: Not reported

Name: SKIPS SERVICE STATION
Address: 300 S CALIFORNIA ST
City: STOCKTON
Status: Active
Comp Number: 1038
Number: 1
Board Of Equalization: 44-024502
Referral Date: 06-30-92
Action Date: 06-30-92
Created Date: 06-29-88
Owner Tank Id: 005
SWRCB Tank Id: 39-000-001038-000005
Tank Status: A

Map ID
Direction
Distance
Elevation

MAP FINDINGS

Site

Database(s)

EDR ID Number
EPA ID Number

SKIPS SERVICE STATION (Continued)

S101625617

Capacity: 10000
Active Date: 06-30-92
Tank Use: M.V. FUEL
STG: P
Content: GASHOL
Number Of Tanks: Not reported

CA FID UST:

Facility ID: 39000618
Regulated By: UTNKA
Regulated ID: Not reported
Cortese Code: Not reported
SIC Code: Not reported
Facility Phone: Not reported
Mail To: Not reported
Mailing Address: 436 W SCOTTS AVE
Mailing Address 2: Not reported
Mailing City,St,Zip: STOCKTON 95206
Contact: Not reported
Contact Phone: Not reported
DUNS Number: Not reported
NPDES Number: Not reported
EPA ID: Not reported
Comments: Not reported
Status: Active

AI401
WNW
1/8-1/4
0.189 mi.
996 ft.

SKIPS SERVICE STATION
300 S CALIFORNIA ST
STOCKTON, CA 95206

Site 4 of 8 in cluster AI

HIST UST **U001603727**
N/A

Relative:
Lower

Actual:
17 ft.

HIST UST:

Name: SKIPS SERVICE STATION
Address: 300 S CALIFORNIA ST
City,State,Zip: STOCKTON, CA 95206
File Number: 0002B37F
URL: <http://geotracker.waterboards.ca.gov/ustpdfs/pdf/0002B37F.pdf>
Region: STATE
Facility ID: 00000001407
Facility Type: Gas Station
Other Type: Not reported
Contact Name: SKIP SMUTS
Telephone: 2094660005
Owner Name: SKIPS SERVICE STATION
Owner Address: 300 S CALIFORNIA ST
Owner City,St,Zip: STOCKTON, CA 95206
Total Tanks: 0005

Tank Num: 001
Container Num: 1
Year Installed: Not reported
Tank Capacity: 00003000
Tank Used for: PRODUCT
Type of Fuel: UNLEADED
Container Construction Thickness: Not reported
Leak Detection: Visual

Map ID
Direction
Distance
Elevation

MAP FINDINGS

Site

Database(s)

EDR ID Number
EPA ID Number

SKIPS SERVICE STATION (Continued)

U001603727

Tank Num: 002
Container Num: 2
Year Installed: Not reported
Tank Capacity: 00001000
Tank Used for: PRODUCT
Type of Fuel: PREMIUM
Container Construction Thickness: Not reported
Leak Detection: Visual

Tank Num: 003
Container Num: 3
Year Installed: Not reported
Tank Capacity: 00002000
Tank Used for: PRODUCT
Type of Fuel: REGULAR
Container Construction Thickness: Not reported
Leak Detection: Visual

Tank Num: 004
Container Num: 4
Year Installed: 1982
Tank Capacity: 00006000
Tank Used for: PRODUCT
Type of Fuel: REGULAR
Container Construction Thickness: Not reported
Leak Detection: Visual

Tank Num: 005
Container Num: 5
Year Installed: 1982
Tank Capacity: 00010000
Tank Used for: PRODUCT
Type of Fuel: DIESEL
Container Construction Thickness: Not reported
Leak Detection: Visual

[Click here for Geo Tracker PDF:](#)

AI402
WNW
1/8-1/4
0.189 mi.
996 ft.

SKIPS SERVICE STATION
300 S CALIFORNIA ST
STOCKTON, CA 95206

UST U004260292
N/A

Site 5 of 8 in cluster AI

Relative:
Lower
Actual:
17 ft.

UST SAN JOAQUIN:
Name: SKIPS SERVICE STATION
Address: 300 S CALIFORNIA ST
City,State,Zip: STOCKTON, CA 95206
Region: SJ
Facility Id: FA0004522
Mail Address: 436 W SCOTTS
Mail Address 2: Not reported
Mail Care of: MICHAEL OLIVAREZ
Mail City,St,Zip: STOCKTON, CA 95208

Tank Rec ID: Not reported
Tank Number: 1
Tank Status: 02 - Inactive, non-billable

Map ID
Direction
Distance
Elevation

MAP FINDINGS

Site

Database(s)

EDR ID Number
EPA ID Number

SKIPS SERVICE STATION (Continued)

U004260292

Tank Capacity: 3000
Product Type Desc: 1a - REGULAR UNLEADED
Program Element: 2380
Decode for Program Element: 2380 - ADDITIONAL EXISTING UST - obsolete
Chemical Form: (none)
CAS#: Not reported
CERS ID: Not reported
Cross Ref Tank ID: Not reported
LEA ID: 9
Common Name: Not reported
Date Installed: Not reported
Date of Closure: Not reported
Latitude: Not reported
Longitude: Not reported

Tank Rec ID: Not reported
Tank Number: 2
Tank Status: 02 - Inactive, non-billable
Tank Capacity: 1000
Product Type Desc: 03 - DIESEL
Program Element: 2380
Decode for Program Element: 2380 - ADDITIONAL EXISTING UST - obsolete
Chemical Form: (none)
CAS#: Not reported
CERS ID: Not reported
Cross Ref Tank ID: Not reported
LEA ID: 9
Common Name: Not reported
Date Installed: Not reported
Date of Closure: Not reported
Latitude: Not reported
Longitude: Not reported

Tank Rec ID: Not reported
Tank Number: 3
Tank Status: 02 - Inactive, non-billable
Tank Capacity: 2000
Product Type Desc: 09 - OTHER PETROLEUM
Program Element: 2380
Decode for Program Element: 2380 - ADDITIONAL EXISTING UST - obsolete
Chemical Form: (none)
CAS#: Not reported
CERS ID: Not reported
Cross Ref Tank ID: Not reported
LEA ID: 9
Common Name: Not reported
Date Installed: Not reported
Date of Closure: Not reported
Latitude: Not reported
Longitude: Not reported

Tank Rec ID: Not reported
Tank Number: 4
Tank Status: 02 - Inactive, non-billable

Map ID
Direction
Distance
Elevation

MAP FINDINGS

Site

Database(s)

EDR ID Number
EPA ID Number

SKIPS SERVICE STATION (Continued)

U004260292

Tank Capacity: 6000
Product Type Desc: 09 - OTHER PETROLEUM
Program Element: 2380
Decode for Program Element: 2380 - ADDITIONAL EXISTING UST - obsolete
Chemical Form: (none)
CAS#: Not reported
CERS ID: Not reported
Cross Ref Tank ID: Not reported
LEA ID: 9
Common Name: Not reported
Date Installed: Not reported
Date of Closure: Not reported
Latitude: Not reported
Longitude: Not reported

Tank Rec ID: Not reported
Tank Number: 5
Tank Status: 02 - Inactive, non-billable
Tank Capacity: 10000
Product Type Desc: 1a - REGULAR UNLEADED
Program Element: 2380
Decode for Program Element: 2380 - ADDITIONAL EXISTING UST - obsolete
Chemical Form: (none)
CAS#: Not reported
CERS ID: Not reported
Cross Ref Tank ID: Not reported
LEA ID: 9
Common Name: Not reported
Date Installed: Not reported
Date of Closure: Not reported
Latitude: Not reported
Longitude: Not reported

Tank Rec ID: Not reported
Tank Number: 6
Tank Status: 02 - Inactive, non-billable
Tank Capacity: 0
Product Type Desc: 09 - OTHER PETROLEUM
Program Element: 2380
Decode for Program Element: 2380 - ADDITIONAL EXISTING UST - obsolete
Chemical Form: (none)
CAS#: Not reported
CERS ID: Not reported
Cross Ref Tank ID: Not reported
LEA ID: 9
Common Name: Not reported
Date Installed: Not reported
Date of Closure: Not reported
Latitude: Not reported
Longitude: Not reported

Map ID
 Direction
 Distance
 Elevation

MAP FINDINGS

Site

Database(s)

EDR ID Number
 EPA ID Number

AI403
WNW
1/8-1/4
0.189 mi.
996 ft.

MICHAEL & SHARON OLIVAREZ
300 S CALIFORNIA ST
STOCKTON, CA 92503

RCRA-LQG **1016954468**
CAL000328371

Site 6 of 8 in cluster AI

Relative:
Lower
Actual:
17 ft.

<p>RCRA Listings:</p> <p>Date Form Received by Agency:</p> <p>Handler Name:</p> <p>Handler Address:</p> <p>Handler City,State,Zip:</p> <p>EPA ID:</p> <p>Contact Name:</p> <p>Contact Address:</p> <p>Contact City,State,Zip:</p> <p>Contact Telephone:</p> <p>Contact Fax:</p> <p>Contact Email:</p> <p>Contact Title:</p> <p>EPA Region:</p> <p>Land Type:</p> <p>Federal Waste Generator Description:</p> <p>Non-Notifier:</p> <p>Biennial Report Cycle:</p> <p>Accessibility:</p> <p>Active Site Indicator:</p> <p>State District Owner:</p> <p>State District:</p> <p>Mailing Address:</p> <p>Mailing City,State,Zip:</p> <p>Owner Name:</p> <p>Owner Type:</p> <p>Operator Name:</p> <p>Operator Type:</p> <p>Short-Term Generator Activity:</p> <p>Importer Activity:</p> <p>Mixed Waste Generator:</p> <p>Transporter Activity:</p> <p>Transfer Facility Activity:</p> <p>Recycler Activity with Storage:</p> <p>Small Quantity On-Site Burner Exemption:</p> <p>Smelting Melting and Refining Furnace Exemption:</p> <p>Underground Injection Control:</p> <p>Off-Site Waste Receipt:</p> <p>Universal Waste Indicator:</p> <p>Universal Waste Destination Facility:</p> <p>Federal Universal Waste:</p> <p>Active Site Fed-Reg Treatment Storage and Disposal Facility:</p> <p>Active Site Converter Treatment storage and Disposal Facility:</p> <p>Active Site State-Reg Treatment Storage and Disposal Facility:</p> <p>Active Site State-Reg Handler:</p> <p>Federal Facility Indicator:</p> <p>Hazardous Secondary Material Indicator:</p> <p>Sub-Part K Indicator:</p> <p>Commercial TSD Indicator:</p> <p>Treatment Storage and Disposal Type:</p> <p>2018 GPRA Permit Baseline:</p> <p>2018 GPRA Renewals Baseline:</p> <p>Permit Renewals Workload Universe:</p>	<p>2014-03-01 00:00:00.0</p> <p>MICHAEL & SHARON OLIVAREZ</p> <p>300 S CALIFORNIA ST</p> <p>STOCKTON, CA 92503</p> <p>CAL000328371</p> <p>SHARON R OLIVAREZ</p> <p>W SCOTTS AVE</p> <p>STOCKTON, CA 92503</p> <p>209-481-5360</p> <p>Not reported</p> <p>Not reported</p> <p>OWNER</p> <p>09</p> <p>Private</p> <p>Large Quantity Generator</p> <p>Not reported</p> <p>2013</p> <p>Not reported</p> <p>Handler Activities</p> <p>Not reported</p> <p>Not reported</p> <p>W SCOTTS AVE</p> <p>STOCKTON, CA 92503</p> <p>MICHAEL & SHARON OLIVAREZ</p> <p>Private</p> <p>MICHAEL & SHARON OLIVAREZ</p> <p>Private</p> <p>Yes</p> <p>No</p> <p>No</p> <p>No</p> <p>No</p> <p>No</p> <p>No</p> <p>No</p> <p>No</p> <p>No</p> <p>No</p> <p>No</p> <p>No</p> <p>No</p> <p>No</p> <p>No</p> <p>No</p> <p>No</p> <p>No</p> <p>No</p> <p>Not reported</p> <p>Not reported</p> <p>Not reported</p> <p>---</p> <p>Not reported</p> <p>NN</p> <p>Not reported</p> <p>No</p> <p>Not reported</p> <p>Not on the Baseline</p> <p>Not on the Baseline</p> <p>Not reported</p>
---	---

Map ID
Direction
Distance
Elevation

MAP FINDINGS

Site

Database(s)

EDR ID Number
EPA ID Number

MICHAEL & SHARON OLIVAREZ (Continued)

1016954468

Permit Workload Universe:	Not reported
Permit Progress Universe:	Not reported
Post-Closure Workload Universe:	Not reported
Closure Workload Universe:	Not reported
202 GPRA Corrective Action Baseline:	No
Corrective Action Workload Universe:	No
Subject to Corrective Action Universe:	No
Non-TSDFs Where RCRA CA has Been Imposed Universe:	No
TSDFs Potentially Subject to CA Under 3004 (u)/(v) Universe:	No
TSDFs Only Subject to CA under Discretionary Auth Universe:	No
Corrective Action Priority Ranking:	No NCAPS ranking
Environmental Control Indicator:	No
Institutional Control Indicator:	No
Human Exposure Controls Indicator:	N/A
Groundwater Controls Indicator:	N/A
Operating TSDF Universe:	Not reported
Full Enforcement Universe:	Not reported
Significant Non-Complier Universe:	No
Unaddressed Significant Non-Complier Universe:	No
Addressed Significant Non-Complier Universe:	No
Significant Non-Complier With a Compliance Schedule Universe:	No
Financial Assurance Required:	Not reported
Handler Date of Last Change:	2014-11-20 17:13:31.0
Recognized Trader-Importer:	No
Recognized Trader-Exporter:	No
Importer of Spent Lead Acid Batteries:	No
Exporter of Spent Lead Acid Batteries:	No
Recycler Activity Without Storage:	Not reported
Manifest Broker:	Not reported
Sub-Part P Indicator:	Not reported

Biennial: List of Years

Year: 2013

[Click Here for Biennial Reporting System Data:](#)

Hazardous Waste Summary:

Waste Code: D018
Waste Description: BENZENE

Handler - Owner Operator:

Owner/Operator Indicator:	Owner
Owner/Operator Name:	MICHAEL & SHARON OLIVAREZ
Legal Status:	Private
Date Became Current:	1989-01-01 00:00:00.
Date Ended Current:	Not reported
Owner/Operator Address:	540 W SCOTTS AVE
Owner/Operator City,State,Zip:	STOCKTON, CA 92503
Owner/Operator Telephone:	209-481-5360
Owner/Operator Telephone Ext:	Not reported
Owner/Operator Fax:	Not reported
Owner/Operator Email:	Not reported

Owner/Operator Indicator:	Operator
Owner/Operator Name:	MICHAEL & SHARON OLIVAREZ
Legal Status:	Private

Map ID
Direction
Distance
Elevation

MAP FINDINGS

Site

Database(s)

EDR ID Number
EPA ID Number

MICHAEL & SHARON OLIVAREZ (Continued)

1016954468

Date Became Current: 1989-01-01 00:00:00.
Date Ended Current: Not reported
Owner/Operator Address: Not reported
Owner/Operator City,State,Zip: Not reported
Owner/Operator Telephone: Not reported
Owner/Operator Telephone Ext: Not reported
Owner/Operator Fax: Not reported
Owner/Operator Email: Not reported

Historic Generators:

Receive Date: 2014-03-01 00:00:00.0
Handler Name: MICHAEL & SHARON OLIVAREZ
Federal Waste Generator Description: Large Quantity Generator
State District Owner: Not reported
Large Quantity Handler of Universal Waste: No
Recognized Trader Importer: No
Recognized Trader Exporter: No
Spent Lead Acid Battery Importer: No
Spent Lead Acid Battery Exporter: No
Current Record: Yes
Non Storage Recycler Activity: Not reported
Electronic Manifest Broker: Not reported

List of NAICS Codes and Descriptions:

NAICS Code: 811198
NAICS Description: ALL OTHER AUTOMOTIVE REPAIR AND MAINTENANCE

Facility Has Received Notices of Violation:

No Violations Found:

Evaluation Action Summary:

No Evaluations Found:

AD404
North
1/8-1/4
0.189 mi.
999 ft.

CHILDRENS HOME OF STOCKTON
430 N PILGRIM ST
STOCKTON, CA 95205

UST U004023573
N/A

Site 4 of 6 in cluster AD

Relative:
Higher
Actual:
20 ft.

UST SAN JOAQUIN:

Name: CHILDRENS HOME OF STOCKTON
Address: 430 N PILGRIM ST
City,State,Zip: STOCKTON, CA 95205
Region: SJ
Facility Id: FA0002241
Mail Address: 430 N PILGRIM ST
Mail Address 2: Not reported
Mail Care of: Not reported
Mail City,St,Zip: STOCKTON, CA 95205

Tank Rec ID: TA0506575
Tank Number: 1
Tank Status: 02 - Inactive, non-billable
Tank Capacity: 1000

Map ID
Direction
Distance
Elevation

MAP FINDINGS

Site

Database(s)

EDR ID Number
EPA ID Number

CHILDRENS HOME OF STOCKTON (Continued)

U004023573

Product Type Desc: 03 - DIESEL
Program Element: 2322
Decode for Program Element: 2322 - EXEMPT UST
Chemical Form: (none)
CAS#: Not reported
CERS ID: Not reported
Cross Ref Tank ID: Not reported
LEA ID: 9
Common Name: Not reported
Date Installed: Not reported
Date of Closure: Not reported
Latitude: 37.9599335554
Longitude: -121.2764229780

Tank Rec ID: TA0520484
Tank Number: 1
Tank Status: 02 - Inactive, non-billable
Tank Capacity: 0
Product Type Desc: 09 - OTHER PETROLEUM
Program Element: 2362
Decode for Program Element: 2362 - UST FACILITY & 1 TANK
Chemical Form: (none)
CAS#: Not reported
CERS ID: Not reported
Cross Ref Tank ID: Not reported
LEA ID: 9
Common Name: Not reported
Date Installed: Not reported
Date of Closure: 5/16/2012
Latitude: 37.9599335554
Longitude: -121.2764229780

**AB405
North
1/8-1/4
0.190 mi.
1002 ft.**

**SAN JOAQUIN ELECTRIC
535 UNION
STOCKTON, CA 95205
Site 17 of 17 in cluster AB**

**LUST S104162952
Cortese N/A
HIST CORTESE
CERS**

**Relative:
Higher
Actual:
19 ft.**

LUST:
Name: SAN JOAQUIN ELECTRIC
Address: 535 UNION ST N
City,State,Zip: STOCKTON, CA 95205
Lead Agency: SAN JOAQUIN COUNTY
Case Type: LUST Cleanup Site
Geo Track: http://geotracker.waterboards.ca.gov/profile_report.asp?global_id=T0607700112
Global Id: T0607700112
Latitude: 37.960566
Longitude: -121.278613
Status: Completed - Case Closed
Status Date: 11/06/2000
Case Worker: Not reported
RB Case Number: 390161
Local Agency: Not reported
File Location: Not reported
Local Case Number: 1270
Potential Media Affect: Soil
Potential Contaminants of Concern: Benzene

Map ID
Direction
Distance
Elevation

MAP FINDINGS

Site

Database(s)

EDR ID Number
EPA ID Number

SAN JOAQUIN ELECTRIC (Continued)

S104162952

Site History: Not reported

LUST:
Global Id: T0607700112
Contact Type: Regional Board Caseworker
Contact Name: Alan Buehler
Organization Name: CENTRAL VALLEY RWQCB (REGION 5S)
Address: 11020 SUN CENTER DRIVE #200
City: RANCHO CORDOVA
Email: alan.buehler@waterboards.ca.gov
Phone Number: Not reported

LUST:
Global Id: T0607700112
Action Type: Other
Date: 10/15/1987
Action: Leak Discovery

Global Id: T0607700112
Action Type: Other
Date: 01/14/1988
Action: Leak Reported

LUST:
Global Id: T0607700112
Status: Open - Case Begin Date
Status Date: 10/15/1987

Global Id: T0607700112
Status: Open - Site Assessment
Status Date: 01/14/1988

Global Id: T0607700112
Status: Completed - Case Closed
Status Date: 11/06/2000

LUST REG 5:
Name: SAN JOAQUIN ELECTRIC
Address: 535 UNION ST N
City: STOCKTON
Region: 5
Status: Case Closed
Case Number: 390161
Case Type: Soil only
Substance: Not reported
Staff Initials: JLB
Lead Agency: Local
Program: LUST
MTBE Code: N/A

CORTESE:
Name: SAN JOAQUIN ELECTRIC
Address: 535 UNION ST N
City,State,Zip: STOCKTON, CA 95205
Region: CORTESE

Map ID
Direction
Distance
Elevation

MAP FINDINGS

Site

Database(s)

EDR ID Number
EPA ID Number

SAN JOAQUIN ELECTRIC (Continued)

S104162952

Envirostor Id: Not reported
Global ID: T0607700112
Site/Facility Type: LUST CLEANUP SITE
Cleanup Status: COMPLETED - CASE CLOSED
Status Date: Not reported
Site Code: Not reported
Latitude: Not reported
Longitude: Not reported
Owner: Not reported
Enf Type: Not reported
Swat R: Not reported
Flag: active
Order No: Not reported
Waste Discharge System No: Not reported
Effective Date: Not reported
Region 2: Not reported
WID Id: Not reported
Solid Waste Id No: Not reported
Waste Management Uit Name: Not reported
File Name: Active Open

HIST CORTESE:

edr_fname: SAN JOAQUIN ELECTRIC
edr_fadd1: 535 UNION
City,State,Zip: STOCKTON, CA 95205
Region: CORTESE
Facility County Code: 39
Reg By: LTNKA
Reg Id: 390161

CERS:

Name: SAN JOAQUIN ELECTRIC
Address: 535 UNION ST N
City,State,Zip: STOCKTON, CA 95205
Site ID: 239803
CERS ID: T0607700112
CERS Description: Leaking Underground Storage Tank Cleanup Site

Affiliation:

Affiliation Type Desc: Regional Board Caseworker
Entity Name: Alan Buehler - CENTRAL VALLEY RWQCB (REGION 5S)
Entity Title: Not reported
Affiliation Address: 11020 SUN CENTER DRIVE #200
Affiliation City: RANCHO CORDOVA
Affiliation State: CA
Affiliation Country: Not reported
Affiliation Zip: Not reported
Affiliation Phone: Not reported

MAP FINDINGS

Map ID
Direction
Distance
Elevation

Site

Database(s)

EDR ID Number
EPA ID Number

AM406 **ELECTRO DELTA**
East **821 S WILSON WAY**
1/8-1/4 **STOCKTON, CA 95205**
0.191 mi.
1009 ft. **Site 1 of 11 in cluster AM**

UST **U004260465**
 N/A

Relative:
Higher
Actual:
21 ft.

UST SAN JOAQUIN:
Name: ELECTRO DELTA
Address: 821 S WILSON WAY
City,State,Zip: STOCKTON, CA 95205
Region: SJ
Facility Id: FA0005124
Mail Address: 821 S WILSON WAY
Mail Address 2: Not reported
Mail Care of: ELECTRO DELTA
Mail City,St,Zip: STOCKTON, CA 95205

Tank Rec ID: Not reported
Tank Number: 1
Tank Status: 02 - Inactive, non-billable
Tank Capacity: 0
Product Type Desc: 09 - OTHER PETROLEUM
Program Element: 2380
Decode for Program Element: 2380 - ADDITIONAL EXISTING UST - obsolete
Chemical Form: (none)
CAS#: Not reported
CERS ID: Not reported
Cross Ref Tank ID: Not reported
LEA ID: 9
Common Name: Not reported
Date Installed: Not reported
Date of Closure: Not reported
Latitude: Not reported
Longitude: Not reported

AM407 **OCAMPO PROPERTY**
East **821 SOUTH WILSON WAY**
1/8-1/4 **STOCKTON, CA 95210**
0.191 mi.
1009 ft. **Site 2 of 11 in cluster AM**

LUST **S101592662**
SWEEPS UST **N/A**
CA FID UST
Cortese
EMI
CERS

Relative:
Higher
Actual:
21 ft.

LUST:
Name: OCAMPO PROPERTY
Address: 821 SOUTH WILSON WAY
City,State,Zip: STOCKTON, CA 95210
Lead Agency: CENTRAL VALLEY RWQCB (REGION 5S)
Case Type: LUST Cleanup Site
Geo Track: http://geotracker.waterboards.ca.gov/profile_report.asp?global_id=T0607700149
Global Id: T0607700149
Latitude: 37.947470063
Longitude: -121.26958029
Status: Open - Verification Monitoring
Status Date: 01/26/2018
Case Worker: VJF
RB Case Number: 390215
Local Agency: Not reported
File Location: Local Agency
Local Case Number: Not reported
Potential Media Affect: Aquifer used for drinking water supply

Map ID
Direction
Distance
Elevation

MAP FINDINGS

Site

Database(s)

EDR ID Number
EPA ID Number

OCAMPO PROPERTY (Continued)

S101592662

Potential Contaminants of Concern: Benzene
Site History: A 550 gallon UST was removed from the site in December 1985. The soil sample collected beneath the tank had high levels of lead in it. In November 1998 a soil boring was advanced and petroleum hydrocarbons were detected in the soil samples collected. Since that time several soil borings have been advanced and six monitoring wells have been installed in order to define the lateral and vertical extent of the petroleum contamination. Two vapor extraction wells were installed and a vapor extraction pilot test was performed in July 2008 with favorable results. Remediation by SVE began 8/10.

LUST:

Global Id: T0607700149
Contact Type: Regional Board Caseworker
Contact Name: VERA FISCHER
Organization Name: CENTRAL VALLEY RWQCB (REGION 5S)
Address: 11020 SUN CENTER DRIVE #200
City: RANCHO CORDOVA
Email: vera.fischer@waterboards.ca.gov
Phone Number: Not reported

LUST:

Global Id: T0607700149
Action Type: ENFORCEMENT
Date: 12/21/2010
Action: Technical Correspondence / Assistance / Other

Global Id: T0607700149
Action Type: ENFORCEMENT
Date: 08/13/2015
Action: Technical Correspondence / Assistance / Other

Global Id: T0607700149
Action Type: ENFORCEMENT
Date: 07/11/2014
Action: Site Visit / Inspection / Sampling

Global Id: T0607700149
Action Type: ENFORCEMENT
Date: 10/13/2015
Action: Clean Up Fund - Case Closure Review Summary Report (RSR)

Global Id: T0607700149
Action Type: ENFORCEMENT
Date: 02/03/2014
Action: Clean Up Fund - Case Closure Review Summary Report (RSR)

Global Id: T0607700149
Action Type: RESPONSE
Date: 06/07/2004
Action: Monitoring Report - Quarterly

Global Id: T0607700149
Action Type: RESPONSE
Date: 12/13/2002
Action: Site Assessment Report

Map ID
Direction
Distance
Elevation

MAP FINDINGS

Site

Database(s)

EDR ID Number
EPA ID Number

OCAMPO PROPERTY (Continued)

S101592662

Global Id: T0607700149
Action Type: ENFORCEMENT
Date: 10/31/2011
Action: Technical Correspondence / Assistance / Other

Global Id: T0607700149
Action Type: ENFORCEMENT
Date: 03/03/2011
Action: Technical Correspondence / Assistance / Other

Global Id: T0607700149
Action Type: ENFORCEMENT
Date: 08/02/2010
Action: File review

Global Id: T0607700149
Action Type: ENFORCEMENT
Date: 07/29/2016
Action: Staff Letter

Global Id: T0607700149
Action Type: RESPONSE
Date: 08/04/2015
Action: Remedial Progress Report

Global Id: T0607700149
Action Type: RESPONSE
Date: 10/25/2005
Action: Site Assessment Report

Global Id: T0607700149
Action Type: RESPONSE
Date: 12/10/2004
Action: Monitoring Report - Quarterly

Global Id: T0607700149
Action Type: RESPONSE
Date: 11/15/2005
Action: Monitoring Report - Quarterly

Global Id: T0607700149
Action Type: RESPONSE
Date: 08/15/2005
Action: Monitoring Report - Quarterly

Global Id: T0607700149
Action Type: RESPONSE
Date: 02/11/2005
Action: Monitoring Report - Quarterly

Global Id: T0607700149
Action Type: RESPONSE
Date: 12/14/1998
Action: Preliminary Site Assessment Report

Global Id: T0607700149
Action Type: RESPONSE

Map ID
Direction
Distance
Elevation

MAP FINDINGS

Site

Database(s)

EDR ID Number
EPA ID Number

O CAMPO PROPERTY (Continued)

S101592662

Date: 05/30/2005
Action: Monitoring Report - Quarterly

Global Id: T0607700149
Action Type: ENFORCEMENT
Date: 10/04/2000
Action: Referral to District Attorney

Global Id: T0607700149
Action Type: ENFORCEMENT
Date: 02/04/2011
Action: Site Visit / Inspection / Sampling

Global Id: T0607700149
Action Type: ENFORCEMENT
Date: 09/08/2011
Action: Technical Correspondence / Assistance / Other

Global Id: T0607700149
Action Type: ENFORCEMENT
Date: 08/12/2011
Action: File review

Global Id: T0607700149
Action Type: ENFORCEMENT
Date: 12/11/2015
Action: Staff Letter

Global Id: T0607700149
Action Type: ENFORCEMENT
Date: 10/11/2016
Action: Staff Letter

Global Id: T0607700149
Action Type: ENFORCEMENT
Date: 10/14/2015
Action: Staff Letter

Global Id: T0607700149
Action Type: Other
Date: 12/20/1985
Action: Leak Discovery

Global Id: T0607700149
Action Type: ENFORCEMENT
Date: 05/31/1996
Action: Notice of Responsibility

Global Id: T0607700149
Action Type: RESPONSE
Date: 01/31/2013
Action: Corrective Action Plan / Remedial Action Plan - Regulator Responded

Global Id: T0607700149
Action Type: RESPONSE
Date: 11/12/2015
Action: Well Installation Workplan - Regulator Responded

Map ID
Direction
Distance
Elevation

MAP FINDINGS

Site

Database(s)

EDR ID Number
EPA ID Number

OCAMPO PROPERTY (Continued)

S101592662

Global Id: T0607700149
Action Type: RESPONSE
Date: 11/12/2015
Action: Well Installation Workplan - Regulator Responded

Global Id: T0607700149
Action Type: RESPONSE
Date: 09/30/2016
Action: Soil and Water Investigation Workplan - Regulator Responded

Global Id: T0607700149
Action Type: ENFORCEMENT
Date: 12/07/2011
Action: Technical Correspondence / Assistance / Other

Global Id: T0607700149
Action Type: ENFORCEMENT
Date: 12/22/2011
Action: Site Visit / Inspection / Sampling

Global Id: T0607700149
Action Type: ENFORCEMENT
Date: 02/09/2012
Action: File review

Global Id: T0607700149
Action Type: ENFORCEMENT
Date: 03/04/2012
Action: Technical Correspondence / Assistance / Other

Global Id: T0607700149
Action Type: ENFORCEMENT
Date: 07/02/2013
Action: File review

Global Id: T0607700149
Action Type: ENFORCEMENT
Date: 10/03/2013
Action: Technical Correspondence / Assistance / Other

Global Id: T0607700149
Action Type: ENFORCEMENT
Date: 11/28/2016
Action: Email Correspondence

Global Id: T0607700149
Action Type: REMEDIATION
Date: 08/05/2010
Action: Soil Vapor Extraction (SVE)

Global Id: T0607700149
Action Type: REMEDIATION
Date: 12/19/2011
Action: In Situ Biological Treatment

Global Id: T0607700149
Action Type: REMEDIATION

Map ID
Direction
Distance
Elevation

MAP FINDINGS

Site

Database(s)

EDR ID Number
EPA ID Number

O CAMPO PROPERTY (Continued)

S101592662

Date: 03/16/2012
Action: In Situ Biological Treatment

Global Id: T0607700149
Action Type: REMEDIATION
Date: 03/23/2015
Action: Soil Vapor Extraction (SVE)

Global Id: T0607700149
Action Type: ENFORCEMENT
Date: 07/17/2012
Action: File review

Global Id: T0607700149
Action Type: ENFORCEMENT
Date: 09/10/2012
Action: Technical Correspondence / Assistance / Other

Global Id: T0607700149
Action Type: ENFORCEMENT
Date: 02/21/2013
Action: File review

Global Id: T0607700149
Action Type: ENFORCEMENT
Date: 03/06/2013
Action: Technical Correspondence / Assistance / Other

Global Id: T0607700149
Action Type: ENFORCEMENT
Date: 05/09/2018
Action: Staff Letter

Global Id: T0607700149
Action Type: Other
Date: 12/20/1985
Action: Leak Stopped

Global Id: T0607700149
Action Type: ENFORCEMENT
Date: 05/22/2012
Action: File review

Global Id: T0607700149
Action Type: ENFORCEMENT
Date: 09/30/2013
Action: File review

Global Id: T0607700149
Action Type: ENFORCEMENT
Date: 03/20/2013
Action: File review

Global Id: T0607700149
Action Type: ENFORCEMENT
Date: 07/10/2013
Action: Technical Correspondence / Assistance / Other

Map ID
Direction
Distance
Elevation

MAP FINDINGS

Site

Database(s)

EDR ID Number
EPA ID Number

OCAMPO PROPERTY (Continued)

S101592662

Global Id: T0607700149
Action Type: ENFORCEMENT
Date: 07/11/2013
Action: Site Visit / Inspection / Sampling

Global Id: T0607700149
Action Type: ENFORCEMENT
Date: 07/02/2015
Action: Clean Up Fund - Case Closure Review Summary Report (RSR)

Global Id: T0607700149
Action Type: ENFORCEMENT
Date: 10/28/2008
Action: Staff Letter - #10/28/2008

Global Id: T0607700149
Action Type: ENFORCEMENT
Date: 05/07/2009
Action: Staff Letter - #5/7/2009

Global Id: T0607700149
Action Type: ENFORCEMENT
Date: 10/03/2013
Action: Site Visit / Inspection / Sampling

Global Id: T0607700149
Action Type: ENFORCEMENT
Date: 10/22/2013
Action: Technical Correspondence / Assistance / Other

Global Id: T0607700149
Action Type: ENFORCEMENT
Date: 04/25/2013
Action: Site Visit / Inspection / Sampling

Global Id: T0607700149
Action Type: ENFORCEMENT
Date: 01/26/2018
Action: Staff Letter

Global Id: T0607700149
Action Type: Other
Date: 04/25/1988
Action: Leak Reported

Global Id: T0607700149
Action Type: ENFORCEMENT
Date: 07/22/2009
Action: Technical Correspondence / Assistance / Other - #7/22/2009

Global Id: T0607700149
Action Type: ENFORCEMENT
Date: 02/28/2014
Action: Staff Letter

Global Id: T0607700149
Action Type: ENFORCEMENT

Map ID
Direction
Distance
Elevation

MAP FINDINGS

Site

Database(s)

EDR ID Number
EPA ID Number

OCAMPO PROPERTY (Continued)

S101592662

Date: 12/16/2014
Action: Email Correspondence

Global Id: T0607700149
Action Type: ENFORCEMENT
Date: 09/08/2014
Action: File review

Global Id: T0607700149
Action Type: ENFORCEMENT
Date: 09/30/2014
Action: File review

Global Id: T0607700149
Action Type: ENFORCEMENT
Date: 03/25/2014
Action: File review

Global Id: T0607700149
Action Type: ENFORCEMENT
Date: 07/07/2015
Action: Staff Letter

Global Id: T0607700149
Action Type: ENFORCEMENT
Date: 02/28/2014
Action: Notification - Public Notice of ROD/RAP/CAP

Global Id: T0607700149
Action Type: RESPONSE
Date: 12/01/2008
Action: Soil and Water Investigation Report

Global Id: T0607700149
Action Type: ENFORCEMENT
Date: 01/05/2010
Action: File review

Global Id: T0607700149
Action Type: ENFORCEMENT
Date: 10/09/2009
Action: Technical Correspondence / Assistance / Other

Global Id: T0607700149
Action Type: ENFORCEMENT
Date: 11/25/2009
Action: File review

Global Id: T0607700149
Action Type: ENFORCEMENT
Date: 10/17/2014
Action: File review

Global Id: T0607700149
Action Type: ENFORCEMENT
Date: 08/06/2014
Action: File review

Map ID
Direction
Distance
Elevation

MAP FINDINGS

Site

Database(s)

EDR ID Number
EPA ID Number

O CAMPO PROPERTY (Continued)

S101592662

Global Id:	T0607700149
Action Type:	ENFORCEMENT
Date:	03/03/2014
Action:	Site Visit / Inspection / Sampling
Global Id:	T0607700149
Action Type:	ENFORCEMENT
Date:	09/11/2014
Action:	File review
Global Id:	T0607700149
Action Type:	ENFORCEMENT
Date:	09/11/2014
Action:	Staff Letter
Global Id:	T0607700149
Action Type:	ENFORCEMENT
Date:	09/10/2014
Action:	File review
Global Id:	T0607700149
Action Type:	ENFORCEMENT
Date:	06/02/2014
Action:	File review
Global Id:	T0607700149
Action Type:	ENFORCEMENT
Date:	12/31/2008
Action:	Staff Letter - #12/31/2008
Global Id:	T0607700149
Action Type:	ENFORCEMENT
Date:	09/13/2013
Action:	File review
Global Id:	T0607700149
Action Type:	ENFORCEMENT
Date:	05/03/2010
Action:	File review
Global Id:	T0607700149
Action Type:	ENFORCEMENT
Date:	03/30/2015
Action:	Technical Correspondence / Assistance / Other
Global Id:	T0607700149
Action Type:	ENFORCEMENT
Date:	09/30/2014
Action:	File review
Global Id:	T0607700149
Action Type:	ENFORCEMENT
Date:	08/12/2014
Action:	File review
Global Id:	T0607700149
Action Type:	ENFORCEMENT

Map ID
Direction
Distance
Elevation

MAP FINDINGS

Site

Database(s)

EDR ID Number
EPA ID Number

OCAMPO PROPERTY (Continued)

S101592662

Date: 06/25/2014
Action: File review

Global Id: T0607700149
Action Type: ENFORCEMENT
Date: 08/07/2014
Action: File Review - Closure

Global Id: T0607700149
Action Type: ENFORCEMENT
Date: 09/09/2014
Action: File review

Global Id: T0607700149
Action Type: ENFORCEMENT
Date: 08/06/2019
Action: Staff Letter

LUST:

Global Id: T0607700149
Status: Open - Case Begin Date
Status Date: 12/20/1985

Global Id: T0607700149
Status: Open - Site Assessment
Status Date: 04/25/1988

Global Id: T0607700149
Status: Open - Remediation
Status Date: 10/07/2004

Global Id: T0607700149
Status: Open - Site Assessment
Status Date: 10/07/2004

Global Id: T0607700149
Status: Open - Remediation
Status Date: 08/01/2010

Global Id: T0607700149
Status: Open - Verification Monitoring
Status Date: 10/14/2015

Global Id: T0607700149
Status: Open - Site Assessment
Status Date: 07/28/2016

Global Id: T0607700149
Status: Open - Verification Monitoring
Status Date: 01/26/2018

SWEEPS UST:

Name: RICHARD OAKDEN
Address: 821 S WILSON WAY
City: STOCKTON

Map ID
Direction
Distance
Elevation

MAP FINDINGS

Site

Database(s)

EDR ID Number
EPA ID Number

OCAMPO PROPERTY (Continued)

S101592662

Status: Not reported
Comp Number: 2241
Number: Not reported
Board Of Equalization: Not reported
Referral Date: Not reported
Action Date: Not reported
Created Date: Not reported
Owner Tank Id: Not reported
SWRCB Tank Id: 39-000-002241-000001
Tank Status: Not reported
Capacity: 1
Active Date: Not reported
Tank Use: UNKNOWN
STG: PRODUCT
Content: Not reported
Number Of Tanks: 1

CA FID UST:

Facility ID: 39000109
Regulated By: UTKI
Regulated ID: Not reported
Cortese Code: Not reported
SIC Code: Not reported
Facility Phone: Not reported
Mail To: Not reported
Mailing Address: 821 S WILSON WAY
Mailing Address 2: Not reported
Mailing City,St,Zip: STOCKTON 95205
Contact: Not reported
Contact Phone: Not reported
DUNs Number: Not reported
NPDES Number: Not reported
EPA ID: Not reported
Comments: Not reported
Status: Inactive

CORTESE:

Name: OCAMPO PROPERTY
Address: 821 SOUTH WILSON WAY
City,State,Zip: STOCKTON, CA 95210
Region: CORTESE
Envirostor Id: Not reported
Global ID: T0607700149
Site/Facility Type: LUST CLEANUP SITE
Cleanup Status: OPEN - VERIFICATION MONITORING
Status Date: Not reported
Site Code: Not reported
Latitude: Not reported
Longitude: Not reported
Owner: Not reported
Enf Type: Not reported
Swat R: Not reported
Flag: active
Order No: Not reported
Waste Discharge System No: Not reported
Effective Date: Not reported

Map ID
Direction
Distance
Elevation

MAP FINDINGS

Site

Database(s)

EDR ID Number
EPA ID Number

OCAMPO PROPERTY (Continued)

S101592662

Region 2: Not reported
WID Id: Not reported
Solid Waste Id No: Not reported
Waste Management Uit Name: Not reported
File Name: Active Open

EMI:

Name: MR VICTOR ARANDA
Address: 821 S WILSON WAY
City,State,Zip: STOCKTON, CA
Year: 2014
County Code: 39
Air Basin: SJV
Facility ID: 8153
Air District Name: SJU
SIC Code: 9511
Air District Name: SAN JOAQUIN VALLEY APCD
Community Health Air Pollution Info System: Not reported
Consolidated Emission Reporting Rule: Not reported
Total Organic Hydrocarbon Gases Tons/Yr: 0.0027304734238
Reactive Organic Gases Tons/Yr: 0.0024164689801
Carbon Monoxide Emissions Tons/Yr: 0
NOX - Oxides of Nitrogen Tons/Yr: 0
SOX - Oxides of Sulphur Tons/Yr: 0
Particulate Matter Tons/Yr: 0
Part. Matter 10 Micrometers and Smlr Tons/Yr:0

Name: MR VICTOR ARANDA
Address: 821 S WILSON WAY
City,State,Zip: STOCKTON, CA
Year: 2015
County Code: 39
Air Basin: SJV
Facility ID: 8153
Air District Name: SJU
SIC Code: 9511
Air District Name: SAN JOAQUIN VALLEY APCD
Community Health Air Pollution Info System: Not reported
Consolidated Emission Reporting Rule: Not reported
Total Organic Hydrocarbon Gases Tons/Yr: 0.00022033898305
Reactive Organic Gases Tons/Yr: 0.000195
Carbon Monoxide Emissions Tons/Yr: 0
NOX - Oxides of Nitrogen Tons/Yr: 0
SOX - Oxides of Sulphur Tons/Yr: 0
Particulate Matter Tons/Yr: 0
Part. Matter 10 Micrometers and Smlr Tons/Yr:0

Name: MR VICTOR ARANDA
Address: 821 S WILSON WAY
City,State,Zip: STOCKTON, CA
Year: 2016
County Code: 39
Air Basin: SJV
Facility ID: 8153
Air District Name: SJU
SIC Code: 9511
Air District Name: SAN JOAQUIN VALLEY APCD

Map ID
Direction
Distance
Elevation

MAP FINDINGS

Site

Database(s)

EDR ID Number
EPA ID Number

OCAMPO PROPERTY (Continued)

S101592662

Community Health Air Pollution Info System: Not reported
Consolidated Emission Reporting Rule: Not reported
Total Organic Hydrocarbon Gases Tons/Yr: 0
Reactive Organic Gases Tons/Yr: 0
Carbon Monoxide Emissions Tons/Yr: 0
NOX - Oxides of Nitrogen Tons/Yr: 0
SOX - Oxides of Sulphur Tons/Yr: 0
Particulate Matter Tons/Yr: 0
Part. Matter 10 Micrometers and Smlr Tons/Yr:0

Name: MR VICTOR ARANDA
Address: 821 S WILSON WAY
City,State,Zip: STOCKTON, CA
Year: 2017
County Code: 39
Air Basin: SJV
Facility ID: 8153
Air District Name: SJU
SIC Code: 9511
Air District Name: SAN JOAQUIN VALLEY APCD
Community Health Air Pollution Info System: Not reported
Consolidated Emission Reporting Rule: Not reported
Total Organic Hydrocarbon Gases Tons/Yr: 0
Reactive Organic Gases Tons/Yr: 0
Carbon Monoxide Emissions Tons/Yr: 0
NOX - Oxides of Nitrogen Tons/Yr: 0
SOX - Oxides of Sulphur Tons/Yr: 0
Particulate Matter Tons/Yr: 0
Part. Matter 10 Micrometers and Smlr Tons/Yr:0

Name: MR VICTOR ARANDA
Address: 821 S WILSON WAY
City,State,Zip: STOCKTON, CA
Year: 2018
County Code: 39
Air Basin: SJV
Facility ID: 8153
Air District Name: SJU
SIC Code: 9511
Air District Name: SAN JOAQUIN VALLEY APCD
Community Health Air Pollution Info System: Not reported
Consolidated Emission Reporting Rule: Not reported
Total Organic Hydrocarbon Gases Tons/Yr: 0
Reactive Organic Gases Tons/Yr: 0
Carbon Monoxide Emissions Tons/Yr: 0
NOX - Oxides of Nitrogen Tons/Yr: 0
SOX - Oxides of Sulphur Tons/Yr: 0
Particulate Matter Tons/Yr: 0
Part. Matter 10 Micrometers and Smlr Tons/Yr:0

CERS:

Name: MR VICTOR ARANDA
Address: 821 S WILSON WAY
City,State,Zip: STOCKTON, CA 00000
Site ID: 482158
CERS ID: 110058325986
CERS Description: US EPA Air Emission Inventory System (EIS)

Map ID
Direction
Distance
Elevation

MAP FINDINGS

Site

Database(s)

EDR ID Number
EPA ID Number

OCAMPO PROPERTY (Continued)

S101592662

Name: OCAMPO PROPERTY
Address: 821 SOUTH WILSON WAY
City,State,Zip: STOCKTON, CA 95210
Site ID: 256763
CERS ID: T0607700149
CERS Description: Leaking Underground Storage Tank Cleanup Site

Affiliation:
Affiliation Type Desc: Regional Board Caseworker
Entity Name: VERA FISCHER - CENTRAL VALLEY RWQCB (REGION 5S)
Entity Title: Not reported
Affiliation Address: 11020 SUN CENTER DRIVE #200
Affiliation City: RANCHO CORDOVA
Affiliation State: CA
Affiliation Country: Not reported
Affiliation Zip: Not reported
Affiliation Phone: Not reported

AE408 THE RECORD
NW 530 MARKET
1/8-1/4 STOCKTON, CA 95201
0.191 mi.
1011 ft. Site 4 of 8 in cluster AE

LUST S105791071
Cortese N/A
CERS

Relative:
Lower
Actual:
17 ft.

LUST:
Name: THE RECORD
Address: 530 MARKET
City,State,Zip: STOCKTON, CA 95201
Lead Agency: SAN JOAQUIN COUNTY
Case Type: LUST Cleanup Site
Geo Track: http://geotracker.waterboards.ca.gov/profile_report.asp?global_id=T0607712799
Global Id: T0607712799
Latitude: 37.952318
Longitude: -121.283496
Status: Completed - Case Closed
Status Date: 05/08/2003
Case Worker: Not reported
RB Case Number: 391143
Local Agency: Not reported
File Location: Not reported
Local Case Number: 1478
Potential Media Affect: Soil
Potential Contaminants of Concern: Gasoline
Site History: Not reported

LUST:
Global Id: T0607712799
Contact Type: Regional Board Caseworker
Contact Name: Alan Buehler
Organization Name: CENTRAL VALLEY RWQCB (REGION 5S)
Address: 11020 SUN CENTER DRIVE #200
City: RANCHO CORDOVA
Email: alan.buehler@waterboards.ca.gov
Phone Number: Not reported

LUST:
Global Id: T0607712799

Map ID
Direction
Distance
Elevation

MAP FINDINGS

Site

Database(s)

EDR ID Number
EPA ID Number

THE RECORD (Continued)

S105791071

Action Type: Other
Date: 01/14/2003
Action: Leak Discovery

Global Id: T0607712799
Action Type: Other
Date: 01/14/2003
Action: Leak Stopped

Global Id: T0607712799
Action Type: Other
Date: 02/11/2003
Action: Leak Reported

Global Id: T0607712799
Action Type: ENFORCEMENT
Date: 05/02/2003
Action: Closure/No Further Action Letter

LUST:

Global Id: T0607712799
Status: Open - Case Begin Date
Status Date: 01/14/2003

Global Id: T0607712799
Status: Open - Site Assessment
Status Date: 03/03/2003

Global Id: T0607712799
Status: Completed - Case Closed
Status Date: 05/08/2003

LUST REG 5:

Name: THE RECORD
Address: 530 MARKET
City: STOCKTON
Region: 5
Status: Case Closed
Case Number: 391143
Case Type: Soil only
Substance: GASOLINE
Staff Initials: JLB
Lead Agency: Local
Program: LUST
MTBE Code: N/A

CORTESE:

Name: THE RECORD
Address: 530 MARKET
City,State,Zip: STOCKTON, CA 95201
Region: CORTESE
Envirostor Id: Not reported
Global ID: T0607712799
Site/Facility Type: LUST CLEANUP SITE
Cleanup Status: COMPLETED - CASE CLOSED

Map ID
Direction
Distance
Elevation

MAP FINDINGS

Site

Database(s)

EDR ID Number
EPA ID Number

THE RECORD (Continued)

S105791071

Status Date: Not reported
Site Code: Not reported
Latitude: Not reported
Longitude: Not reported
Owner: Not reported
Enf Type: Not reported
Swat R: Not reported
Flag: active
Order No: Not reported
Waste Discharge System No: Not reported
Effective Date: Not reported
Region 2: Not reported
WID Id: Not reported
Solid Waste Id No: Not reported
Waste Management Uit Name: Not reported
File Name: Active Open

CERS:

Name: THE RECORD
Address: 530 MARKET
City,State,Zip: STOCKTON, CA 95201
Site ID: 225212
CERS ID: T0607712799
CERS Description: Leaking Underground Storage Tank Cleanup Site

Affiliation:

Affiliation Type Desc: Regional Board Caseworker
Entity Name: Alan Buehler - CENTRAL VALLEY RWQCB (REGION 5S)
Entity Title: Not reported
Affiliation Address: 11020 SUN CENTER DRIVE #200
Affiliation City: RANCHO CORDOVA
Affiliation State: CA
Affiliation Country: Not reported
Affiliation Zip: Not reported
Affiliation Phone: Not reported

**AK409
NW
1/8-1/4
0.192 mi.
1013 ft.**

**MAIN STREET INVESTORS
601 E. MAIN STREET
STOCKTON, CA 95202
Site 3 of 7 in cluster AK**

**LUST S108196285
N/A**

**Relative:
Lower
Actual:
17 ft.**

LUST:

Name: MAIN STREET INVESTORS
Address: 601 E. MAIN STREET
City,State,Zip: STOCKTON, CA 95202
Lead Agency: CENTRAL VALLEY RWQCB (REGION 5S)
Case Type: LUST Cleanup Site
Geo Track: http://geotracker.waterboards.ca.gov/profile_report.asp?global_id=T0607762422
Global Id: T0607762422
Latitude: 37.954035
Longitude: -121.282986
Status: Open - Site Assessment
Status Date: 04/09/2015
Case Worker: VJF
RB Case Number: 391157
Local Agency: Not reported

Map ID
Direction
Distance
Elevation

MAP FINDINGS

Site

Database(s)

EDR ID Number
EPA ID Number

MAIN STREET INVESTORS (Continued)

S108196285

File Location: Local Agency
Local Case Number: Not reported
Potential Media Affect: Soil
Potential Contaminants of Concern: Heating Oil / Fuel Oil
Site History: SMALL 3000 GAL UST DISCOVERED DURING SIDE WALK REPLACEMENT JULY 2004. HEAVY PETROLEUM PRODUCT INSIDE OOZES TO SOIL AFTER BACKHOE RIPS UST OPEN. MOST LIQUID AND IMPACTED SOIL REMOVED. SITE ENTERS EHD-LOP JULY 9, 2004. BUILDING OWNER AND CITY OF STOCKTON NAMED RPs. SOIL BORINGS AND GW GRAB SAMPLES COLLECTED MARCH 2009. TPHG&D DETECTED IN GW. EHD MAY 29, 2009 LETTER REQUIRES ADDITIONAL LATERAL GW INVESTIGATION. 2-16-10: WP FOR ADDNL SB RECEIVED AND EHD 2-23-10 LETTER CONDITIONALLY APPROVES. 3-23-10: WP ADDN REC'D AND LETTER 3-29-10 CONDITIONALLY APPROVES. APRIL 8, 2010: CONFIRMATION SOIL BORING B-3 DRILLED OFFSITE TODAY. MAY 24, 2010: REPORT OF FINDINGS, BORING B-3 RECEIVED ON GT. 5-28-2010: EHD comment letter on report & NFAR request. Jan 18, 2011: Receive "Closure Summary Report. April 15, 2011: EHD comment letter to closure-request additional data. Oct 6, 2011; Still no progress towards NFA-data missing still not submitted.

LUST:

Global Id: T0607762422
Contact Type: Regional Board Caseworker
Contact Name: VERA FISCHER
Organization Name: CENTRAL VALLEY RWQCB (REGION 5S)
Address: 11020 SUN CENTER DRIVE #200
City: RANCHO CORDOVA
Email: vera.fischer@waterboards.ca.gov
Phone Number: Not reported

LUST:

Global Id: T0607762422
Action Type: ENFORCEMENT
Date: 05/20/2016
Action: Staff Letter

Global Id: T0607762422
Action Type: ENFORCEMENT
Date: 04/23/2019
Action: Staff Letter

Global Id: T0607762422
Action Type: ENFORCEMENT
Date: 05/01/2007
Action: Technical Correspondence / Assistance / Other

Global Id: T0607762422
Action Type: ENFORCEMENT
Date: 10/12/2015
Action: Staff Letter

Global Id: T0607762422
Action Type: ENFORCEMENT
Date: 04/15/2011
Action: Technical Correspondence / Assistance / Other

Global Id: T0607762422
Action Type: ENFORCEMENT

Map ID
Direction
Distance
Elevation

MAP FINDINGS

Site

Database(s)

EDR ID Number
EPA ID Number

MAIN STREET INVESTORS (Continued)

S108196285

Date: 01/18/2011
Action: File Review - Closure

Global Id: T0607762422
Action Type: ENFORCEMENT
Date: 11/04/2011
Action: Technical Correspondence / Assistance / Other

Global Id: T0607762422
Action Type: Other
Date: 07/02/2004
Action: Leak Discovery

Global Id: T0607762422
Action Type: RESPONSE
Date: 03/06/2019
Action: Site Investigation Workplan - Regulator Responded

Global Id: T0607762422
Action Type: RESPONSE
Date: 02/12/2014
Action: Soil Vapor Intrusion Investigation Workplan - Regulator Responded

Global Id: T0607762422
Action Type: RESPONSE
Date: 06/02/2017
Action: Site Investigation Workplan - Regulator Responded

Global Id: T0607762422
Action Type: ENFORCEMENT
Date: 11/14/2012
Action: Technical Correspondence / Assistance / Other

Global Id: T0607762422
Action Type: Other
Date: 07/02/2004
Action: Leak Stopped

Global Id: T0607762422
Action Type: ENFORCEMENT
Date: 11/08/2007
Action: Meeting

Global Id: T0607762422
Action Type: ENFORCEMENT
Date: 11/14/2007
Action: Meeting

Global Id: T0607762422
Action Type: ENFORCEMENT
Date: 10/21/2008
Action: Notice to Comply

Global Id: T0607762422
Action Type: ENFORCEMENT
Date: 05/01/2007
Action: Staff Letter

Map ID
Direction
Distance
Elevation

MAP FINDINGS

Site

Database(s)

EDR ID Number
EPA ID Number

MAIN STREET INVESTORS (Continued)

S108196285

Global Id: T0607762422
Action Type: ENFORCEMENT
Date: 08/06/2007
Action: Warning Letter

Global Id: T0607762422
Action Type: ENFORCEMENT
Date: 08/21/2007
Action: Technical Correspondence / Assistance / Other

Global Id: T0607762422
Action Type: ENFORCEMENT
Date: 10/09/2007
Action: Staff Letter

Global Id: T0607762422
Action Type: ENFORCEMENT
Date: 10/04/2007
Action: Notice of Violation

Global Id: T0607762422
Action Type: ENFORCEMENT
Date: 05/08/2012
Action: File review

Global Id: T0607762422
Action Type: ENFORCEMENT
Date: 06/06/2013
Action: Technical Correspondence / Assistance / Other

Global Id: T0607762422
Action Type: ENFORCEMENT
Date: 11/06/2018
Action: Staff Letter

Global Id: T0607762422
Action Type: ENFORCEMENT
Date: 07/27/2017
Action: Staff Letter

Global Id: T0607762422
Action Type: ENFORCEMENT
Date: 01/13/2009
Action: Technical Correspondence / Assistance / Other

Global Id: T0607762422
Action Type: ENFORCEMENT
Date: 11/28/2012
Action: Technical Correspondence / Assistance / Other

Global Id: T0607762422
Action Type: ENFORCEMENT
Date: 06/02/2017
Action: Staff Letter

Global Id: T0607762422
Action Type: Other

Map ID
Direction
Distance
Elevation

MAP FINDINGS

Site

Database(s)

EDR ID Number
EPA ID Number

MAIN STREET INVESTORS (Continued)

S108196285

Date: 07/02/2004
Action: Leak Reported

Global Id: T0607762422
Action Type: ENFORCEMENT
Date: 04/23/2009
Action: File review

Global Id: T0607762422
Action Type: ENFORCEMENT
Date: 03/25/2009
Action: Site Visit / Inspection / Sampling

Global Id: T0607762422
Action Type: ENFORCEMENT
Date: 09/16/2014
Action: Staff Letter

Global Id: T0607762422
Action Type: RESPONSE
Date: 08/13/2007
Action: Correspondence

Global Id: T0607762422
Action Type: ENFORCEMENT
Date: 11/02/2010
Action: Technical Correspondence / Assistance / Other

Global Id: T0607762422
Action Type: ENFORCEMENT
Date: 12/09/2009
Action: Verbal Enforcement

Global Id: T0607762422
Action Type: ENFORCEMENT
Date: 07/07/2015
Action: Staff Letter

Global Id: T0607762422
Action Type: ENFORCEMENT
Date: 03/26/2020
Action: Staff Letter

Global Id: T0607762422
Action Type: ENFORCEMENT
Date: 05/29/2009
Action: Technical Correspondence / Assistance / Other

Global Id: T0607762422
Action Type: ENFORCEMENT
Date: 02/23/2010
Action: Technical Correspondence / Assistance / Other

Global Id: T0607762422
Action Type: ENFORCEMENT
Date: 03/29/2010
Action: Technical Correspondence / Assistance / Other

Map ID
Direction
Distance
Elevation

MAP FINDINGS

Site

Database(s)

EDR ID Number
EPA ID Number

MAIN STREET INVESTORS (Continued)

S108196285

Global Id: T0607762422
Action Type: ENFORCEMENT
Date: 05/24/2010
Action: File review

Global Id: T0607762422
Action Type: ENFORCEMENT
Date: 04/08/2010
Action: Site Visit / Inspection / Sampling

Global Id: T0607762422
Action Type: ENFORCEMENT
Date: 05/28/2010
Action: Technical Correspondence / Assistance / Other

Global Id: T0607762422
Action Type: ENFORCEMENT
Date: 04/09/2015
Action: Staff Letter

LUST:

Global Id: T0607762422
Status: Open - Case Begin Date
Status Date: 07/02/2004

Global Id: T0607762422
Status: Open - Site Assessment
Status Date: 07/02/2004

Global Id: T0607762422
Status: Open - Eligible for Closure
Status Date: 03/19/2015

Global Id: T0607762422
Status: Open - Site Assessment
Status Date: 04/09/2015

**AK410
NW
1/8-1/4
0.192 mi.
1013 ft.**

**601 MAIN ST INVESTORS
601 E MAIN ST
STOCKTON, CA 95202
Site 4 of 7 in cluster AK**

**UST U004261060
N/A**

**Relative:
Lower
Actual:
17 ft.**

UST SAN JOAQUIN:
Name: 601 MAIN ST INVESTORS
Address: 601 E MAIN ST
City,State,Zip: STOCKTON, CA 95202
Region: SJ
Facility Id: FA0015500
Mail Address: 1001 6TH ST STE 200
Mail Address 2: Not reported
Mail Care of: 601 MAIN ST INVESTORS
Mail City,St,Zip: SACRAMENTO, CA 95814

Tank Rec ID: Not reported
Tank Number: 1

Map ID
Direction
Distance
Elevation

MAP FINDINGS

Site

Database(s)

EDR ID Number
EPA ID Number

601 MAIN ST INVESTORS (Continued)

U004261060

Tank Status: 02 - Inactive, non-billable
Tank Capacity: 500
Product Type Desc: 09 - OTHER PETROLEUM
Program Element: 2380
Decode for Program Element: 2380 - ADDITIONAL EXISTING UST - obsolete
Chemical Form: (none)
CAS#: Not reported
CERS ID: Not reported
Cross Ref Tank ID: Not reported
LEA ID: 9
Common Name: Not reported
Date Installed: Not reported
Date of Closure: Not reported
Latitude: Not reported
Longitude: Not reported

**AK411
NW
1/8-1/4
0.192 mi.
1013 ft.**

**MAIN STREET INVESTORS
601 E. MAIN STREET
STOCKTON, CA 95202
Site 5 of 7 in cluster AK**

**LUST S106447531
Cortese N/A
CERS**

**Relative:
Lower
Actual:
17 ft.**

LUST REG 5:
Name: MAIN STREET INVESTORS
Address: 601 E. MAIN STREET
City: STOCKTON
Region: 5
Status: Leak being confirmed
Case Number: 391157
Case Type: Soil only
Substance: HEATER FUEL
Staff Initials: JLB
Lead Agency: Local
Program: LUST
MTBE Code: N/A

CORTESE:
Name: MAIN STREET INVESTORS
Address: 601 E. MAIN STREET
City,State,Zip: STOCKTON, CA 95202
Region: CORTESE
Envirostor Id: Not reported
Global ID: T0607762422
Site/Facility Type: LUST CLEANUP SITE
Cleanup Status: OPEN - SITE ASSESSMENT
Status Date: Not reported
Site Code: Not reported
Latitude: Not reported
Longitude: Not reported
Owner: Not reported
Enf Type: Not reported
Swat R: Not reported
Flag: active
Order No: Not reported
Waste Discharge System No: Not reported
Effective Date: Not reported
Region 2: Not reported

Map ID
Direction
Distance
Elevation

MAP FINDINGS

Site

Database(s)

EDR ID Number
EPA ID Number

MAIN STREET INVESTORS (Continued)

S106447531

WID Id: Not reported
Solid Waste Id No: Not reported
Waste Management Uit Name: Not reported
File Name: Active Open

CERS:

Name: MAIN STREET INVESTORS
Address: 601 E. MAIN STREET
City,State,Zip: STOCKTON, CA 95202
Site ID: 193771
CERS ID: T0607762422
CERS Description: Leaking Underground Storage Tank Cleanup Site

Affiliation:

Affiliation Type Desc: Regional Board Caseworker
Entity Name: VERA FISCHER - CENTRAL VALLEY RWQCB (REGION 5S)
Entity Title: Not reported
Affiliation Address: 11020 SUN CENTER DRIVE #200
Affiliation City: RANCHO CORDOVA
Affiliation State: CA
Affiliation Country: Not reported
Affiliation Zip: Not reported
Affiliation Phone: Not reported

**AL412
NNW
1/8-1/4
0.192 mi.
1015 ft.**

**CHEVRON USA (INACT)
540 N AURORA ST
STOCKTON, CA 95202
Site 2 of 26 in cluster AL**

**UST U004023567
N/A**

**Relative:
Higher
Actual:
18 ft.**

UST SAN JOAQUIN:
Name: CHEVRON USA (INACT)
Address: 540 N AURORA ST
City,State,Zip: STOCKTON, CA 95202
Region: SJ
Facility Id: FA0004967
Mail Address: PO BOX 1392
Mail Address 2: Not reported
Mail Care of: CHEVRON USA
Mail City,St,Zip: BAKERSFIELD, CA 93302

Tank Rec ID: TA0501043
Tank Number: 1
Tank Status: 02 - Inactive, non-billable
Tank Capacity: 4000
Product Type Desc: 09 - OTHER PETROLEUM
Program Element: 2360
Decode for Program Element: 2360 - UST - PER TANK FEE
Chemical Form: (none)
CAS#: Not reported
CERS ID: Not reported
Cross Ref Tank ID: Not reported
LEA ID: 9
Common Name: Not reported
Date Installed: Not reported
Date of Closure: Not reported
Latitude: Not reported

Map ID
Direction
Distance
Elevation

MAP FINDINGS

Site

Database(s)

EDR ID Number
EPA ID Number

CHEVRON USA (INACT) (Continued)

U004023567

Longitude: Not reported

Tank Rec ID: TA0501044
Tank Number: 2
Tank Status: 02 - Inactive, non-billable
Tank Capacity: 2500
Product Type Desc: 09 - OTHER PETROLEUM
Program Element: 2360
Decode for Program Element: 2360 - UST - PER TANK FEE
Chemical Form: (none)
CAS#: Not reported
CERS ID: Not reported
Cross Ref Tank ID: Not reported
LEA ID: 9
Common Name: Not reported
Date Installed: Not reported
Date of Closure: Not reported
Latitude: Not reported
Longitude: Not reported

Tank Rec ID: TA0501045
Tank Number: 3
Tank Status: 02 - Inactive, non-billable
Tank Capacity: 1000
Product Type Desc: 09 - OTHER PETROLEUM
Program Element: 2360
Decode for Program Element: 2360 - UST - PER TANK FEE
Chemical Form: (none)
CAS#: Not reported
CERS ID: Not reported
Cross Ref Tank ID: Not reported
LEA ID: 9
Common Name: Not reported
Date Installed: Not reported
Date of Closure: Not reported
Latitude: Not reported
Longitude: Not reported

**AL413
NNW
1/8-1/4
0.192 mi.
1015 ft.**

**CARNATION DAIRIES
540 N AURORA
STOCKTON, CA 95202
Site 3 of 26 in cluster AL**

**HIST UST U001603233
N/A**

**Relative:
Higher
Actual:
18 ft.**

HIST UST:
Name: CARNATION DAIRIES
Address: 540 N AURORA
City,State,Zip: STOCKTON, CA 95202
File Number: 0002FA68
URL: <http://geotracker.waterboards.ca.gov/ustpdfs/pdf/0002FA68.pdf>
Region: STATE
Facility ID: 00000066457
Facility Type: Other
Other Type: DAIRY DISTRIBUTOR
Contact Name: Not reported
Telephone: 2094649828

Map ID
Direction
Distance
Elevation

MAP FINDINGS

Site

Database(s)

EDR ID Number
EPA ID Number

CARNATION DAIRIES (Continued)

U001603233

Owner Name: CARNATION COMPANY
Owner Address: 5045 WILSHIRE BOULEVARD
Owner City,St,Zip: LOS ANGELES, CA 90036
Total Tanks: 0003

Tank Num: 001
Container Num: STK G-1
Year Installed: Not reported
Tank Capacity: 00004000
Tank Used for: WASTE
Type of Fuel: 2
Container Construction Thickness: X
Leak Detection: Visual, Stock Inventor

Tank Num: 002
Container Num: STK G-2
Year Installed: Not reported
Tank Capacity: 00003500
Tank Used for: PRODUCT
Type of Fuel: REGULAR
Container Construction Thickness: Not reported
Leak Detection: Visual, Stock Inventor

Tank Num: 003
Container Num: STK D-3
Year Installed: Not reported
Tank Capacity: 00000000
Tank Used for: PRODUCT
Type of Fuel: DIESEL
Container Construction Thickness: Not reported
Leak Detection: None

[Click here for Geo Tracker PDF:](#)

**AL414
NNW
1/8-1/4
0.192 mi.
1015 ft.**

**CHEVRON USA
540 N AURORA ST
STOCKTON, CA 95202
Site 4 of 26 in cluster AL**

**SWEEPS UST S101592743
CA FID UST N/A**

**Relative:
Higher
Actual:
18 ft.**

SWEEPS UST:
Name: CHEVRON USA
Address: 540 N AURORA ST
City: STOCKTON
Status: Not reported
Comp Number: 2362
Number: Not reported
Board Of Equalization: Not reported
Referral Date: Not reported
Action Date: Not reported
Created Date: Not reported
Owner Tank Id: Not reported
SWRCB Tank Id: 39-000-002362-000001
Tank Status: Not reported
Capacity: 4000
Active Date: Not reported
Tank Use: M.V. FUEL
STG: PRODUCT

Map ID
Direction
Distance
Elevation

MAP FINDINGS

Site

Database(s)

EDR ID Number
EPA ID Number

CHEVRON USA (Continued)

S101592743

Content: LEADED
Number Of Tanks: 3

Name: CHEVRON USA
Address: 540 N AURORA ST
City: STOCKTON
Status: Not reported
Comp Number: 2362
Number: Not reported
Board Of Equalization: Not reported
Referral Date: Not reported
Action Date: Not reported
Created Date: Not reported
Owner Tank Id: Not reported
SWRCB Tank Id: 39-000-002362-000002
Tank Status: Not reported
Capacity: 2500
Active Date: Not reported
Tank Use: M.V. FUEL
STG: PRODUCT
Content: LEADED
Number Of Tanks: Not reported

Name: CHEVRON USA
Address: 540 N AURORA ST
City: STOCKTON
Status: Not reported
Comp Number: 2362
Number: Not reported
Board Of Equalization: Not reported
Referral Date: Not reported
Action Date: Not reported
Created Date: Not reported
Owner Tank Id: Not reported
SWRCB Tank Id: 39-000-002362-000003
Tank Status: Not reported
Capacity: 1000
Active Date: Not reported
Tank Use: M.V. FUEL
STG: PRODUCT
Content: DIESEL
Number Of Tanks: Not reported

CA FID UST:

Facility ID: 39000281
Regulated By: UTNKI
Regulated ID: Not reported
Cortese Code: Not reported
SIC Code: Not reported
Facility Phone: Not reported
Mail To: Not reported
Mailing Address: P O BOX 1392
Mailing Address 2: Not reported
Mailing City,St,Zip: STOCKTON 95202
Contact: Not reported
Contact Phone: Not reported
DUNs Number: Not reported

Map ID
 Direction
 Distance
 Elevation

MAP FINDINGS

Site

Database(s)

EDR ID Number
 EPA ID Number

CHEVRON USA (Continued)

S101592743

NPDES Number: Not reported
 EPA ID: Not reported
 Comments: Not reported
 Status: Inactive

**AL415
 NNW
 1/8-1/4
 0.192 mi.
 1015 ft.**

**CARNATION PLANT/DIAMOND D
 540 AURORA AKA 969 FREMONT
 STOCKTON, CA 95202**

HIST CORTESE

**S105026756
 N/A**

Site 5 of 26 in cluster AL

**Relative:
 Higher
 Actual:
 18 ft.**

HIST CORTESE:
 edr_fname: CARNATION PLANT/DIAMOND D
 edr_fadd1: 540 AURORA AKA 969 FREMONT
 City,State,Zip: STOCKTON, CA 95202
 Region: CORTESE
 Facility County Code: 39
 Reg By: LTNKA
 Reg Id: 390355

**AN416
 NNW
 1/8-1/4
 0.194 mi.
 1022 ft.**

**BEST DEAL AUTO SALES
 650 E MINER AVE
 STOCKTON, CA 95202**

UST

**U004261037
 N/A**

Site 1 of 13 in cluster AN

**Relative:
 Lower
 Actual:
 17 ft.**

UST SAN JOAQUIN:
 Name: BEST DEAL AUTO SALES
 Address: 650 E MINER AVE
 City,State,Zip: STOCKTON, CA 95202
 Region: SJ
 Facility Id: FA0012818
 Mail Address: 650 E MINER AVE
 Mail Address 2: Not reported
 Mail Care of: GILL IQBAL
 Mail City,St,Zip: STOCKTON, CA 95202

Tank Rec ID: Not reported
 Tank Number: 1
 Tank Status: 02 - Inactive, non-billable
 Tank Capacity: 1000
 Product Type Desc: 09 - OTHER PETROLEUM
 Program Element: 2380
 Decode for Program Element: 2380 - ADDITIONAL EXISTING UST - obsolete
 Chemical Form: (none)
 CAS#: Not reported
 CERS ID: Not reported
 Cross Ref Tank ID: Not reported
 LEA ID: 9
 Common Name: Not reported
 Date Installed: Not reported
 Date of Closure: Not reported
 Latitude: Not reported
 Longitude: Not reported

Map ID
 Direction
 Distance
 Elevation

MAP FINDINGS

Site

Database(s)

EDR ID Number
 EPA ID Number

AN417
NNW
1/8-1/4
0.194 mi.
1022 ft.

BEST DEAL AUTO SALES
650 EAST MINER AVE
STOCKTON, CA 95202

RCRA NonGen / NLR

1024861529
CAL000430007

Site 2 of 13 in cluster AN

Relative:
Lower
Actual:
17 ft.

<p>RCRA Listings:</p> <p>Date Form Received by Agency:</p> <p>Handler Name:</p> <p>Handler Address:</p> <p>Handler City,State,Zip:</p> <p>EPA ID:</p> <p>Contact Name:</p> <p>Contact Address:</p> <p>Contact City,State,Zip:</p> <p>Contact Telephone:</p> <p>Contact Fax:</p> <p>Contact Email:</p> <p>Contact Title:</p> <p>EPA Region:</p> <p>Land Type:</p> <p>Federal Waste Generator Description:</p> <p>Non-Notifier:</p> <p>Biennial Report Cycle:</p> <p>Accessibility:</p> <p>Active Site Indicator:</p> <p>State District Owner:</p> <p>State District:</p> <p>Mailing Address:</p> <p>Mailing City,State,Zip:</p> <p>Owner Name:</p> <p>Owner Type:</p> <p>Operator Name:</p> <p>Operator Type:</p> <p>Short-Term Generator Activity:</p> <p>Importer Activity:</p> <p>Mixed Waste Generator:</p> <p>Transporter Activity:</p> <p>Transfer Facility Activity:</p> <p>Recycler Activity with Storage:</p> <p>Small Quantity On-Site Burner Exemption:</p> <p>Smelting Melting and Refining Furnace Exemption:</p> <p>Underground Injection Control:</p> <p>Off-Site Waste Receipt:</p> <p>Universal Waste Indicator:</p> <p>Universal Waste Destination Facility:</p> <p>Federal Universal Waste:</p> <p>Active Site Fed-Reg Treatment Storage and Disposal Facility:</p> <p>Active Site Converter Treatment storage and Disposal Facility:</p> <p>Active Site State-Reg Treatment Storage and Disposal Facility:</p> <p>Active Site State-Reg Handler:</p> <p>Federal Facility Indicator:</p> <p>Hazardous Secondary Material Indicator:</p> <p>Sub-Part K Indicator:</p> <p>Commercial TSD Indicator:</p> <p>Treatment Storage and Disposal Type:</p> <p>2018 GPRA Permit Baseline:</p> <p>2018 GPRA Renewals Baseline:</p> <p>Permit Renewals Workload Universe:</p>	<p>2017-08-11 00:00:00.0</p> <p>BEST DEAL AUTO SALES</p> <p>650 EAST MINER AVE</p> <p>STOCKTON, CA 95202</p> <p>CAL000430007</p> <p>ERIK MORALES</p> <p>225 MAPLE ST</p> <p>LODI, CA 95240</p> <p>209-570-1976</p> <p>209-462-7190</p> <p>ERIKMORALES1220@GMAIL.COM</p> <p>Not reported</p> <p>09</p> <p>Not reported</p> <p>Not a generator, verified</p> <p>Not reported</p> <p>Not reported</p> <p>Not reported</p> <p>Handler Activities</p> <p>Not reported</p> <p>Not reported</p> <p>650 EAST MINER AVE</p> <p>STOCKTON, CA 95202</p> <p>IQBAL S GIL</p> <p>Other</p> <p>ERIK MORALES</p> <p>Other</p> <p>No</p> <p>No</p> <p>No</p> <p>No</p> <p>No</p> <p>No</p> <p>No</p> <p>No</p> <p>No</p> <p>No</p> <p>No</p> <p>No</p> <p>No</p> <p>No</p> <p>No</p> <p>No</p> <p>No</p> <p>No</p> <p>No</p> <p>Yes</p> <p>Yes</p> <p>No</p> <p>Not reported</p> <p>Not reported</p> <p>Not reported</p> <p>---</p> <p>Not reported</p> <p>N</p> <p>Not reported</p> <p>No</p> <p>Not reported</p> <p>Not on the Baseline</p> <p>Not on the Baseline</p> <p>Not reported</p>
---	---

Map ID
 Direction
 Distance
 Elevation

MAP FINDINGS

Site

Database(s)

EDR ID Number
 EPA ID Number

BEST DEAL AUTO SALES (Continued)

1024861529

Permit Workload Universe:	Not reported
Permit Progress Universe:	Not reported
Post-Closure Workload Universe:	Not reported
Closure Workload Universe:	Not reported
202 GPRA Corrective Action Baseline:	No
Corrective Action Workload Universe:	No
Subject to Corrective Action Universe:	No
Non-TSDFs Where RCRA CA has Been Imposed Universe:	No
TSDFs Potentially Subject to CA Under 3004 (u)/(v) Universe:	No
TSDFs Only Subject to CA under Discretionary Auth Universe:	No
Corrective Action Priority Ranking:	No NCAPS ranking
Environmental Control Indicator:	No
Institutional Control Indicator:	No
Human Exposure Controls Indicator:	N/A
Groundwater Controls Indicator:	N/A
Operating TSDF Universe:	Not reported
Full Enforcement Universe:	Not reported
Significant Non-Complier Universe:	No
Unaddressed Significant Non-Complier Universe:	No
Addressed Significant Non-Complier Universe:	No
Significant Non-Complier With a Compliance Schedule Universe:	No
Financial Assurance Required:	Not reported
Handler Date of Last Change:	2018-09-07 19:36:25.0
Recognized Trader-Importer:	No
Recognized Trader-Exporter:	No
Importer of Spent Lead Acid Batteries:	No
Exporter of Spent Lead Acid Batteries:	No
Recycler Activity Without Storage:	No
Manifest Broker:	No
Sub-Part P Indicator:	No

Handler - Owner Operator:

Owner/Operator Indicator:	Operator
Owner/Operator Name:	ERIK MORALES
Legal Status:	Other
Date Became Current:	Not reported
Date Ended Current:	Not reported
Owner/Operator Address:	225 MAPLE ST
Owner/Operator City,State,Zip:	LODI, CA 95240
Owner/Operator Telephone:	209-570-1976
Owner/Operator Telephone Ext:	Not reported
Owner/Operator Fax:	Not reported
Owner/Operator Email:	Not reported

Owner/Operator Indicator:	Owner
Owner/Operator Name:	IQBAL S GIL
Legal Status:	Other
Date Became Current:	Not reported
Date Ended Current:	Not reported
Owner/Operator Address:	4081 MADDIE CIR
Owner/Operator City,State,Zip:	STOCKTON, CA 95202
Owner/Operator Telephone:	209-462-7190
Owner/Operator Telephone Ext:	Not reported
Owner/Operator Fax:	Not reported
Owner/Operator Email:	Not reported

Map ID
Direction
Distance
Elevation

MAP FINDINGS

Site

Database(s)

EDR ID Number
EPA ID Number

BEST DEAL AUTO SALES (Continued)

1024861529

Historic Generators:

Receive Date: 2017-08-11 00:00:00.0
Handler Name: BEST DEAL AUTO SALES
Federal Waste Generator Description: Not a generator, verified
State District Owner: Not reported
Large Quantity Handler of Universal Waste: No
Recognized Trader Importer: No
Recognized Trader Exporter: No
Spent Lead Acid Battery Importer: No
Spent Lead Acid Battery Exporter: No
Current Record: Yes
Non Storage Recycler Activity: Not reported
Electronic Manifest Broker: Not reported

List of NAICS Codes and Descriptions:

NAICS Code: 44111
NAICS Description: NEW CAR DEALERS

Facility Has Received Notices of Violation:

No Violations Found:

Evaluation Action Summary:

No Evaluations Found:

AD418
North
1/8-1/4
0.194 mi.
1024 ft.

VICTORY AUTO SALES
1245 E MINER AVE
STOCKTON, CA 95205
Site 5 of 6 in cluster AD

CERS HAZ WASTE
CERS

S123532588
N/A

Relative:
Higher
Actual:
20 ft.

CERS HAZ WASTE:
Name: VICTORY AUTO SALES
Address: 1245 E MINER AVE
City,State,Zip: STOCKTON, CA 95205
Site ID: 520576
CERS ID: 10786909
CERS Description: Hazardous Waste Generator

CERS:
Name: VICTORY AUTO SALES
Address: 1245 E MINER AVE
City,State,Zip: STOCKTON, CA 95205
Site ID: 520576
CERS ID: 10786909
CERS Description: Chemical Storage Facilities

Violations:

Site ID: 520576
Site Name: Victory Auto Sales
Violation Date: 3/13/2019
Citation: HSC 6.95 25505(a)(4) - California Health and Safety Code, Chapter 6.95, Section(s) 25505(a)(4)
Violation Description: Failure to provide initial and annual training to all employees in safety procedures in the event of a release or threatened release of a

Map ID
Direction
Distance
Elevation

MAP FINDINGS

Site

Database(s)

EDR ID Number
EPA ID Number

VICTORY AUTO SALES (Continued)

S123532588

Violation Notes: hazardous material or failure to document and maintain training records for a minimum of three years.
Employee training records were not available at the time of inspection. The business plan shall include provisions for ensuring that appropriate personnel receive initial and annual refresher training. This training shall be documented electronically or by hard copy and shall be made available for a minimum of three years. Immediately provide employee training for appropriate personnel and submit a copy of the training records to the EHD.

Violation Division: San Joaquin County Environmental Health
Violation Program: HMRRP
Violation Source: CERS

Site ID: 520576
Site Name: Victory Auto Sales
Violation Date: 3/13/2019
Citation: HSC 6.95 25508(a)(1) - California Health and Safety Code, Chapter 6.95, Section(s) 25508(a)(1)

Violation Description: Failure to establish and electronically submit an adequate emergency response plan and procedures for a release or threatened release of a hazardous material.

Violation Notes: The emergency response procedures have not been submitted. A business plan shall include the following emergency response procedures for a release or threatened release of hazardous materials, including, but not limited to, the following: - Immediate notification of local emergency personnel and the Environmental Health Department (EHD) - Procedures for the mitigation of a release or threatened release to minimize any potential harm or damage to persons, property, or the environment - Evacuation plans and procedures, including immediate notice, for the site Immediately log into the California Environmental Reporting System (CERS) at <http://cers.calepa.ca.gov/>, upload the correct or updated information, and submit to the EHD for approval.

Violation Division: San Joaquin County Environmental Health
Violation Program: HMRRP
Violation Source: CERS

Site ID: 520576
Site Name: Victory Auto Sales
Violation Date: 3/13/2019
Citation: HSC 6.95 25508(a)(1) - California Health and Safety Code, Chapter 6.95, Section(s) 25508(a)(1)

Violation Description: Failure to complete and electronically submit a business plan when storing/handling a hazardous material at or above reportable quantities.

Violation Notes: The facility's business plan was not submitted electronically to the California Environmental Reporting System (CERS). As of January 1, 2013, all businesses were required to submit all business plans electronically. Immediately log into the CERS at <http://cers.calepa.ca.gov/>, enter the correct or updated information, and submit to the EHD for approval.

Violation Division: San Joaquin County Environmental Health
Violation Program: HMRRP
Violation Source: CERS

Site ID: 520576
Site Name: Victory Auto Sales
Violation Date: 3/13/2019

Map ID
Direction
Distance
Elevation

MAP FINDINGS

Site

Database(s)

EDR ID Number
EPA ID Number

VICTORY AUTO SALES (Continued)

S123532588

Citation: HSC 6.95 25507 - California Health and Safety Code, Chapter 6.95, Section(s) 25507

Violation Description: Failure to adequately establish and implement a business plan when storing/handling a hazardous material at or above reportable quantities.

Violation Notes: A Hazardous Materials Business Plan has not been established or implemented. A Hazardous Materials Business Plan shall be established and implemented for emergency response to a release or threatened release of a hazardous material when storing hazardous materials at or above the thresholds quantities of 55 gallons for materials that are liquids, 500 pounds for solids, or 200 cubic feet for compressed gas, at standard temperature and pressure. Immediately log into the California Environmental Reporting System (CERS) at <http://cers.calepa.ca.gov/>, enter the required information, and submit for review by the EHD.

Violation Division: San Joaquin County Environmental Health
Violation Program: HMRRP
Violation Source: CERS

Site ID: 520576
Site Name: Victory Auto Sales
Violation Date: 2/21/2020
Citation: HSC 6.5 25123.3(h)(1) - California Health and Safety Code, Chapter 6.5, Section(s) 25123.3(h)(1)

Violation Description: Failure to send hazardous waste offsite for treatment, storage, or disposal within 180 days (or 270 days if waste is transported over 200 miles) for a generator who generates less than 1000 kilogram per month if all of the following conditions are met: (1) The quantity of hazardous waste accumulated onsite never exceeds 6,000 kilograms. (2) The generator complies with the requirements of 40 Code of Federal Regulations section 262.34(d), (e) and (f). (3) The generator does not hold acutely hazardous waste or extremely hazardous waste in an amount greater than one kilogram for more than 90 days.

Violation Notes: OBSERVATION: The following hazardous waste was found on-site with an accumulation start date of greater than 180 days or no accumulation start date: 1. The tank containing used oil does not have an accumulation start date, and according to Yobani Torres, manager/the owner's son, the used oil in the tank has never been disposed of. According to Yobani, the business started operating in January 2019. 2. A 55-gallon poly drum of used/waste antifreeze, located next to the used oil tank, does not have an accumulation start date. According to Fernando Torres, owner, and Yobani, the antifreeze drum has been on-site since they first began operating their business. REGULATION GUIDANCE: (a) Except as provided in subsections (c) and (d) of this section and section 66262.35, a generator may accumulate hazardous waste on-site for 90 days or less without a permit or grant of interim status, provided that: (b) The beginning of the 90 day period specified in subsections (a) and (c) of

Violation Division: San Joaquin County Environmental Health
Violation Program: HW
Violation Source: CERS

Site ID: 520576
Site Name: Victory Auto Sales
Violation Date: 3/13/2019
Citation: HSC 6.95 25508.2 - California Health and Safety Code, Chapter 6.95, Section(s) 25508.2

Map ID
Direction
Distance
Elevation

MAP FINDINGS

Site

Database(s)

EDR ID Number
EPA ID Number

VICTORY AUTO SALES (Continued)

S123532588

Violation Description: Failure to annually review and electronically certify that the business plan is complete and accurate on or before the annual due date.

Violation Notes: The business plan information has not been reviewed and resubmitted in the California Environmental Reporting System (CERS) annually. The hazardous materials inventory shall be submitted by January 15 of each calendar year and may be submitted beginning November 1 of the previous year. Immediately log into the CERS at <http://cers.calepa.ca.gov/>, enter the correct or updated information, and submit to the EHD for approval.

Violation Division: San Joaquin County Environmental Health
Violation Program: HMRRP
Violation Source: CERS

Site ID: 520576
Site Name: Victory Auto Sales
Violation Date: 3/13/2019

Citation: HSC 6.95 25508(a)(1) - California Health and Safety Code, Chapter 6.95, Section(s) 25508(a)(1)

Violation Description: Failure to establish and electronically submit an adequate training program in safety procedures in the event of a release or threatened release of a hazardous material.

Violation Notes: A training program was not submitted. Training programs for all employees and annual training, including refresher courses, shall include safety procedures for the event of a release or threatened release of a hazardous material, including, but not limited to, familiarity with the facility's emergency response plans and procedures. These training programs may take into consideration of each employee. Immediately prepare or update the facility's training program, log into the California Environmental Reporting System (CERS) at <http://cers.calepa.ca.gov/>, upload the correct or updated information, and submit to the EHD for approval.

Violation Division: San Joaquin County Environmental Health
Violation Program: HMRRP
Violation Source: CERS

Site ID: 520576
Site Name: Victory Auto Sales
Violation Date: 2/21/2020

Citation: 22 CCR 12 66262.11 - California Code of Regulations, Title 22, Chapter 12, Section(s) 66262.11

Violation Description: Failure to determine if wastes generated are hazardous waste by using generator knowledge or applying testing method.

Violation Notes: OBSERVATIONS: 1. An unlabeled bag of oily rags was observed on top of the facility's used oil tank. 2. A 5 gallon container of Premium Fibered Aluminum Roof Coating was observed on top of the facility's used oil tank. 3. An open container labeled ChemStation Heavy Duty Degreaser containing either degreaser or used oil was observed on the ground next to the facility's used oil tank. 4. A blue container labeled Henry containing what appeared to be grease or sealant was observed on top of the facility's used oil tank. According to Yobani Torres, manager and the business owner's son, the above mentioned items are waste. REGULATION GUIDANCE: Any person who generates a waste shall determine if the waste is a hazardous waste as specified in Title 22 California Code of Regulations (CCR). There are wastes that are listed as hazardous wastes. There are wastes that exhibit one or more of the hazardous waste characteristics: toxic, corrosive,

Map ID
Direction
Distance
Elevation

MAP FINDINGS

Site

Database(s)

EDR ID Number
EPA ID Number

VICTORY AUTO SALES (Continued)

S123532588

reactive or ignitable. CORRECTIVE A
Violation Division: San Joaquin County Environmental Health
Violation Program: HW
Violation Source: CERS

Site ID: 520576
Site Name: Victory Auto Sales
Violation Date: 2/21/2020
Citation: 22 CCR 12 66262.34(f) - California Code of Regulations, Title 22, Chapter 12, Section(s) 66262.34(f)
Violation Description: Failure to properly label hazardous waste accumulation containers and portable tanks with the following requirements: "Hazardous Waste", name and address of the generator, physical and chemical characteristics of the Hazardous Waste, and starting accumulation date.
Violation Notes: OBSERVATION: Hazardous waste containers were observed on-site with incomplete labeling. The containers were: 1. A 55-gallon poly drum of used/waste antifreeze, located next to the used oil tank, is missing the words G Hazardous WasteG , name and address of generator, hazardous properties, physical state, composition (contents), and accumulation start date. REGULATION GUIDANCE: All hazardous waste containers shall be marked with the following information: the words G Hazardous WasteG , name and address of generator, hazardous properties, physical state, composition (contents), accumulation start date CORRECTIVE ACTION: Immediately label the containers as required for hazardous waste. Provide a corrective action statement and supporting documentation to the San Joaquin County Environmental Health Department (EHD) within 30 days.

Violation Division: San Joaquin County Environmental Health
Violation Program: HW
Violation Source: CERS

Site ID: 520576
Site Name: Victory Auto Sales
Violation Date: 2/21/2020
Citation: 22 CCR 12 66262.12 - California Code of Regulations, Title 22, Chapter 12, Section(s) 66262.12
Violation Description: Failure to obtain an Identification Number prior to treating, storing, disposing of, transporting or offering for transportation any hazardous waste.
Violation Notes: OBSERVATION: This business does not have a hazardous waste ID number in the California Department of Toxic Substances Control (DTSC) database. REGULATION GUIDANCE: A hazardous waste generator shall not treat, store, dispose of, transport or offer for transportation, hazardous waste without having received an Environmental Protection Agency (EPA) Identification (ID) Number. A State EPA ID number is required for generators of less than 100 kg RCRA hazardous waste per month, less than one kg of acutely hazardous waste per month or any amount of non-RCRA hazardous waste. ID numbers are unique to a business and site location. CORRECTIVE ACTION: Go to the DTSC web site at <https://dtsc.ca.gov/apply-for-hazardous-waste-epa-id-number/> to obtain a State ID number . Immediately apply for your ID number and submit evidence to the San Joaquin County Environmental Health Department within 30 days.

Violation Division: San Joaquin County Environmental Health
Violation Program: HW
Violation Source: CERS

Map ID
Direction
Distance
Elevation

MAP FINDINGS

Site

Database(s)

EDR ID Number
EPA ID Number

VICTORY AUTO SALES (Continued)

S123532588

Site ID: 520576
Site Name: Victory Auto Sales
Violation Date: 2/21/2020
Citation: 22 CCR 12 66262.34(f) - California Code of Regulations, Title 22, Chapter 12, Section(s) 66262.34(f)
Violation Description: Failure to label stationary hazardous waste tanks as "hazardous waste" and mark with an accumulation start date.
Violation Notes: OBSERVATION: The hazardous waste tank storing used oil does not have complete labeling. The tank is missing the words "Hazardous Waste" and the accumulation start date. REGULATION GUIDANCE: All hazardous waste tanks shall be marked with the words G Hazardous WasteG and the accumulation start date. CORRECTIVE ACTION: Label the hazardous waste tanks with the words G Hazardous WasteG and the accumulation start date. Provide a corrective action statement and supporting documentation to the San Joaquin County Environmental Health Department (EHD) within 30 days.
Violation Division: San Joaquin County Environmental Health
Violation Program: HW
Violation Source: CERS

Site ID: 520576
Site Name: Victory Auto Sales
Violation Date: 3/13/2019
Citation: HSC 6.95 25508(a)(1) - California Health and Safety Code, Chapter 6.95, Section(s) 25508(a)(1)
Violation Description: Failure to complete and electronically submit a site map with all required content.
Violation Notes: A site map was not completed or submitted as part of the business plan. A site map shall contain a north orientation, loading areas, internal roads, adjacent streets, storm and sewer drains, access and exit points, emergency shutoffs, evacuation staging areas, hazardous material handling and storage areas, and emergency response equipment. If a site map element is not applicable for your facility then list it on the map and label as G NA". Immediately log into the California Environmental Reporting System (CERS) at <http://cers.calepa.ca.gov/>, upload the correct or updated information, and submit to the EHD for approval.
Violation Division: San Joaquin County Environmental Health
Violation Program: HMRRP
Violation Source: CERS

Site ID: 520576
Site Name: Victory Auto Sales
Violation Date: 3/13/2019
Citation: HSC 6.95 25508(a)(1) - California Health and Safety Code, Chapter 6.95, Section(s) 25508(a)(1)
Violation Description: Failure to complete and electronically submit hazardous material inventory information for all reportable hazardous materials on site at or above reportable quantities.
Violation Notes: One approximately 500 gallon waste oil tank (actual size was not available) and one 55 gallon drum of waste antifreeze were found on site that have not been reported. Any material that meets or exceeds the reportable quantity shall be reported in the facility's business plan. Immediately log into the California Environmental Reporting System (CERS) at <http://cers.calepa.ca.gov/>, add the materials to the hazardous material inventory, and submit to the EHD for approval.
Violation Division: San Joaquin County Environmental Health

Map ID
Direction
Distance
Elevation

MAP FINDINGS

Site

Database(s)

EDR ID Number
EPA ID Number

VICTORY AUTO SALES (Continued)

S123532588

Violation Program: HMRRP
Violation Source: CERS

Site ID: 520576
Site Name: Victory Auto Sales
Violation Date: 2/21/2020
Citation: 40 CFR 1 262.34(d)(5)(i) - U.S. Code of Federal Regulations, Title 40, Chapter 1, Section(s) 262.34(d)(5)(i)

Violation Description: Failure to have at least one employee either on the premises or on call (i.e., available to respond to an emergency by reaching the facility within a short period of time) with the responsibility for coordinating all emergency response measures.

Violation Notes: OBSERVATION: A complete modified contingency plan with an assigned emergency coordinator was not posted at the facility. REGULATION GUIDANCE: The emergency coordinator or his designee must respond to any emergencies that arise. The business operator must post the following information next to telephones or in areas directly involved in the generation and accumulation of hazardous waste: the name and emergency telephone number of the emergency coordinator, the location of fire extinguishers and spill control material, and the telephone number of the fire department unless the facility has a direct alarm. CORRECTIVE ACTION: Immediately post the required information at the facility. Provide a statement to the San Joaquin County Environmental Health Department that the correction is complete.

Violation Division: San Joaquin County Environmental Health
Violation Program: HW
Violation Source: CERS

Site ID: 520576
Site Name: Victory Auto Sales
Violation Date: 2/21/2020
Citation: 40 CFR 1 262.34(d)(5)(ii) - U.S. Code of Federal Regulations, Title 40, Chapter 1, Section(s) 262.34(d)(5)(ii)

Violation Description: Failure to post the following information next to the telephone: (A) The name and telephone number of the emergency coordinator; (B) Location of fire extinguishers and spill control material, and, if present, fire alarm; and (C) The telephone number of the fire department, unless the facility has a direct alarm.

Violation Notes: OBSERVATION: A complete modified contingency plan was not posted at the facility. REGULATION GUIDANCE: The business operator must post the following information next to telephones or in areas directly involved in the generation and accumulation of hazardous waste: the name and emergency telephone number of the emergency coordinator, the location of fire extinguishers and spill control material, and the telephone number of the fire department unless the facility has a direct alarm. CORRECTIVE ACTION: Immediately post the required information at the facility. Provide a statement to the San Joaquin County Environmental Health Department that the correction is complete.

Violation Division: San Joaquin County Environmental Health
Violation Program: HW
Violation Source: CERS

Site ID: 520576
Site Name: Victory Auto Sales
Violation Date: 3/13/2019
Citation: HSC 6.95 25505(c) - California Health and Safety Code, Chapter 6.95, Section(s) 25505(c)

Map ID
Direction
Distance
Elevation

MAP FINDINGS

Site

Database(s)

EDR ID Number
EPA ID Number

VICTORY AUTO SALES (Continued)

S123532588

Violation Description: Failure to have a business plan readily available to personnel of the business or the unified program facility with responsibilities for emergency response or training.

Violation Notes: Facility could not provide the Emergency Response Plan and the Chemical inventory upon request. The emergency response plans and procedures, the inventory of information required by this article, and the site map required by this section shall be readily available to personnel of the business or the unified program facility with responsibilities for emergency response or training pursuant to this section. Immediately make arrangements to have the business plan readily available for review.

Violation Division: San Joaquin County Environmental Health
Violation Program: HMRRP
Violation Source: CERS

Site ID: 520576
Site Name: Victory Auto Sales
Violation Date: 2/21/2020
Citation: 22 CCR 12 66262.40(a) - California Code of Regulations, Title 22, Chapter 12, Section(s) 66262.40(a)

Violation Description: Failure to keep a copy of each properly signed manifest for at least three years from the date the waste was accepted by the initial transporter. The manifest signed at the time the waste was accepted for transport shall be kept until receiving a signed copy from the designated facility which received the waste.

Violation Notes: OBSERVATION: The business operator could not provide hazardous waste disposal records for the past three years during the inspection. REGULATIONS GUIDANCE: A hazardous waste generator shall keep a copy of each manifest signed in accordance with section 66262.23(a) for three years or until the generator receives a signed copy from the designated facility which received the waste. This signed copy shall be retained as a record for at least three years from the date the waste was accepted by the initial transporter. CORRECTIVE ACTION: Provide a copy of disposal records for the past three years, from 2/21/2017 through 2/21/2020, for all hazardous waste including used oil and used/waste antifreeze. Provide these records and a corrective action statement to the EHD within 30 days.

Violation Division: San Joaquin County Environmental Health
Violation Program: HW
Violation Source: CERS

Site ID: 520576
Site Name: Victory Auto Sales
Violation Date: 3/13/2019
Citation: HSC 6.95 25508(a)(1) - California Health and Safety Code, Chapter 6.95, Section(s) 25508(a)(1)

Violation Description: Failure to complete and electronically submit the Business Activities Page and/or Business Owner Operator Identification Page.

Violation Notes: Returned to compliance on 03/18/2019. The Business Owner/Operator Identification form has not been submitted. This information must be current and submitted as part of the business plan. Immediately log into the California Environmental Reporting System (CERS) at <http://cers.calepa.ca.gov/>, enter the correct or updated information, and submit to the EHD for approval.

Violation Division: San Joaquin County Environmental Health
Violation Program: HMRRP
Violation Source: CERS

Map ID
Direction
Distance
Elevation

MAP FINDINGS

Site

Database(s)

EDR ID Number
EPA ID Number

VICTORY AUTO SALES (Continued)

S123532588

Site ID: 520576
Site Name: Victory Auto Sales
Violation Date: 2/21/2020
Citation: HSC 6.5 25160.2 - California Health and Safety Code, Chapter 6.5, Section(s) 25160.2
Violation Description: Failure of a generator of hazardous waste that meets the conditions to be transported on a consolidated manifest to comply with one or more of the required consolidated manifesting procedures and retain copies of receipts for three years.
Violation Notes: OBSERVATION: The business operator could not provide hazardous waste disposal records for the past three years during the inspection. REGULATION GUIDANCE: The generator shall retain each consolidated manifest receipt for at least three years. This period of retention is extended automatically during the course of any unresolved enforcement action regarding the regulated activity or as requested by the department or a certified unified program agency. CORRECTIVE ACTION: Provide a copy of disposal records for the past three years, from 2/21/2017 through 2/21/2020, for all hazardous waste including used oil and used/waste antifreeze. Provide these records and a corrective action statement to the EHD within 30 days.
Violation Division: San Joaquin County Environmental Health
Violation Program: HW
Violation Source: CERS

Site ID: 520576
Site Name: Victory Auto Sales
Violation Date: 2/21/2020
Citation: 40 CFR 1 265.31 - U.S. Code of Federal Regulations, Title 40, Chapter 1, Section(s) 265.31
Violation Description: Failure to maintain and operate the facility to minimize the possibility of a fire, explosion, or any unplanned sudden or non-sudden release of hazardous waste or hazardous waste constituents to air, soil, or surface water which could threaten human health or the environment.
Violation Notes: OBSERVATION: 1. Staining from what appears to be oil spills that were not cleaned up were observed on the ground next to, and on the concrete pad beneath, the facility's used oil tank. 2. Oil spillage that was not cleaned up was observed on top of the facility's used oil tank. REGULATION GUIDANCE: A hazardous waste generator must maintain and operate its facility to minimize the possibility of a fire, explosion, or any unplanned sudden or non-sudden release of hazardous waste or hazardous waste constituents to air, soil, or surface water which could threaten human health or the environment. CORRECTIVE ACTION: Immediately clean the oil stains on the ground around the used oil tank and the oil spillage on top of the used oil tank. Manage the waste according to Title 22 California Code of Regulations for hazardous waste. Submit a statement and supporting documentation to the San Joaquin County Environmental Health Department describing the storage and final disposition of the
Violation Division: San Joaquin County Environmental Health
Violation Program: HW
Violation Source: CERS

Evaluation:
Eval General Type: Compliance Evaluation Inspection
Eval Date: 03-13-2019
Violations Found: Yes

Map ID
Direction
Distance
Elevation

MAP FINDINGS

Site

Database(s)

EDR ID Number
EPA ID Number

VICTORY AUTO SALES (Continued)

S123532588

Eval Type: Routine done by local agency
Eval Notes: Complete and submit a copy of the Return to Compliance Certification form to the EHD with a statement documenting the corrective actions that have been or will be taken for each violation, and any supporting paperwork, within 30 days of receiving the completed inspection report. Business has been this location since December 2018. Starting September 1, 2018, all in-office CERS help will be provided at EHD hourly rate (\$152). To schedule an appointment, please call (209) 468-3420.

Eval Division: San Joaquin County Environmental Health
Eval Program: HMRRP
Eval Source: CERS

Eval General Type: Compliance Evaluation Inspection
Eval Date: 02-21-2020
Violations Found: Yes
Eval Type: Routine done by local agency
Eval Notes: Notes: - The facility has a fee balance of \$1604.60 as of 2/20/2020. - The amount of hazardous waste generated in the last calendar year could not be determined because the facility lack's disposal records. - The garage at the facility was locked and Fernando Torres, owner, and Yobani Torres, owner's son, said they could not access the garage because it belongs to the property owner. - The facility's used oil tank appears to be approximately 150-200 gallons in capacity. Complete and submit a copy of the Return to Compliance Certification form to the EHD with a statement documenting the corrective actions that have been or will be taken for each violation, and any supporting paperwork, by 3/22/2020. Starting September 1, 2018, all in-office CERS help will be provided at EHD hourly rate (\$152). To schedule an appointment, please call (209) 468-3420. Documents provided during inspection: Modified Contingency Plan template, Hazardous Waste Labeling Requirements guidance sh

Eval Division: San Joaquin County Environmental Health
Eval Program: HW
Eval Source: CERS

Affiliation:

Affiliation Type Desc: Identification Signer
Entity Name: FERNANDO TORRES
Entity Title: owner
Affiliation Address: Not reported
Affiliation City: Not reported
Affiliation State: Not reported
Affiliation Country: Not reported
Affiliation Zip: Not reported
Affiliation Phone: Not reported

Affiliation Type Desc: Parent Corporation
Entity Name: victory auto sales
Entity Title: Not reported
Affiliation Address: Not reported
Affiliation City: Not reported
Affiliation State: Not reported
Affiliation Country: Not reported
Affiliation Zip: Not reported
Affiliation Phone: Not reported

Map ID
Direction
Distance
Elevation

MAP FINDINGS

Site

Database(s)

EDR ID Number
EPA ID Number

VICTORY AUTO SALES (Continued)

S123532588

Affiliation Type Desc: CUPA District
Entity Name: San Joaquin Cnty Env Health
Entity Title: Not reported
Affiliation Address: 1868 East Hazelton Avenue
Affiliation City: Stockton
Affiliation State: CA
Affiliation Country: Not reported
Affiliation Zip: 95205-6232
Affiliation Phone: (209) 468-3420

Affiliation Type Desc: Document Preparer
Entity Name: Fernando Torres
Entity Title: Not reported
Affiliation Address: Not reported
Affiliation City: Not reported
Affiliation State: Not reported
Affiliation Country: Not reported
Affiliation Zip: Not reported
Affiliation Phone: Not reported

Affiliation Type Desc: Facility Mailing Address
Entity Name: Mailing Address
Entity Title: Not reported
Affiliation Address: 1245 E Miner Ave
Affiliation City: Stockton
Affiliation State: CA
Affiliation Country: Not reported
Affiliation Zip: 95205
Affiliation Phone: Not reported

Affiliation Type Desc: Legal Owner
Entity Name: Fernado Torres Gaona
Entity Title: Not reported
Affiliation Address: 1988 Quaker Ridge Ct
Affiliation City: Stockton
Affiliation State: CA
Affiliation Country: United States
Affiliation Zip: 95206
Affiliation Phone: (209) 481-3276

Affiliation Type Desc: Environmental Contact
Entity Name: Fernando Torres Gaona
Entity Title: Not reported
Affiliation Address: 1245 E Miner Ave
Affiliation City: Stockton
Affiliation State: CA
Affiliation Country: Not reported
Affiliation Zip: 95205
Affiliation Phone: Not reported

Affiliation Type Desc: Operator
Entity Name: GLV INC
Entity Title: Not reported
Affiliation Address: Not reported
Affiliation City: Not reported
Affiliation State: Not reported
Affiliation Country: Not reported

Map ID
 Direction
 Distance
 Elevation

MAP FINDINGS

Site

Database(s)

EDR ID Number
 EPA ID Number

VICTORY AUTO SALES (Continued)

S123532588

Affiliation Zip: Not reported
 Affiliation Phone: (209) 451-0539

AD419
North
1/8-1/4
0.194 mi.
1024 ft.

VICTORY AUTO SALES
1245 EAST MINER AVENUE
STOCKTON, CA 95205
Site 6 of 6 in cluster AD

RCRA NonGen / NLR **1026052650**
CAC003059546

Relative:
Higher
Actual:
20 ft.

RCRA Listings:	
Date Form Received by Agency:	2020-03-11 00:00:00.0
Handler Name:	VICTORY AUTO SALES
Handler Address:	1245 EAST MINER AVENUE
Handler City,State,Zip:	STOCKTON, CA 95205
EPA ID:	CAC003059546
Contact Name:	RICHARD MADRID
Contact Address:	1245 EAST MINER AVENUE
Contact City,State,Zip:	STOCKTON, CA 95205
Contact Telephone:	209-451-0539
Contact Fax:	Not reported
Contact Email:	VICTORYUSEDAUTOS@YAHOO.COM
Contact Title:	Not reported
EPA Region:	09
Land Type:	Not reported
Federal Waste Generator Description:	Not a generator, verified
Non-Notifier:	Not reported
Biennial Report Cycle:	Not reported
Accessibility:	Not reported
Active Site Indicator:	Not reported
State District Owner:	Not reported
State District:	Not reported
Mailing Address:	1245 EAST MINER AVENUE
Mailing City,State,Zip:	STOCKTON, CA 95205
Owner Name:	FERNANDO TORRES
Owner Type:	Other
Operator Name:	RICHARD MADRID
Operator Type:	Other
Short-Term Generator Activity:	No
Importer Activity:	No
Mixed Waste Generator:	No
Transporter Activity:	No
Transfer Facility Activity:	No
Recycler Activity with Storage:	No
Small Quantity On-Site Burner Exemption:	No
Smelting Melting and Refining Furnace Exemption:	No
Underground Injection Control:	No
Off-Site Waste Receipt:	No
Universal Waste Indicator:	No
Universal Waste Destination Facility:	No
Federal Universal Waste:	No
Active Site Fed-Reg Treatment Storage and Disposal Facility:	Not reported
Active Site Converter Treatment storage and Disposal Facility:	Not reported
Active Site State-Reg Treatment Storage and Disposal Facility:	Not reported
Active Site State-Reg Handler:	---
Federal Facility Indicator:	Not reported
Hazardous Secondary Material Indicator:	N
Sub-Part K Indicator:	Not reported

Map ID
Direction
Distance
Elevation

MAP FINDINGS

Site

Database(s)

EDR ID Number
EPA ID Number

VICTORY AUTO SALES (Continued)

1026052650

Commercial TSD Indicator: No
Treatment Storage and Disposal Type: Not reported
2018 GPRA Permit Baseline: Not on the Baseline
2018 GPRA Renewals Baseline: Not on the Baseline
Permit Renewals Workload Universe: Not reported
Permit Workload Universe: Not reported
Permit Progress Universe: Not reported
Post-Closure Workload Universe: Not reported
Closure Workload Universe: Not reported
202 GPRA Corrective Action Baseline: No
Corrective Action Workload Universe: No
Subject to Corrective Action Universe: No
Non-TSDs Where RCRA CA has Been Imposed Universe: No
TSDs Potentially Subject to CA Under 3004 (u)/(v) Universe: No
TSDs Only Subject to CA under Discretionary Auth Universe: No
Corrective Action Priority Ranking: No NCAPS ranking
Environmental Control Indicator: No
Institutional Control Indicator: No
Human Exposure Controls Indicator: N/A
Groundwater Controls Indicator: N/A
Operating TSDF Universe: Not reported
Full Enforcement Universe: Not reported
Significant Non-Complier Universe: No
Unaddressed Significant Non-Complier Universe: No
Addressed Significant Non-Complier Universe: No
Significant Non-Complier With a Compliance Schedule Universe: No
Financial Assurance Required: Not reported
Handler Date of Last Change: 2020-03-13 17:51:46.0
Recognized Trader-Importer: No
Recognized Trader-Exporter: No
Importer of Spent Lead Acid Batteries: No
Exporter of Spent Lead Acid Batteries: No
Recycler Activity Without Storage: No
Manifest Broker: No
Sub-Part P Indicator: No

Handler - Owner Operator:

Owner/Operator Indicator: Owner
Owner/Operator Name: FERNANDO TORRES
Legal Status: Other
Date Became Current: Not reported
Date Ended Current: Not reported
Owner/Operator Address: 1245 EAST MINER AVENUE
Owner/Operator City,State,Zip: STOCKTON, CA 95205
Owner/Operator Telephone: 209-451-0539
Owner/Operator Telephone Ext: Not reported
Owner/Operator Fax: Not reported
Owner/Operator Email: Not reported

Owner/Operator Indicator: Operator
Owner/Operator Name: RICHARD MADRID
Legal Status: Other
Date Became Current: Not reported
Date Ended Current: Not reported
Owner/Operator Address: 1245 EAST MINER AVENUE
Owner/Operator City,State,Zip: STOCKTON, CA 95205

Map ID
Direction
Distance
Elevation

MAP FINDINGS

Site

Database(s)

EDR ID Number
EPA ID Number

VICTORY AUTO SALES (Continued)

1026052650

Owner/Operator Telephone: 209-451-0539
Owner/Operator Telephone Ext: Not reported
Owner/Operator Fax: Not reported
Owner/Operator Email: Not reported

Historic Generators:

Receive Date: 2020-03-11 00:00:00.0
Handler Name: VICTORY AUTO SALES
Federal Waste Generator Description: Not a generator, verified
State District Owner: Not reported
Large Quantity Handler of Universal Waste: No
Recognized Trader Importer: No
Recognized Trader Exporter: No
Spent Lead Acid Battery Importer: No
Spent Lead Acid Battery Exporter: No
Current Record: Yes
Non Storage Recycler Activity: Not reported
Electronic Manifest Broker: Not reported

List of NAICS Codes and Descriptions:

NAICS Code: 56299
NAICS Description: ALL OTHER WASTE MANAGEMENT SERVICES

Facility Has Received Notices of Violation:

No Violations Found:

Evaluation Action Summary:

No Evaluations Found:

AI420
WNW
1/8-1/4
0.194 mi.
1025 ft.

E W AVILA ESTATE
328 S CALIFORNIA ST
STOCKTON, CA 95206
Site 7 of 8 in cluster AI

UST U004023743
N/A

Relative:
Lower

UST SAN JOAQUIN:
Name: E W AVILA ESTATE
Address: 328 S CALIFORNIA ST
City,State,Zip: STOCKTON, CA 95206
Region: SJ
Facility Id: FA0003661
Mail Address: 328 S CALIFORNIA ST
Mail Address 2: Not reported
Mail Care of: E W AVILA ESTATE
Mail City,St,Zip: STOCKTON, CA 95206

Actual:
17 ft.

Tank Rec ID: Not reported
Tank Number: 1
Tank Status: 02 - Inactive, non-billable
Tank Capacity: 1000
Product Type Desc: 09 - OTHER PETROLEUM
Program Element: 2380
Decode for Program Element: 2380 - ADDITIONAL EXISTING UST - obsolete
Chemical Form: (none)

Map ID
Direction
Distance
Elevation

MAP FINDINGS

Site

Database(s)

EDR ID Number
EPA ID Number

E W AVILA ESTATE (Continued)

U004023743

CAS#: Not reported
CERS ID: Not reported
Cross Ref Tank ID: Not reported
LEA ID: 9
Common Name: Not reported
Date Installed: Not reported
Date of Closure: Not reported
Latitude: Not reported
Longitude: Not reported

**AI421
WNW
1/8-1/4
0.194 mi.
1025 ft.**

**E.W. AVILA ESTATE
328 S CALIFORNIA ST
STOCKTON, CA 95206
Site 8 of 8 in cluster AI**

**SWEEPS UST S101593132
CA FID UST N/A**

**Relative:
Lower
Actual:
17 ft.**

SWEEPS UST:
Name: E.W. AVILA ESTATE
Address: 328 S CALIFORNIA ST
City: STOCKTON
Status: Not reported
Comp Number: 2258
Number: Not reported
Board Of Equalization: Not reported
Referral Date: Not reported
Action Date: Not reported
Created Date: Not reported
Owner Tank Id: Not reported
SWRCB Tank Id: 39-000-002258-000001
Tank Status: Not reported
Capacity: 1000
Active Date: Not reported
Tank Use: M.V. FUEL
STG: PRODUCT
Content: LEADED
Number Of Tanks: 1

CA FID UST:
Facility ID: 39002622
Regulated By: UTNKI
Regulated ID: Not reported
Cortese Code: Not reported
SIC Code: Not reported
Facility Phone: 2097593588
Mail To: Not reported
Mailing Address: 18437 E COLLIER RD
Mailing Address 2: Not reported
Mailing City,St,Zip: STOCKTON 95206
Contact: Not reported
Contact Phone: Not reported
DUNs Number: Not reported
NPDES Number: Not reported
EPA ID: Not reported
Comments: Not reported
Status: Inactive

Map ID
 Direction
 Distance
 Elevation

MAP FINDINGS

EDR ID Number
 EPA ID Number

AC422
SSW
1/8-1/4
0.194 mi.
1026 ft.

FAVORITE CLEANERS
622 E CHARTER WAY
STOCKTON, CA 95206

Site 17 of 17 in cluster AC

RCRA-SQG 1000341471
FINDS CAD981638612
ECHO
DRYCLEANERS
CERS
HWTS

Relative:
Lower

Actual:
17 ft.

RCRA Listings:
 Date Form Received by Agency: 1996-09-01 00:00:00.0
 Handler Name: FAVORITE CLEANERS
 Handler Address: 622 E CHARTER WAY
 Handler City,State,Zip: STOCKTON, CA 95206
 EPA ID: CAD981638612
 Contact Name: Not reported
 Contact Address: Not reported
 Contact City,State,Zip: Not reported
 Contact Telephone: Not reported
 Contact Fax: Not reported
 Contact Email: Not reported
 Contact Title: Not reported
 EPA Region: 09
 Land Type: Not reported
 Federal Waste Generator Description: Small Quantity Generator
 Non-Notifier: Not reported
 Biennial Report Cycle: Not reported
 Accessibility: Not reported
 Active Site Indicator: Handler Activities
 State District Owner: CA
 State District: 1
 Mailing Address: 622 E CHARTER WAY
 Mailing City,State,Zip: STOCKTON, CA 95206
 Owner Name: Not reported
 Owner Type: Not reported
 Operator Name: NOT REQUIRED
 Operator Type: Private
 Short-Term Generator Activity: No
 Importer Activity: No
 Mixed Waste Generator: No
 Transporter Activity: No
 Transfer Facility Activity: No
 Recycler Activity with Storage: No
 Small Quantity On-Site Burner Exemption: No
 Smelting Melting and Refining Furnace Exemption: No
 Underground Injection Control: No
 Off-Site Waste Receipt: No
 Universal Waste Indicator: No
 Universal Waste Destination Facility: No
 Federal Universal Waste: No
 Active Site Fed-Reg Treatment Storage and Disposal Facility: Not reported
 Active Site Converter Treatment storage and Disposal Facility: Not reported
 Active Site State-Reg Treatment Storage and Disposal Facility: Not reported
 Active Site State-Reg Handler: ---
 Federal Facility Indicator: Not reported
 Hazardous Secondary Material Indicator: NN
 Sub-Part K Indicator: Not reported
 Commercial TSD Indicator: No
 Treatment Storage and Disposal Type: Not reported
 2018 GPRA Permit Baseline: Not on the Baseline
 2018 GPRA Renewals Baseline: Not on the Baseline

Map ID
 Direction
 Distance
 Elevation

MAP FINDINGS

Site

Database(s)

EDR ID Number
 EPA ID Number

FAVORITE CLEANERS (Continued)

1000341471

Permit Renewals Workload Universe:	Not reported
Permit Workload Universe:	Not reported
Permit Progress Universe:	Not reported
Post-Closure Workload Universe:	Not reported
Closure Workload Universe:	Not reported
202 GPRA Corrective Action Baseline:	No
Corrective Action Workload Universe:	No
Subject to Corrective Action Universe:	No
Non-TSDFs Where RCRA CA has Been Imposed Universe:	No
TSDFs Potentially Subject to CA Under 3004 (u)/(v) Universe:	No
TSDFs Only Subject to CA under Discretionary Auth Universe:	No
Corrective Action Priority Ranking:	No NCAPS ranking
Environmental Control Indicator:	No
Institutional Control Indicator:	No
Human Exposure Controls Indicator:	N/A
Groundwater Controls Indicator:	N/A
Operating TSDF Universe:	Not reported
Full Enforcement Universe:	Not reported
Significant Non-Complier Universe:	No
Unaddressed Significant Non-Complier Universe:	No
Addressed Significant Non-Complier Universe:	No
Significant Non-Complier With a Compliance Schedule Universe:	No
Financial Assurance Required:	Not reported
Handler Date of Last Change:	2002-06-27 03:27:34.0
Recognized Trader-Importer:	No
Recognized Trader-Exporter:	No
Importer of Spent Lead Acid Batteries:	No
Exporter of Spent Lead Acid Batteries:	No
Recycler Activity Without Storage:	Not reported
Manifest Broker:	Not reported
Sub-Part P Indicator:	Not reported

Handler - Owner Operator:

Owner/Operator Indicator:	Owner
Owner/Operator Name:	JOHN KO
Legal Status:	Private
Date Became Current:	Not reported
Date Ended Current:	Not reported
Owner/Operator Address:	NOT REQUIRED
Owner/Operator City,State,Zip:	NOT REQUIRED, ME 99999
Owner/Operator Telephone:	415-555-1212
Owner/Operator Telephone Ext:	Not reported
Owner/Operator Fax:	Not reported
Owner/Operator Email:	Not reported

Owner/Operator Indicator:	Operator
Owner/Operator Name:	NOT REQUIRED
Legal Status:	Private
Date Became Current:	Not reported
Date Ended Current:	Not reported
Owner/Operator Address:	NOT REQUIRED
Owner/Operator City,State,Zip:	NOT REQUIRED, ME 99999
Owner/Operator Telephone:	415-555-1212
Owner/Operator Telephone Ext:	Not reported
Owner/Operator Fax:	Not reported
Owner/Operator Email:	Not reported

Map ID
Direction
Distance
Elevation

MAP FINDINGS

Site

Database(s)

EDR ID Number
EPA ID Number

FAVORITE CLEANERS (Continued)

1000341471

Historic Generators:

Receive Date:	1996-09-01 00:00:00.0
Handler Name:	FAVORITE CLEANERS
Federal Waste Generator Description:	Small Quantity Generator
State District Owner:	CA
Large Quantity Handler of Universal Waste:	No
Recognized Trader Importer:	No
Recognized Trader Exporter:	No
Spent Lead Acid Battery Importer:	No
Spent Lead Acid Battery Exporter:	No
Current Record:	Yes
Non Storage Recycler Activity:	Not reported
Electronic Manifest Broker:	Not reported

Receive Date:	1986-12-19 00:00:00.0
Handler Name:	FAVORITE CLEANERS
Federal Waste Generator Description:	Large Quantity Generator
State District Owner:	CA
Large Quantity Handler of Universal Waste:	No
Recognized Trader Importer:	No
Recognized Trader Exporter:	No
Spent Lead Acid Battery Importer:	No
Spent Lead Acid Battery Exporter:	No
Current Record:	No
Non Storage Recycler Activity:	Not reported
Electronic Manifest Broker:	Not reported

List of NAICS Codes and Descriptions:

NAICS Code:	81232
NAICS Description:	DRYCLEANING AND LAUNDRY SERVICES (EXCEPT COIN-OPERATED)

Facility Has Received Notices of Violation:

No Violations Found:

Evaluation Action Summary:

No Evaluations Found:

FINDS:

Registry ID: 110002734408

Click Here:

Environmental Interest/Information System:

California Hazardous Waste Tracking System - Datamart (HWTS-DATAMART) provides California with information on hazardous waste shipments for generators, transporters, and treatment, storage, and disposal facilities.

RCRAInfo is a national information system that supports the Resource Conservation and Recovery Act (RCRA) program through the tracking of events and activities related to facilities that generate, transport, and treat, store, or dispose of hazardous waste. RCRAInfo allows RCRA program staff to track the notification, permit, compliance, and corrective action activities required under RCRA.

Map ID
Direction
Distance
Elevation

MAP FINDINGS

Site

Database(s)

EDR ID Number
EPA ID Number

FAVORITE CLEANERS (Continued)

1000341471

HAZARDOUS AIR POLLUTANT MAJOR

[Click this hyperlink](#) while viewing on your computer to access additional FINDS: detail in the EDR Site Report.

ECHO:

Envid: 1000341471
Registry ID: 110002734408
DFR URL: <http://echo.epa.gov/detailed-facility-report?fid=110002734408>
Name: FAVORITE CLEANERS
Address: 622 E CHARTER WAY
City,State,Zip: STOCKTON, CA 95206

DRYCLEANERS:

Name: FAVORITE CLEANERS
Address: 622 E CHARTER WAY
City,State,Zip: STOCKTON, CA 952061536
EPA Id: CAL000292637
NAICS Code: 81232
NAICS Description: Drycleaning and Laundry Services (except Coin-Operated)
SIC Code: 7211
SIC Description: Power Laundries, Family and Commercial
Create Date: 03/29/2005
Facility Active: No
Inactive Date: 06/30/2010
Facility Addr2: Not reported
Owner Name: SIYOP HONG
Owner Address: 2250 PORT TRINITY CIR
Owner Address 2: Not reported
Owner Telephone: 2099391581
Contact Name: SOON JI HONG
Contact Address: 622 E CHARTER WAY
Contact Address 2: Not reported
Contact Telephone: 2099391581
Mailing Name: Not reported
Mailing Address 1: 622 E CHARTER WAY
Mailing Address 2: Not reported
Mailing City: STOCKTON
Mailing State: CA
Mailing Zip: 952061536
Owner Fax: Not reported
Region Code: 1

Name: JOHN KOH DBA FAVORITE CLEANERS
Address: 622 E CHARTER WAY
City,State,Zip: STOCKTON, CA 952061536
EPA Id: CAD981638612
NAICS Code: 81232
NAICS Description: Drycleaning and Laundry Services (except Coin-Operated)
SIC Code: 7211
SIC Description: Power Laundries, Family and Commercial
Create Date: 07/03/1987
Facility Active: No
Inactive Date: 06/30/2004
Facility Addr2: Not reported
Owner Name: JOHN KOH
Owner Address: 1059 YULONI DR

Map ID
Direction
Distance
Elevation

MAP FINDINGS

Site

Database(s)

EDR ID Number
EPA ID Number

FAVORITE CLEANERS (Continued)

1000341471

Owner Address 2: Not reported
Owner Telephone: 2093333340
Contact Name: JOHN KOH
Contact Address: 622 E CHARTER WAY
Contact Address 2: Not reported
Contact Telephone: 2093333340
Mailing Name: DO NOT USE INACTIVE ID NUMBER
Mailing Address 1: 1059 YULONI DR
Mailing Address 2: Not reported
Mailing City: LODI
Mailing State: CA
Mailing Zip: 95240
Owner Fax: Not reported
Region Code: 1

CERS:

Name: FAVORITE CLEANERS
Address: 622 E CHARTER WAY
City,State,Zip: STOCKTON, CA 95206
Site ID: 467619
CERS ID: 110002734408
CERS Description: US EPA Air Emission Inventory System (EIS)

HWTS:

Name: FAVORITE CLEANERS
Address: 622 E CHARTER WAY
Address 2: Not reported
City,State,Zip: STOCKTON, CA 952061536
EPA ID: CAL000292637
Inactive Date: 06/30/2010
Create Date: 03/29/2005
Last Act Date: 03/15/2012
Mailing Name: Not reported
Mailing Address: 622 E CHARTER WAY
Mailing Address 2: Not reported
Mailing City,State,Zip: STOCKTON, CA 952061536
Owner Name: SIYOP HONG
Owner Address: 2250 PORT TRINITY CIR
Owner Address 2: Not reported
Owner City,State,Zip: STOCKTON, CA 952064801
Contact Name: SOON JI HONG
Contact Address: 622 E CHARTER WAY
Contact Address 2: Not reported
City,State,Zip: STOCKTON, CA 952061536

NAICS:

EPA ID: CAL000292637
Create Date: 2005-03-29 10:36:02
NAICS Code: 81232
NAICS Description: Drycleaning and Laundry Services (except Coin-Operated)
Issued EPA ID Date: 2005-03-29 10:36:02
Inactive Date: 2010-06-30 00:00:00
Facility Name: FAVORITE CLEANERS
Facility Address: 622 E CHARTER WAY
Facility Address 2: Not reported
Facility City: STOCKTON
Facility County: 39

Map ID
 Direction
 Distance
 Elevation

MAP FINDINGS

Site

Database(s)

EDR ID Number
 EPA ID Number

FAVORITE CLEANERS (Continued)

1000341471

Facility State: CA
 Facility Zip: 952061536

AO423 CALIFORNIA DOG AND CAT HOSPITAL
WSW 848 S CALIFORNIA ST
1/8-1/4 STOCKTON, CA 95206
0.198 mi.
1046 ft. Site 1 of 4 in cluster AO

RCRA NonGen / NLR 1024795275
CAL000161367

Relative:
Lower
Actual:
17 ft.

RCRA Listings:	
Date Form Received by Agency:	1997-04-10 00:00:00.0
Handler Name:	CALIFORNIA DOG AND CAT HOSPITAL
Handler Address:	848 S CALIFORNIA ST
Handler City,State,Zip:	STOCKTON, CA 95206-0000
EPA ID:	CAL000161367
Contact Name:	DR JAE KIM DVM
Contact Address:	848 S CALIFORNIA ST
Contact City,State,Zip:	STOCKTON, CA 95206-0000
Contact Telephone:	209-465-5726
Contact Fax:	000-000-0000
Contact Email:	JBKDVM@GMAIL.COM
Contact Title:	Not reported
EPA Region:	09
Land Type:	Not reported
Federal Waste Generator Description:	Not a generator, verified
Non-Notifier:	Not reported
Biennial Report Cycle:	Not reported
Accessibility:	Not reported
Active Site Indicator:	Handler Activities
State District Owner:	Not reported
State District:	Not reported
Mailing Address:	848 S CALIFORNIA ST
Mailing City,State,Zip:	STOCKTON, CA 95206-0000
Owner Name:	DR JAE KIM
Owner Type:	Other
Operator Name:	DR JAE KIM DVM
Operator Type:	Other
Short-Term Generator Activity:	No
Importer Activity:	No
Mixed Waste Generator:	No
Transporter Activity:	No
Transfer Facility Activity:	No
Recycler Activity with Storage:	No
Small Quantity On-Site Burner Exemption:	No
Smelting Melting and Refining Furnace Exemption:	No
Underground Injection Control:	No
Off-Site Waste Receipt:	No
Universal Waste Indicator:	Yes
Universal Waste Destination Facility:	Yes
Federal Universal Waste:	No
Active Site Fed-Reg Treatment Storage and Disposal Facility:	Not reported
Active Site Converter Treatment storage and Disposal Facility:	Not reported
Active Site State-Reg Treatment Storage and Disposal Facility:	Not reported
Active Site State-Reg Handler:	---
Federal Facility Indicator:	Not reported
Hazardous Secondary Material Indicator:	N
Sub-Part K Indicator:	Not reported

Map ID
 Direction
 Distance
 Elevation

MAP FINDINGS

Site

Database(s)

EDR ID Number
 EPA ID Number

CALIFORNIA DOG AND CAT HOSPITAL (Continued)

1024795275

Commercial TSD Indicator:	No
Treatment Storage and Disposal Type:	Not reported
2018 GPRA Permit Baseline:	Not on the Baseline
2018 GPRA Renewals Baseline:	Not on the Baseline
Permit Renewals Workload Universe:	Not reported
Permit Workload Universe:	Not reported
Permit Progress Universe:	Not reported
Post-Closure Workload Universe:	Not reported
Closure Workload Universe:	Not reported
202 GPRA Corrective Action Baseline:	No
Corrective Action Workload Universe:	No
Subject to Corrective Action Universe:	No
Non-TSDFs Where RCRA CA has Been Imposed Universe:	No
TSDFs Potentially Subject to CA Under 3004 (u)/(v) Universe:	No
TSDFs Only Subject to CA under Discretionary Auth Universe:	No
Corrective Action Priority Ranking:	No NCAPS ranking
Environmental Control Indicator:	No
Institutional Control Indicator:	No
Human Exposure Controls Indicator:	N/A
Groundwater Controls Indicator:	N/A
Operating TSD Universe:	Not reported
Full Enforcement Universe:	Not reported
Significant Non-Complier Universe:	No
Unaddressed Significant Non-Complier Universe:	No
Addressed Significant Non-Complier Universe:	No
Significant Non-Complier With a Compliance Schedule Universe:	No
Financial Assurance Required:	Not reported
Handler Date of Last Change:	2018-09-05 15:43:36.0
Recognized Trader-Importer:	No
Recognized Trader-Exporter:	No
Importer of Spent Lead Acid Batteries:	No
Exporter of Spent Lead Acid Batteries:	No
Recycler Activity Without Storage:	No
Manifest Broker:	No
Sub-Part P Indicator:	No

Handler - Owner Operator:

Owner/Operator Indicator:	Operator
Owner/Operator Name:	DR JAE KIM DVM
Legal Status:	Other
Date Became Current:	Not reported
Date Ended Current:	Not reported
Owner/Operator Address:	848 S CALIFORNIA ST
Owner/Operator City,State,Zip:	STOCKTON, CA 95206-0000
Owner/Operator Telephone:	209-465-5726
Owner/Operator Telephone Ext:	Not reported
Owner/Operator Fax:	Not reported
Owner/Operator Email:	Not reported

Owner/Operator Indicator:	Owner
Owner/Operator Name:	DR JAE KIM
Legal Status:	Other
Date Became Current:	Not reported
Date Ended Current:	Not reported
Owner/Operator Address:	848 S CALIFORNIA ST
Owner/Operator City,State,Zip:	STOCKTON, CA 95206-0000

Map ID
Direction
Distance
Elevation

MAP FINDINGS

Site

Database(s)

EDR ID Number
EPA ID Number

CALIFORNIA DOG AND CAT HOSPITAL (Continued)

1024795275

Owner/Operator Telephone: 209-465-5726
Owner/Operator Telephone Ext: Not reported
Owner/Operator Fax: Not reported
Owner/Operator Email: Not reported

Historic Generators:

Receive Date: 1997-04-10 00:00:00.0
Handler Name: CALIFORNIA DOG AND CAT HOSPITAL
Federal Waste Generator Description: Not a generator, verified
State District Owner: Not reported
Large Quantity Handler of Universal Waste: No
Recognized Trader Importer: No
Recognized Trader Exporter: No
Spent Lead Acid Battery Importer: No
Spent Lead Acid Battery Exporter: No
Current Record: Yes
Non Storage Recycler Activity: Not reported
Electronic Manifest Broker: Not reported

List of NAICS Codes and Descriptions:

NAICS Code: 54194
NAICS Description: VETERINARY SERVICES

Facility Has Received Notices of Violation:

No Violations Found:

Evaluation Action Summary:

No Evaluations Found:

AP424
SSE
1/8-1/4
0.199 mi.
1049 ft.

C G GALL & CO
1815 S UNION ST
STOCKTON, CA 95201
Site 1 of 3 in cluster AP

SWEEPS UST
HIST UST
CA FID UST
WDS
CIWQS

S101625593
N/A

Relative:
Higher
Actual:
18 ft.

SWEEPS UST:
Name: C G GALL & CO
Address: 1815 S UNION ST
City: STOCKTON
Status: Not reported
Comp Number: 1954
Number: Not reported
Board Of Equalization: Not reported
Referral Date: Not reported
Action Date: Not reported
Created Date: Not reported
Owner Tank Id: Not reported
SWRCB Tank Id: 39-000-001954-000001
Tank Status: Not reported
Capacity: 2000
Active Date: Not reported
Tank Use: M.V. FUEL
STG: PRODUCT
Content: REG UNLEADED

Map ID
Direction
Distance
Elevation

MAP FINDINGS

Site

Database(s)

EDR ID Number
EPA ID Number

C G GALL & CO (Continued)

S101625593

Number Of Tanks: 1

HIST UST:

Name: C G GALL AND CO
Address: 1815 S UNION ST
City,State,Zip: STOCKTON, CA 95206
File Number: 0002FA1B
URL: <http://geotracker.waterboards.ca.gov/ustpdfs/pdf/0002FA1B.pdf>
Region: Not reported
Facility ID: Not reported
Facility Type: Not reported
Other Type: Not reported
Contact Name: Not reported
Telephone: Not reported
Owner Name: Not reported
Owner Address: Not reported
Owner City,St,Zip: Not reported
Total Tanks: Not reported

Tank Num: Not reported
Container Num: Not reported
Year Installed: Not reported
Tank Capacity: Not reported
Tank Used for: Not reported
Type of Fuel: Not reported
Container Construction Thickness: Not reported
Leak Detection: Not reported

[Click here for Geo Tracker PDF:](#)

CA FID UST:

Facility ID: 39003589
Regulated By: UTNKI
Regulated ID: Not reported
Cortese Code: Not reported
SIC Code: Not reported
Facility Phone: Not reported
Mail To: Not reported
Mailing Address: P O BOX 67
Mailing Address 2: Not reported
Mailing City,St,Zip: STOCKTON 95201
Contact: Not reported
Contact Phone: Not reported
DUNS Number: Not reported
NPDES Number: Not reported
EPA ID: Not reported
Comments: Not reported
Status: Inactive

WDS:

Name: ADVANCED RECYCLING TECH
Address: 1815 S UNION ST
City: STOCKTON
Facility ID: 5S 39I014237
Facility Type: Other - Does not fall into the category of Municipal/Domestic, Industrial, Agricultural or Solid Waste (Class I, II or III)

Map ID
Direction
Distance
Elevation

MAP FINDINGS

Site

Database(s)

EDR ID Number
EPA ID Number

C G GALL & CO (Continued)

S101625593

Facility Status: Active - Any facility with a continuous or seasonal discharge that is under Waste Discharge Requirements.

NPDES Number: CAS000001 The 1st 2 characters designate the state. The remaining 7 are assigned by the Regional Board

Subregion: 0

Facility Telephone: 2094623055

Facility Contact: ART DAVIS

Agency Name: ARTHUR DAVIS

Agency Address: Not reported

Agency City,St,Zip: 0

Agency Contact: Not reported

Agency Telephone: Not reported

Agency Type: Not reported

SIC Code: 5093

SIC Code 2: Not reported

Primary Waste Type: Nonhazardous Solid Wastes/Influent or Solid Wastes that contain nonhazardous putrescible and non putrescible solid, semisolid, and liquid wastes (E.G., garbage, trash, refuse, paper, demolition and construction wastes, manure, vegetable or animal solid and semisolid waste).

Primary Waste: STORMS

Waste Type2: Not reported

Waste2: Stormwater Runoff

Primary Waste Type: Nonhazardous Solid Wastes/Influent or Solid Wastes that contain nonhazardous putrescible and non putrescible solid, semisolid, and liquid wastes (E.G., garbage, trash, refuse, paper, demolition and construction wastes, manure, vegetable or animal solid and semisolid waste).

Secondary Waste: Not reported

Secondary Waste Type: Not reported

Design Flow: 0

Baseline Flow: 0

Reclamation: No reclamation requirements associated with this facility.

POTW: The facility is not a POTW.

Treat To Water: Minor Threat to Water Quality. A violation of a regional board order should cause a relatively minor impairment of beneficial uses compared to a major or minor threat. Not: All nurds without a TTWQ will be considered a minor threat to water quality unless coded at a higher Level. A Zero (0) may be used to code those NURDS that are found to represent no threat to water quality.

Complexity: Category C - Facilities having no waste treatment systems, such as cooling water dischargers or those who must comply through best management practices, facilities with passive waste treatment and disposal systems, such as septic systems with subsurface disposal, or dischargers having waste storage systems with land disposal such as dairy waste ponds.

CIWQS:

Name: ADVANCED RECYCLING TECH

Address: 1815 S UNION ST

City,State,Zip: STOCKTON, CA 95206

Agency: Advanced Recycling Tech

Agency Address: 1815 S Union St, Stockton, CA 95206

Place/Project Type: Industrial - Scrap and Waste Materials

SIC/NAICS: 5093

Region: 5S

Program: INDSTW

Map ID
Direction
Distance
Elevation

MAP FINDINGS

Site

Database(s)

EDR ID Number
EPA ID Number

C G GALL & CO (Continued)

S101625593

Regulatory Measure Status: Terminated
Regulatory Measure Type: Storm water industrial
Order Number: 2014-0057-DWQ
WDID: 5S391014237
NPDES Number: CAS000001
Adoption Date: Not reported
Effective Date: 06/25/1998
Termination Date: 10/30/2002
Expiration/Review Date: Not reported
Design Flow: Not reported
Major/Minor: Not reported
Complexity: Not reported
TTWQ: Not reported
Enforcement Actions within 5 years: 0
Violations within 5 years: 0
Latitude: 37.93564
Longitude: -121.27046

**AP425
SSE
1/8-1/4
0.199 mi.
1049 ft.**

**C G GALL & CO
1815 S UNION ST
STOCKTON, CA 95206
Site 2 of 3 in cluster AP**

**HIST UST U001603653
N/A**

**Relative:
Higher
Actual:
18 ft.**

HIST UST:
Name: C G GALL & CO
Address: 1815 S UNION ST
City,State,Zip: STOCKTON, CA 95206
File Number: Not reported
URL: Not reported
Region: STATE
Facility ID: 00000010772
Facility Type: Other
Other Type: WHOLESALE GROCERS
Contact Name: Not reported
Telephone: 2094668621
Owner Name: C. G. GALL & CO
Owner Address: 1815 S. UNION ST
Owner City,St,Zip: STOCKTON, CA 95206
Total Tanks: 0001

Tank Num: 001
Container Num: 1
Year Installed: Not reported
Tank Capacity: 00002000
Tank Used for: PRODUCT
Type of Fuel: UNLEADED
Container Construction Thickness: Not reported
Leak Detection: Visual, Stock Inventor

MAP FINDINGS

Map ID			EDR ID Number
Direction			EPA ID Number
Distance			
Elevation	Site	Database(s)	

AP426 **DIAMOND ICE HQ**
SSE **1815 S UNION ST**
1/8-1/4 **STOCKTON, CA 95206**
0.199 mi.
1049 ft. **Site 3 of 3 in cluster AP**

UST **U004260509**
N/A

Relative: UST SAN JOAQUIN:
Higher

Actual: Name: DIAMOND ICE HQ
18 ft. Address: 1815 S UNION ST
 City,State,Zip: STOCKTON, CA 95206
 Region: SJ
 Facility Id: FA0005193
 Mail Address: PO Box 7444
 Mail Address 2: Not reported
 Mail Care of: Robert Parrino
 Mail City,St,Zip: Stockton, CA 95267

 Tank Rec ID: Not reported
 Tank Number: 1
 Tank Status: 02 - Inactive, non-billable
 Tank Capacity: 2000
 Product Type Desc: 09 - OTHER PETROLEUM
 Program Element: 2380
 Decode for Program Element: 2380 - ADDITIONAL EXISTING UST - obsolete
 Chemical Form: (none)
 CAS#: Not reported
 CERS ID: 10728670
 Cross Ref Tank ID: Not reported
 LEA ID: 9
 Common Name: Not reported
 Date Installed: Not reported
 Date of Closure: Not reported
 Latitude: 37.9346077495
 Longitude: -121.2701304916

AO427 **ZARAGOZA AUTO SERVICE**
WSW **830 S CALIFORNIA ST STE B**
1/8-1/4 **STOCKTON, CA 95206**
0.199 mi.
1050 ft. **Site 2 of 4 in cluster AO**

RCRA NonGen / NLR **1024864744**
CAL000433308

Relative: RCRA Listings:
Lower

Actual: Date Form Received by Agency: 2018-01-23 00:00:00.0
17 ft. Handler Name: ZARAGOZA AUTO SERVICE
 Handler Address: 830 S CALIFORNIA ST STE B
 Handler City,State,Zip: STOCKTON, CA 95206
 EPA ID: CAL000433308
 Contact Name: LUIS MANUEL ZARAGOZA OWNER
 Contact Address: 2230 S UNION ST
 Contact City,State,Zip: STOCKTON, CA 95206
 Contact Telephone: 209-401-0108
 Contact Fax: Not reported
 Contact Email: ZARAGOZAMOBILE1@GMAIL.COM
 Contact Title: Not reported
 EPA Region: 09
 Land Type: Not reported
 Federal Waste Generator Description: Not a generator, verified
 Non-Notifier: Not reported
 Biennial Report Cycle: Not reported
 Accessibility: Not reported

Map ID
 Direction
 Distance
 Elevation

MAP FINDINGS

Site

Database(s)

EDR ID Number
 EPA ID Number

ZARAGOZA AUTO SERVICE (Continued)

1024864744

Active Site Indicator:	Handler Activities
State District Owner:	Not reported
State District:	Not reported
Mailing Address:	2230 S UNION ST
Mailing City,State,Zip:	STOCKTON, CA 95206
Owner Name:	LUIS MANUEL ZARAGOZA
Owner Type:	Other
Operator Name:	LUIS MANUEL ZARAGOZA OWNER
Operator Type:	Other
Short-Term Generator Activity:	No
Importer Activity:	No
Mixed Waste Generator:	No
Transporter Activity:	No
Transfer Facility Activity:	No
Recycler Activity with Storage:	No
Small Quantity On-Site Burner Exemption:	No
Smelting Melting and Refining Furnace Exemption:	No
Underground Injection Control:	No
Off-Site Waste Receipt:	No
Universal Waste Indicator:	Yes
Universal Waste Destination Facility:	Yes
Federal Universal Waste:	No
Active Site Fed-Reg Treatment Storage and Disposal Facility:	Not reported
Active Site Converter Treatment storage and Disposal Facility:	Not reported
Active Site State-Reg Treatment Storage and Disposal Facility:	Not reported
Active Site State-Reg Handler:	---
Federal Facility Indicator:	Not reported
Hazardous Secondary Material Indicator:	N
Sub-Part K Indicator:	Not reported
Commercial TSD Indicator:	No
Treatment Storage and Disposal Type:	Not reported
2018 GPRA Permit Baseline:	Not on the Baseline
2018 GPRA Renewals Baseline:	Not on the Baseline
Permit Renewals Workload Universe:	Not reported
Permit Workload Universe:	Not reported
Permit Progress Universe:	Not reported
Post-Closure Workload Universe:	Not reported
Closure Workload Universe:	Not reported
202 GPRA Corrective Action Baseline:	No
Corrective Action Workload Universe:	No
Subject to Corrective Action Universe:	No
Non-TSDs Where RCRA CA has Been Imposed Universe:	No
TSDs Potentially Subject to CA Under 3004 (u)/(v) Universe:	No
TSDs Only Subject to CA under Discretionary Auth Universe:	No
Corrective Action Priority Ranking:	No NCAPS ranking
Environmental Control Indicator:	No
Institutional Control Indicator:	No
Human Exposure Controls Indicator:	N/A
Groundwater Controls Indicator:	N/A
Operating TSDF Universe:	Not reported
Full Enforcement Universe:	Not reported
Significant Non-Complier Universe:	No
Unaddressed Significant Non-Complier Universe:	No
Addressed Significant Non-Complier Universe:	No
Significant Non-Complier With a Compliance Schedule Universe:	No
Financial Assurance Required:	Not reported
Handler Date of Last Change:	2018-09-07 19:37:20.0

Map ID
Direction
Distance
Elevation

MAP FINDINGS

Site

Database(s)

EDR ID Number
EPA ID Number

ZARAGOZA AUTO SERVICE (Continued)

1024864744

Recognized Trader-Importer: No
Recognized Trader-Exporter: No
Importer of Spent Lead Acid Batteries: No
Exporter of Spent Lead Acid Batteries: No
Recycler Activity Without Storage: No
Manifest Broker: No
Sub-Part P Indicator: No

Handler - Owner Operator:

Owner/Operator Indicator: Operator
Owner/Operator Name: LUIS MANUEL ZARAGOZA OWNER
Legal Status: Other
Date Became Current: Not reported
Date Ended Current: Not reported
Owner/Operator Address: 2230 S UNION ST
Owner/Operator City,State,Zip: STOCKTON, CA 95206
Owner/Operator Telephone: 209-401-0108
Owner/Operator Telephone Ext: Not reported
Owner/Operator Fax: Not reported
Owner/Operator Email: Not reported

Owner/Operator Indicator: Owner
Owner/Operator Name: LUIS MANUEL ZARAGOZA
Legal Status: Other
Date Became Current: Not reported
Date Ended Current: Not reported
Owner/Operator Address: 2230 S UNION ST
Owner/Operator City,State,Zip: STOCKTON, CA 95206
Owner/Operator Telephone: 209-401-0108
Owner/Operator Telephone Ext: Not reported
Owner/Operator Fax: Not reported
Owner/Operator Email: Not reported

Historic Generators:

Receive Date: 2018-01-23 00:00:00.0
Handler Name: ZARAGOZA AUTO SERVICE
Federal Waste Generator Description: Not a generator, verified
State District Owner: Not reported
Large Quantity Handler of Universal Waste: No
Recognized Trader Importer: No
Recognized Trader Exporter: No
Spent Lead Acid Battery Importer: No
Spent Lead Acid Battery Exporter: No
Current Record: Yes
Non Storage Recycler Activity: Not reported
Electronic Manifest Broker: Not reported

List of NAICS Codes and Descriptions:

NAICS Code: 811111
NAICS Description: GENERAL AUTOMOTIVE REPAIR

Facility Has Received Notices of Violation:

No Violations Found:

Map ID
 Direction
 Distance
 Elevation

MAP FINDINGS

Site

Database(s)

EDR ID Number
 EPA ID Number

ZARAGOZA AUTO SERVICE (Continued)

1024864744

Evaluation Action Summary:

No Evaluations Found:

AO428
WSW
1/8-1/4
0.199 mi.
1050 ft.

MORALES AUTO REPAIR
830 S CALIFORNIA ST
STOCKTON, CA 95206

RCRA NonGen / NLR

1024856123
CAL000419640

Site 3 of 4 in cluster AO

Relative:
Lower
Actual:
17 ft.

RCRA Listings:	
Date Form Received by Agency:	2016-08-17 00:00:00.0
Handler Name:	MORALES AUTO REPAIR
Handler Address:	830 S CALIFORNIA ST
Handler City,State,Zip:	STOCKTON, CA 95206
EPA ID:	CAL000419640
Contact Name:	JOAQUIN MORALES
Contact Address:	902. S. STANISLAUS.ST
Contact City,State,Zip:	STOCKTON, CA 95206
Contact Telephone:	209-271-5273
Contact Fax:	Not reported
Contact Email:	VALERIALLAMAS8@GMAIL.COM
Contact Title:	Not reported
EPA Region:	09
Land Type:	Not reported
Federal Waste Generator Description:	Not a generator, verified
Non-Notifier:	Not reported
Biennial Report Cycle:	Not reported
Accessibility:	Not reported
Active Site Indicator:	Handler Activities
State District Owner:	Not reported
State District:	Not reported
Mailing Address:	830. S. CALIFORNIA. ST. STE.B
Mailing City,State,Zip:	STOCKTON, CA 95206
Owner Name:	JOAQUIN MORALES
Owner Type:	Other
Operator Name:	JOAQUIN MORALES
Operator Type:	Other
Short-Term Generator Activity:	No
Importer Activity:	No
Mixed Waste Generator:	No
Transporter Activity:	No
Transfer Facility Activity:	No
Recycler Activity with Storage:	No
Small Quantity On-Site Burner Exemption:	No
Smelting Melting and Refining Furnace Exemption:	No
Underground Injection Control:	No
Off-Site Waste Receipt:	No
Universal Waste Indicator:	Yes
Universal Waste Destination Facility:	Yes
Federal Universal Waste:	No
Active Site Fed-Reg Treatment Storage and Disposal Facility:	Not reported
Active Site Converter Treatment storage and Disposal Facility:	Not reported
Active Site State-Reg Treatment Storage and Disposal Facility:	Not reported
Active Site State-Reg Handler:	---
Federal Facility Indicator:	Not reported
Hazardous Secondary Material Indicator:	N

Map ID
 Direction
 Distance
 Elevation

MAP FINDINGS

Site

Database(s)

EDR ID Number
 EPA ID Number

MORALES AUTO REPAIR (Continued)

1024856123

Sub-Part K Indicator:	Not reported
Commercial TSD Indicator:	No
Treatment Storage and Disposal Type:	Not reported
2018 GPRA Permit Baseline:	Not on the Baseline
2018 GPRA Renewals Baseline:	Not on the Baseline
Permit Renewals Workload Universe:	Not reported
Permit Workload Universe:	Not reported
Permit Progress Universe:	Not reported
Post-Closure Workload Universe:	Not reported
Closure Workload Universe:	Not reported
202 GPRA Corrective Action Baseline:	No
Corrective Action Workload Universe:	No
Subject to Corrective Action Universe:	No
Non-TSDs Where RCRA CA has Been Imposed Universe:	No
TSDs Potentially Subject to CA Under 3004 (u)/(v) Universe:	No
TSDs Only Subject to CA under Discretionary Auth Universe:	No
Corrective Action Priority Ranking:	No NCAPS ranking
Environmental Control Indicator:	No
Institutional Control Indicator:	No
Human Exposure Controls Indicator:	N/A
Groundwater Controls Indicator:	N/A
Operating TSDF Universe:	Not reported
Full Enforcement Universe:	Not reported
Significant Non-Complier Universe:	No
Unaddressed Significant Non-Complier Universe:	No
Addressed Significant Non-Complier Universe:	No
Significant Non-Complier With a Compliance Schedule Universe:	No
Financial Assurance Required:	Not reported
Handler Date of Last Change:	2018-09-06 17:08:06.0
Recognized Trader-Importer:	No
Recognized Trader-Exporter:	No
Importer of Spent Lead Acid Batteries:	No
Exporter of Spent Lead Acid Batteries:	No
Recycler Activity Without Storage:	No
Manifest Broker:	No
Sub-Part P Indicator:	No

Handler - Owner Operator:

Owner/Operator Indicator:	Operator
Owner/Operator Name:	JOAQUIN MORALES
Legal Status:	Other
Date Became Current:	Not reported
Date Ended Current:	Not reported
Owner/Operator Address:	902. S. STANISLAUS.ST
Owner/Operator City,State,Zip:	STOCKTON, CA 95206
Owner/Operator Telephone:	209-271-5273
Owner/Operator Telephone Ext:	Not reported
Owner/Operator Fax:	Not reported
Owner/Operator Email:	Not reported

Owner/Operator Indicator:	Owner
Owner/Operator Name:	JOAQUIN MORALES
Legal Status:	Other
Date Became Current:	Not reported
Date Ended Current:	Not reported
Owner/Operator Address:	902 S STANISLAUS ST

Map ID
Direction
Distance
Elevation

MAP FINDINGS

Site

Database(s)

EDR ID Number
EPA ID Number

MORALES AUTO REPAIR (Continued)

1024856123

Owner/Operator City,State,Zip: STOCKTON, CA 95206
Owner/Operator Telephone: 209-271-5273
Owner/Operator Telephone Ext: Not reported
Owner/Operator Fax: Not reported
Owner/Operator Email: Not reported

Historic Generators:

Receive Date: 2016-08-17 00:00:00.0
Handler Name: MORALES AUTO REPAIR
Federal Waste Generator Description: Not a generator, verified
State District Owner: Not reported
Large Quantity Handler of Universal Waste: No
Recognized Trader Importer: No
Recognized Trader Exporter: No
Spent Lead Acid Battery Importer: No
Spent Lead Acid Battery Exporter: No
Current Record: Yes
Non Storage Recycler Activity: Not reported
Electronic Manifest Broker: Not reported

List of NAICS Codes and Descriptions:

NAICS Code: 811111
NAICS Description: GENERAL AUTOMOTIVE REPAIR

Facility Has Received Notices of Violation:

No Violations Found:

Evaluation Action Summary:

No Evaluations Found:

AQ429
NE
1/8-1/4
0.199 mi.
1051 ft.

PALACIOS ORNAMENTAL IRON WORKS
527 S WILSON WAY
STOCKTON, CA 95205
Site 1 of 16 in cluster AQ

RCRA NonGen / NLR **1024848208**
CAL000403631

Relative:
Higher
Actual:
21 ft.

RCRA Listings:
Date Form Received by Agency: 2015-01-13 00:00:00.0
Handler Name: PALACIOS ORNAMENTAL IRON WORKS
Handler Address: 527 S WILSON WAY
Handler City,State,Zip: STOCKTON, CA 95205
EPA ID: CAL000403631
Contact Name: ANA PEGUERO
Contact Address: 527 S WILSON WAY
Contact City,State,Zip: STOCKTON, CA 95205
Contact Telephone: 209-483-1463
Contact Fax: 209-464-8318
Contact Email: ANAPEGUERO1978@YAHOO.COM
Contact Title: Not reported
EPA Region: 09
Land Type: Not reported
Federal Waste Generator Description: Not a generator, verified
Non-Notifier: Not reported
Biennial Report Cycle: Not reported

Map ID
Direction
Distance
Elevation

MAP FINDINGS

Site

Database(s)

EDR ID Number
EPA ID Number

PALACIOS ORNAMENTAL IRON WORKS (Continued)

1024848208

Accessibility:	Not reported
Active Site Indicator:	Handler Activities
State District Owner:	Not reported
State District:	Not reported
Mailing Address:	527 S WILSON WAY
Mailing City,State,Zip:	STOCKTON, CA 95205
Owner Name:	LUCIO PALACIOS
Owner Type:	Other
Operator Name:	ANA PEGUERO
Operator Type:	Other
Short-Term Generator Activity:	No
Importer Activity:	No
Mixed Waste Generator:	No
Transporter Activity:	No
Transfer Facility Activity:	No
Recycler Activity with Storage:	No
Small Quantity On-Site Burner Exemption:	No
Smelting Melting and Refining Furnace Exemption:	No
Underground Injection Control:	No
Off-Site Waste Receipt:	No
Universal Waste Indicator:	Yes
Universal Waste Destination Facility:	Yes
Federal Universal Waste:	No
Active Site Fed-Reg Treatment Storage and Disposal Facility:	Not reported
Active Site Converter Treatment storage and Disposal Facility:	Not reported
Active Site State-Reg Treatment Storage and Disposal Facility:	Not reported
Active Site State-Reg Handler:	---
Federal Facility Indicator:	Not reported
Hazardous Secondary Material Indicator:	N
Sub-Part K Indicator:	Not reported
Commercial TSD Indicator:	No
Treatment Storage and Disposal Type:	Not reported
2018 GPRA Permit Baseline:	Not on the Baseline
2018 GPRA Renewals Baseline:	Not on the Baseline
Permit Renewals Workload Universe:	Not reported
Permit Workload Universe:	Not reported
Permit Progress Universe:	Not reported
Post-Closure Workload Universe:	Not reported
Closure Workload Universe:	Not reported
202 GPRA Corrective Action Baseline:	No
Corrective Action Workload Universe:	No
Subject to Corrective Action Universe:	No
Non-TSDs Where RCRA CA has Been Imposed Universe:	No
TSDs Potentially Subject to CA Under 3004 (u)/(v) Universe:	No
TSDs Only Subject to CA under Discretionary Auth Universe:	No
Corrective Action Priority Ranking:	No NCAPS ranking
Environmental Control Indicator:	No
Institutional Control Indicator:	No
Human Exposure Controls Indicator:	N/A
Groundwater Controls Indicator:	N/A
Operating TSDF Universe:	Not reported
Full Enforcement Universe:	Not reported
Significant Non-Complier Universe:	No
Unaddressed Significant Non-Complier Universe:	No
Addressed Significant Non-Complier Universe:	No
Significant Non-Complier With a Compliance Schedule Universe:	No
Financial Assurance Required:	Not reported

Map ID
Direction
Distance
Elevation

MAP FINDINGS

Site

Database(s)

EDR ID Number
EPA ID Number

PALACIOS ORNAMENTAL IRON WORKS (Continued)

1024848208

Handler Date of Last Change: 2018-09-06 17:05:37.0
Recognized Trader-Importer: No
Recognized Trader-Exporter: No
Importer of Spent Lead Acid Batteries: No
Exporter of Spent Lead Acid Batteries: No
Recycler Activity Without Storage: No
Manifest Broker: No
Sub-Part P Indicator: No

Handler - Owner Operator:

Owner/Operator Indicator: Operator
Owner/Operator Name: ANA PEGUERO
Legal Status: Other
Date Became Current: Not reported
Date Ended Current: Not reported
Owner/Operator Address: 527 S WILSON WAY
Owner/Operator City,State,Zip: STOCKTON, CA 95205
Owner/Operator Telephone: 209-483-1463
Owner/Operator Telephone Ext: Not reported
Owner/Operator Fax: Not reported
Owner/Operator Email: Not reported

Owner/Operator Indicator: Owner
Owner/Operator Name: LUCIO PALACIOS
Legal Status: Other
Date Became Current: Not reported
Date Ended Current: Not reported
Owner/Operator Address: 527 S WILSON WAY
Owner/Operator City,State,Zip: STOCKTON, CA 95205
Owner/Operator Telephone: 209-603-1755
Owner/Operator Telephone Ext: Not reported
Owner/Operator Fax: Not reported
Owner/Operator Email: Not reported

Historic Generators:

Receive Date: 2015-01-13 00:00:00.0
Handler Name: PALACIOS ORNAMENTAL IRON WORKS
Federal Waste Generator Description: Not a generator, verified
State District Owner: Not reported
Large Quantity Handler of Universal Waste: No
Recognized Trader Importer: No
Recognized Trader Exporter: No
Spent Lead Acid Battery Importer: No
Spent Lead Acid Battery Exporter: No
Current Record: Yes
Non Storage Recycler Activity: Not reported
Electronic Manifest Broker: Not reported

List of NAICS Codes and Descriptions:

NAICS Code: 332323
NAICS Description: ORNAMENTAL AND ARCHITECTURAL METAL WORK MANUFACTURING

Facility Has Received Notices of Violation:

Map ID
 Direction
 Distance
 Elevation

MAP FINDINGS

Site

Database(s)

EDR ID Number
 EPA ID Number

PALACIOS ORNAMENTAL IRON WORKS (Continued)

1024848208

No Violations Found:

Evaluation Action Summary:

No Evaluations Found:

**AQ430
 NE
 1/8-1/4
 0.199 mi.
 1051 ft.**

**PALACIO'S ORNAMENTAL IRON WORKS
 527 S WILSON WAY
 STOCKTON, CA 95205
 Site 2 of 16 in cluster AQ**

**CERS HAZ WASTE
 CERS S121783220
 N/A**

**Relative:
 Higher
 Actual:
 21 ft.**

CERS HAZ WASTE:
 Name: PALACIO'S ORNAMENTAL IRON WORKS
 Address: 527 S WILSON WAY
 City,State,Zip: STOCKTON, CA 95205
 Site ID: 55076
 CERS ID: 10593391
 CERS Description: Hazardous Waste Generator

CERS:
 Name: DELTA LUMBER
 Address: 527 S WILSON WAY
 City,State,Zip: STOCKTON, CA 95205
 Site ID: 428964
 CERS ID: 10749709
 CERS Description: Chemical Storage Facilities

Violations:
 Site ID: 428964
 Site Name: Delta Lumber
 Violation Date: 9/21/2017
 Citation: HSC 6.95 25508(a)(1) - California Health and Safety Code, Chapter 6.95, Section(s) 25508(a)(1)
 Violation Description: Failure to complete and electronically submit a site map with all required content.
 Violation Notes: Returned to compliance on 03/19/2019. A site map was not completed or submitted as part of the business plan. A site map shall contain a north orientation, loading areas, internal roads, adjacent streets, storm and sewer drains, access and exit points, emergency shutoffs, evacuation staging areas, hazardous material handling and storage areas, and emergency response equipment. If a site map element is not applicable for your facility then list it on the map and label as G NA". Immediately log into the California Environmental Reporting System (CERS) at <http://cers.calepa.ca.gov/>, upload the correct or updated information, and submit to the EHD for approval.
 Violation Division: San Joaquin County Environmental Health
 Violation Program: HMRRP
 Violation Source: CERS

Site ID: 428964
 Site Name: Delta Lumber
 Violation Date: 9/21/2017
 Citation: HSC 6.95 25505(c) - California Health and Safety Code, Chapter 6.95, Section(s) 25505(c)
 Violation Description: Failure to have a business plan readily available to personnel of the

Map ID
Direction
Distance
Elevation

MAP FINDINGS

Site

Database(s)

EDR ID Number
EPA ID Number

PALACIO'S ORNAMENTAL IRON WORKS (Continued)

S121783220

Violation Notes: business or the unified program facility with responsibilities for emergency response or training. Returned to compliance on 03/19/2019. Facility could not provide the Emergency Response Plan and the Chemical inventory upon request. The emergency response plans and procedures, the inventory of information required by this article, and the site map required by this section shall be readily available to personnel of the business or the unified program facility with responsibilities for emergency response or training pursuant to this section. Immediately make arrangements to have the business plan readily available for review.

Violation Division: San Joaquin County Environmental Health
Violation Program: HMRRP
Violation Source: CERS

Site ID: 428964
Site Name: Delta Lumber
Violation Date: 9/21/2017
Citation: HSC 6.95 25505(a)(4) - California Health and Safety Code, Chapter 6.95, Section(s) 25505(a)(4)

Violation Description: Failure to provide initial and annual training to all employees in safety procedures in the event of a release or threatened release of a hazardous material or failure to document and maintain training records for a minimum of three years.

Violation Notes: Returned to compliance on 03/19/2019. Employee training records were not available at the time of inspection. The business plan shall include provisions for ensuring that appropriate personnel receive initial and annual refresher training. This training shall be documented electronically or by hard copy and shall be made available for a minimum of three years. Immediately provide employee training for appropriate personnel and submit a copy of the training records to the EHD.

Violation Division: San Joaquin County Environmental Health
Violation Program: HMRRP
Violation Source: CERS

Site ID: 428964
Site Name: Delta Lumber
Violation Date: 9/21/2017
Citation: HSC 6.95 25508.2 - California Health and Safety Code, Chapter 6.95, Section(s) 25508.2

Violation Description: Failure to annually review and electronically certify that the business plan is complete and accurate on or before the annual due date.

Violation Notes: Returned to compliance on 03/19/2019. The business plan information has not been reviewed and resubmitted in the California Environmental Reporting System (CERS) annually. The hazardous materials inventory shall be submitted by January 15 of each calendar year and may be submitted beginning November 1 of the previous year. Immediately log into the CERS at <http://cers.calepa.ca.gov/>, enter the correct or updated information, and submit to the EHD for approval.

Violation Division: San Joaquin County Environmental Health
Violation Program: HMRRP
Violation Source: CERS

Site ID: 428964
Site Name: Delta Lumber
Violation Date: 9/21/2017

Map ID
Direction
Distance
Elevation

MAP FINDINGS

Site

Database(s)

EDR ID Number
EPA ID Number

PALACIO'S ORNAMENTAL IRON WORKS (Continued)

S121783220

Citation: HSC 6.95 25507 - California Health and Safety Code, Chapter 6.95, Section(s) 25507

Violation Description: Failure to adequately establish and implement a business plan when storing/handling a hazardous material at or above reportable quantities.

Violation Notes: Returned to compliance on 03/19/2019. A Hazardous Materials Business Plan has not been established or implemented. A Hazardous Materials Business Plan shall be established and implemented for emergency response to a release or threatened release of a hazardous material when storing hazardous materials at or above the thresholds quantities of 55 gallons for materials that are liquids, 500 pounds for solids, or 200 cubic feet for compressed gas, at standard temperature and pressure. Immediately log into the California Environmental Reporting System (CERS) at <http://cers.calepa.ca.gov/>, enter the required information, and submit for review by the EHD.

Violation Division: San Joaquin County Environmental Health
Violation Program: HMRRP
Violation Source: CERS

Site ID: 428964
Site Name: Delta Lumber
Violation Date: 9/21/2017
Citation: HSC 6.95 25508(a)(1) - California Health and Safety Code, Chapter 6.95, Section(s) 25508(a)(1)

Violation Description: Failure to establish and electronically submit an adequate emergency response plan and procedures for a release or threatened release of a hazardous material.

Violation Notes: Returned to compliance on 11/10/2017. following emergency response procedures for a release or threatened release of hazardous materials, including, but not limited to, the following: - Immediate notification of local emergency personnel and the Environmental Health Department (EHD) - Procedures for the mitigation of a release or threatened release to minimize any potential harm or damage to persons, property, or the environment - Evacuation plans and procedures, including immediate notice, for the site Immediately log into the California Environmental Reporting System (CERS) at <http://cers.calepa.ca.gov/>, upload the correct or updated information, and submit to the EHD for approval.

Violation Division: San Joaquin County Environmental Health
Violation Program: HMRRP
Violation Source: CERS

Site ID: 428964
Site Name: Delta Lumber
Violation Date: 9/21/2017
Citation: HSC 6.95 25508(a)(1) - California Health and Safety Code, Chapter 6.95, Section(s) 25508(a)(1)

Violation Description: Failure to complete and electronically submit a business plan when storing/handling a hazardous material at or above reportable quantities.

Violation Notes: Returned to compliance on 03/19/2019. The facility's business plan was not submitted electronically to the California Environmental Reporting System (CERS). As of January 1, 2013, all businesses were required to submit all business plans electronically. Immediately log into the CERS at <http://cers.calepa.ca.gov/>, enter the correct or updated information, and submit to the EHD for approval.

Violation Division: San Joaquin County Environmental Health

Map ID
Direction
Distance
Elevation

MAP FINDINGS

Site

Database(s)

EDR ID Number
EPA ID Number

PALACIO'S ORNAMENTAL IRON WORKS (Continued)

S121783220

Violation Program: HMRRP
Violation Source: CERS

Site ID: 428964
Site Name: Delta Lumber
Violation Date: 9/21/2017
Citation: 19 CCR 6.95 25508(a)(1) - California Code of Regulations, Title 19, Chapter 6.95, Section(s) 25508(a)(1)

Violation Description: Failure to complete and electronically submit the Business Activities Page and/or Business Owner Operator Identification Page.

Violation Notes: Returned to compliance on 11/10/2017. The Business Activities and the Business Owner/Operator Identification forms have not been submitted. This information must be current and submitted as part of the business plan. Immediately log into the California Environmental Reporting System (CERS) at <http://cers.calepa.ca.gov/>, enter the correct or updated information, and submit to the EHD for approval.

Violation Division: San Joaquin County Environmental Health
Violation Program: HMRRP
Violation Source: CERS

Site ID: 428964
Site Name: Delta Lumber
Violation Date: 9/21/2017
Citation: HSC 6.95 25508(a)(1) - California Health and Safety Code, Chapter 6.95, Section(s) 25508(a)(1)

Violation Description: Failure to establish and electronically submit an adequate training program in safety procedures in the event of a release or threatened release of a hazardous material.

Violation Notes: Returned to compliance on 03/19/2019. A training program has not been submitted. Training programs for all employees and annual training, including refresher courses, shall include safety procedures for the event of a release or threatened release of a hazardous material, including, but not limited to, familiarity with the facility's emergency response plans and procedures. These training programs may take into consideration of each employee. Immediately prepare or update the facility's training program, log into the California Environmental Reporting System (CERS) at <http://cers.calepa.ca.gov/>, upload the correct or updated information, and submit to the EHD for approval.

Violation Division: San Joaquin County Environmental Health
Violation Program: HMRRP
Violation Source: CERS

Site ID: 428964
Site Name: Delta Lumber
Violation Date: 9/21/2017
Citation: HSC 6.95 25508(a)(1) - California Health and Safety Code, Chapter 6.95, Section(s) 25508(a)(1)

Violation Description: Failure to complete and electronically submit hazardous material inventory information for all reportable hazardous materials on site at or above reportable quantities.

Violation Notes: Returned to compliance on 11/10/2017. Reportable amounts of used oil and black liquid (possible asphalt emulsion) were found on site that have not been reported. Any material that meets or exceeds the reportable quantity shall be reported in the facility's business plan. Immediately log into the California Environmental Reporting System (CERS) at <http://cers.calepa.ca.gov/>, add the materials to the

Map ID
Direction
Distance
Elevation

MAP FINDINGS

Site

Database(s)

EDR ID Number
EPA ID Number

PALACIO'S ORNAMENTAL IRON WORKS (Continued)

S121783220

Violation Division: hazardous material inventory, and submit to the EHD for approval.
Violation Program: San Joaquin County Environmental Health
Violation Source: HMRRP
CERS

Evaluation:
Eval General Type: Other/Unknown
Eval Date: 09-18-2017
Violations Found: No
Eval Type: Other, not routine, done by local agency
Eval Notes: Hazardous materials survey; SJ Delta Lumber 527 S. Wilson Way, Stockton; I provided employee, Maria with my contact information and requested contact from the business owner regarding the drum of waste oil and tote container of material I seen while at the facility.
Eval Division: San Joaquin County Environmental Health
Eval Program: HMRRP
Eval Source: CERS

Eval General Type: Compliance Evaluation Inspection
Eval Date: 09-21-2017
Violations Found: Yes
Eval Type: Routine done by local agency
Eval Notes: An inspection checklist was provided to the facility operator on September 21, 2017, the day of inspection. This report completed by the Environmental Health Department replaces the initial checklist. Complete and submit a copy of the Return to Compliance Certification form to the EHD with a statement documenting the corrective actions that have been or will be taken for each violation, and any supporting paperwork, within 30 days of receiving the completed inspection report. Please be aware as of January 1, 2013, all businesses were required to submit all hazardous materials information online to the California Environmental Reporting System (CERS) at <http://cers.calepa.ca.gov>. Be sure to include your hazardous material activity in the Businesses Activities section in CERS in addition to any other relevant activities and required fields. For assistance with CERS, contact Toby Morelli at tmorelli@sjcehd.com or 209-468-3421.
Eval Division: San Joaquin County Environmental Health
Eval Program: HMRRP
Eval Source: CERS

Enforcement Action:
Site ID: 428964
Site Name: Delta Lumber
Site Address: 527 S WILSON WAY
Site City: STOCKTON
Site Zip: 95205
Enf Action Date: 09-21-2017
Enf Action Type: Notice of Violation (Unified Program)
Enf Action Description: Notice of Violation Issued by the Inspector at the Time of Inspection
Enf Action Notes: Not reported
Enf Action Division: San Joaquin County Environmental Health
Enf Action Program: HMRRP
Enf Action Source: CERS

Coordinates:
Site ID: 428964

Map ID
Direction
Distance
Elevation

MAP FINDINGS

Site

Database(s)

EDR ID Number
EPA ID Number

PALACIO'S ORNAMENTAL IRON WORKS (Continued)

S121783220

Facility Name: Delta Lumber
Env Int Type Code: HMBP
Program ID: 10749709
Coord Name: Not reported
Ref Point Type Desc: Center of a facility or station.
Latitude: 37.950170
Longitude: -121.270380

Affiliation:

Affiliation Type Desc: CUPA District
Entity Name: San Joaquin Cnty Env Health
Entity Title: Not reported
Affiliation Address: 1868 East Hazelton Avenue
Affiliation City: Stockton
Affiliation State: CA
Affiliation Country: Not reported
Affiliation Zip: 95205-6232
Affiliation Phone: (209) 468-3420

Affiliation Type Desc: Document Preparer
Entity Name: maria zeno
Entity Title: Not reported
Affiliation Address: Not reported
Affiliation City: Not reported
Affiliation State: Not reported
Affiliation Country: Not reported
Affiliation Zip: Not reported
Affiliation Phone: Not reported

Affiliation Type Desc: Facility Mailing Address
Entity Name: Mailing Address
Entity Title: Not reported
Affiliation Address: 527 S Wilson Way
Affiliation City: Stockton
Affiliation State: CA
Affiliation Country: Not reported
Affiliation Zip: 95205
Affiliation Phone: Not reported

Affiliation Type Desc: Environmental Contact
Entity Name: Mark Williams
Entity Title: Not reported
Affiliation Address: 527 S Wilson Way
Affiliation City: Stockton
Affiliation State: CA
Affiliation Country: Not reported
Affiliation Zip: 95205
Affiliation Phone: Not reported

Affiliation Type Desc: Legal Owner
Entity Name: Delta Lumber
Entity Title: Not reported
Affiliation Address: 527 S Wilson Way
Affiliation City: Stockton
Affiliation State: CA
Affiliation Country: United States
Affiliation Zip: 95205

Map ID
Direction
Distance
Elevation

MAP FINDINGS

Site

Database(s)

EDR ID Number
EPA ID Number

PALACIO'S ORNAMENTAL IRON WORKS (Continued)

S121783220

Affiliation Phone: (209) 464-4693

Affiliation Type Desc: Operator
Entity Name: Delta Lumber
Entity Title: Not reported
Affiliation Address: Not reported
Affiliation City: Not reported
Affiliation State: Not reported
Affiliation Country: Not reported
Affiliation Zip: Not reported
Affiliation Phone: (209) 464-4693

Affiliation Type Desc: Identification Signer
Entity Name: maria zeno
Entity Title: Not reported
Affiliation Address: Not reported
Affiliation City: Not reported
Affiliation State: Not reported
Affiliation Country: Not reported
Affiliation Zip: Not reported
Affiliation Phone: Not reported

Affiliation Type Desc: Parent Corporation
Entity Name: Delta Lumber
Entity Title: Not reported
Affiliation Address: Not reported
Affiliation City: Not reported
Affiliation State: Not reported
Affiliation Country: Not reported
Affiliation Zip: Not reported
Affiliation Phone: Not reported

431
NW
1/8-1/4
0.201 mi.
1063 ft.

**ROSENTHAL TRUST/BUILDING
24 S AMERICAN ST
STOCKTON, CA 95201**

**UST U004053336
N/A**

**Relative:
Lower
Actual:
17 ft.**

UST SAN JOAQUIN:
Name: ROSENTHAL TRUST/BUILDING
Address: 24 S AMERICAN ST
City,State,Zip: STOCKTON, CA 95201
Region: SJ
Facility Id: FA0012795
Mail Address: PO BOX 110
Mail Address 2: Not reported
Mail Care of: BANK OF STOCKTON
Mail City,St,Zip: STOCKTON, CA 95201

Tank Rec ID: Not reported
Tank Number: 1
Tank Status: 02 - Inactive, non-billable
Tank Capacity: 500
Product Type Desc: (none)
Program Element: 2380
Decode for Program Element: 2380 - ADDITIONAL EXISTING UST - obsolete
Chemical Form: (none)

Map ID
Direction
Distance
Elevation

MAP FINDINGS

Site

Database(s)

EDR ID Number
EPA ID Number

ROSENTHAL TRUST/BUILDING (Continued)

U004053336

CAS#: Not reported
CERS ID: Not reported
Cross Ref Tank ID: Not reported
LEA ID: 9
Common Name: Not reported
Date Installed: Not reported
Date of Closure: Not reported
Latitude: Not reported
Longitude: Not reported

AO432
WSW
1/8-1/4
0.202 mi.
1067 ft.

GONZALEZ AUTO REPAIR
820 S CALIFORNIA ST STE H
STOCKTON, CA 95206
Site 4 of 4 in cluster AO

CERS HAZ WASTE
CERS
HWTS

S121768390
N/A

Relative:
Lower
Actual:
17 ft.

CERS HAZ WASTE:
Name: GONZALEZ AUTO REPAIR
Address: 820 S CALIFORNIA ST STE H
City,State,Zip: STOCKTON, CA 95206
Site ID: 368711
CERS ID: 10669246
CERS Description: Hazardous Waste Generator

CERS:
Name: GONZALEZ AUTO REPAIR
Address: 820 S CALIFORNIA ST STE H
City,State,Zip: STOCKTON, CA 95206
Site ID: 368711
CERS ID: 10669246
CERS Description: Chemical Storage Facilities

Violations:
Site ID: 368711
Site Name: Gonzalez auto repair
Violation Date: 4/18/2016
Citation: 22 CCR 12 66262.34(d) - California Code of Regulations, Title 22, Chapter 12, Section(s) 66262.34(d)
Violation Description: Failure to dispose of hazardous waste within 180 days (or 270 if waste is transported over 200 miles) for the generator who generates less than 1000 kilogram per month, but more than 100 kilograms per month.
Violation Notes: Returned to compliance on 05/17/2016. -A 55 gallon gray steel drum of used antifreeze was observed in the shop with no accumulation start date. No disposal records were available for this waste. -Oily liquid was observed in the metal spill containment for the used oil drum, filling it approximately halfway. Used oil filters were observed draining into this spill container. It could not be determined if this liquid was pumped out with the used oil disposal. -Liquid was observed in the metal spill containment for the used antifreeze and used oil filters, filling it approximately halfway. No disposal records were available for this waste. Facilities who generate less than 1000 kg of hazardous waste per month and do not exceed 6000 kg of waste stored on site at any time may store waste on site up to 180 days. Immediately contact a licensed hazardous waste hauler to dispose of these wastes under manifest and submit a copy of the manifest(s) to the EHD.
Violation Division: San Joaquin County Environmental Health
Violation Program: HW
Violation Source: CERS

Map ID
Direction
Distance
Elevation

MAP FINDINGS

Site

Database(s)

EDR ID Number
EPA ID Number

GONZALEZ AUTO REPAIR (Continued)

S121768390

Site ID: 368711
Site Name: Gonzalez auto repair
Violation Date: 4/18/2016
Citation: 22 CCR 12 66262.40(c) - California Code of Regulations, Title 22, Chapter 12, Section(s) 66262.40(c)
Violation Description: Failure to determine if the waste generated is a hazardous waste and to maintain analysis results for three years.
Violation Notes: Returned to compliance on 05/17/2016. -When asked about oily absorbent disposal, Mr. Gonzalez stated that "normally we dump it in the garbage can." A determination which takes into account hazardous properties has not been made. -Metal fines generated from metal grinding are being disposed of in the garbage without first determining particle size or hazardous properties. Any person who generates a waste shall determine if the waste is a hazardous waste. Immediately stop disposal of oily absorbent and metal fines to the trash, make a hazardous waste determination for these wastes, and manage them according to Title 22 hazardous waste regulations. Metal particles 100 microns or smaller must be handled as hazardous waste if the metal is determined to be a hazardous waste. Submit a statement and supporting documentation explaining how these wastes will be managed.
Violation Division: San Joaquin County Environmental Health
Violation Program: HW
Violation Source: CERS

Site ID: 368711
Site Name: Gonzalez auto repair
Violation Date: 1/15/2020
Citation: 22 CCR 12 66262.34(f) - California Code of Regulations, Title 22, Chapter 12, Section(s) 66262.34(f)
Violation Description: Failure to properly label hazardous waste accumulation containers and portable tanks with the following requirements: "Hazardous Waste", name and address of the generator, physical and chemical characteristics of the Hazardous Waste, and starting accumulation date.
Violation Notes: Returned to compliance on 02/17/2020. OBSERVATION: Hazardous waste containers were observed on-site with incomplete labeling. In the shop: -One blue 55 gallon steel drum containing used oil was missing a hazardous waste label. -One white 5 gallon bucket containing oily rags and paper/metal oil filters was missing a hazardous waste label. REGULATION GUIDANCE: All hazardous waste containers shall be marked with the following information: the words G Hazardous WasteG , name and address of generator, hazardous properties, physical state, composition (contents), accumulation start date CORRECTIVE ACTION: Immediately label the containers as required for hazardous waste. Provide a corrective action statement and supporting documentation to the San Joaquin County Environmental Health Department (EHD) within 30 days.
Violation Division: San Joaquin County Environmental Health
Violation Program: HW
Violation Source: CERS

Site ID: 368711
Site Name: Gonzalez auto repair
Violation Date: 1/15/2020
Citation: HSC 6.5 25144.6 (b) - California Health and Safety Code, Chapter 6.5, Section(s) 25144.6 (b)
Violation Description: Failure to properly manage reusable soiled textile materials prior to

Map ID
Direction
Distance
Elevation

MAP FINDINGS

Site

Database(s)

EDR ID Number
EPA ID Number

GONZALEZ AUTO REPAIR (Continued)

S121768390

Violation Notes: being sent for laundering.
OBSERVATION: The operator sends reusable soiled shop textiles to a commercial laundry service but could not provide laundry service receipts. REGULATION GUIDANCE: HSC 25144.6 (a) As used in this section, G reusable soiled textile materialsG means textile items, including, but not limited to, shop towels, uniforms, gloves, and linens and towels which may become soiled with hazardous waste during commercial or industrial use, and are made reusable by laundering or comparable methods of cleaning. (b) Reusable soiled textile materials which meet all of the following requirements are exempt from Section 25205.5 and from Article 6 (commencing with Section 25160) and Article 6.5 (commencing with Section 25167.1): (1) The materials or the management of the materials are not otherwise regulated by the Environmental Protection Agency pursuant to the federal act. (2) The materials are not used to clean up or control a spill or release that is required to be reported to any state or fede

Violation Division: San Joaquin County Environmental Health
Violation Program: HW
Violation Source: CERS

Site ID: 368711
Site Name: Gonzalez auto repair
Violation Date: 4/18/2016
Citation: 22 CCR 12 66262.34(f) - California Code of Regulations, Title 22, Chapter 12, Section(s) 66262.34(f)

Violation Description: Failure to properly label hazardous waste accumulation containers with the following requirements: "Hazardous Waste", name and address of the generator, physical and chemical characteristics of the Hazardous Waste, and starting accumulation date.

Violation Notes: Returned to compliance on 05/17/2016. -A 55 gallon gray steel drum of used antifreeze was observed with the contents painted on the drum and a blank hazardous waste label. -A 55 gallon black steel drum of used oil was observed with the contents painted on the drum and a blank hazardous waste label. -A 55 gallon drum approximately 1/4 full of used oil was observed labeled as used oil filters, with no hazardous waste labeling. All hazardous waste containers shall be marked with the following information: - the words G Hazardous WasteG - name and address of generator - hazardous properties (ignitable, corrosive, reactive, toxic) - physical state (liquid, solid) - composition (contents) - accumulation start date Immediately label these containers and ensure that all hazardous waste containers are marked with all the required information.

Violation Division: San Joaquin County Environmental Health
Violation Program: HW
Violation Source: CERS

Site ID: 368711
Site Name: Gonzalez auto repair
Violation Date: 1/15/2020
Citation: 22 CCR 12 66262.40(a) - California Code of Regulations, Title 22, Chapter 12, Section(s) 66262.40(a)

Violation Description: Failure to keep a copy of each properly signed manifest for at least three years from the date the waste was accepted by the initial transporter. The manifest signed at the time the waste was accepted for transport shall be kept until receiving a signed copy from the designated facility which received the waste.

Violation Notes: OBSERVATION: The business operator could not provide hazardous waste

Map ID
Direction
Distance
Elevation

MAP FINDINGS

Site

Database(s)

EDR ID Number
EPA ID Number

GONZALEZ AUTO REPAIR (Continued)

S121768390

disposal records for the past three years during the inspection. No copies of disposal records for 2019 and 2020 for hazardous wastes including used oil, paper oil filters, and used antifreeze were found on site during the inspection. No copies of paper oil filter disposal records for 2018 were found on site during the inspection. All of the disposal records for 2017 for hazardous wastes including used oil and used antifreeze were not found on site during the inspection. No paper oil filter disposal records were found on site for 2017. REGULATION GUIDANCE: A hazardous waste generator shall keep a copy of each manifest signed in accordance with section 66262.23(a) for three years or until the generator receives a signed copy from the designated facility which received the waste. This signed copy shall be retained as a record for at least three years from the date the waste was accepted by the initial tran

Violation Division: San Joaquin County Environmental Health
Violation Program: HW
Violation Source: CERS

Site ID: 368711
Site Name: Gonzalez auto repair
Violation Date: 4/18/2016
Citation: 22 CCR 12 66262.12 - California Code of Regulations, Title 22, Chapter 12, Section(s) 66262.12

Violation Description: Failure to obtain and/or maintain an Active EPA ID.
Violation Notes: Returned to compliance on 05/17/2016. This facility's hazardous waste ID number (CAL000407795) is inactive. A hazardous waste generator shall not treat, store, dispose of, transport or offer for transportation, hazardous waste without a hazardous waste ID number. Go to the DTSC web site <http://www.dtsc.ca.gov/IDManifest/PERMHWID.cfm> for the form to reactivate the ID number . Immediately reactivate your State ID number and submit evidence to the EHD.

Violation Division: San Joaquin County Environmental Health
Violation Program: HW
Violation Source: CERS

Site ID: 368711
Site Name: Gonzalez auto repair
Violation Date: 1/15/2020
Citation: 40 CFR 1 262.34(d)(5)(iii) - U.S. Code of Federal Regulations, Title 40, Chapter 1, Section(s) 262.34(d)(5)(iii)

Violation Description: Failure to ensure that all employees are thoroughly familiar with proper waste handling and emergency procedures, relevant to their responsibilities during normal facility operations and emergencies.

Violation Notes: OBSERVATION: At the time of inspection, it could not be demonstrated (not necessarily documented) that employees who handle hazardous waste were properly trained. Guillermo Gonzalez, Owner, stated that neither him nor the other employees had received hazardous waste training. REGULATION GUIDANCE: The business owner must ensure that all employees are thoroughly familiar with proper waste handling and emergency procedures, relevant to their responsibilities during normal facility operations and emergencies. CORRECTIVE ACTION: Immediately train the employees. Provide proof of training within 30 days to the San Joaquin County Environmental Health Department (EHD) for employees whose responsibilities include hazardous waste.

Violation Division: San Joaquin County Environmental Health
Violation Program: HW
Violation Source: CERS

Map ID
Direction
Distance
Elevation

MAP FINDINGS

Site

Database(s)

EDR ID Number
EPA ID Number

GONZALEZ AUTO REPAIR (Continued)

S121768390

Site ID: 368711
Site Name: Gonzalez auto repair
Violation Date: 3/6/2020
Citation: HSC 6.95 25505(c) - California Health and Safety Code, Chapter 6.95, Section(s) 25505(c)
Violation Description: Failure to have a business plan readily available to personnel of the business or the unified program facility with responsibilities for emergency response or training.
Violation Notes: Returned to compliance on 03/06/2020. Facility could not provide the Emergency Response Plan and the Chemical inventory upon request. The emergency response plans and procedures, the inventory of information required by this article, and the site map required by this section shall be readily available to personnel of the business or the unified program facility with responsibilities for emergency response or training pursuant to this section. Immediately make arrangements to have the business plan readily available for review. This was corrected on site.
Violation Division: San Joaquin County Environmental Health
Violation Program: HMRRP
Violation Source: CERS

Site ID: 368711
Site Name: Gonzalez auto repair
Violation Date: 4/18/2016
Citation: HSC 6.5 25160.2 - California Health and Safety Code, Chapter 6.5, Section(s) 25160.2
Violation Description: Failure to meet any of the following consolidated manifest requirements: 1) Legible receipts for each quantity of hazardous waste that is received from a generator, 2) The generator's information (name, address, identification number, contact person, telephone number of the generator, the signature of the generator or the generator's representative), 3) Date of the shipment, 4) The manifest number, 5) The volume or quantity of each waste stream received, 6) The name, address, and identification number of the authorized facility to which the hazardous waste will be transported, 7) The transporter's information (name, address, and identification number, the driver's signature), 8) A statement, signed by the generator, certifying that the generator has established a program to reduce the volume or quantity and toxicity of the hazardous waste to the degree economically practicable. 9) The generator shall retain each receipt for at least three years.
Violation Notes: Returned to compliance on 05/17/2016. Copies of hazardous waste disposal records for used antifreeze were not found on site. The only disposal records on site were for used oil disposal on 1/4/16 (60 gallons) and 9/8/15 (50 gallons). Hazardous waste generators shall retain copies of all manifests signed off by the disposal facility and all receipts used in a consolidated manifesting procedure on site for three years and have them readily available for review. Immediately locate a copy of all manifests and receipts for the last three years, maintain them on site, and submit copies to the EHD.
Violation Division: San Joaquin County Environmental Health
Violation Program: HW
Violation Source: CERS

Site ID: 368711
Site Name: Gonzalez auto repair
Violation Date: 9/16/2016

Map ID
Direction
Distance
Elevation

MAP FINDINGS

Site

Database(s)

EDR ID Number
EPA ID Number

GONZALEZ AUTO REPAIR (Continued)

S121768390

Citation: HSC 6.95 25508(a)(1) - California Health and Safety Code, Chapter 6.95, Section(s) 25508(a)(1)

Violation Description: Failure to complete and electronically submit hazardous material inventory information for all reportable hazardous materials on site at or above reportable quantities.

Violation Notes: Returned to compliance on 03/06/2020. Reportable amounts of waste oil and antifreeze were found on site that have not been reported. Any material that meets or exceeds the reportable quantity shall be reported in the facility's business plan. Immediately log into the California Environmental Reporting System (CERS) at <http://cers.calepa.ca.gov/>, add the materials to the hazardous material inventory, and submit to the EHD for approval.

Violation Division: San Joaquin County Environmental Health

Violation Program: HMRRP

Violation Source: CERS

Site ID: 368711

Site Name: Gonzalez auto repair

Violation Date: 3/6/2020

Citation: HSC 6.95 25508(a)(1) - California Health and Safety Code, Chapter 6.95, Section(s) 25508(a)(1)

Violation Description: Failure to complete and electronically submit a site map with all required content.

Violation Notes: Returned to compliance on 03/06/2020. A site map was not completed or submitted as part of the business plan for the years 2016, 2017, 2018, 2019, and 2020. A site map shall contain a north orientation, loading areas, internal roads, adjacent streets, storm and sewer drains, access and exit points, emergency shutoffs, evacuation staging areas, hazardous material handling and storage areas, and emergency response equipment. If a site map element is not applicable for your facility then list it on the map and label as G NA". Immediately log into the California Environmental Reporting System (CERS) at <http://cers.calepa.ca.gov/>, upload the correct or updated information, and submit to the EHD for approval. This was corrected on site.

Violation Division: San Joaquin County Environmental Health

Violation Program: HMRRP

Violation Source: CERS

Site ID: 368711

Site Name: Gonzalez auto repair

Violation Date: 1/15/2020

Citation: HSC 6.5 25250.22 - California Health and Safety Code, Chapter 6.5, Section(s) 25250.22

Violation Description: Failure to properly manage used oil and/or fuel filters in accordance with the requirements.

Violation Notes: OBSERVATION: This facility generates drained used metal oil filters. A complete three year bill of lading record for used oil filter recycling was not observed during the inspection. According to Guillermo Gonzalez, Owner, Sacramento Waste Oil (disposal company) will take drained metal oil filters and not leave a disposal record if there is not a lot of filter waste. Bills of lading were not observed for the following date range 1/15/2017-1/15/2020. REGULATION GUIDANCE: Persons generating, transporting, or receiving used metal oil filters shall use a bill of lading to record the transfer of used oil filters. Bills of lading must indicate generator, transporter, and receiving company names, addresses, telephone numbers, the quantity and size of used oil filter containers transferred, and the date of transfer. A

Map ID
Direction
Distance
Elevation

MAP FINDINGS

Site

Database(s)

EDR ID Number
EPA ID Number

GONZALEZ AUTO REPAIR (Continued)

S121768390

copy of each bill of lading must be kept on the premises of the generator, transporter, and receiving facility where the used oil filters were handled. Copies of bills o

Violation Division: San Joaquin County Environmental Health
Violation Program: HW
Violation Source: CERS

Site ID: 368711
Site Name: Gonzalez auto repair
Violation Date: 1/15/2020
Citation: 40 CFR 1 265.31 - U.S. Code of Federal Regulations, Title 40, Chapter 1, Section(s) 265.31

Violation Description: Failure to maintain and operate the facility to minimize the possibility of a fire, explosion, or any unplanned sudden or non-sudden release of hazardous waste or hazardous waste constituents to air, soil, or surface water which could threaten human health or the environment.

Violation Notes: OBSERVATION: In the shop, the 100 gallon used oil secondary containment held oily debris, several gallons of used oil, and metal oil filters. Several metal oil filters were also piled on top of a 55 gallon drum in the secondary containment draining. REGULATION GUIDANCE: A hazardous waste generator must maintain and operate its facility to minimize the possibility of a fire, explosion, or any unplanned sudden or non-sudden release of hazardous waste or hazardous waste constituents to air, soil, or surface water which could threaten human health or the environment. CORRECTIVE ACTION: Immediately clean the secondary containment. Manage the waste according to Title 22 California Code of Regulations for hazardous waste. Submit a statement and supporting documentation to the San Joaquin County Environmental Health Department describing the storage and final disposition of the cleaned up waste.

Violation Division: San Joaquin County Environmental Health
Violation Program: HW
Violation Source: CERS

Site ID: 368711
Site Name: Gonzalez auto repair
Violation Date: 3/6/2020
Citation: HSC 6.95 25508(a)(1) - California Health and Safety Code, Chapter 6.95, Section(s) 25508(a)(1)

Violation Description: Failure to complete and electronically submit the Business Activities Page and/or Business Owner Operator Identification Page.

Violation Notes: Returned to compliance on 03/06/2020. The Business Activities and Business Owner/Operator Identification forms have not been submitted for the years 2017, 2018, 2019, and 2020. This information must be current and submitted as part of the business plan. Immediately log into the California Environmental Reporting System (CERS) at <http://cers.calepa.ca.gov/>, enter the correct or updated information, and submit to the EHD for approval. This was corrected on site.

Violation Division: San Joaquin County Environmental Health
Violation Program: HMRRP
Violation Source: CERS

Site ID: 368711
Site Name: Gonzalez auto repair
Violation Date: 4/18/2016
Citation: HSC 6.11 25404(e)(4) - California Health and Safety Code, Chapter

Map ID
Direction
Distance
Elevation

MAP FINDINGS

Site

Database(s)

EDR ID Number
EPA ID Number

GONZALEZ AUTO REPAIR (Continued)

S121768390

6.11, Section(s) 25404(e)(4)
Violation Description: Failure to report program data electronically.
Violation Notes: Returned to compliance on 05/17/2016. A submission to the California Electronic Reporting System (CERS) for the hazardous waste program has not been made. Beginning January 1, 2013, all businesses are required to submit all new (or any changes to existing) hazardous waste information online to the CERS at <http://cers.calepa.ca.gov>. Be sure to include your hazardous waste activity in the Businesses Activities section in CERS in addition to any other relevant activities and required fields.

Violation Division: San Joaquin County Environmental Health
Violation Program: HW
Violation Source: CERS

Site ID: 368711
Site Name: Gonzalez auto repair
Violation Date: 4/18/2016
Citation: 40 CFR 1 265.33 - U.S. Code of Federal Regulations, Title 40, Chapter 1, Section(s) 265.33

Violation Description: Failure of the facility to test and maintain all communications or alarm systems, fire protection equipment, spill control equipment, and decontamination equipment.

Violation Notes: Returned to compliance on 05/17/2016. -The fire extinguisher on site has an annual maintenance date of July 10, 2014. -Oily liquid was observed in the metal spill containment for the used oil drum, filling it approximately halfway. Used oil filters were observed draining into this spill container. -Liquid was observed in the metal spill containment for the used antifreeze and used oil filters, filling it approximately halfway. All facility communications or alarm systems, fire protection equipment, spill control equipment, and decontamination equipment, where required, shall be tested and maintained as necessary to assure its proper operation in time of emergency. Immediately begin this practice. Conduct all necessary maintenance on the fire extinguishing equipment.

Violation Division: San Joaquin County Environmental Health
Violation Program: HW
Violation Source: CERS

Site ID: 368711
Site Name: Gonzalez auto repair
Violation Date: 1/15/2020
Citation: 22 CCR 12 66262.11 - California Code of Regulations, Title 22, Chapter 12, Section(s) 66262.11

Violation Description: Failure to determine if wastes generated are hazardous waste by using generator knowledge or applying testing method.

Violation Notes: OBSERVATIONS: Guillermo Gonzalez, Owner, stated that he was using rags instead of absorbent to clean oil and was having them laundered by Mission Linen. REGULATION GUIDANCE: Any person who generates a waste shall determine if the waste is a hazardous waste as specified in Title 22 California Code of Regulations (CCR). There are wastes that are listed as hazardous wastes. There are wastes that exhibit one or more of the hazardous waste characteristics: toxic, corrosive, reactive or ignitable. CORRECTIVE ACTION: Immediately cease disposal and make a hazardous waste determination for the rags. Begin to manage the rags according to Title 22 CCR. Use Safety Data Sheets (SDS), waste sampling and test results or other knowledge to support your hazardous waste determination. Waste testing must be done using

Map ID
Direction
Distance
Elevation

MAP FINDINGS

Site

Database(s)

EDR ID Number
EPA ID Number

GONZALEZ AUTO REPAIR (Continued)

S121768390

Violation Division: methods specified in Title 22 CCR including sections 66261.20-24.
Violation Program: Submit a statement and supporting documentation with your hazardous
Violation Source: waste determination. Demonstrate
San Joaquin County Environmental Health
HW
CERS

Site ID: 368711
Site Name: Gonzalez auto repair
Violation Date: 3/6/2020
Citation: HSC 6.95 25508(a)(1) - California Health and Safety Code, Chapter
6.95, Section(s) 25508(a)(1)

Violation Description: Failure to complete and electronically submit hazardous material
inventory information for all reportable hazardous materials on site
at or above reportable quantities.

Violation Notes: Returned to compliance on 03/06/2020. The 55 gallon drum of waste oil
and the 55 gallon drum of waste antifreeze have not been reported for
the years 2016, 2017, 2018, 2019, and 2020. Any material that meets or
exceeds the reportable quantity shall be reported in the facility's
business plan. Immediately log into the California Environmental
Reporting System (CERS) at <http://cers.calepa.ca.gov/>, add the
materials to the hazardous material inventory, and submit to the EHD
for approval. This was corrected on site.

Violation Division: San Joaquin County Environmental Health
Violation Program: HMRRP
Violation Source: CERS

Site ID: 368711
Site Name: Gonzalez auto repair
Violation Date: 3/6/2020
Citation: HSC 6.95 25507 - California Health and Safety Code, Chapter 6.95,
Section(s) 25507

Violation Description: Failure to adequately establish and implement a business plan when
storing/handling a hazardous material at or above reportable
quantities.

Violation Notes: Returned to compliance on 03/06/2020. A Hazardous Materials Business
Plan has not been established or implemented. A Hazardous Materials
Business Plan shall be established and implemented for emergency
response to a release or threatened release of a hazardous material
when storing hazardous materials at or above the thresholds quantities
of 55 gallons for materials that are liquids, 500 pounds for solids,
or 200 cubic feet for compressed gas, at standard temperature and
pressure. Immediately log into the California Environmental Reporting
System (CERS) at <http://cers.calepa.ca.gov/>, enter the required
information, and submit for review by the EHD. This was corrected on
site.

Violation Division: San Joaquin County Environmental Health
Violation Program: HMRRP
Violation Source: CERS

Site ID: 368711
Site Name: Gonzalez auto repair
Violation Date: 1/15/2020
Citation: HSC 6.5 25160.2 - California Health and Safety Code, Chapter 6.5,
Section(s) 25160.2

Violation Description: Failure of a generator of hazardous waste that meets the conditions to
be transported on a consolidated manifest to comply with one or more

Map ID
Direction
Distance
Elevation

MAP FINDINGS

Site

Database(s)

EDR ID Number
EPA ID Number

GONZALEZ AUTO REPAIR (Continued)

S121768390

Violation Notes: of the required consolidated manifesting procedures and retain copies of receipts for three years.
OBSERVATION: No copies of disposal records for 2019 and 2020 for hazardous wastes including used oil, paper oil filters, and used antifreeze were found on site during the inspection. No copies of paper oil filter disposal records for 2018 were found on site during the inspection. All of the disposal records for 2017 for hazardous wastes including used oil and used antifreeze were not found on site during the inspection. No paper oil filter disposal records were found on site for 2017. Department of Toxic Substance Control (DTSC) records indicate that the following wastes were picked up on consolidated manifests (listed below by date and waste stream): -1/12/2017, 60 gallons of used oil -8/14/2017, 5 gallons of antifreeze and 50 gallons of used oil -1/9/2019, 55 gallons of used oil -3/27/2019, 50 gallons of used oil The consolidated manifests listed from DTSC records were not available for review during the inspection. REGULATION GUIDANCE: The generator shall retain

Violation Division: San Joaquin County Environmental Health
Violation Program: HW
Violation Source: CERS

Site ID: 368711
Site Name: Gonzalez auto repair
Violation Date: 9/16/2016
Citation: HSC 6.95 25508(a)(1) - California Health and Safety Code, Chapter 6.95, Section(s) 25508(a)(1)

Violation Description: Failure to establish and electronically submit an adequate emergency response plan and procedures for a release or threatened release of a hazardous material.

Violation Notes: Returned to compliance on 03/06/2020. The emergency response procedures have not been submitted. A business plan shall include the following emergency response procedures for a release or threatened release of hazardous materials, including, but not limited to, the following: - immediate notification of local emergency personnel and the Environmental Health Department (EHD) - procedures for the mitigation of a release or threatened release to minimize any potential harm or damage to persons, property, or the environment - evacuation plans and procedures, including immediate notice, for the site Immediately log into the California Environmental Reporting System (CERS) at <http://cers.calepa.ca.gov/>, upload the correct or updated information, and submit to the EHD for approval.

Violation Division: San Joaquin County Environmental Health
Violation Program: HMRRP
Violation Source: CERS

Site ID: 368711
Site Name: Gonzalez auto repair
Violation Date: 4/18/2016
Citation: HSC 6.5 25250.7 - California Health and Safety Code, Chapter 6.5, Section(s) 25250.7

Violation Description: Failure to handle contaminated used oil (other than minimal amounts of vehicle fuel) as a hazardous waste.

Violation Notes: Returned to compliance on 05/17/2016. Used oil contaminated with oily sludge and parts washer waste was not handled as hazardous waste. According to Mr. Gonzalez, both the liquid and the sludge from the parts washer on site have been placed in the used oil drum for disposal as used oil on a consolidated manifesting receipt. If used

Map ID
Direction
Distance
Elevation

MAP FINDINGS

Site

Database(s)

EDR ID Number
EPA ID Number

GONZALEZ AUTO REPAIR (Continued)

S121768390

oil is contaminated with a hazardous waste, the resulting mixture shall be managed as hazardous waste. Immediately begin handling all used oil contaminated with hazardous waste as hazardous waste.

Violation Division: San Joaquin County Environmental Health
Violation Program: HW
Violation Source: CERS

Site ID: 368711
Site Name: Gonzalez auto repair
Violation Date: 3/6/2020
Citation: HSC 6.95 25508(a)(1) - California Health and Safety Code, Chapter 6.95, Section(s) 25508(a)(1)

Violation Description: Failure to complete and electronically submit a business plan when storing/handling a hazardous material at or above reportable quantities.

Violation Notes: Returned to compliance on 03/06/2020. The facility's business plan was not submitted electronically to the California Environmental Reporting System (CERS) for the years 2016, 2017, 2018, 2019, and 2020. As of January 1, 2013, all businesses were required to submit all business plans electronically. Immediately log into the CERS at <http://cers.calepa.ca.gov/>, enter the correct or updated information, and submit to the EHD for approval. This was corrected on site.

Violation Division: San Joaquin County Environmental Health
Violation Program: HMRRP
Violation Source: CERS

Site ID: 368711
Site Name: Gonzalez auto repair
Violation Date: 3/6/2020
Citation: HSC 6.95 25508(a)(1) - California Health and Safety Code, Chapter 6.95, Section(s) 25508(a)(1)

Violation Description: Failure to establish and electronically submit an adequate emergency response plan and procedures for a release or threatened release of a hazardous material.

Violation Notes: Returned to compliance on 03/06/2020. The emergency response procedures have not been submitted for the years 2016, 2017, 2018, 2019, and 2020. A business plan shall include the following emergency response procedures for a release or threatened release of hazardous materials, including, but not limited to, the following: - Immediate notification of local emergency personnel and the Environmental Health Department (EHD) - Procedures for the mitigation of a release or threatened release to minimize any potential harm or damage to persons, property, or the environment - Evacuation plans and procedures, including immediate notice, for the site Immediately log into the California Environmental Reporting System (CERS) at <http://cers.calepa.ca.gov/>, upload the correct or updated information, and submit to the EHD for approval. This was corrected on site.

Violation Division: San Joaquin County Environmental Health
Violation Program: HMRRP
Violation Source: CERS

Site ID: 368711
Site Name: Gonzalez auto repair
Violation Date: 1/15/2020
Citation: 22 CCR 12 66262.12 - California Code of Regulations, Title 22, Chapter 12, Section(s) 66262.12

Violation Description: Failure to obtain an Identification Number prior to treating, storing,

Map ID
Direction
Distance
Elevation

MAP FINDINGS

Site

Database(s)

EDR ID Number
EPA ID Number

GONZALEZ AUTO REPAIR (Continued)

S121768390

Violation Notes: disposing of, transporting or offering for transportation any hazardous waste.
OBSERVATION: This business does not have an active hazardous waste ID number (CAL000407795) in the California Department of Toxic Substances Control (DTSC) database. REGULATION GUIDANCE: A hazardous waste generator shall not treat, store, dispose of, transport or offer for transportation, hazardous waste without having received an Environmental Protection Agency (EPA) Identification (ID) Number. A State EPA ID number is required for generators of less than 100 kg RCRA hazardous waste per month, less than 1 kg of acutely hazardous waste per month or any amount of non-RCRA hazardous waste. ID numbers are unique to a business and site location. CORRECTIVE ACTION: Go to the DTSC web site at <https://dtsc.ca.gov/apply-for-hazardous-waste-epa-id-number/> to reactivate your State ID number. Immediately reactivate your ID number and submit evidence to the San Joaquin County Environmental Health Department within 30 days.

Violation Division: San Joaquin County Environmental Health
Violation Program: HW
Violation Source: CERS

Site ID: 368711
Site Name: Gonzalez auto repair
Violation Date: 4/18/2016
Citation: 40 CFR 1 265.173 - U.S. Code of Federal Regulations, Title 40, Chapter 1, Section(s) 265.173

Violation Description: Failure to properly close hazardous waste containers when not in active use.

Violation Notes: Returned to compliance on 05/17/2016. -A 55 gallon gray steel drum of used antifreeze was observed with an open bung hole. -A 55 gallon black steel drum of used oil was observed with an open filter resting in the bung hole. -A 55 gallon drum approximately 1/4 full of used oil was observed labeled as used oil filters, with no lid. All hazardous waste containers shall be closed at all times except when adding or removing waste. Immediately close these containers and ensure all hazardous waste containers are closed when not adding or removing waste.

Violation Division: San Joaquin County Environmental Health
Violation Program: HW
Violation Source: CERS

Site ID: 368711
Site Name: Gonzalez auto repair
Violation Date: 1/15/2020
Citation: 40 CFR 1 265.173 - U.S. Code of Federal Regulations, Title 40, Chapter 1, Section(s) 265.173

Violation Description: Failure to meet the following container management requirements: (a) A container holding hazardous waste must always be closed during storage, except when it is necessary to add or remove waste. (b) A container holding hazardous waste must not be opened, handled, or stored in a manner which may rupture the container or cause it to leak.

Violation Notes: Returned to compliance on 02/17/2020. OBSERVATION: In the shop, one white 5 gallon bucket containing oily rags and paper/metal oil filters was missing a lid. REGULATION GUIDANCE: A container holding hazardous waste shall always be closed during transfer and storage, except when it is necessary to add or remove waste. CORRECTIVE ACTION: Immediately close the container and ensure all hazardous waste containers are

Map ID
Direction
Distance
Elevation

MAP FINDINGS

Site

Database(s)

EDR ID Number
EPA ID Number

GONZALEZ AUTO REPAIR (Continued)

S121768390

closed when not adding or removing waste. Provide a corrective action statement and supporting documentation to the San Joaquin County Environmental Health Department within 30 days.

Violation Division: San Joaquin County Environmental Health
Violation Program: HW
Violation Source: CERS

Site ID: 368711
Site Name: Gonzalez auto repair
Violation Date: 1/15/2020
Citation: 40 CFR 1 265.33 - U.S. Code of Federal Regulations, Title 40, Chapter 1, Section(s) 265.33

Violation Description: Failure to test and maintain as necessary all facility communications or alarm systems, fire protection equipment, spill control equipment, and decontamination equipment to assure its proper operation in time of emergency.

Violation Notes: OBSERVATION: The used oil secondary containment held several gallons of used oil, metal oil filters, and oily debris. REGULATION GUIDANCE: All facility communications or alarm systems, fire protection equipment, spill control equipment, and decontamination equipment, where required, shall be tested and maintained as necessary to assure its proper operation in time of emergency. CORRECTIVE ACTION: Immediately clean the secondary containment. Provide a corrective action statement to the San Joaquin County Environmental Health Department within 30 days.

Violation Division: San Joaquin County Environmental Health
Violation Program: HW
Violation Source: CERS

Site ID: 368711
Site Name: Gonzalez auto repair
Violation Date: 3/6/2020
Citation: HSC 6.95 25508.2 - California Health and Safety Code, Chapter 6.95, Section(s) 25508.2

Violation Description: Failure to annually review and electronically certify that the business plan is complete and accurate on or before the annual due date.

Violation Notes: Returned to compliance on 03/06/2020. The business plan information has not been reviewed and resubmitted in the California Environmental Reporting System (CERS) annually for the years 2017, 2018, 2019, and 2020. The hazardous materials inventory shall be submitted by January 15 of each calendar year and may be submitted beginning November 1 of the previous year. Immediately log into the CERS at <http://cers.calepa.ca.gov/>, enter the correct or updated information, and submit to the EHD for approval. This was corrected on site.

Violation Division: San Joaquin County Environmental Health
Violation Program: HMRRP
Violation Source: CERS

Site ID: 368711
Site Name: Gonzalez auto repair
Violation Date: 1/15/2020
Citation: HSC 6.5 25123.3(h)(1) - California Health and Safety Code, Chapter 6.5, Section(s) 25123.3(h)(1)

Violation Description: Failure to send hazardous waste offsite for treatment, storage, or disposal within 180 days (or 270 days if waste is transported over 200 miles) for a generator who generates less than 1000 kilogram per month

Map ID
Direction
Distance
Elevation

MAP FINDINGS

Site

Database(s)

EDR ID Number
EPA ID Number

GONZALEZ AUTO REPAIR (Continued)

S121768390

Violation Notes: if all of the following conditions are met: (1) The quantity of hazardous waste accumulated onsite never exceeds 6,000 kilograms. (2) The generator complies with the requirements of 40 Code of Federal Regulations section 262.34(d), (e) and (f). (3) The generator does not hold acutely hazardous waste or extremely hazardous waste in an amount greater than one kilogram for more than 90 days.
OBSERVATION: The following hazardous waste containers were found on-site in the shop with no accumulation start date: -One blue 55 gallon steel drum containing used oil -One white 5 gallon bucket containing oily rags and paper/metal oil filters -One metal 100 gallon used oil secondary containment holding oily debris, several gallons of used oil, and metal oil filters
REGULATION GUIDANCE: (a) Except as provided in subsections (c) and (d) of this section and section 66262.35, a generator may accumulate hazardous waste on-site for 90 days or less without a permit or grant of interim status, provided that: (b) The beginning of the 90 day period specified in subsections (a) and (c) of this section is determined as follows: (1) if the generator does not generate more than 100 kilograms of hazardous waste or one kilogram of acutely hazardous waste (listed in section 66261.33(e)) or one kilogram of extremely hazardous waste during any calendar month, the 90 day period begins

Violation Division: San Joaquin County Environmental Health
Violation Program: HW
Violation Source: CERS

Site ID: 368711
Site Name: Gonzalez auto repair
Violation Date: 4/18/2016
Citation: 22 CCR 16 66266.130 - California Code of Regulations, Title 22, Chapter 16, Section(s) 66266.130

Violation Description: Failure to properly handle, manage, label, and recycle used oil and fuel filters.

Violation Notes: Returned to compliance on 05/17/2016. Bills of lading for the recycling of used oil filters for the last three years were not found on site. A copy of each bill of lading must be kept on site for at least three years. Immediately locate a copy of all bills of lading for used oil filters for the last three years, maintain them on site, and submit copies to the EHD. -A 55 gallon drum of used oil filters was observed with no lid and no accumulation start date marked. The drum was approximately 1/4 full of used oil. -Used oil filters were observed accumulating on a grate resting over the top of the metal secondary containment for the used oil drum. According to Mr. Gonzalez, they place the filters here to drain, but have not been transferring them to the used filter drum. Used oil filters shall be drained of free-flowing oil, stored in a closed, rainproof container, labeled as G drained used oil filters, G and marked with an accumulation start date. Immediately drain all the used oil filters, place in [Truncated]

Violation Division: San Joaquin County Environmental Health
Violation Program: HW
Violation Source: CERS

Site ID: 368711
Site Name: Gonzalez auto repair
Violation Date: 4/18/2016
Citation: 40 CFR 1 262.34(d)(5)(ii) - U.S. Code of Federal Regulations, Title 40, Chapter 1, Section(s) 262.34(d)(5)(ii)

Map ID
Direction
Distance
Elevation

MAP FINDINGS

Site

Database(s)

EDR ID Number
EPA ID Number

GONZALEZ AUTO REPAIR (Continued)

S121768390

Violation Description: Failure to post, next to the telephone, Emergency Information (SQG) containing the location of emergency equipment, contact names and numbers.

Violation Notes: Returned to compliance on 05/17/2016. An emergency coordinator and modified contingency plan information is lacking. There must be at least one emergency coordinator on site or on call to coordinate emergency response measures, and the following information must be posted by a phone: the name and phone number of the emergency coordinator; location of fire extinguishers, spill control equipment, and if present, fire alarm; and the phone number of the fire department, unless the facility has a direct alarm. Immediately appoint an emergency coordinator and post the required information by a phone. A form is provided that can be used for this purpose.

Violation Division: San Joaquin County Environmental Health
Violation Program: HW
Violation Source: CERS

Site ID: 368711
Site Name: Gonzalez auto repair
Violation Date: 9/16/2016
Citation: HSC 6.95 25508(a)(1) - California Health and Safety Code, Chapter 6.95, Section(s) 25508(a)(1)

Violation Description: Failure to complete and electronically submit a site map with all required content.

Violation Notes: Returned to compliance on 03/06/2020. A site map was not completed or submitted as part of the business plan. A site map shall contain a north orientation, loading areas, internal roads, adjacent streets, storm and sewer drains, access and exit points, emergency shutoffs, evacuation staging areas, hazardous material handling and storage areas, and emergency response equipment. Immediately log into the California Environmental Reporting System (CERS) at <http://cers.calepa.ca.gov/>, upload the correct or updated information, and submit to the EHD for approval.

Violation Division: San Joaquin County Environmental Health
Violation Program: HMRRP
Violation Source: CERS

Evaluation:
Eval General Type: Compliance Evaluation Inspection
Eval Date: 09-16-2016
Violations Found: Yes
Eval Type: Routine done by local agency
Eval Notes: Complete and submit a copy of the Return to Compliance Certification form to the EHD with a statement documenting the corrective actions that have been or will be taken for each violation, and any supporting paperwork, within 30 days of receiving the completed inspection report. Please be aware as of January 1, 2013, all businesses were required to submit all hazardous materials information online to the California Environmental Reporting System (CERS) at <http://cers.calepa.ca.gov>. Be sure to include your hazardous material activity in the Businesses Activities section in CERS in addition to any other relevant activities and required fields. For assistance with CERS, contact Lisa Medina at 209-468-3455.

Eval Division: San Joaquin County Environmental Health
Eval Program: HMRRP
Eval Source: CERS

Map ID
Direction
Distance
Elevation

MAP FINDINGS

Site

Database(s)

EDR ID Number
EPA ID Number

GONZALEZ AUTO REPAIR (Continued)

S121768390

Eval General Type: Compliance Evaluation Inspection
Eval Date: 01-15-2020
Violations Found: Yes
Eval Type: Routine done by local agency
Eval Notes: Complete and submit a copy of the Return to Compliance Certification form to the EHD with a statement documenting the corrective actions that have been or will be taken for each violation, and any supporting paperwork, by February 14, 2019. Starting September 1, 2018, all in-office CERS help will be provided at EHD hourly rate (\$152). To schedule an appointment, please call (209) 468-3420. Documents provided during inspection: List of free training classes. Waste streams found: used oil, paper/metal oil filters, oily absorbent, used antifreeze, oily rags No disposal records were available for 2019 and 2020.

Eval Division: San Joaquin County Environmental Health
Eval Program: HW
Eval Source: CERS

Eval General Type: Compliance Evaluation Inspection
Eval Date: 03-06-2020
Violations Found: Yes
Eval Type: Routine done by local agency
Eval Notes: All violations corrected at the time of inspection. Owner states he has no employees. Assistance provided with completion of site map and contingency plan, and submittal of the facility information, hazardous materials inventory, and the emergency response plans at the time of inspection. Starting September 1, 2018, all in-office CERS help will be provided at EHD hourly rate (\$152). To schedule an appointment, please call (209) 468-3420.

Eval Division: San Joaquin County Environmental Health
Eval Program: HMRRP
Eval Source: CERS

Eval General Type: Compliance Evaluation Inspection
Eval Date: 04-18-2016
Violations Found: Yes
Eval Type: Routine done by local agency
Eval Notes: Complete and submit a copy of the Return to Compliance Certification form to the EHD with a statement documenting the corrective actions that have been or will be taken for each violation, and any supporting paperwork, by May 18, 2016. **Mr. Gonzalez stated that he opened this business in either May or June 2015. Please be aware as of January 1, 2013, all businesses are required to submit all hazardous materials information online to the California Environmental Reporting System (CERS) at <http://cers.calepa.ca.gov>. Be sure to include your hazardous waste activity in the Businesses Activities section in CERS in addition to any other relevant activities and required fields. Wastes generated at this facility: Used oil, Used antifreeze, Spent lead acid batteries, Parts Washer waste, Metal fines, Used oil filters, Oily absorbent Documents reviewed: Consolidated manifesting receipts for used oil Documents provided: Return to Compliance Certification form, Schedule [Truncated]

Eval Division: San Joaquin County Environmental Health
Eval Program: HW
Eval Source: CERS

Map ID
Direction
Distance
Elevation

MAP FINDINGS

Site

Database(s)

EDR ID Number
EPA ID Number

GONZALEZ AUTO REPAIR (Continued)

S121768390

Enforcement Action:

Site ID: 368711
Site Name: Gonzalez auto repair
Site Address: 820 S CALIFORNIA ST STE H
Site City: STOCKTON
Site Zip: 95206
Enf Action Date: 04-18-2016
Enf Action Type: Notice of Violation (Unified Program)
Enf Action Description: Notice of Violation Issued by the Inspector at the Time of Inspection
Enf Action Notes: Not reported
Enf Action Division: San Joaquin County Environmental Health
Enf Action Program: HW
Enf Action Source: CERS

Site ID: 368711
Site Name: Gonzalez auto repair
Site Address: 820 S CALIFORNIA ST STE H
Site City: STOCKTON
Site Zip: 95206
Enf Action Date: 09-16-2016
Enf Action Type: Notice of Violation (Unified Program)
Enf Action Description: Notice of Violation Issued by the Inspector at the Time of Inspection
Enf Action Notes: Not reported
Enf Action Division: San Joaquin County Environmental Health
Enf Action Program: HMRRP
Enf Action Source: CERS

Affiliation:

Affiliation Type Desc: Identification Signer
Entity Name: Guillermo Gonzalez
Entity Title: Not reported
Affiliation Address: Not reported
Affiliation City: Not reported
Affiliation State: Not reported
Affiliation Country: Not reported
Affiliation Zip: Not reported
Affiliation Phone: Not reported

Affiliation Type Desc: CUPA District
Entity Name: San Joaquin Cnty Env Health
Entity Title: Not reported
Affiliation Address: 1868 East Hazelton Avenue
Affiliation City: Stockton
Affiliation State: CA
Affiliation Country: Not reported
Affiliation Zip: 95205-6232
Affiliation Phone: (209) 468-3420

Affiliation Type Desc: Operator
Entity Name: Guillermo gonzalez
Entity Title: Not reported
Affiliation Address: Not reported
Affiliation City: Not reported
Affiliation State: Not reported
Affiliation Country: Not reported
Affiliation Zip: Not reported

Map ID
Direction
Distance
Elevation

MAP FINDINGS

Site

Database(s)

EDR ID Number
EPA ID Number

GONZALEZ AUTO REPAIR (Continued)

S121768390

Affiliation Phone: (209) 470-7669

Affiliation Type Desc: Environmental Contact
Entity Name: Guillermo gonzalez
Entity Title: Not reported
Affiliation Address: 228 E Worth st
Affiliation City: Stockton
Affiliation State: CA
Affiliation Country: Not reported
Affiliation Zip: 95206
Affiliation Phone: Not reported

Affiliation Type Desc: Facility Mailing Address
Entity Name: Mailing Address
Entity Title: Not reported
Affiliation Address: 228 E Worth st
Affiliation City: Stockton
Affiliation State: CA
Affiliation Country: Not reported
Affiliation Zip: 95206
Affiliation Phone: Not reported

Affiliation Type Desc: Legal Owner
Entity Name: Guillermo gonzalez
Entity Title: Not reported
Affiliation Address: 228 E Worth st
Affiliation City: Stockton
Affiliation State: CA
Affiliation Country: United States
Affiliation Zip: 95206
Affiliation Phone: (209) 470-7669

Affiliation Type Desc: Parent Corporation
Entity Name: GONZALEZ AUTO REPAIR
Entity Title: Not reported
Affiliation Address: Not reported
Affiliation City: Not reported
Affiliation State: Not reported
Affiliation Country: Not reported
Affiliation Zip: Not reported
Affiliation Phone: Not reported

Affiliation Type Desc: Document Preparer
Entity Name: Guillermo Gonzalez
Entity Title: Not reported
Affiliation Address: Not reported
Affiliation City: Not reported
Affiliation State: Not reported
Affiliation Country: Not reported
Affiliation Zip: Not reported
Affiliation Phone: Not reported

HWTS:

Name: GONZALEZ AUTO REPAIR
Address: 820 S CALIFORNIA ST STE H
Address 2: Not reported

Map ID
Direction
Distance
Elevation

MAP FINDINGS

Site

Database(s)

EDR ID Number
EPA ID Number

GONZALEZ AUTO REPAIR (Continued)

S121768390

City,State,Zip: STOCKTON, CA 952061406
EPA ID: CAL000407795
Inactive Date: 06/30/2017
Create Date: 06/17/2015
Last Act Date: 05/19/2016
Mailing Name: Not reported
Mailing Address: 228 E WORTH ST
Mailing Address 2: Not reported
Mailing City,State,Zip: STOCKTON, CA 95206
Owner Name: GUILLERMO GONZALEZ
Owner Address: 228 E WORTH ST
Owner Address 2: Not reported
Owner City,State,Zip: STOCKTON, CA 95206
Contact Name: GUILLERMO GONZALEZ
Contact Address: 228 E WORTH ST
Contact Address 2: Not reported
City,State,Zip: STOCKTON, CA 95206

NAICS:

EPA ID: CAL000407795
Create Date: 2015-06-17 08:37:05
NAICS Code: 811111
NAICS Description: General Automotive Repair
Issued EPA ID Date: 2015-06-17 08:37:05
Inactive Date: 2017-06-30 00:00:00
Facility Name: GONZALEZ AUTO REPAIR
Facility Address: 820 S CALIFORNIA ST STE H
Facility Address 2: Not reported
Facility City: STOCKTON
Facility County: 39
Facility State: CA
Facility Zip: 952061406

AR433
West
1/8-1/4
0.202 mi.
1067 ft.

STOCKTON ARMATURE & MOTOR WORK
646 S CALIFORNIA ST
STOCKTON, CA 95203

HIST UST **U001603301**
CHMIRS **N/A**

Site 1 of 10 in cluster AR

Relative:
Lower
Actual:
17 ft.

HIST UST:
Name: STOCKTON ARMATURE & MOTOR WORK
Address: 646 S CALIFORNIA ST
City,State,Zip: STOCKTON, CA 95203
File Number: Not reported
URL: Not reported
Region: STATE
Facility ID: 00000018268
Facility Type: Other
Other Type: PUMP MFG. & SALES
Contact Name: ROBERT M. CROW
Telephone: 2094669625
Owner Name: DELTA PUMPS
Owner Address: 646 SOUTH CALIFORNIA STREET
Owner City,St,Zip: STOCKTON, CA 95203
Total Tanks: 0001

Tank Num: 001

Map ID
Direction
Distance
Elevation

MAP FINDINGS

Site

Database(s)

EDR ID Number
EPA ID Number

STOCKTON ARMATURE & MOTOR WORK (Continued)

U001603301

Container Num: 1
Year Installed: 1964
Tank Capacity: 00000550
Tank Used for: PRODUCT
Type of Fuel: REGULAR
Container Construction Thickness: 12
Leak Detection: Stock Inventor, None

CHMIRS:

Name: Not reported
Address: 646 SOUTH CALIFORNIA STREET
City,State,Zip: STOCKTON, CA
OES Incident Number: 18-1485
OES notification: 03/07/2018
OES Date: Not reported
OES Time: Not reported
Date Completed: Not reported
Property Use: Not reported
Agency Id Number: Not reported
Agency Incident Number: Not reported
Time Notified: Not reported
Time Completed: Not reported
Surrounding Area: Not reported
Estimated Temperature: Not reported
Property Management: Not reported
More Than Two Substances Involved?: Not reported
Resp Agncy Personel # Of Decontaminated: Not reported
Responding Agency Personel # Of Injuries: Not reported
Responding Agency Personel # Of Fatalities: Not reported
Others Number Of Decontaminated: Not reported
Others Number Of Injuries: Not reported
Others Number Of Fatalities: Not reported
Vehicle Make/year: Not reported
Vehicle License Number: Not reported
Vehicle State: Not reported
Vehicle Id Number: Not reported
CA DOT PUC/ICC Number: Not reported
Company Name: Not reported
Reporting Officer Name/ID: Not reported
Report Date: Not reported
Facility Telephone: Not reported
Waterway Involved: No
Waterway: Not reported
Spill Site: Merchant/Business
Cleanup By: Contractor
Containment: Not reported
What Happened: Not reported
Type: Not reported
Measure: Not reported
Other: Not reported
Type: PETROLEUM
Measure: Gal(s)
Other: Not reported
Date/Time: 2146
Year: 2018
Agency: PG&E
Incident Date: 03/06/2018

Map ID
 Direction
 Distance
 Elevation

MAP FINDINGS

Site

Database(s)

EDR ID Number
 EPA ID Number

STOCKTON ARMATURE & MOTOR WORK (Continued)

U001603301

Admin Agency:	San Joaquin County Environmental Health
Amount:	Not reported
Contained:	Yes
Site Type:	Not reported
E Date:	Not reported
Substance:	Insulating Oil
Quantity Released:	5
Unknown:	Not reported
Substance #2:	Not reported
Substance #3:	Not reported
Evacuations:	Not reported
Number of Injuries:	Not reported
Number of Fatalities:	Not reported
#1 Pipeline:	No
#2 Pipeline:	No
#3 Pipeline:	No
#1 Vessel >= 300 Tons:	No
#2 Vessel >= 300 Tons:	No
#3 Vessel >= 300 Tons:	No
Evacs:	No
Injuries:	No
Fatals:	No
Comments:	Not reported
Description:	RP States: A vehicle struck a pole causing a release of 5 gallons of insulating oil onto the asphalt. The release is contained. No waterways were impacted and clean up is being arranged.

AR434
West
1/8-1/4
0.202 mi.
1067 ft.

DELTA PUMP, INC.
646 S CALIFORNIA ST
STOCKTON, CA 95203
Site 2 of 10 in cluster AR

CERS HAZ WASTE **S121754437**
CERS **N/A**

Relative:
Lower
Actual:
17 ft.

CERS HAZ WASTE:	
Name:	DELTA STOCKTON PUMP
Address:	646 S CALIFORNIA ST
City,State,Zip:	STOCKTON, CA 95203
Site ID:	24674
CERS ID:	10182685
CERS Description:	Hazardous Waste Generator
Name:	DELTA PUMP, INC.
Address:	646 S CALIFORNIA ST
City,State,Zip:	STOCKTON, CA 95203
Site ID:	562871
CERS ID:	10834372
CERS Description:	Hazardous Waste Generator
CERS:	
Name:	DELTA STOCKTON PUMP
Address:	646 S CALIFORNIA ST
City,State,Zip:	STOCKTON, CA 95203
Site ID:	24674
CERS ID:	10182685
CERS Description:	Chemical Storage Facilities

Map ID
Direction
Distance
Elevation

MAP FINDINGS

Site

Database(s)

EDR ID Number
EPA ID Number

DELTA PUMP, INC. (Continued)

S121754437

Violations:

Site ID: 24674
Site Name: DELTA STOCKTON PUMP
Violation Date: 1/20/2016
Citation: HSC 6.95 25508(a)(1) - California Health and Safety Code, Chapter 6.95, Section(s) 25508(a)(1)

Violation Description: Failure to complete and electronically submit a site map with all required content.

Violation Notes: Returned to compliance on 01/20/2016. A site map has not been submitted. A site map shall contain a north orientation, loading areas, internal roads, adjacent streets, storm and sewer drains, access and exit points, emergency shutoffs, evacuation staging areas, hazardous material handling and storage areas, and emergency response equipment. Immediately log into the California Environmental Reporting System (CERS) at <http://cers.calepa.ca.gov/>, upload the correct or updated information, and submit to the EHD for approval. This was corrected on site.

Violation Division: San Joaquin County Environmental Health
Violation Program: HMRRP
Violation Source: CERS

Site ID: 24674
Site Name: DELTA STOCKTON PUMP
Violation Date: 1/20/2016
Citation: HSC 6.95 25508(a)(1) - California Health and Safety Code, Chapter 6.95, Section(s) 25508(a)(1)

Violation Description: Failure to establish and electronically submit an adequate training program in safety procedures in the event of a release or threatened release of a hazardous material.

Violation Notes: Returned to compliance on 01/20/2016. A training program has not been submitted. Training programs for all employees and annual training, including refresher courses, shall include safety procedures for the event of a release or threatened release of a hazardous material, including, but not limited to, familiarity with the facility's emergency response plans and procedures. These training programs may take into consideration of each employee. Immediately prepare or update the facility's training program, log into the California Environmental Reporting System (CERS) at <http://cers.calepa.ca.gov/>, upload the correct or updated information, and submit to the EHD for approval. This was corrected on site.

Violation Division: San Joaquin County Environmental Health
Violation Program: HMRRP
Violation Source: CERS

Site ID: 24674
Site Name: DELTA STOCKTON PUMP
Violation Date: 1/20/2016
Citation: HSC 6.95 25505(a)(4) - California Health and Safety Code, Chapter 6.95, Section(s) 25505(a)(4)

Violation Description: Failure to provide initial and annual training to all employees in safety procedures in the event of a release or threatened release of a hazardous material or failure to document and maintain training records for a minimum of three years.

Violation Notes: Returned to compliance on 02/08/2016. Proof of relevant employee training was not available at the time of inspection. The business plan shall include provisions for ensuring that appropriate personnel receive initial and annual refresher training. This training shall be

Map ID
Direction
Distance
Elevation

MAP FINDINGS

Site

Database(s)

EDR ID Number
EPA ID Number

DELTA PUMP, INC. (Continued)

S121754437

documented electronically or by hard copy and shall be made available for a minimum of three years. Immediately provide employee training for appropriate personnel and submit a copy of the training records to the EHD.

Violation Division: San Joaquin County Environmental Health
Violation Program: HMRRP
Violation Source: CERS

Site ID: 24674
Site Name: DELTA STOCKTON PUMP
Violation Date: 1/20/2016
Citation: HSC 6.95 25508(d) - California Health and Safety Code, Chapter 6.95, Section(s) 25508(d)

Violation Description: Failure to complete and/or electronically submit a business plan when storing/handling a hazardous material at or above reportable quantities.

Violation Notes: Returned to compliance on 01/20/2016. The facility's business plan was not submitted electronically to the California Environmental Reporting System (CERS). As of January 1, 2013, all businesses were required to submit all business plans electronically. Immediately log into the CERS at <http://cers.calepa.ca.gov/>, enter the correct or updated information, and submit to the EHD for approval. This was corrected on site.

Violation Division: San Joaquin County Environmental Health
Violation Program: HMRRP
Violation Source: CERS

Site ID: 24674
Site Name: DELTA STOCKTON PUMP
Violation Date: 1/20/2016
Citation: 19 CCR 6.95 25508(a)(1) - California Code of Regulations, Title 19, Chapter 6.95, Section(s) 25508(a)(1)

Violation Description: Failure to complete and electronically submit the Business Activities Page and/or Business Owner Operator Identification Page.

Violation Notes: Returned to compliance on 01/20/2016. The Business Activities Form is not complete. The form wrongly indicates the business is not a hazardous waste generator and hazardous materials are not present at this facility in reportable quantities at any one time of the year. This information must be current and submitted as part of the business plan. Immediately log into the California Environmental Reporting System (CERS) at <http://cers.calepa.ca.gov/>, enter the correct or updated information, and submit to the EHD for approval. This was corrected on site.

Violation Division: San Joaquin County Environmental Health
Violation Program: HMRRP
Violation Source: CERS

Site ID: 24674
Site Name: DELTA STOCKTON PUMP
Violation Date: 9/12/2013
Citation: HSC 6.67 Multiple - California Health and Safety Code, Chapter 6.67, Section(s) Multiple

Violation Description: Haz Waste Generator Program - Administration/Documentation - General

Violation Notes: Returned to compliance on 12/10/2018.

Violation Division: San Joaquin County Environmental Health
Violation Program: HW
Violation Source: CERS

Map ID
Direction
Distance
Elevation

MAP FINDINGS

Site

Database(s)

EDR ID Number
EPA ID Number

DELTA PUMP, INC. (Continued)

S121754437

Site ID: 24674
Site Name: DELTA STOCKTON PUMP
Violation Date: 1/20/2016
Citation: HSC 6.95 25508.2 - California Health and Safety Code, Chapter 6.95, Section(s) 25508.2
Violation Description: Failure to annually review and electronically certify that the business plan is complete, accurate, and up-to-date.
Violation Notes: Returned to compliance on 01/20/2016. The business plan information has not been reviewed and resubmitted in the California Environmental Reporting System (CERS) annually. The hazardous materials inventory shall be submitted by January 15 of each calendar year and may be submitted beginning November 1 of the previous year. Immediately log into the CERS at <http://cers.calepa.ca.gov/>, enter the correct or updated information, and submit to the EHD for approval. This was corrected on site.
Violation Division: San Joaquin County Environmental Health
Violation Program: HMRRP
Violation Source: CERS

Site ID: 24674
Site Name: DELTA STOCKTON PUMP
Violation Date: 1/20/2016
Citation: HSC 6.95 25508(a)(1) - California Health and Safety Code, Chapter 6.95, Section(s) 25508(a)(1)
Violation Description: Failure to establish and electronically submit an adequate emergency response plan and procedures for a release or threatened release of a hazardous material.
Violation Notes: Returned to compliance on 01/20/2016. The emergency response procedures have not been submitted. A business plan shall include the following emergency response procedures for a release or threatened release of hazardous materials, including, but not limited to, the following: - immediate notification of local emergency personnel and the Environmental Health Department (EHD) - procedures for the mitigation of a release or threatened release to minimize any potential harm or damage to persons, property, or the environment - evacuation plans and procedures, including immediate notice, for the site. Immediately log into the California Environmental Reporting System (CERS) at <http://cers.calepa.ca.gov/>, upload the correct or updated information, and submit to the EHD for approval. This was corrected on site.
Violation Division: San Joaquin County Environmental Health
Violation Program: HMRRP
Violation Source: CERS

Site ID: 24674
Site Name: DELTA STOCKTON PUMP
Violation Date: 9/12/2013
Citation: HSC 6.67 Multiple - California Health and Safety Code, Chapter 6.67, Section(s) Multiple
Violation Description: Haz Waste Generator Program - Operations/Maintenance - General
Violation Notes: Returned to compliance on 12/10/2018.
Violation Division: San Joaquin County Environmental Health
Violation Program: HW
Violation Source: CERS

Site ID: 24674
Site Name: DELTA STOCKTON PUMP

Map ID
Direction
Distance
Elevation

MAP FINDINGS

Site

Database(s)

EDR ID Number
EPA ID Number

DELTA PUMP, INC. (Continued)

S121754437

Violation Date: 1/20/2016
Citation: HSC 6.95 25508(a)(1) - California Health and Safety Code, Chapter 6.95, Section(s) 25508(a)(1)
Violation Description: Failure to complete and electronically submit hazardous material inventory information for all reportable hazardous materials on site at or above reportable quantities.
Violation Notes: Returned to compliance on 01/20/2016. A 55 gallon drum of waste oil, a 55 gallon drum of acetone, greater than 200 cubic feet of compressed oxygen and greater than 200 cubic feet of acetylene flammable gas were found on site that have not been reported. Any material that meets or exceeds the reportable quantity shall be reported in the facility's business plan. Immediately log into the California Environmental Reporting System (CERS) at <http://cers.calepa.ca.gov/>, add the materials to the hazardous material inventory, and submit to the EHD for approval. This was corrected on site.
Violation Division: San Joaquin County Environmental Health
Violation Program: HMRRP
Violation Source: CERS

Site ID: 24674
Site Name: DELTA STOCKTON PUMP
Violation Date: 12/10/2018
Citation: 22 CCR 12 66262.34(f) - California Code of Regulations, Title 22, Chapter 12, Section(s) 66262.34(f)
Violation Description: Failure to properly label hazardous waste accumulation containers and portable tanks with the following requirements: "Hazardous Waste", name and address of the generator, physical and chemical characteristics of the Hazardous Waste, and starting accumulation date.
Violation Notes: Returned to compliance on 12/10/2018. In the hazardous waste storage area: -One blue 55 gallon poly drum containing oily debris (1/4 full) was observed with a hazardous waste label missing the contents, physical state, and hazardous properties. -One blue 55 gallon steel drum containing used oil (3/4 full) was observed with a hazardous waste label missing the accumulation start date, hazardous properties, physical state, name and address of the generator, and the words "hazardous waste." All hazardous waste containers shall be marked with the following information: - the words G Hazardous WasteG - name and address of generator - hazardous properties - physical state - composition (contents) - accumulation start date This was corrected on site.
Violation Division: San Joaquin County Environmental Health
Violation Program: HW
Violation Source: CERS

Site ID: 24674
Site Name: DELTA STOCKTON PUMP
Violation Date: 12/10/2018
Citation: 22 CCR 12 66262.40(a) - California Code of Regulations, Title 22, Chapter 12, Section(s) 66262.40(a)
Violation Description: Failure to keep a copy of each properly signed manifest for at least three years from the date the waste was accepted by the initial transporter. The manifest signed at the time the waste was accepted for transport shall be kept until receiving a signed copy from the designated facility which received the waste.
Violation Notes: Copies of uniform manifests for the disposal of hazardous waste for the first half of 2018 for metal shavings, oily absorbent, and oil

Map ID
Direction
Distance
Elevation

MAP FINDINGS

Site

Database(s)

EDR ID Number
EPA ID Number

DELTA PUMP, INC. (Continued)

S121754437

filters were not found on site. Hazardous waste generators shall retain copies of all manifests signed off by the disposal facility and all receipts used in a consolidated manifesting procedure on site for three years and have them readily available for review. Immediately locate a copy of all manifests and receipts for the last three years, maintain them on site, and submit records of the missing copies to the EHD.

Violation Division: San Joaquin County Environmental Health
Violation Program: HW
Violation Source: CERS

Evaluation:

Eval General Type: Compliance Evaluation Inspection
Eval Date: 01-20-2016
Violations Found: Yes
Eval Type: Routine done by local agency
Eval Notes: Complete and submit a copy of the Return to Compliance Certification form to the EHD with a statement documenting the corrective actions that have been or will be taken for each violation, and any supporting paperwork by February 19, 2016. Assistance with CERS access and submittal at the time of inspection. Copies of the inspection report and inspection photos were provided to Austin Look. Please be aware as of January 1, 2013, all businesses were required to submit all hazardous materials information online to the California Environmental Reporting System (CERS) at <http://cers.calepa.ca.gov>. Be sure to include your hazardous material activity in the Businesses Activities section in CERS in addition to any other relevant activities and required fields. For assistance with CERS, contact Lisa Medina at 209-468-3455.

Eval Division: San Joaquin County Environmental Health
Eval Program: HMRRP
Eval Source: CERS

Eval General Type: Compliance Evaluation Inspection
Eval Date: 09-12-2013
Violations Found: Yes
Eval Type: Routine done by local agency
Eval Notes: Not reported
Eval Division: San Joaquin County Environmental Health
Eval Program: HW
Eval Source: CERS

Eval General Type: Compliance Evaluation Inspection
Eval Date: 12-10-2018
Violations Found: Yes
Eval Type: Routine done by local agency
Eval Notes: Complete and submit a copy of the Return to Compliance Certification form to the EHD with a statement documenting the corrective actions that have been or will be taken for each violation, and any supporting paperwork, by January 9, 2019. Starting September 1, 2018, all in-office CERS help will be provided at EHD hourly rate (\$152). To schedule an appointment, please call (209) 468-3420. Waste Streams: used oil, metal fines, oil filters, paint waste, parts washer, sand blaster

Eval Division: San Joaquin County Environmental Health
Eval Program: HW
Eval Source: CERS

Map ID
Direction
Distance
Elevation

MAP FINDINGS

Site

Database(s)

EDR ID Number
EPA ID Number

DELTA PUMP, INC. (Continued)

S121754437

Enforcement Action:

Site ID: 24674
Site Name: DELTA STOCKTON PUMP
Site Address: 646 S CALIFORNIA ST
Site City: STOCKTON
Site Zip: 95203
Enf Action Date: 01-20-2016
Enf Action Type: Notice of Violation (Unified Program)
Enf Action Description: Notice of Violation Issued by the Inspector at the Time of Inspection
Enf Action Notes: Not reported
Enf Action Division: San Joaquin County Environmental Health
Enf Action Program: HMRRP
Enf Action Source: CERS

Site ID: 24674
Site Name: DELTA STOCKTON PUMP
Site Address: 646 S CALIFORNIA ST
Site City: STOCKTON
Site Zip: 95203
Enf Action Date: 09-12-2013
Enf Action Type: Notice of Violation (Unified Program)
Enf Action Description: Notice of Violation Issued by the Inspector at the Time of Inspection
Enf Action Notes: Not reported
Enf Action Division: San Joaquin County Environmental Health
Enf Action Program: HW
Enf Action Source: CERS

Coordinates:

Site ID: 24674
Facility Name: DELTA STOCKTON PUMP
Env Int Type Code: HWG
Program ID: 10182685
Coord Name: Not reported
Ref Point Type Desc: Center of a facility or station.
Latitude: 37.946640
Longitude: -121.282000

Affiliation:

Affiliation Type Desc: Facility Mailing Address
Entity Name: Mailing Address
Entity Title: Not reported
Affiliation Address: 646 S. CALIFORNIA ST.
Affiliation City: STOCKTON
Affiliation State: CA
Affiliation Country: Not reported
Affiliation Zip: 95203
Affiliation Phone: Not reported

Affiliation Type Desc: Legal Owner
Entity Name: MILLER, TRACY
Entity Title: Not reported
Affiliation Address: 646 S. CALIFORNIA ST.
Affiliation City: STOCKTON
Affiliation State: CA
Affiliation Country: United States
Affiliation Zip: 95203

Map ID
Direction
Distance
Elevation

MAP FINDINGS

Site

Database(s)

EDR ID Number
EPA ID Number

DELTA PUMP, INC. (Continued)

S121754437

Affiliation Phone: (209) 610-3059

Affiliation Type Desc: Operator
Entity Name: Tracy Miller
Entity Title: Not reported
Affiliation Address: Not reported
Affiliation City: Not reported
Affiliation State: Not reported
Affiliation Country: Not reported
Affiliation Zip: Not reported
Affiliation Phone: (209) 466-9625

Affiliation Type Desc: Property Owner
Entity Name: Tracy Miller
Entity Title: Not reported
Affiliation Address: 646 S. California st
Affiliation City: Stockton
Affiliation State: CA
Affiliation Country: United States
Affiliation Zip: 95203
Affiliation Phone: (209) 610-3059

Affiliation Type Desc: Environmental Contact
Entity Name: Tracy Miller
Entity Title: Not reported
Affiliation Address: 646 S. California St.
Affiliation City: Stockton
Affiliation State: CA
Affiliation Country: Not reported
Affiliation Zip: 95203
Affiliation Phone: Not reported

Affiliation Type Desc: Identification Signer
Entity Name: Tracy Miller
Entity Title: CEO
Affiliation Address: Not reported
Affiliation City: Not reported
Affiliation State: Not reported
Affiliation Country: Not reported
Affiliation Zip: Not reported
Affiliation Phone: Not reported

Affiliation Type Desc: Parent Corporation
Entity Name: DELTA STOCKTON PUMP
Entity Title: Not reported
Affiliation Address: Not reported
Affiliation City: Not reported
Affiliation State: Not reported
Affiliation Country: Not reported
Affiliation Zip: Not reported
Affiliation Phone: Not reported

Affiliation Type Desc: CUPA District
Entity Name: San Joaquin Cnty Env Health
Entity Title: Not reported
Affiliation Address: 1868 East Hazelton Avenue
Affiliation City: Stockton

Map ID
Direction
Distance
Elevation

MAP FINDINGS

Site

Database(s)

EDR ID Number
EPA ID Number

DELTA PUMP, INC. (Continued)

S121754437

Affiliation State: CA
Affiliation Country: Not reported
Affiliation Zip: 95205-6232
Affiliation Phone: (209) 468-3420

Affiliation Type Desc: Document Preparer
Entity Name: Tracy Miller
Entity Title: Not reported
Affiliation Address: Not reported
Affiliation City: Not reported
Affiliation State: Not reported
Affiliation Country: Not reported
Affiliation Zip: Not reported
Affiliation Phone: Not reported

AR435
West
1/8-1/4
0.202 mi.
1067 ft.

STOCKTON ARMATURE AND MOTOR WORKS INC
646 S CALIFORNIA ST
STOCKTON, CA 95203
Site 3 of 10 in cluster AR

SWEEPS UST
HIST UST
CA FID UST
HAZNET
HWTS

S101625470
N/A

Relative:
Lower
Actual:
17 ft.

SWEEPS UST:
Name: STOCKTON ARMATURE & MOTOR WORK
Address: 646 S CALIFORNIA ST
City: STOCKTON
Status: Not reported
Comp Number: 1030
Number: Not reported
Board Of Equalization: Not reported
Referral Date: Not reported
Action Date: Not reported
Created Date: Not reported
Owner Tank Id: Not reported
SWRCB Tank Id: 39-000-001030-000001
Tank Status: Not reported
Capacity: 550
Active Date: Not reported
Tank Use: M.V. FUEL
STG: PRODUCT
Content: LEADED
Number Of Tanks: 1

HIST UST:
Name: STOCKTON ARMATURE AND MOTOR WORK
Address: 646 SOUTH CALIFORNIA STREET
City,State,Zip: STOCKTON, CA 95203
File Number: 0002FB44
URL: <http://geotracker.waterboards.ca.gov/ustpdfs/pdf/0002FB44.pdf>
Region: Not reported
Facility ID: Not reported
Facility Type: Not reported
Other Type: Not reported
Contact Name: Not reported
Telephone: Not reported
Owner Name: Not reported
Owner Address: Not reported

Map ID
Direction
Distance
Elevation

MAP FINDINGS

Site

Database(s)

EDR ID Number
EPA ID Number

STOCKTON ARMATURE AND MOTOR WORKS INC (Continued)

S101625470

Owner City,St,Zip: Not reported
Total Tanks: Not reported

Tank Num: Not reported
Container Num: Not reported
Year Installed: Not reported
Tank Capacity: Not reported
Tank Used for: Not reported
Type of Fuel: Not reported
Container Construction Thickness: Not reported
Leak Detection: Not reported

[Click here for Geo Tracker PDF:](#)

CA FID UST:

Facility ID: 39000714
Regulated By: UTNKI
Regulated ID: Not reported
Cortese Code: Not reported
SIC Code: Not reported
Facility Phone: 2094669625
Mail To: Not reported
Mailing Address: P O BOX 1927
Mailing Address 2: Not reported
Mailing City,St,Zip: STOCKTON 95203
Contact: Not reported
Contact Phone: Not reported
DUNs Number: Not reported
NPDES Number: Not reported
EPA ID: Not reported
Comments: Not reported
Status: Inactive

HAZNET:

Name: STOCKTON ARMATURE AND MOTOR WORKS INC
Address: 646 S CALIFORNIA ST
Address 2: Not reported
City,State,Zip: STOCKTON, CA 95203
Contact: TRACY MILLER
Telephone: 2094669625
Mailing Name: Not reported
Mailing Address: 646 S CALIFORNIA ST

Year: 2013
Gepaid: CAC002749852
TSD EPA ID: CAD982042475
CA Waste Code: 151 - Asbestos containing waste
Disposal Method: H132 - Landfill Or Surface Impoundment That Will Be Closed As
Landfill(To Include On-Site Treatment And/Or Stabilization)
Tons: 4

Additional Info:

Year: 2013
Gen EPA ID: CAC002749852

Map ID
 Direction
 Distance
 Elevation

MAP FINDINGS

Site

Database(s)

EDR ID Number
 EPA ID Number

STOCKTON ARMATURE AND MOTOR WORKS INC (Continued)

S101625470

Shipment Date: 20131205
 Creation Date: 1/29/2014 22:15:13
 Receipt Date: 20131204
 Manifest ID: 010193798JJK
 Trans EPA ID: CAR000037283
 Trans Name: WORLD ENVIRONMENTAL & ENERGY INC
 Trans 2 EPA ID: Not reported
 Trans 2 Name: Not reported
 TSDF EPA ID: CAD982042475
 Trans Name: RECOLOGY HAY ROAD LANDFILL
 TSDF Alt EPA ID: Not reported
 TSDF Alt Name: Not reported
 Waste Code Description: 151 - Asbestos-containing waste
 RCRA Code: Not reported
 Meth Code: H132 - Landfill Or Surface Impoundment That Will Be Closed As
 Landfill(To Include On-Site Treatment And/Or Stabilization)
 Quantity Tons: 4
 Waste Quantity: 10
 Quantity Unit: Y
 Additional Code 1: Not reported
 Additional Code 2: Not reported
 Additional Code 3: Not reported
 Additional Code 4: Not reported
 Additional Code 5: Not reported

HWTS:

Name: STOCKTON ARMATURE AND MOTOR WORKS INC
 Address: 646 S CALIFORNIA ST
 Address 2: Not reported
 City,State,Zip: STOCKTON, CA 95203
 EPA ID: CAC002749852
 Inactive Date: 02/03/2014
 Create Date: 11/04/2013
 Last Act Date: 02/04/2014
 Mailing Name: Not reported
 Mailing Address: 646 S CALIFORNIA ST
 Mailing Address 2: Not reported
 Mailing City,State,Zip: STOCKTON, CA 95203
 Owner Name: TRACY MILLER
 Owner Address: 646 S CALIFORNIA ST
 Owner Address 2: Not reported
 Owner City,State,Zip: STOCKTON, CA 95203
 Contact Name: TRACY MILLER
 Contact Address: 646 S CALIFORNIA ST
 Contact Address 2: Not reported
 City,State,Zip: STOCKTON, CA 95203

AR436
 West
 1/8-1/4
 0.202 mi.
 1067 ft.

STOCKTON ARMATURE AND MOTOR WORDS DBA DELTA PUMP C
646 S CALIFORNIA STREET
STOCKTON, CA 95203
Site 4 of 10 in cluster AR

RCRA NonGen / NLR 1024800241
CAL000218979

Relative:
Lower
Actual:
17 ft.

RCRA Listings:
 Date Form Received by Agency: 2001-01-09 00:00:00.0
 Handler Name: STOCKTON ARMATURE AND MOTOR WORDS DBA DELTA PUM
 Handler Address: 646 S CALIFORNIA STREET

Map ID
Direction
Distance
Elevation

MAP FINDINGS

Site

Database(s)

EDR ID Number
EPA ID Number

STOCKTON ARMATURE AND MOTOR WORDS DBA DELTA PUMP CO (Continued)

1024800241

Handler City,State,Zip:	STOCKTON, CA 95203-0000
EPA ID:	CAL000218979
Contact Name:	IGNACIO ROMERO
Contact Address:	646 S CALIFORNIA ST
Contact City,State,Zip:	STOCKTON, CA 95203
Contact Telephone:	209-466-9625
Contact Fax:	209-466-1234
Contact Email:	DELTAPUMP@SBCGLOBAL.NET
Contact Title:	Not reported
EPA Region:	09
Land Type:	Not reported
Federal Waste Generator Description:	Not a generator, verified
Non-Notifier:	Not reported
Biennial Report Cycle:	Not reported
Accessibility:	Not reported
Active Site Indicator:	Handler Activities
State District Owner:	Not reported
State District:	Not reported
Mailing Address:	646 S CALIFORNIA ST
Mailing City,State,Zip:	STOCKTON, CA 95203-0000
Owner Name:	DELTA PUMP INC
Owner Type:	Other
Operator Name:	IGNACIO ROMERO
Operator Type:	Other
Short-Term Generator Activity:	No
Importer Activity:	No
Mixed Waste Generator:	No
Transporter Activity:	No
Transfer Facility Activity:	No
Recycler Activity with Storage:	No
Small Quantity On-Site Burner Exemption:	No
Smelting Melting and Refining Furnace Exemption:	No
Underground Injection Control:	No
Off-Site Waste Receipt:	No
Universal Waste Indicator:	Yes
Universal Waste Destination Facility:	Yes
Federal Universal Waste:	No
Active Site Fed-Reg Treatment Storage and Disposal Facility:	Not reported
Active Site Converter Treatment storage and Disposal Facility:	Not reported
Active Site State-Reg Treatment Storage and Disposal Facility:	Not reported
Active Site State-Reg Handler:	---
Federal Facility Indicator:	Not reported
Hazardous Secondary Material Indicator:	N
Sub-Part K Indicator:	Not reported
Commercial TSD Indicator:	No
Treatment Storage and Disposal Type:	Not reported
2018 GPRA Permit Baseline:	Not on the Baseline
2018 GPRA Renewals Baseline:	Not on the Baseline
Permit Renewals Workload Universe:	Not reported
Permit Workload Universe:	Not reported
Permit Progress Universe:	Not reported
Post-Closure Workload Universe:	Not reported
Closure Workload Universe:	Not reported
202 GPRA Corrective Action Baseline:	No
Corrective Action Workload Universe:	No
Subject to Corrective Action Universe:	No
Non-TSDFs Where RCRA CA has Been Imposed Universe:	No

Map ID
Direction
Distance
Elevation

MAP FINDINGS

Site

Database(s)

EDR ID Number
EPA ID Number

STOCKTON ARMATURE AND MOTOR WORDS DBA DELTA PUMP CO (Continued)

1024800241

TSDFs Potentially Subject to CA Under 3004 (u)/(v) Universe: No
TSDFs Only Subject to CA under Discretionary Auth Universe: No
Corrective Action Priority Ranking: No NCAPS ranking
Environmental Control Indicator: No
Institutional Control Indicator: No
Human Exposure Controls Indicator: N/A
Groundwater Controls Indicator: N/A
Operating TSDF Universe: Not reported
Full Enforcement Universe: Not reported
Significant Non-Complier Universe: No
Unaddressed Significant Non-Complier Universe: No
Addressed Significant Non-Complier Universe: No
Significant Non-Complier With a Compliance Schedule Universe: No
Financial Assurance Required: Not reported
Handler Date of Last Change: 2018-09-05 15:45:11.0
Recognized Trader-Importer: No
Recognized Trader-Exporter: No
Importer of Spent Lead Acid Batteries: No
Exporter of Spent Lead Acid Batteries: No
Recycler Activity Without Storage: No
Manifest Broker: No
Sub-Part P Indicator: No

Handler - Owner Operator:

Owner/Operator Indicator: Operator
Owner/Operator Name: IGNACIO ROMERO
Legal Status: Other
Date Became Current: Not reported
Date Ended Current: Not reported
Owner/Operator Address: 646 S CALIFORNIA ST
Owner/Operator City,State,Zip: STOCKTON, CA 95203
Owner/Operator Telephone: 209-466-9625
Owner/Operator Telephone Ext: Not reported
Owner/Operator Fax: Not reported
Owner/Operator Email: Not reported

Owner/Operator Indicator: Owner
Owner/Operator Name: DELTA PUMP INC
Legal Status: Other
Date Became Current: Not reported
Date Ended Current: Not reported
Owner/Operator Address: 646 S CALIFORNIA ST
Owner/Operator City,State,Zip: STOCKTON, CA 95203-0000
Owner/Operator Telephone: 209-466-9625
Owner/Operator Telephone Ext: Not reported
Owner/Operator Fax: Not reported
Owner/Operator Email: Not reported

Historic Generators:

Receive Date: 2001-01-09 00:00:00.0
Handler Name: STOCKTON ARMATURE AND MOTOR WORDS DBA DELTA PUMP CO
Federal Waste Generator Description: Not a generator, verified
State District Owner: Not reported
Large Quantity Handler of Universal Waste: No
Recognized Trader Importer: No

Map ID
Direction
Distance
Elevation

MAP FINDINGS

Site

Database(s)

EDR ID Number
EPA ID Number

STOCKTON ARMATURE AND MOTOR WORDS DBA DELTA PUMP CO (Continued)

1024800241

Recognized Trader Exporter: No
Spent Lead Acid Battery Importer: No
Spent Lead Acid Battery Exporter: No
Current Record: Yes
Non Storage Recycler Activity: Not reported
Electronic Manifest Broker: Not reported

List of NAICS Codes and Descriptions:

NAICS Code: 333911
NAICS Description: PUMP AND PUMPING EQUIPMENT MANUFACTURING

Facility Has Received Notices of Violation:

No Violations Found:

Evaluation Action Summary:

No Evaluations Found:

AR437
West
1/8-1/4
0.202 mi.
1067 ft.

DELTA PUMPS, INC.
646 SOUTH CALIFORNIA STREET
STOCKTON, CA

CPS-SLIC S106486438
CERS N/A

Site 5 of 10 in cluster AR

Relative:
Lower
Actual:
17 ft.

CPS-SLIC:
Name: DELTA PUMPS, INC.
Address: 646 SOUTH CALIFORNIA STREET
City,State,Zip: STOCKTON, CA
Region: STATE
Facility Status: Completed - Case Closed
Status Date: 07/02/1998
Global Id: SLT5S1193159
Lead Agency: CENTRAL VALLEY RWQCB (REGION 5S)
Lead Agency Case Number: Not reported
Latitude: 37.947066472
Longitude: -121.28195143
Case Type: Cleanup Program Site
Case Worker: ZZZ
Local Agency: Not reported
RB Case Number: SLT5S119
File Location: Not reported
Potential Media Affected: Other Groundwater (uses other than drinking water), Under Investigation
Potential Contaminants of Concern: Not reported
Site History: Owner contacted the board about a potential benzene leak. Caseworker decided that based on the information, RWQCB would not require Delta Pumps to conduct and investigation.

Click here to access the California GeoTracker records for this facility:

CERS:

Name: DELTA PUMPS, INC.
Address: 646 SOUTH CALIFORNIA STREET
City,State,Zip: STOCKTON, CA
Site ID: 250354

Map ID
 Direction
 Distance
 Elevation

MAP FINDINGS

Site

Database(s)

EDR ID Number
 EPA ID Number

DELTA PUMPS, INC. (Continued)

S106486438

CERS ID: SLT5S1193159
 CERS Description: Cleanup Program Site
 Affiliation:
 Affiliation Type Desc: Regional Board Caseworker
 Entity Name: zzz - CENTRAL VALLEY RWQCB (REGION 5S)
 Entity Title: Not reported
 Affiliation Address: 11020 SUN CENTER DRIVE #200
 Affiliation City: RANCHO CORDOVA
 Affiliation State: CA
 Affiliation Country: Not reported
 Affiliation Zip: Not reported
 Affiliation Phone: Not reported

AR438
West
1/8-1/4
0.202 mi.
1067 ft.

DELTA PUMP INC DELTA PUMP CO
646 S CALIFORNIA ST
STOCKTON, CA 95203

RCRA NonGen / NLR

1026056127
CAL000452314

Site 6 of 10 in cluster AR

Relative:
Lower
Actual:
17 ft.

RCRA Listings:
 Date Form Received by Agency: 2020-01-30 00:00:00.0
 Handler Name: DELTA PUMP INC DELTA PUMP CO
 Handler Address: 646 S CALIFORNIA ST
 Handler City,State,Zip: STOCKTON, CA 95203
 EPA ID: CAL000452314
 Contact Name: IGNACIO ROMERO
 Contact Address: 646 S CALIFORNIA ST
 Contact City,State,Zip: STOCKTON, CA 95203
 Contact Telephone: 209-466-9625
 Contact Fax: 209-466-1324
 Contact Email: DELTAPUMPCO@GMAIL.COM
 Contact Title: Not reported
 EPA Region: 09
 Land Type: Not reported
 Federal Waste Generator Description: Not a generator, verified
 Non-Notifier: Not reported
 Biennial Report Cycle: Not reported
 Accessibility: Not reported
 Active Site Indicator: Not reported
 State District Owner: Not reported
 State District: Not reported
 Mailing Address: 646 S CALIFORNIA ST
 Mailing City,State,Zip: STOCKTON, CA 95203
 Owner Name: DELTA PUMP INC
 Owner Type: Other
 Operator Name: IGNACIO ROMERO
 Operator Type: Other
 Short-Term Generator Activity: No
 Importer Activity: No
 Mixed Waste Generator: No
 Transporter Activity: No
 Transfer Facility Activity: No
 Recycler Activity with Storage: No
 Small Quantity On-Site Burner Exemption: No
 Smelting Melting and Refining Furnace Exemption: No
 Underground Injection Control: No

Map ID
 Direction
 Distance
 Elevation

MAP FINDINGS

Site

Database(s)

EDR ID Number
 EPA ID Number

DELTA PUMP INC DELTA PUMP CO (Continued)

1026056127

Off-Site Waste Receipt:	No
Universal Waste Indicator:	No
Universal Waste Destination Facility:	No
Federal Universal Waste:	No
Active Site Fed-Reg Treatment Storage and Disposal Facility:	Not reported
Active Site Converter Treatment storage and Disposal Facility:	Not reported
Active Site State-Reg Treatment Storage and Disposal Facility:	Not reported
Active Site State-Reg Handler:	---
Federal Facility Indicator:	Not reported
Hazardous Secondary Material Indicator:	N
Sub-Part K Indicator:	Not reported
Commercial TSD Indicator:	No
Treatment Storage and Disposal Type:	Not reported
2018 GPRA Permit Baseline:	Not on the Baseline
2018 GPRA Renewals Baseline:	Not on the Baseline
Permit Renewals Workload Universe:	Not reported
Permit Workload Universe:	Not reported
Permit Progress Universe:	Not reported
Post-Closure Workload Universe:	Not reported
Closure Workload Universe:	Not reported
202 GPRA Corrective Action Baseline:	No
Corrective Action Workload Universe:	No
Subject to Corrective Action Universe:	No
Non-TSDs Where RCRA CA has Been Imposed Universe:	No
TSDs Potentially Subject to CA Under 3004 (u)/(v) Universe:	No
TSDs Only Subject to CA under Discretionary Auth Universe:	No
Corrective Action Priority Ranking:	No NCAPS ranking
Environmental Control Indicator:	No
Institutional Control Indicator:	No
Human Exposure Controls Indicator:	N/A
Groundwater Controls Indicator:	N/A
Operating TSD Universe:	Not reported
Full Enforcement Universe:	Not reported
Significant Non-Complier Universe:	No
Unaddressed Significant Non-Complier Universe:	No
Addressed Significant Non-Complier Universe:	No
Significant Non-Complier With a Compliance Schedule Universe:	No
Financial Assurance Required:	Not reported
Handler Date of Last Change:	2020-02-10 17:54:19.0
Recognized Trader-Importer:	No
Recognized Trader-Exporter:	No
Importer of Spent Lead Acid Batteries:	No
Exporter of Spent Lead Acid Batteries:	No
Recycler Activity Without Storage:	No
Manifest Broker:	No
Sub-Part P Indicator:	No

Handler - Owner Operator:

Owner/Operator Indicator:	Owner
Owner/Operator Name:	DELTA PUMP INC
Legal Status:	Other
Date Became Current:	Not reported
Date Ended Current:	Not reported
Owner/Operator Address:	646 S CALIFORNIA ST
Owner/Operator City,State,Zip:	STOCKTON, CA 95203
Owner/Operator Telephone:	209-466-9625

Map ID
 Direction
 Distance
 Elevation

MAP FINDINGS

Site

Database(s)

EDR ID Number
 EPA ID Number

DELTA PUMP INC DELTA PUMP CO (Continued)

1026056127

Owner/Operator Telephone Ext:	Not reported
Owner/Operator Fax:	Not reported
Owner/Operator Email:	Not reported
Owner/Operator Indicator:	Operator
Owner/Operator Name:	IGNACIO ROMERO
Legal Status:	Other
Date Became Current:	Not reported
Date Ended Current:	Not reported
Owner/Operator Address:	646 S CALIFORNIA ST
Owner/Operator City,State,Zip:	STOCKTON, CA 95203
Owner/Operator Telephone:	209-466-9625
Owner/Operator Telephone Ext:	Not reported
Owner/Operator Fax:	Not reported
Owner/Operator Email:	Not reported

Historic Generators:

Receive Date:	2020-01-30 00:00:00.0
Handler Name:	DELTA PUMP INC DELTA PUMP CO
Federal Waste Generator Description:	Not a generator, verified
State District Owner:	Not reported
Large Quantity Handler of Universal Waste:	No
Recognized Trader Importer:	No
Recognized Trader Exporter:	No
Spent Lead Acid Battery Importer:	No
Spent Lead Acid Battery Exporter:	No
Current Record:	Yes
Non Storage Recycler Activity:	Not reported
Electronic Manifest Broker:	Not reported

List of NAICS Codes and Descriptions:

NAICS Code:	333914
NAICS Description:	MEASURING, DISPENSING, AND OTHER PUMPING EQUIPMENT MANUFACTURING

Facility Has Received Notices of Violation:

No Violations Found:

Evaluation Action Summary:

No Evaluations Found:

AL439
NNW
1/8-1/4
0.202 mi.
1069 ft.

HONSEL & ORTMAN
500 N GRANT
STOCKTON, CA 95202
Site 6 of 26 in cluster AL

RCRA-SQG **1000379514**
FINDS **CAD981983174**
ECHO
HAZNET
HWTS

Relative:
Higher
Actual:
18 ft.

RCRA Listings:	
Date Form Received by Agency:	1996-09-01 00:00:00.0
Handler Name:	HONSEL & ORTMAN
Handler Address:	500 N GRANT
Handler City,State,Zip:	STOCKTON, CA 95202
EPA ID:	CAD981983174
Contact Name:	Not reported
Contact Address:	Not reported

Map ID
 Direction
 Distance
 Elevation

MAP FINDINGS

Site

Database(s)

EDR ID Number
 EPA ID Number

HONSEL & ORTMAN (Continued)

1000379514

Contact City,State,Zip:	Not reported
Contact Telephone:	Not reported
Contact Fax:	Not reported
Contact Email:	Not reported
Contact Title:	Not reported
EPA Region:	09
Land Type:	Not reported
Federal Waste Generator Description:	Small Quantity Generator
Non-Notifier:	Not reported
Biennial Report Cycle:	Not reported
Accessibility:	Not reported
Active Site Indicator:	Handler Activities
State District Owner:	CA
State District:	1
Mailing Address:	N GRANT
Mailing City,State,Zip:	STOCKTON, CA 95202
Owner Name:	DON MANN
Owner Type:	Private
Operator Name:	NOT REQUIRED
Operator Type:	Private
Short-Term Generator Activity:	No
Importer Activity:	No
Mixed Waste Generator:	No
Transporter Activity:	No
Transfer Facility Activity:	No
Recycler Activity with Storage:	No
Small Quantity On-Site Burner Exemption:	No
Smelting Melting and Refining Furnace Exemption:	No
Underground Injection Control:	No
Off-Site Waste Receipt:	No
Universal Waste Indicator:	No
Universal Waste Destination Facility:	No
Federal Universal Waste:	No
Active Site Fed-Reg Treatment Storage and Disposal Facility:	Not reported
Active Site Converter Treatment storage and Disposal Facility:	Not reported
Active Site State-Reg Treatment Storage and Disposal Facility:	Not reported
Active Site State-Reg Handler:	---
Federal Facility Indicator:	Not reported
Hazardous Secondary Material Indicator:	NN
Sub-Part K Indicator:	Not reported
Commercial TSD Indicator:	No
Treatment Storage and Disposal Type:	Not reported
2018 GPRA Permit Baseline:	Not on the Baseline
2018 GPRA Renewals Baseline:	Not on the Baseline
Permit Renewals Workload Universe:	Not reported
Permit Workload Universe:	Not reported
Permit Progress Universe:	Not reported
Post-Closure Workload Universe:	Not reported
Closure Workload Universe:	Not reported
202 GPRA Corrective Action Baseline:	No
Corrective Action Workload Universe:	No
Subject to Corrective Action Universe:	No
Non-TSDFs Where RCRA CA has Been Imposed Universe:	No
TSDFs Potentially Subject to CA Under 3004 (u)/(v) Universe:	No
TSDFs Only Subject to CA under Discretionary Auth Universe:	No
Corrective Action Priority Ranking:	No NCAPS ranking
Environmental Control Indicator:	No

Map ID
 Direction
 Distance
 Elevation

MAP FINDINGS

Site

Database(s)

EDR ID Number
 EPA ID Number

HONSEL & ORTMAN (Continued)

1000379514

Institutional Control Indicator:	No
Human Exposure Controls Indicator:	N/A
Groundwater Controls Indicator:	N/A
Operating TSDF Universe:	Not reported
Full Enforcement Universe:	Not reported
Significant Non-Complier Universe:	No
Unaddressed Significant Non-Complier Universe:	No
Addressed Significant Non-Complier Universe:	No
Significant Non-Complier With a Compliance Schedule Universe:	No
Financial Assurance Required:	Not reported
Handler Date of Last Change:	2000-09-15 17:29:59.0
Recognized Trader-Importer:	No
Recognized Trader-Exporter:	No
Importer of Spent Lead Acid Batteries:	No
Exporter of Spent Lead Acid Batteries:	No
Recycler Activity Without Storage:	Not reported
Manifest Broker:	Not reported
Sub-Part P Indicator:	Not reported

Handler - Owner Operator:

Owner/Operator Indicator:	Operator
Owner/Operator Name:	NOT REQUIRED
Legal Status:	Private
Date Became Current:	Not reported
Date Ended Current:	Not reported
Owner/Operator Address:	NOT REQUIRED
Owner/Operator City,State,Zip:	NOT REQUIRED, ME 99999
Owner/Operator Telephone:	415-555-1212
Owner/Operator Telephone Ext:	Not reported
Owner/Operator Fax:	Not reported
Owner/Operator Email:	Not reported

Owner/Operator Indicator:	Owner
Owner/Operator Name:	DON MANN
Legal Status:	Private
Date Became Current:	Not reported
Date Ended Current:	Not reported
Owner/Operator Address:	NOT REQUIRED
Owner/Operator City,State,Zip:	NOT REQUIRED, ME 99999
Owner/Operator Telephone:	415-555-1212
Owner/Operator Telephone Ext:	Not reported
Owner/Operator Fax:	Not reported
Owner/Operator Email:	Not reported

Historic Generators:

Receive Date:	1996-09-01 00:00:00.0
Handler Name:	HONSEL & ORTMAN
Federal Waste Generator Description:	Small Quantity Generator
State District Owner:	CA
Large Quantity Handler of Universal Waste:	No
Recognized Trader Importer:	No
Recognized Trader Exporter:	No
Spent Lead Acid Battery Importer:	No
Spent Lead Acid Battery Exporter:	No
Current Record:	Yes

Map ID
Direction
Distance
Elevation

MAP FINDINGS

Site

Database(s)

EDR ID Number
EPA ID Number

HONSEL & ORTMAN (Continued)

1000379514

Non Storage Recycler Activity: Not reported
Electronic Manifest Broker: Not reported

List of NAICS Codes and Descriptions:

No NAICS Codes Found:

Facility Has Received Notices of Violation:

Found Violation: Yes
Agency Which Determined Violation: State
Violation Short Description: LDR - General
Date Violation was Determined: 1987-12-04 00:00:00.0
Actual Return to Compliance Date: 1988-02-05 00:00:00.0
Return to Compliance Qualifier: Observed
Violation Responsible Agency: State
Scheduled Compliance Date: 1988-02-01 00:00:00.0
Enforcement Identifier: 001
Date of Enforcement Action: 1987-12-23 00:00:00.0
Enforcement Responsible Agency: State
Enforcement Docket Number: Not reported
Enforcement Attorney: R9
Corrective Action Component: No
Appeal Initiated Date: Not reported
Appeal Resolution Date: Not reported
Disposition Status Date: Not reported
Disposition Status: Not reported
Disposition Status Description: Not reported
Consent/Final Order Sequence Number: Not reported
Consent/Final Order Respondent Name: Not reported
Consent/Final Order Lead Agency: Not reported
Enforcement Type: WRITTEN INFORMAL
Enforcement Responsible Person: R9
Enforcement Responsible Sub-Organization: Not reported
SEP Sequence Number: Not reported
SEP Expenditure Amount: Not reported
SEP Scheduled Completion Date: Not reported
SEP Actual Date: Not reported
SEP Defaulted Date: Not reported
SEP Type: Not reported
SEP Type Description: Not reported
Proposed Amount: Not reported
Final Monetary Amount: Not reported
Paid Amount: Not reported
Final Count: Not reported
Final Amount: Not reported

Evaluation Action Summary:

Evaluation Date: 1987-12-04 00:00:00.0
Evaluation Responsible Agency: State
Found Violation: Yes
Evaluation Type Description: FOCUSED COMPLIANCE INSPECTION
Evaluation Responsible Person Identifier: R9
Evaluation Responsible Sub-Organization: Not reported
Actual Return to Compliance Date: 1988-02-05 00:00:00.0
Scheduled Compliance Date: 1988-02-01 00:00:00.0
Date of Request: Not reported

Map ID
Direction
Distance
Elevation

MAP FINDINGS

Site

Database(s)

EDR ID Number
EPA ID Number

HONSEL & ORTMAN (Continued)

1000379514

Date Response Received: Not reported
Request Agency: Not reported
Former Citation: Not reported

FINDS:

Registry ID: 110002764401

Click Here:

Environmental Interest/Information System:

RCRAInfo is a national information system that supports the Resource Conservation and Recovery Act (RCRA) program through the tracking of events and activities related to facilities that generate, transport, and treat, store, or dispose of hazardous waste. RCRAInfo allows RCRA program staff to track the notification, permit, compliance, and corrective action activities required under RCRA.

[Click this hyperlink](#) while viewing on your computer to access additional FINDS: detail in the EDR Site Report.

ECHO:

Envid: 1000379514
Registry ID: 110002764401
DFR URL: <http://echo.epa.gov/detailed-facility-report?fid=110002764401>
Name: HONSEL & ORTMAN
Address: 500 N GRANT
City,State,Zip: STOCKTON, CA 95202

HAZNET:

Name: HONSEL & ORTMAN
Address: 500 N GRANT
Address 2: Not reported
City,State,Zip: STOCKTON, CA 952020000
Contact: INACT PER VQ 95 AD
Telephone: --
Mailing Name: Not reported
Mailing Address: 500 N GRANT

Year: 1994
Gepaid: CAD981983174
TSD EPA ID: CAD980887418
CA Waste Code: 221 - Waste oil and mixed oil
Disposal Method: -
Tons: 1.14

Year: 1993
Gepaid: CAD981983174
TSD EPA ID: CAD008302903
CA Waste Code: 212 - Oxygenated solvents (acetone, butanol, ethyl acetate, etc.)
Disposal Method: R01 - Recycler
Tons: 0.726

Year: 1993
Gepaid: CAD981983174
TSD EPA ID: CAD980884187
CA Waste Code: 212 - Oxygenated solvents (acetone, butanol, ethyl acetate, etc.)

Map ID
Direction
Distance
Elevation

MAP FINDINGS

Site

Database(s)

EDR ID Number
EPA ID Number

HONSEL & ORTMAN (Continued)

1000379514

Disposal Method:	-
Tons:	0.3795
Year:	1992
Gepaid:	CAD981983174
TSD EPA ID:	CAD009452657
CA Waste Code:	343 - Unspecified organic liquid mixture
Disposal Method:	R01 - Recycler
Tons:	1.1675
Year:	1992
Gepaid:	CAD981983174
TSD EPA ID:	CAD008302903
CA Waste Code:	212 - Oxygenated solvents (acetone, butanol, ethyl acetate, etc.)
Disposal Method:	R01 - Recycler
Tons:	1.1467
Year:	1991
Gepaid:	CAD981983174
TSD EPA ID:	CAD009452657
CA Waste Code:	343 - Unspecified organic liquid mixture
Disposal Method:	R01 - Recycler
Tons:	0.3753
Year:	1991
Gepaid:	CAD981983174
TSD EPA ID:	CAD008302903
CA Waste Code:	214 - Unspecified solvent mixture
Disposal Method:	R01 - Recycler
Tons:	0.4587
Year:	1991
Gepaid:	CAD981983174
TSD EPA ID:	CAD008302903
CA Waste Code:	212 - Oxygenated solvents (acetone, butanol, ethyl acetate, etc.)
Disposal Method:	R01 - Recycler
Tons:	0.4587
Year:	1991
Gepaid:	CAD981983174
TSD EPA ID:	CAD008302903
CA Waste Code:	-
Disposal Method:	01 -
Tons:	0.4587
Year:	1990
Gepaid:	CAD981983174
TSD EPA ID:	CAD008302903
CA Waste Code:	214 - Unspecified solvent mixture
Disposal Method:	R01 - Recycler
Tons:	0.9174

[Click this hyperlink](#) while viewing on your computer to access 7 additional CA HAZNET: record(s) in the EDR Site Report.

Map ID
Direction
Distance
Elevation

MAP FINDINGS

Site

Database(s)

EDR ID Number
EPA ID Number

HONSEL & ORTMAN (Continued)

1000379514

Additional Info:

Year:	1993
Gen EPA ID:	CAD981983174
Shipment Date:	19930716
Creation Date:	9/8/1995 0:00:00
Receipt Date:	Not reported
Manifest ID:	92434705
Trans EPA ID:	ILD099202681
Trans Name:	Not reported
Trans 2 EPA ID:	Not reported
Trans 2 Name:	Not reported
TSDF EPA ID:	CAD980884187
Trans Name:	Not reported
TSDF Alt EPA ID:	Not reported
TSDF Alt Name:	Not reported
Waste Code Description:	212 - Oxygenated solvents (acetone, butanol, ethyl acetate, etc.
RCRA Code:	D001
Meth Code:	- Not reported
Quantity Tons:	0.3795
Waste Quantity:	115
Quantity Unit:	G
Additional Code 1:	Not reported
Additional Code 2:	Not reported
Additional Code 3:	Not reported
Additional Code 4:	Not reported
Additional Code 5:	Not reported
Shipment Date:	19930520
Creation Date:	9/8/1995 0:00:00
Receipt Date:	19930524
Manifest ID:	92445040
Trans EPA ID:	CAD008302903
Trans Name:	Not reported
Trans 2 EPA ID:	Not reported
Trans 2 Name:	Not reported
TSDF EPA ID:	CAD008302903
Trans Name:	Not reported
TSDF Alt EPA ID:	Not reported
TSDF Alt Name:	Not reported
Waste Code Description:	212 - Oxygenated solvents (acetone, butanol, ethyl acetate, etc.
RCRA Code:	F003
Meth Code:	R01 - Recycler
Quantity Tons:	0.726
Waste Quantity:	220
Quantity Unit:	G
Additional Code 1:	Not reported
Additional Code 2:	Not reported
Additional Code 3:	Not reported
Additional Code 4:	Not reported
Additional Code 5:	Not reported

Additional Info:

Year:	1994
Gen EPA ID:	CAD981983174

Map ID
Direction
Distance
Elevation

MAP FINDINGS

Site

Database(s)

EDR ID Number
EPA ID Number

HONSEL & ORTMAN (Continued)

1000379514

Shipment Date: 19940606
Creation Date: 10/10/1995 0:00:00
Receipt Date: Not reported
Manifest ID: 93127430
Trans EPA ID: CAD980695761
Trans Name: Not reported
Trans 2 EPA ID: Not reported
Trans 2 Name: Not reported
TSDf EPA ID: CAD980887418
Trans Name: Not reported
TSDf Alt EPA ID: Not reported
TSDf Alt Name: Not reported
Waste Code Description: 221 - Waste oil and mixed oil
RCRA Code: Not reported
Meth Code: - Not reported
Quantity Tons: 1.14
Waste Quantity: 300
Quantity Unit: G
Additional Code 1: Not reported
Additional Code 2: Not reported
Additional Code 3: Not reported
Additional Code 4: Not reported
Additional Code 5: Not reported

HWTS:

Name: HONSEL & ORTMAN
Address: 500 N GRANT
Address 2: Not reported
City,State,Zip: STOCKTON, CA 952020000
EPA ID: CAD981983174
Inactive Date: 06/30/1995
Create Date: 07/03/1987
Last Act Date: 04/11/2001
Mailing Name: Not reported
Mailing Address: 500 N GRANT
Mailing Address 2: Not reported
Mailing City,State,Zip: STOCKTON, CA 952020000
Owner Name: --
Owner Address: --
Owner Address 2: Not reported
Owner City,State,Zip: --, 99 --
Contact Name: INACT PER VQ 95 AD
Contact Address: --
Contact Address 2: Not reported
City,State,Zip: --, 99 --

**AN440
NNW
1/8-1/4
0.203 mi.
1070 ft.**

**BOYD'S DRIVE LINE SERVICE OF STOCKTON
679 E MINER AVE
STOCKTON, CA 95202
Site 3 of 13 in cluster AN**

**RCRA NonGen / NLR 1024822073
CAL000339369**

**Relative:
Lower
Actual:
17 ft.**

RCRA Listings:
Date Form Received by Agency: 2008-12-29 00:00:00
Handler Name: BOYD'S DRIVE LINE SERVICE OF STOCKTON
Handler Address: 679 E MINER AVE
Handler City,State,Zip: STOCKTON, CA 95202-2607

Map ID
 Direction
 Distance
 Elevation

MAP FINDINGS

Site

Database(s)

EDR ID Number
 EPA ID Number

BOYD'S DRIVE LINE SERVICE OF STOCKTON (Continued)

1024822073

EPA ID:	CAL000339369
Contact Name:	KEN BOYD
Contact Address:	1900 HERNDON RD
Contact City,State,Zip:	CERES, CA 95307
Contact Telephone:	209-538-8956
Contact Fax:	209-537-8956
Contact Email:	VALLEYBAL@SBCGLOBAL.NET
Contact Title:	Not reported
EPA Region:	09
Land Type:	Not reported
Federal Waste Generator Description:	Not a generator, verified
Non-Notifier:	Not reported
Biennial Report Cycle:	Not reported
Accessibility:	Not reported
Active Site Indicator:	Handler Activities
State District Owner:	Not reported
State District:	Not reported
Mailing Address:	1900 HERNDON RD
Mailing City,State,Zip:	CERES, CA 95307-4423
Owner Name:	KENNETH L & CINDY J BOYD
Owner Type:	Other
Operator Name:	KEN BOYD
Operator Type:	Other
Short-Term Generator Activity:	No
Importer Activity:	No
Mixed Waste Generator:	No
Transporter Activity:	No
Transfer Facility Activity:	No
Recycler Activity with Storage:	No
Small Quantity On-Site Burner Exemption:	No
Smelting Melting and Refining Furnace Exemption:	No
Underground Injection Control:	No
Off-Site Waste Receipt:	No
Universal Waste Indicator:	Yes
Universal Waste Destination Facility:	Yes
Federal Universal Waste:	No
Active Site Fed-Reg Treatment Storage and Disposal Facility:	Not reported
Active Site Converter Treatment storage and Disposal Facility:	Not reported
Active Site State-Reg Treatment Storage and Disposal Facility:	Not reported
Active Site State-Reg Handler:	---
Federal Facility Indicator:	Not reported
Hazardous Secondary Material Indicator:	N
Sub-Part K Indicator:	Not reported
Commercial TSD Indicator:	No
Treatment Storage and Disposal Type:	Not reported
2018 GPRA Permit Baseline:	Not on the Baseline
2018 GPRA Renewals Baseline:	Not on the Baseline
Permit Renewals Workload Universe:	Not reported
Permit Workload Universe:	Not reported
Permit Progress Universe:	Not reported
Post-Closure Workload Universe:	Not reported
Closure Workload Universe:	Not reported
202 GPRA Corrective Action Baseline:	No
Corrective Action Workload Universe:	No
Subject to Corrective Action Universe:	No
Non-TSDs Where RCRA CA has Been Imposed Universe:	No
TSDs Potentially Subject to CA Under 3004 (u)/(v) Universe:	No

Map ID
Direction
Distance
Elevation

MAP FINDINGS

Site

Database(s)

EDR ID Number
EPA ID Number

BOYD'S DRIVE LINE SERVICE OF STOCKTON (Continued)

1024822073

TSDFs Only Subject to CA under Discretionary Auth Universe: No
Corrective Action Priority Ranking: No NCAPS ranking
Environmental Control Indicator: No
Institutional Control Indicator: No
Human Exposure Controls Indicator: N/A
Groundwater Controls Indicator: N/A
Operating TSDF Universe: Not reported
Full Enforcement Universe: Not reported
Significant Non-Complier Universe: No
Unaddressed Significant Non-Complier Universe: No
Addressed Significant Non-Complier Universe: No
Significant Non-Complier With a Compliance Schedule Universe: No
Financial Assurance Required: Not reported
Handler Date of Last Change: 2018-09-05 20:30:58.0
Recognized Trader-Importer: No
Recognized Trader-Exporter: No
Importer of Spent Lead Acid Batteries: No
Exporter of Spent Lead Acid Batteries: No
Recycler Activity Without Storage: No
Manifest Broker: No
Sub-Part P Indicator: No

Handler - Owner Operator:

Owner/Operator Indicator: Owner
Owner/Operator Name: KENNETH L & CINDY J BOYD
Legal Status: Other
Date Became Current: Not reported
Date Ended Current: Not reported
Owner/Operator Address: 1900 HERNDON RD
Owner/Operator City,State,Zip: CERES, CA 95307-4423
Owner/Operator Telephone: 209-538-8956
Owner/Operator Telephone Ext: Not reported
Owner/Operator Fax: Not reported
Owner/Operator Email: Not reported

Owner/Operator Indicator: Operator
Owner/Operator Name: KEN BOYD
Legal Status: Other
Date Became Current: Not reported
Date Ended Current: Not reported
Owner/Operator Address: 1900 HERNDON RD
Owner/Operator City,State,Zip: CERES, CA 95307
Owner/Operator Telephone: 209-538-8956
Owner/Operator Telephone Ext: Not reported
Owner/Operator Fax: Not reported
Owner/Operator Email: Not reported

Historic Generators:

Receive Date: 2008-12-29 00:00:00.0
Handler Name: BOYD'S DRIVE LINE SERVICE OF STOCKTON
Federal Waste Generator Description: Not a generator, verified
State District Owner: Not reported
Large Quantity Handler of Universal Waste: No
Recognized Trader Importer: No
Recognized Trader Exporter: No

Map ID
 Direction
 Distance
 Elevation

MAP FINDINGS

Site

Database(s)

EDR ID Number
 EPA ID Number

BOYD'S DRIVE LINE SERVICE OF STOCKTON (Continued)

1024822073

Spent Lead Acid Battery Importer: No
 Spent Lead Acid Battery Exporter: No
 Current Record: Yes
 Non Storage Recycler Activity: Not reported
 Electronic Manifest Broker: Not reported

List of NAICS Codes and Descriptions:

NAICS Code: 336211
 NAICS Description: MOTOR VEHICLE BODY MANUFACTURING

NAICS Code: 33633
 NAICS Description: MOTOR VEHICLE STEERING AND SUSPENSION COMPONENTS (EXCEPT SPRING) MANUFACTURING

NAICS Code: 33634
 NAICS Description: MOTOR VEHICLE BRAKE SYSTEM MANUFACTURING

NAICS Code: 33635
 NAICS Description: MOTOR VEHICLE TRANSMISSION AND POWER TRAIN PARTS MANUFACTURING

NAICS Code: 56299
 NAICS Description: ALL OTHER WASTE MANAGEMENT SERVICES

Facility Has Received Notices of Violation:

No Violations Found:

Evaluation Action Summary:

No Evaluations Found:

**AE441
 NW
 1/8-1/4
 0.203 mi.
 1071 ft.**

**HOPGOOD TRUCKING
 530 E MARKET ST
 STOCKTON, CA 95202**

Site 5 of 8 in cluster AE

**HIST UST S112902054
 HAZNET N/A
 HWTS**

**Relative:
 Lower
 Actual:
 17 ft.**

HIST UST:
 Name: THE STOCKTON RECORD
 Address: 530 EAST MARKET STREET
 City,State,Zip: STOCKTON, CA 95202
 File Number: 0002FC72
 URL: <http://geotracker.waterboards.ca.gov/ustpdfs/pdf/0002FC72.pdf>
 Region: Not reported
 Facility ID: Not reported
 Facility Type: Not reported
 Other Type: Not reported
 Contact Name: Not reported
 Telephone: Not reported
 Owner Name: Not reported
 Owner Address: Not reported
 Owner City,St,Zip: Not reported
 Total Tanks: Not reported

Tank Num: Not reported
 Container Num: Not reported

Map ID
Direction
Distance
Elevation

MAP FINDINGS

Site

Database(s)

EDR ID Number
EPA ID Number

HOPGOOD TRUCKING (Continued)

S112902054

Year Installed: Not reported
Tank Capacity: Not reported
Tank Used for: Not reported
Type of Fuel: Not reported
Container Construction Thickness: Not reported
Leak Detection: Not reported

[Click here for Geo Tracker PDF:](#)

HAZNET:

Name: HOPGOOD TRUCKING
Address: 530 E MARKET ST
Address 2: Not reported
City,State,Zip: STOCKTON, CA 952023009
Contact: ALLEN HOPGOOD
Telephone: 2259372693
Mailing Name: Not reported
Mailing Address: 610 WEST AVE

Year: 2008
Gepaid: CAC002187872
TSD EPA ID: CAD008364432
CA Waste Code: 352 - Other organic solids
Disposal Method: H141 - Storage, Bulking, And/Or Transfer Off Site--No Treatment/Reovery (H010-H129) Or (H131-H135)
Tons: 0.05

Year: 2008
Gepaid: CAC002187872
TSD EPA ID: CAL000190816
CA Waste Code: 221 - Waste oil and mixed oil
Disposal Method: H141 - Storage, Bulking, And/Or Transfer Off Site--No Treatment/Reovery (H010-H129) Or (H131-H135)
Tons: 5.13

Additional Info:

Year: 2008
Gen EPA ID: CAC002187872

Shipment Date: 20081122
Creation Date: 1/15/2009 18:30:19
Receipt Date: 20081124
Manifest ID: 001843876FLE
Trans EPA ID: CAR000070540
Trans Name: ADVANCED CHEMICAL TRANSFER
Trans 2 EPA ID: Not reported
Trans 2 Name: Not reported
TSD EPA ID: CAL000190816
Trans Name: RIVERBANK OIL TRANSFER LLC
TSD EPA ID: Not reported
TSD EPA Name: Not reported
Waste Code Description: 221 - Waste oil and mixed oil
RCRA Code: Not reported
Meth Code: H141 - Storage, Bulking, And/Or Transfer Off Site--No Treatment/Reovery (H010-H129) Or (H131-H135)

Map ID
Direction
Distance
Elevation

MAP FINDINGS

Site

Database(s)

EDR ID Number
EPA ID Number

HOPGOOD TRUCKING (Continued)

S112902054

Quantity Tons: 5.13
Waste Quantity: 1350
Quantity Unit: G
Additional Code 1: Not reported
Additional Code 2: Not reported
Additional Code 3: Not reported
Additional Code 4: Not reported
Additional Code 5: Not reported

Shipment Date: 20081122
Creation Date: 2/2/2009 18:30:25
Receipt Date: 20081204
Manifest ID: 000392376GBF
Trans EPA ID: CAT982507154
Trans Name: PARC ENVIRONMENTAL
Trans 2 EPA ID: CAR000177527
Trans 2 Name: PHILIP WEST INDUSTRIAL SERVICES
TSDf EPA ID: CAD008364432
Trans Name: RHO CHEM CORPORATION
TSDf Alt EPA ID: Not reported
TSDf Alt Name: Not reported
Waste Code Description: 352 - Other organic solids
RCRA Code: Not reported
Meth Code: H141 - Storage, Bulking, And/Or Transfer Off Site--No Treatment/Reovery (H010-H129) Or (H131-H135)

Quantity Tons: 0.05
Waste Quantity: 100
Quantity Unit: P
Additional Code 1: Not reported
Additional Code 2: Not reported
Additional Code 3: Not reported
Additional Code 4: Not reported
Additional Code 5: Not reported

HWTS:

Name: HOPGOOD TRUCKING
Address: 530 E MARKET ST
Address 2: Not reported
City,State,Zip: STOCKTON, CA 952023009
EPA ID: CAC002187872
Inactive Date: 05/26/2009
Create Date: 11/26/2008
Last Act Date: 07/15/2009
Mailing Name: ALLEN HOPGOOD
Mailing Address: 610 WEST AVE
Mailing Address 2: Not reported
Mailing City,State,Zip: SLAUGHTER, LA 707773207
Owner Name: ALLEN HOPGOOD
Owner Address: 610 WEST AVE
Owner Address 2: Not reported
Owner City,State,Zip: SLAUGHTER, LA 707773207
Contact Name: ALLEN HOPGOOD
Contact Address: 610 WEST AVE
Contact Address 2: Not reported
City,State,Zip: SLAUGHTER, LA 707773207

MAP FINDINGS

Map ID
Direction
Distance
Elevation

Site

Database(s)

EDR ID Number
EPA ID Number

AE442 **LMG STOCKTON INC**
NW **530 E MARKET ST**
1/8-1/4 **STOCKTON, CA 95202**
0.203 mi.
1071 ft. **Site 6 of 8 in cluster AE**

CERS HAZ WASTE **S121739141**
CERS **N/A**

Relative:
Lower
Actual:
17 ft.

CERS HAZ WASTE:
Name: LMG STOCKTON INC
Address: 530 E MARKET ST
City,State,Zip: STOCKTON, CA 95202
Site ID: 111845
CERS ID: 10181385
CERS Description: Hazardous Waste Generator

CERS:
Name: LMG STOCKTON INC
Address: 530 E MARKET ST
City,State,Zip: STOCKTON, CA 95202
Site ID: 111845
CERS ID: 10181385
CERS Description: Chemical Storage Facilities

Violations:
Site ID: 111845
Site Name: LMG STOCKTON INC
Violation Date: 3/8/2017
Citation: 22 CCR 12 66262.34(f) - California Code of Regulations, Title 22, Chapter 12, Section(s) 66262.34(f)
Violation Description: Failure to properly label hazardous waste accumulation containers and portable tanks with the following requirements: "Hazardous Waste", name and address of the generator, physical and chemical characteristics of the Hazardous Waste, and starting accumulation date.

Violation Notes:
Returned to compliance on 04/05/2017. The following containers were observed with incomplete labeling: -A 55 gallon black steel drum of oily solids with the label on the removable lid instead of the drum and no accumulation start date. -A 55 gallon blue poly drum of plate developer with no accumulation start date. -A 55 gallon white poly drum of fountain solution with no accumulation start date. -A 55 gallon red steel drum of used oil was observed with no label. -A 55 gallon white poly drum of fountain solution was observed with no accumulation start date. -A 55 gallon black steel drum of waste ink was observed with a faded, illegible label. -5 used oil filters were observed stored on top of an oil drum uncontained, with no labeling. The site is managing their used oil filters as hazardous waste solids. All hazardous waste containers shall be marked with the following information: - the words G Hazardous WasteG - name and address of generator - hazardous properties (flammable, corrosive, [Truncated]
Violation Division: San Joaquin County Environmental Health
Violation Program: HW
Violation Source: CERS

Site ID: 111845
Site Name: LMG STOCKTON INC
Violation Date: 3/8/2017
Citation: 40 CFR 1 265.33 - U.S. Code of Federal Regulations, Title 40, Chapter 1, Section(s) 265.33
Violation Description: Failure to test and maintain as necessary all facility communications or alarm systems, fire protection equipment, spill control equipment,

Map ID
Direction
Distance
Elevation

MAP FINDINGS

Site

Database(s)

EDR ID Number
EPA ID Number

LMG STOCKTON INC (Continued)

S121739141

Violation Notes: and decontamination equipment to assure its proper operation in time of emergency.
Returned to compliance on 04/05/2017. Several spill pallets under hazardous waste drums throughout the facility were observed containing waste liquids. All facility communications or alarm systems, fire protection equipment, spill control equipment, and decontamination equipment, where required, shall be tested and maintained as necessary to assure its proper operation in time of emergency. Spill containment shall be maintained clean and dry. Immediately remove all liquids from the spill pallets and manage in accordance with Title 22 regulations.

Violation Division: San Joaquin County Environmental Health
Violation Program: HW
Violation Source: CERS

Site ID: 111845
Site Name: LMG STOCKTON INC
Violation Date: 3/8/2017
Citation: 40 CFR 1 265.173 - U.S. Code of Federal Regulations, Title 40, Chapter 1, Section(s) 265.173

Violation Description: Failure to meet the following container management requirements: (a) A container holding hazardous waste must always be closed during storage, except when it is necessary to add or remove waste. (b) A container holding hazardous waste must not be opened, handled, or stored in a manner which may rupture the container or cause it to leak.

Violation Notes: Returned to compliance on 04/05/2017. A 55 gallon black steel drum of oily solids was observed with the contents overflowing and the lid unsecured and resting on top. All hazardous waste containers shall be closed at all times except when adding or removing waste. Immediately close this container and ensure all hazardous waste containers are closed when not adding or removing waste.

Violation Division: San Joaquin County Environmental Health
Violation Program: HW
Violation Source: CERS

Site ID: 111845
Site Name: LMG STOCKTON INC
Violation Date: 3/8/2017
Citation: 22 CCR 12 66262.11 - California Code of Regulations, Title 22, Chapter 12, Section(s) 66262.11

Violation Description: Failure to determine if wastes generated are hazardous waste by using generator knowledge or applying testing method.

Violation Notes: Returned to compliance on 04/05/2017. -Metal fines generated from metal cutting and grinding are being disposed of without first determining particle size or hazardous properties. -Watery blue liquid was observed overflowing from a bucket near the fountain solution waste area. Staining on the ground indicated that this liquid has flowed into a drain. Mr. Cardosa stated he did not know what the liquid was or where the drain went. A pipe from the ceiling was observed draining into the bucket. According to Mr. Cardosa, the pipes come from the plate processing room upstairs and is used for disposal of clean waste water only, but he could not determine whether the liquid in the bucket and the staining on the ground was from a hazardous or non-hazardous waste point without additional research. Any person who generates a waste shall determine if the waste is a hazardous waste. Immediately stop disposal of metal fines to the trash and stop disposal of the blue liquid to the drain system, make a

Map ID
Direction
Distance
Elevation

MAP FINDINGS

Site

Database(s)

EDR ID Number
EPA ID Number

LMG STOCKTON INC (Continued)

S121739141

Violation Division: hazardous waste [Truncated]
Violation Program: San Joaquin County Environmental Health
Violation Source: HW
CERS

Site ID: 111845
Site Name: LMG STOCKTON INC
Violation Date: 3/8/2017
Citation: 22 CCR 12 66262.34(d) - California Code of Regulations, Title 22, Chapter 12, Section(s) 66262.34(d)
Violation Description: Failure to send hazardous waste offsite for treatment, storage, or disposal within 180 days (or 270 days if waste is transported over 200 miles) for a generator who generates less than 1000 kilogram per month if all of the following conditions are met: (1) The quantity of hazardous waste accumulated onsite never exceeds 6,000 kilograms. (2) The generator complies with the requirements of 40 Code of Federal Regulations section 262.34(d), (e) and (f). (3) The generator does not hold acutely hazardous waste or extremely hazardous waste in an amount greater than one kilogram for more than 90 days.
Violation Notes: Returned to compliance on 04/05/2017. Facilities who generate less than 1000 kg of hazardous waste per month and do not exceed 6000 kg of waste stored on site at any time may store waste on site up to 180 days. The following containers were observed without accumulation start dates and without recent disposal records: -A 55 gallon black steel drum of oily solids with the label on the removable lid instead of the drum. -A 55 gallon blue poly drum of plate developer. -A 55 gallon red steel drum of used oil was observed with no label. Since it cannot be determined how long these hazardous wastes have been on site, immediately contact a licensed hazardous waste hauler to dispose of these wastes under manifest. Submit a copy of the manifest(s) to the EHD within 30 days.
Violation Division: San Joaquin County Environmental Health
Violation Program: HW
Violation Source: CERS

Evaluation:
Eval General Type: Compliance Evaluation Inspection
Eval Date: 03-08-2017
Violations Found: Yes
Eval Type: Routine done by local agency
Eval Notes: Complete and submit a copy of the Return to Compliance Certification form to the EHD with a statement documenting the corrective actions that have been or will be taken for each violation, and any supporting paperwork, by April 7, 2017. Please be aware as of January 1, 2013, all businesses are required to submit all hazardous materials information online to the California Environmental Reporting System (CERS) at <http://cers.calepa.ca.gov>. Be sure to include your hazardous waste activity in the Businesses Activities section in CERS in addition to any other relevant activities and required fields. Note: This facility generated 6.53 tons of hazardous waste in 2016 and will be moved to a larger permit category (5-25 tons/year). This may result in increased permit fees. Documents reviewed: Uniform hazardous waste manifests, contingency plan Documents provided: Return to Compliance Certification form
Eval Division: San Joaquin County Environmental Health
Eval Program: HW
Eval Source: CERS

Map ID
Direction
Distance
Elevation

MAP FINDINGS

Site

Database(s)

EDR ID Number
EPA ID Number

LMG STOCKTON INC (Continued)

S121739141

Enforcement Action:

Site ID: 111845
Site Name: LMG STOCKTON INC
Site Address: 530 E MARKET ST
Site City: STOCKTON
Site Zip: 95202
Enf Action Date: 03-08-2017
Enf Action Type: Notice of Violation (Unified Program)
Enf Action Description: Notice of Violation Issued by the Inspector at the Time of Inspection
Enf Action Notes: Not reported
Enf Action Division: San Joaquin County Environmental Health
Enf Action Program: HW
Enf Action Source: CERS

Coordinates:

Site ID: 111845
Facility Name: LMG STOCKTON INC
Env Int Type Code: HWG
Program ID: 10181385
Coord Name: Not reported
Ref Point Type Desc: Center of a facility or station.
Latitude: 37.952230
Longitude: -121.283550

Affiliation:

Affiliation Type Desc: Document Preparer
Entity Name: Gayle Rendon
Entity Title: Not reported
Affiliation Address: Not reported
Affiliation City: Not reported
Affiliation State: Not reported
Affiliation Country: Not reported
Affiliation Zip: Not reported
Affiliation Phone: Not reported

Affiliation Type Desc: Environmental Contact
Entity Name: Anthony Cardoso
Entity Title: Not reported
Affiliation Address: 530 E. MARKET ST.
Affiliation City: Stockton
Affiliation State: CA
Affiliation Country: Not reported
Affiliation Zip: 95202
Affiliation Phone: Not reported

Affiliation Type Desc: Facility Mailing Address
Entity Name: Mailing Address
Entity Title: Not reported
Affiliation Address: 530 E. MARKET ST.
Affiliation City: STOCKTON
Affiliation State: CA
Affiliation Country: Not reported
Affiliation Zip: 95202
Affiliation Phone: Not reported

Affiliation Type Desc: Identification Signer

Map ID
Direction
Distance
Elevation

MAP FINDINGS

Site

Database(s)

EDR ID Number
EPA ID Number

LMG STOCKTON INC (Continued)

S121739141

Entity Name: Roger Coover
Entity Title: Publisher
Affiliation Address: Not reported
Affiliation City: Not reported
Affiliation State: Not reported
Affiliation Country: Not reported
Affiliation Zip: Not reported
Affiliation Phone: Not reported

Affiliation Type Desc: Legal Owner
Entity Name: DJ-LMG STOCKTON INC
Entity Title: Not reported
Affiliation Address: 530 E.MARKET ST.
Affiliation City: STOCKTON
Affiliation State: CA
Affiliation Country: United States
Affiliation Zip: 95202
Affiliation Phone: (209) 546-8243

Affiliation Type Desc: Operator
Entity Name: Roger Coover
Entity Title: Not reported
Affiliation Address: Not reported
Affiliation City: Not reported
Affiliation State: Not reported
Affiliation Country: Not reported
Affiliation Zip: Not reported
Affiliation Phone: (209) 546-8243

Affiliation Type Desc: CUPA District
Entity Name: San Joaquin Cnty Env Health
Entity Title: Not reported
Affiliation Address: 1868 East Hazelton Avenue
Affiliation City: Stockton
Affiliation State: CA
Affiliation Country: Not reported
Affiliation Zip: 95205-6232
Affiliation Phone: (209) 468-3420

Affiliation Type Desc: Parent Corporation
Entity Name: LMG STOCKTON INC
Entity Title: Not reported
Affiliation Address: Not reported
Affiliation City: Not reported
Affiliation State: Not reported
Affiliation Country: Not reported
Affiliation Zip: Not reported
Affiliation Phone: Not reported

Affiliation Type Desc: Property Owner
Entity Name: Roger Coover
Entity Title: Not reported
Affiliation Address: 530 E MARKET ST
Affiliation City: STOCKTON
Affiliation State: CA
Affiliation Country: United States
Affiliation Zip: 95202

Map ID
Direction
Distance
Elevation

MAP FINDINGS

Site

Database(s)

EDR ID Number
EPA ID Number

LMG STOCKTON INC (Continued)

S121739141

Affiliation Phone: (209) 546-8243

**AE443
NW
1/8-1/4
0.203 mi.
1071 ft.**

**STOCKTON RECORD*
530 MARKET ST
STOCKTON, CA 95202
Site 7 of 8 in cluster AE**

**UST U003786341
N/A**

**Relative:
Lower**

UST:
Name: STOCKTON RECORD*
Address: 530 MARKET ST
City,State,Zip: STOCKTON, CA 95202
Facility ID: FA0003757
Permitting Agency: Not reported
Latitude: 37.9540225
Longitude: -121.2822128

**Actual:
17 ft.**

**AE444
NW
1/8-1/4
0.203 mi.
1071 ft.**

**LMG STOCKTON INC DBA THE RECORD
530 E MARKET ST
STOCKTON, CA 95202
Site 8 of 8 in cluster AE**

**RCRA-SQG 1000173667
UST CAD048628077
SWEEPS UST
HIST UST
CA FID UST
FINDS
ECHO**

**Relative:
Lower**

RCRA Listings:
Date Form Received by Agency: 2003-07-03 00:00:00.0
Handler Name: THE STOCKTON RECORD
Handler Address: 530 E MARKET ST
Handler City,State,Zip: STOCKTON, CA 95202
EPA ID: CAD048628077
Contact Name: GREGG H BAXTER
Contact Address: PO BOX 900
Contact City,State,Zip: STOCKTON, CA 95201
Contact Telephone: 209-546-8361
Contact Fax: Not reported
Contact Email: Not reported
Contact Title: Not reported
EPA Region: 09
Land Type: Private
Federal Waste Generator Description: Small Quantity Generator
Non-Notifier: Not reported
Biennial Report Cycle: Not reported
Accessibility: Not reported
Active Site Indicator: Handler Activities
State District Owner: CA
State District: 1
Mailing Address: PO BOX 900
Mailing City,State,Zip: STOCKTON, CA 95201
Owner Name: ONI STOCKTON INC
Owner Type: Private
Operator Name: ROGER COOVER
Operator Type: Private
Short-Term Generator Activity: No
Importer Activity: No

**Actual:
17 ft.**

Map ID
 Direction
 Distance
 Elevation

MAP FINDINGS

Site

Database(s)

EDR ID Number
 EPA ID Number

LMG STOCKTON INC DBA THE RECORD (Continued)

1000173667

Mixed Waste Generator:	No
Transporter Activity:	No
Transfer Facility Activity:	No
Recycler Activity with Storage:	No
Small Quantity On-Site Burner Exemption:	No
Smelting Melting and Refining Furnace Exemption:	No
Underground Injection Control:	No
Off-Site Waste Receipt:	No
Universal Waste Indicator:	No
Universal Waste Destination Facility:	No
Federal Universal Waste:	No
Active Site Fed-Reg Treatment Storage and Disposal Facility:	Not reported
Active Site Converter Treatment storage and Disposal Facility:	Not reported
Active Site State-Reg Treatment Storage and Disposal Facility:	Not reported
Active Site State-Reg Handler:	---
Federal Facility Indicator:	Not reported
Hazardous Secondary Material Indicator:	N
Sub-Part K Indicator:	Not reported
Commercial TSD Indicator:	No
Treatment Storage and Disposal Type:	Not reported
2018 GPRA Permit Baseline:	Not on the Baseline
2018 GPRA Renewals Baseline:	Not on the Baseline
Permit Renewals Workload Universe:	Not reported
Permit Workload Universe:	Not reported
Permit Progress Universe:	Not reported
Post-Closure Workload Universe:	Not reported
Closure Workload Universe:	Not reported
202 GPRA Corrective Action Baseline:	No
Corrective Action Workload Universe:	No
Subject to Corrective Action Universe:	No
Non-TSDFs Where RCRA CA has Been Imposed Universe:	No
TSDFs Potentially Subject to CA Under 3004 (u)/(v) Universe:	No
TSDFs Only Subject to CA under Discretionary Auth Universe:	No
Corrective Action Priority Ranking:	No NCAPS ranking
Environmental Control Indicator:	No
Institutional Control Indicator:	No
Human Exposure Controls Indicator:	N/A
Groundwater Controls Indicator:	N/A
Operating TSDF Universe:	Not reported
Full Enforcement Universe:	Not reported
Significant Non-Complier Universe:	No
Unaddressed Significant Non-Complier Universe:	No
Addressed Significant Non-Complier Universe:	No
Significant Non-Complier With a Compliance Schedule Universe:	No
Financial Assurance Required:	Not reported
Handler Date of Last Change:	2003-07-16 16:41:42.0
Recognized Trader-Importer:	No
Recognized Trader-Exporter:	No
Importer of Spent Lead Acid Batteries:	No
Exporter of Spent Lead Acid Batteries:	No
Recycler Activity Without Storage:	No
Manifest Broker:	No
Sub-Part P Indicator:	No

Hazardous Waste Summary:

Waste Code: D011

Map ID
Direction
Distance
Elevation

MAP FINDINGS

Site

Database(s)

EDR ID Number
EPA ID Number

LMG STOCKTON INC DBA THE RECORD (Continued)

1000173667

Waste Description: SILVER

Handler - Owner Operator:

Owner/Operator Indicator: Owner
Owner/Operator Name: ONI STOCKTON INC
Legal Status: Private
Date Became Current: 2003-05-05 00:00:00.
Date Ended Current: Not reported
Owner/Operator Address: Not reported
Owner/Operator City,State,Zip: Not reported
Owner/Operator Telephone: Not reported
Owner/Operator Telephone Ext: Not reported
Owner/Operator Fax: Not reported
Owner/Operator Email: Not reported

Owner/Operator Indicator: Owner
Owner/Operator Name: STOCKTON NEWSPAPERS INC
Legal Status: Private
Date Became Current: Not reported
Date Ended Current: Not reported
Owner/Operator Address: P O BOX 900
Owner/Operator City,State,Zip: STOCKTON, CA 95202
Owner/Operator Telephone: 209-943-6397
Owner/Operator Telephone Ext: Not reported
Owner/Operator Fax: Not reported
Owner/Operator Email: Not reported

Owner/Operator Indicator: Operator
Owner/Operator Name: ROGER COOVER
Legal Status: Private
Date Became Current: 1997-01-19 00:00:00.
Date Ended Current: Not reported
Owner/Operator Address: Not reported
Owner/Operator City,State,Zip: Not reported
Owner/Operator Telephone: Not reported
Owner/Operator Telephone Ext: Not reported
Owner/Operator Fax: Not reported
Owner/Operator Email: Not reported

Owner/Operator Indicator: Operator
Owner/Operator Name: NOT REQUIRED
Legal Status: Private
Date Became Current: Not reported
Date Ended Current: Not reported
Owner/Operator Address: NOT REQUIRED
Owner/Operator City,State,Zip: NOT REQUIRED, ME 99999
Owner/Operator Telephone: 415-555-1212
Owner/Operator Telephone Ext: Not reported
Owner/Operator Fax: Not reported
Owner/Operator Email: Not reported

Historic Generators:

Receive Date: 1994-11-22 00:00:00.0
Handler Name: THE RECORD
Federal Waste Generator Description: Small Quantity Generator
State District Owner: CA

Map ID
Direction
Distance
Elevation

MAP FINDINGS

Site

Database(s)

EDR ID Number
EPA ID Number

LMG STOCKTON INC DBA THE RECORD (Continued)

1000173667

Large Quantity Handler of Universal Waste: No
Recognized Trader Importer: No
Recognized Trader Exporter: No
Spent Lead Acid Battery Importer: No
Spent Lead Acid Battery Exporter: No
Current Record: No
Non Storage Recycler Activity: Not reported
Electronic Manifest Broker: Not reported

Receive Date: 2003-07-03 00:00:00.0
Handler Name: THE STOCKTON RECORD
Federal Waste Generator Description: Small Quantity Generator
State District Owner: CA
Large Quantity Handler of Universal Waste: No
Recognized Trader Importer: No
Recognized Trader Exporter: No
Spent Lead Acid Battery Importer: No
Spent Lead Acid Battery Exporter: No
Current Record: Yes
Non Storage Recycler Activity: Not reported
Electronic Manifest Broker: Not reported

Receive Date: 1992-03-20 00:00:00.0
Handler Name: STOCKTON RECORD
Federal Waste Generator Description: Large Quantity Generator
State District Owner: Not reported
Large Quantity Handler of Universal Waste: No
Recognized Trader Importer: No
Recognized Trader Exporter: No
Spent Lead Acid Battery Importer: No
Spent Lead Acid Battery Exporter: No
Current Record: No
Non Storage Recycler Activity: Not reported
Electronic Manifest Broker: Not reported

List of NAICS Codes and Descriptions:

NAICS Code: 32311
NAICS Description: PRINTING

NAICS Code: 51111
NAICS Description: NEWSPAPER PUBLISHERS

Facility Has Received Notices of Violation:

No Violations Found:

Evaluation Action Summary:

No Evaluations Found:

UST:

Name: LMG STOCKTON INC
Address: 530 E MARKET ST
City,State,Zip: STOCKTON, CA 95202
Facility ID: Not reported

Map ID
Direction
Distance
Elevation

MAP FINDINGS

Site

Database(s)

EDR ID Number
EPA ID Number

LMG STOCKTON INC DBA THE RECORD (Continued)

1000173667

Permitting Agency: San Joaquin County Environmental Health
Latitude: 37.95223
Longitude: -121.28355

Name: DJ-LMG STOCKTON INC
Address: 530 E MARKET ST
City,State,Zip: STOCKTON, CA 95202
Facility ID: Not reported
Permitting Agency: San Joaquin County Environmental Health
Latitude: 37.95223
Longitude: -121.28355

UST SAN JOAQUIN:

Name: LMG STOCKTON INC
Address: 530 E MARKET ST
City,State,Zip: STOCKTON, CA 95202
Region: SJ
Facility Id: FA0003757
Mail Address: 530 E. MARKET ST.
Mail Address 2: Not reported
Mail Care of: Roger Coover
Mail City,St,Zip: STOCKTON, CA 95202

Tank Rec ID: Not reported
Tank Number: 1
Tank Status: 02 - Inactive, non-billable
Tank Capacity: 10000
Product Type Desc: 1a - REGULAR UNLEADED
Program Element: 2380
Decode for Program Element: 2380 - ADDITIONAL EXISTING UST - obsolete
Chemical Form: (none)
CAS#: Not reported
CERS ID: 10181385
Cross Ref Tank ID: Not reported
LEA ID: 9
Common Name: Not reported
Date Installed: Not reported
Date of Closure: Not reported
Latitude: 37.9526935934
Longitude: -121.2836348662

Tank Rec ID: TA0117702
Tank Number: 2
Tank Status: 02 - Inactive, non-billable
Tank Capacity: 2200
Product Type Desc: 11 - OTHER NON-PETROLEUM
Program Element: 2322
Decode for Program Element: 2322 - EXEMPT UST
Chemical Form: (none)
CAS#: Not reported
CERS ID: 10181385
Cross Ref Tank ID: Not reported
LEA ID: 11
Common Name: Not reported
Date Installed: Not reported
Date of Closure: Not reported

Map ID
Direction
Distance
Elevation

MAP FINDINGS

Site

Database(s)

EDR ID Number
EPA ID Number

LMG STOCKTON INC DBA THE RECORD (Continued)

1000173667

Latitude: 37.9526935934
Longitude: -121.2836348662

Tank Rec ID: TA0117703
Tank Number: 3
Tank Status: 02 - Inactive, non-billable
Tank Capacity: 10000
Product Type Desc: 1a - REGULAR UNLEADED
Program Element: 2362
Decode for Program Element: 2362 - UST FACILITY & 1 TANK
Chemical Form: (none)
CAS#: Not reported
CERS ID: 10181385
Cross Ref Tank ID: Not reported
LEA ID: 9
Common Name: Not reported
Date Installed: 1/9/1990
Date of Closure: Not reported
Latitude: 37.9526935934
Longitude: -121.2836348662

SWEEPS UST:

Name: STOCKTON RECORD
Address: 530 E MARKET ST
City: STOCKTON
Status: Not reported
Comp Number: 1177
Number: Not reported
Board Of Equalization: 44-024575
Referral Date: Not reported
Action Date: Not reported
Created Date: Not reported
Owner Tank Id: Not reported
SWRCB Tank Id: 39-000-001177-000001
Tank Status: Not reported
Capacity: 10000
Active Date: Not reported
Tank Use: M.V. FUEL
STG: PRODUCT
Content: REG UNLEADED
Number Of Tanks: 1

Name: STOCKTON RECORD
Address: 530 E MARKET ST
City: STOCKTON
Status: Active
Comp Number: 1177
Number: 1
Board Of Equalization: 44-024575
Referral Date: 03-19-91
Action Date: 03-19-91
Created Date: 07-06-88
Owner Tank Id: 002
SWRCB Tank Id: 39-000-001177-000002
Tank Status: A
Capacity: 2200

Map ID
Direction
Distance
Elevation

MAP FINDINGS

Site

Database(s)

EDR ID Number
EPA ID Number

LMG STOCKTON INC DBA THE RECORD (Continued)

1000173667

Active Date: 03-19-91
Tank Use: CHEMICAL
STG: P
Content: INK
Number Of Tanks: 2

Name: STOCKTON RECORD
Address: 530 E MARKET ST
City: STOCKTON
Status: Active
Comp Number: 1177
Number: 1
Board Of Equalization: 44-024575
Referral Date: 03-19-91
Action Date: 03-19-91
Created Date: 07-06-88
Owner Tank Id: 003
SWRCB Tank Id: 39-000-001177-000003
Tank Status: A
Capacity: 10000
Active Date: 03-19-91
Tank Use: M.V. FUEL
STG: P
Content: REG UNLEADED
Number Of Tanks: Not reported

HIST UST:

Name: THE STOCKTON RECORD
Address: 530 E MARKET
City,State,Zip: STOCKTON, CA 95202
File Number: 0002B467
URL: <http://geotracker.waterboards.ca.gov/ustpdfs/pdf/0002B467.pdf>
Region: STATE
Facility ID: 00000004623
Facility Type: Other
Other Type: NEWSPAPER
Contact Name: LORENZO LOPEZ
Telephone: 2099436397
Owner Name: GANNETT CO., INC.
Owner Address: LINCOLN TOWER
Owner City,St,Zip: ROCHESTER, NY 14604
Total Tanks: 0001

Tank Num: 001
Container Num: 7431570
Year Installed: 1956
Tank Capacity: 00002200
Tank Used for: PRODUCT
Type of Fuel: Not reported
Container Construction Thickness: Not reported
Leak Detection: Stock Inventor

Tank Num: 001
Container Num: 1
Year Installed: Not reported
Tank Capacity: 00010000
Tank Used for: PRODUCT

Map ID
Direction
Distance
Elevation

MAP FINDINGS

Site

Database(s)

EDR ID Number
EPA ID Number

LMG STOCKTON INC DBA THE RECORD (Continued)

1000173667

Type of Fuel: UNLEADED
Container Construction Thickness: Not reported
Leak Detection: Visual

[Click here for Geo Tracker PDF:](#)

CA FID UST:

Facility ID: 39001842
Regulated By: UTNKA
Regulated ID: Not reported
Cortese Code: Not reported
SIC Code: Not reported
Facility Phone: 2099436397
Mail To: Not reported
Mailing Address: 530 E MARKET ST
Mailing Address 2: Not reported
Mailing City,St,Zip: STOCKTON 95202
Contact: Not reported
Contact Phone: Not reported
DUNS Number: Not reported
NPDES Number: Not reported
EPA ID: Not reported
Comments: Not reported
Status: Active

FINDS:

Registry ID: 110054252198

[Click Here:](#)

Environmental Interest/Information System:

AIR EMISSIONS CLASSIFICATION UNKNOWN

Registry ID: 110057127194

[Click Here:](#)

Environmental Interest/Information System:

STATE MASTER

Registry ID: 110002647342

[Click Here:](#)

Environmental Interest/Information System:

California Hazardous Waste Tracking System - Datamart (HWTS-DATAMART) provides California with information on hazardous waste shipments for generators, transporters, and treatment, storage, and disposal facilities.

RCRAInfo is a national information system that supports the Resource Conservation and Recovery Act (RCRA) program through the tracking of events and activities related to facilities that generate, transport, and treat, store, or dispose of hazardous waste. RCRAInfo allows RCRA program staff to track the notification, permit, compliance, and corrective action activities required under RCRA.

[Click this hyperlink](#) while viewing on your computer to access additional FINDS: detail in the EDR Site Report.

ECHO:

Map ID
 Direction
 Distance
 Elevation

MAP FINDINGS

Site

Database(s)

EDR ID Number
 EPA ID Number

LMG STOCKTON INC DBA THE RECORD (Continued)

1000173667

Envid: 1000173667
 Registry ID: 110002647342
 DFR URL: <http://echo.epa.gov/detailed-facility-report?fid=110002647342>
 Name: THE STOCKTON RECORD
 Address: 530 E MARKET ST
 City,State,Zip: STOCKTON, CA 95202

**AG445
 ENE
 1/8-1/4
 0.203 mi.
 1073 ft.**

**ABC RADIATOR
 601 S WILSON WAY
 STOCKTON, CA 95205**

**CERS HAZ WASTE
 CERS S121755255
 N/A**

Site 4 of 6 in cluster AG

**Relative:
 Higher
 Actual:
 21 ft.**

CERS HAZ WASTE:
 Name: ABC RADIATOR
 Address: 601 S WILSON WAY
 City,State,Zip: STOCKTON, CA 95205
 Site ID: 2606
 CERS ID: 10182393
 CERS Description: Hazardous Waste Generator

CERS:
 Name: ABC RADIATOR
 Address: 601 S WILSON WAY
 City,State,Zip: STOCKTON, CA 95205
 Site ID: 2606
 CERS ID: 10182393
 CERS Description: Chemical Storage Facilities

Violations:
 Site ID: 2606
 Site Name: ABC RADIATOR
 Violation Date: 2/8/2017
 Citation: HSC 6.95 25508(a)(1) - California Health and Safety Code, Chapter 6.95, Section(s) 25508(a)(1)
 Violation Description: Failure to complete and electronically submit a site map with all required content.
 Violation Notes: The site map does not show a north indicator, all of the hazardous materials storage/handling areas, emergency response equipment, storm/sewer drains and the evacuation assembly area. A site map shall contain a north orientation, loading areas, internal roads, adjacent streets, storm and sewer drains, access and exit points, emergency shutoffs, evacuation staging areas, hazardous material handling and storage areas, and emergency response equipment. Immediately log into the California Environmental Reporting System (CERS) at <http://cers.calepa.ca.gov/>, upload the correct or updated information, and submit to the EHD for approval.
 Violation Division: San Joaquin County Environmental Health
 Violation Program: HMRRP
 Violation Source: CERS
 Site ID: 2606
 Site Name: ABC RADIATOR
 Violation Date: 12/16/2014
 Citation: HSC 6.95 25505(a)(4) - California Health and Safety Code, Chapter 6.95, Section(s) 25505(a)(4)
 Violation Description: Failure to provide initial and annual training to all employees in safety procedures in the event of a release or threatened release of a

Map ID
Direction
Distance
Elevation

MAP FINDINGS

Site

Database(s)

EDR ID Number
EPA ID Number

ABC RADIATOR (Continued)

S121755255

Violation Notes: hazardous material or failure to document and maintain training records for a minimum of three years.
Returned to compliance on 12/17/2014. Records of employees training were not available at the time of the inspection . The business plan shall include provisions for ensuring that appropriate personnel receive initial and annual refresher training. This training shall be documented electronically or by hard copy and shall be made available for a minimum of three years. Immediately provide employee training for appropriate personnel and submit a copy of the training records to the EHD. This is a Class II violation.

Violation Division: San Joaquin County Environmental Health
Violation Program: HMRRP
Violation Source: CERS

Site ID: 2606
Site Name: ABC RADIATOR
Violation Date: 12/16/2014
Citation: HSC 6.95 25508(a)(1) - California Health and Safety Code, Chapter 6.95, Section(s) 25508(a)(1)

Violation Description: Failure to establish and electronically submit an adequate training program in safety procedures in the event of a release or threatened release of a hazardous material.

Violation Notes: Returned to compliance on 12/17/2014. A training program was not submitted to CERS . Training programs for all employees and annual training, including refresher courses, shall include safety procedures for the event of a release or threatened release of a hazardous material, including, but not limited to, familiarity with the facility's emergency response plans and procedures. These training programs may take into consideration of each employee. Immediately prepare or update the facility's training program, log into the California Environmental Reporting System (CERS) at <http://cers.calepa.ca.gov/>, upload the correct or updated information, and submit to the EHD for approval. This is a Class II violation.

Violation Division: San Joaquin County Environmental Health
Violation Program: HMRRP
Violation Source: CERS

Site ID: 2606
Site Name: ABC RADIATOR
Violation Date: 8/6/2015
Citation: 22 CCR 12 66262.34(d) - California Code of Regulations, Title 22, Chapter 12, Section(s) 66262.34(d)

Violation Description: Failure to dispose of hazardous waste within 180 days (or 270 if waste is transported over 200 miles) for the generator who generates less than 1000 kilogram per month, but more than 100 kilograms per month.

Violation Notes: Returned to compliance on 11/17/2015. Sandblast waste was observed on site during the August 7, 2012 inspection and no disposal records were available to indicate disposal within the last three years. According to Mr. Fortune, he typically waits until his waste containers are full before contacting a hazardous waste hauler for disposal, which occurs about once a year. Facilities who generate less than 1000 kg of hazardous waste per month and do not exceed 6000 kg of waste stored on site at any time may store waste on site up to 180 days. Immediately contact a licensed hazardous waste hauler to dispose of this waste under manifest and submit a copy of the manifest to the EHD.

Violation Division: San Joaquin County Environmental Health
Violation Program: HW

Map ID
Direction
Distance
Elevation

MAP FINDINGS

Site

Database(s)

EDR ID Number
EPA ID Number

ABC RADIATOR (Continued)

S121755255

Violation Source: CERS

Site ID: 2606
Site Name: ABC RADIATOR
Violation Date: 8/6/2015
Citation: HSC 6.5 25160.2 - California Health and Safety Code, Chapter 6.5, Section(s) 25160.2

Violation Description: Failure to meet any of the following consolidated manifest requirements: 1) Legible receipts for each quantity of hazardous waste that is received from a generator, 2) The generator's information (name, address, identification number, contact person, telephone number of the generator, the signature of the generator or the generator's representative), 3) Date of the shipment, 4) The manifest number, 5) The volume or quantity of each waste stream received, 6) The name, address, and identification number of the authorized facility to which the hazardous waste will be transported, 7) The transporter's information (name, address, and identification number, the driver's signature), 8) A statement, signed by the generator, certifying that the generator has established a program to reduce the volume or quantity and toxicity of the hazardous waste to the degree economically practicable. 9) The generator shall retain each receipt for at least three years.

Violation Notes: Returned to compliance on 11/17/2015. The sludge from the Hot Tank is being removed as metal contaminated sludge once a month using a consolidated manifesting procedure. The disposal records for this waste were available on site for the past three years. The 2012 manifests included manifest numbers: 008900126GBF, 000890143GBF, 001613353GBF. Disposal using a consolidated manifesting procedure is not eligible for this waste. The consolidated manifesting procedure may be used if the generator does not generate more than 1000 kilograms per month of hazardous waste (excluding used oil and oil/water separator waste) and only for the following waste streams: - used oil - contents of an oil/water separator - solids contaminated with used oil - brake fluid - antifreeze - antifreeze sludge - parts cleaning solvents, including aqueous cleaning solvents - hydroxide sludge contaminated solely with metals from a wastewater treatment process - "paint-related" wastes, including paints, [Truncated]

Violation Division: San Joaquin County Environmental Health
Violation Program: HW
Violation Source: CERS

Site ID: 2606
Site Name: ABC RADIATOR
Violation Date: 8/6/2015
Citation: 40 CFR 1 265.33 - U.S. Code of Federal Regulations, Title 40, Chapter 1, Section(s) 265.33

Violation Description: Failure of the facility to test and maintain all communications or alarm systems, fire protection equipment, spill control equipment, and decontamination equipment.

Violation Notes: Returned to compliance on 09/18/2015. The fire extinguishers in the shop were observed with an annual maintenance date of May 2013. Both fire extinguishers were found with gauges reading "recharge." All facility communications or alarm systems, fire protection equipment, spill control equipment, and decontamination equipment, where required, shall be tested and maintained as necessary to assure its proper operation in time of emergency. Immediately begin this practice, and perform any required maintenance on the fire

Map ID
Direction
Distance
Elevation

MAP FINDINGS

Site

Database(s)

EDR ID Number
EPA ID Number

ABC RADIATOR (Continued)

S121755255

extinguishing equipment.
Violation Division: San Joaquin County Environmental Health
Violation Program: HW
Violation Source: CERS

Site ID: 2606
Site Name: ABC RADIATOR
Violation Date: 12/16/2014
Citation: HSC 6.95 25508(a)(1) - California Health and Safety Code, Chapter 6.95, Section(s) 25508(a)(1)
Violation Description: Failure to establish and electronically submit an adequate emergency response plan and procedures for a release or threatened release of a hazardous material.
Violation Notes: Returned to compliance on 12/17/2014. The emergency response procedures were not submitted to CERS. A business plan shall include the following emergency response procedures for a release or threatened release of hazardous materials, including, but not limited to, the following: - immediate notification of local emergency personnel and the Environmental Health Department (EHD) - procedures for the mitigation of a release or threatened release to minimize any potential harm or damage to persons, property, or the environment - evacuation plans and procedures, including immediate notice, for the site Immediately log into the California Environmental Reporting System (CERS) at <http://cers.calepa.ca.gov/>, upload the correct or updated information, and submit to the EHD for approval. This is a Class II violation.

Violation Division: San Joaquin County Environmental Health
Violation Program: HMRRP
Violation Source: CERS

Site ID: 2606
Site Name: ABC RADIATOR
Violation Date: 2/12/2020
Citation: 22 CCR 12 66262.34(f) - California Code of Regulations, Title 22, Chapter 12, Section(s) 66262.34(f)
Violation Description: Failure to properly label hazardous waste accumulation containers and portable tanks with the following requirements: "Hazardous Waste", name and address of the generator, physical and chemical characteristics of the Hazardous Waste, and starting accumulation date.
Violation Notes: Returned to compliance on 02/12/2020. OBSERVATION: Hazardous waste containers were observed on-site with incomplete labeling. The containers were: -One white plastic 250 gallon tote of used antifreeze was observed without hazardous properties on the label. -Two black metal 55 gallon drums of sandblast waste was observed without accumulation start dates. REGULATION GUIDANCE: All hazardous waste containers shall be marked with the following information: the words G Hazardous WasteG , name and address of generator, hazardous properties, physical state, composition (contents), accumulation start date CORRECTIVE ACTION: The violation was corrected during the inspection by completely labeling all hazardous waste containers. No further action is required to correct this violation.

Violation Division: San Joaquin County Environmental Health
Violation Program: HW
Violation Source: CERS

Site ID: 2606

Map ID
Direction
Distance
Elevation

MAP FINDINGS

Site

Database(s)

EDR ID Number
EPA ID Number

ABC RADIATOR (Continued)

S121755255

Site Name: ABC RADIATOR
Violation Date: 2/12/2020
Citation: 22 CCR 12 66262.12 - California Code of Regulations, Title 22, Chapter 12, Section(s) 66262.12
Violation Description: Failure to obtain an Identification Number prior to treating, storing, disposing of, transporting or offering for transportation any hazardous waste.
Violation Notes: Returned to compliance on 03/05/2020. OBSERVATION: This business does not have an active hazardous waste ID number (CAL000039765) in the California Department of Toxic Substances Control (DTSC) database. REGULATION GUIDANCE: A hazardous waste generator shall not treat, store, dispose of, transport or offer for transportation, hazardous waste without having received an Environmental Protection Agency (EPA) Identification (ID) Number. A State EPA ID number is required for generators of less than 100 kg RCRA hazardous waste per month, less than 1 kg of acutely hazardous waste per month or any amount of non-RCRA hazardous waste. ID numbers are unique to a business and site location. CORRECTIVE ACTION: Go to the DTSC web site at <https://dtsc.ca.gov/apply-for-hazardous-waste-epa-id-number/> to reactivate your State ID number. Immediately reactivate your ID number and submit evidence to the San Joaquin County Environmental Health Department within 30 days.
Violation Division: San Joaquin County Environmental Health
Violation Program: HW
Violation Source: CERS

Site ID: 2606
Site Name: ABC RADIATOR
Violation Date: 8/6/2015
Citation: 22 CCR 12 66262.40(c) - California Code of Regulations, Title 22, Chapter 12, Section(s) 66262.40(c)
Violation Description: Failure to determine if the waste generated is a hazardous waste and to maintain analysis results for three years.
Violation Notes: Returned to compliance on 11/17/2015. Three 5 gallon plastic buckets and a smaller metal bucket of unknown liquids were observed in the yard. A water recycling unit was observed outside the facility with liquid on the ground around it and accumulated around the nearby drain pipes. According to Mr. Fortune, these drain pipes lead directly to the city sewer and the liquid is the water that overflows from the water recycling unit. No hazardous waste determination has been made for the unknown liquids or the oil-water separator liquid. Any person who generates a waste shall determine if the waste is a hazardous waste. Immediately make a hazardous waste determination for the unknown liquids and the water recycling wastes, and manage them according to Title 22 hazardous waste regulations. Submit a statement and supporting documentation explaining how these wastes were managed.
Violation Division: San Joaquin County Environmental Health
Violation Program: HW
Violation Source: CERS

Site ID: 2606
Site Name: ABC RADIATOR
Violation Date: 8/6/2015
Citation: 22 CCR 12 66262.34(f) - California Code of Regulations, Title 22, Chapter 12, Section(s) 66262.34(f)
Violation Description: Failure to properly label hazardous waste accumulation containers with the following requirements: "Hazardous Waste", name and address of the

Map ID
Direction
Distance
Elevation

MAP FINDINGS

Site

Database(s)

EDR ID Number
EPA ID Number

ABC RADIATOR (Continued)

S121755255

Violation Notes: generator, physical and chemical characteristics of the Hazardous Waste, and starting accumulation date. Returned to compliance on 02/12/2020. A 55 gallon black steel drum of sandblast waste was observed in the shop with no label. Eight 5 gallon buckets of waste diesel were observed in the yard with no labels. (According Mr. Fortune, the diesel was recently removed from an excavator he was working on.) Two 55 gallon black steel drums of sandblast waste were observed in the yard with faded, illegible hazardous waste labels. A large dark gray plastic garbage container and a smaller dark gray plastic garbage container of sandblast waste were observed in the yard with no hazardous waste labels. All hazardous waste containers shall be marked with the following information: - the words G Hazardous WasteG - name and address of generator - hazardous properties (ignitable, corrosive, reactive, toxic) - physical state (liquid, solid) - composition (contents) - accumulation start date Immediately label these containers and ensure that all containers are marked with all the required information.

Violation Division: San Joaquin County Environmental Health
Violation Program: HW
Violation Source: CERS

Site ID: 2606
Site Name: ABC RADIATOR
Violation Date: 8/6/2015
Citation: HSC 6.5 25160.2 - California Health and Safety Code, Chapter 6.5, Section(s) 25160.2

Violation Description: Failure to meet any of the following consolidated manifest requirements: 1) Legible receipts for each quantity of hazardous waste that is received from a generator, 2) The generator's information (name, address, identification number, contact person, telephone number of the generator, the signature of the generator or the generator's representative), 3) Date of the shipment, 4) The manifest number, 5) The volume or quantity of each waste stream received, 6) The name, address, and identification number of the authorized facility to which the hazardous waste will be transported, 7) The transporter's information (name, address, and identification number, the driver's signature), 8) A statement, signed by the generator, certifying that the generator has established a program to reduce the volume or quantity and toxicity of the hazardous waste to the degree economically practicable. 9) The generator shall retain each receipt for at least three years.

Violation Notes: Returned to compliance on 02/12/2020. Copies of hazardous waste disposal records for used oil for 2012, 2013, and 2014 were not found on site. A single disposal record for used oil was found dated January 27, 2015. According to Mr. Fortune, he has never changed used oil. Used oil was observed on site during the August 7, 2012 inspection. The follow up submitted by Mr. Fortune (signed on December 29, 2012) indicated that used oil would be disposed of, along with other hazardous waste. Hazardous waste generators shall retain copies of all manifests signed off by the disposal facility and all receipts used in a consolidated manifesting procedure on site for three years and have them readily available for review. Immediately locate a copy of all manifests and receipts for the last three years, maintain them on site, and submit copies to the EHD.

Violation Division: San Joaquin County Environmental Health
Violation Program: HW
Violation Source: CERS

Map ID
Direction
Distance
Elevation

MAP FINDINGS

Site

Database(s)

EDR ID Number
EPA ID Number

ABC RADIATOR (Continued)

S121755255

Site ID: 2606
Site Name: ABC RADIATOR
Violation Date: 8/6/2015
Citation: 40 CFR 1 262.34(d)(5)(ii) - U.S. Code of Federal Regulations, Title 40, Chapter 1, Section(s) 262.34(d)(5)(ii)
Violation Description: Failure to post, next to the telephone, Emergency Information (SQG) containing the location of emergency equipment, contact names and numbers.
Violation Notes: Returned to compliance on 09/18/2015. An emergency coordinator and modified contingency plan information is lacking. There must be at least one emergency coordinator on site or on call to coordinate emergency response measures, and the following information must be posted by a phone: the name and phone number of the emergency coordinator; location of fire extinguishers, spill control equipment, and if present, fire alarm; and the phone number of the fire department, unless the facility has a direct alarm. Immediately appoint an emergency coordinator and post the required information by a phone. A form is provided that can be used for this purpose.
Violation Division: San Joaquin County Environmental Health
Violation Program: HW
Violation Source: CERS

Site ID: 2606
Site Name: ABC RADIATOR
Violation Date: 8/6/2015
Citation: HSC 6.5 25189.5(a) - California Health and Safety Code, Chapter 6.5, Section(s) 25189.5(a)
Violation Description: Failure to properly dispose of hazardous waste at an authorized location.
Violation Notes: Returned to compliance on 11/17/2015. -Sandblast waste was observed on the ground around all sides of the large sandblaster in the yard. - Sandblast waste was observed staining the fence several feet high behind the sandblaster in the yard. Knotholes and other small openings were observed in the fence leading to the residential yard west of the facility. - Small amounts of dark, shimmery dust was observed in the dumpster near the sandblaster. According to Mr. Fortune, this is the dirt that is swept up from the yard. Sweep marks were observed around the sandblaster, with noticeable sandblast waste in and around the sweep marks. - According to Mr. Fortune, storm water from the yard flows to drain pipes leading to the city sewer. This storm water could include sandblast waste. According to Mr. Fortune, the storm water is placed in the sewer instead of a storm drain because it may pick up residue from spills on the ground, including antifreeze, oil, and other fluids. - Muddy soil was observed on the ground [Truncated]
Violation Division: San Joaquin County Environmental Health
Violation Program: HW
Violation Source: CERS

Site ID: 2606
Site Name: ABC RADIATOR
Violation Date: 8/6/2015
Citation: 22 CCR 12 66262.40(a) - California Code of Regulations, Title 22, Chapter 12, Section(s) 66262.40(a)
Violation Description: Failure to maintain uniform hazardous waste manifest, consolidated manifest, or bills of lading copies for three years.
Violation Notes: Returned to compliance on 02/12/2020. Copies of uniform manifests for the disposal of hazardous waste for used oil for 2012, 2013, and 2014,

Map ID
Direction
Distance
Elevation

MAP FINDINGS

Site

Database(s)

EDR ID Number
EPA ID Number

ABC RADIATOR (Continued)

S121755255

sandblast waste, diesel particulate filter (DPF) ash, and spent absorbent were not found on site. A single disposal record for used oil was found, dated January 27, 2015. According to Mr. Fortune, he has never changed used oil at his facility. Used oil was observed on site during the August 7, 2012 inspection. The inspection follow up submitted by Mr. Fortune (signed on December 29, 2012) indicated that used oil would be disposed of, along with other hazardous waste. A sample of the sandblast waste taken during the August 7, 2012 routine inspection was found to be RCRA hazardous waste for lead and non-RCRA hazardous waste for copper and lead. A Notice to Abate was issued on November 6, 2012 with an order to "immediately dispose of the sandblast waste under hazardous waste manifest and submit a copy of the manifest to the EHD." No manifest was submitted. According to Mr. Fortu

Violation Division: San Joaquin County Environmental Health
Violation Program: HW
Violation Source: CERS

Site ID: 2606
Site Name: ABC RADIATOR
Violation Date: 8/6/2015
Citation: HSC 6.5 Multiple - California Health and Safety Code, Chapter 6.5, Section(s) Multiple

Violation Description: Haz Waste Generator Program - Administration/Documentation - General
Violation Notes: Returned to compliance on 11/17/2015. An inspection was last done on August 7, 2012 and an inspection report was issued identifying information to be submitted to bring this site into compliance. This information was required to be submitted by September 15, 2012. This information has not been fully received resulting in a non-compliant status for this facility. An operator that receives an inspection report shall have 30 days to submit a written response that includes a statement documenting corrective actions taken or proposing corrective actions which will be taken. The outstanding violations include: CCR 66262.11 Failed to determine if a waste is hazardous waste - Sandblast waste disposal record CCR 66265.31 Facility not maintained to minimize the release of a hazardous waste - Clean up and management of antifreeze waste Immediately submit the required response to these violations. Ensure that a written response documenting corrective actions taken or proposed is submitted within 30 days of receiving [Truncated]

Violation Division: San Joaquin County Environmental Health
Violation Program: HW
Violation Source: CERS

Site ID: 2606
Site Name: ABC RADIATOR
Violation Date: 8/6/2015
Citation: HSC 6.5 Multiple - California Health and Safety Code, Chapter 6.5, Section(s) Multiple

Violation Description: Haz Waste Generator Program - Administration/Documentation - General
Violation Notes: Returned to compliance on 02/12/2020. Manifest number 009550117JJK (11/14/12) was not found on site. Hazardous waste generators shall retain copies of all manifests for three years or until a copy signed off by the destination facility is received. The signed off copy shall be retained and made readily available for review for three years. If the generator did not receive a copy of the manifest with the handwritten signature of the owner or operator of the facility to

Map ID
Direction
Distance
Elevation

MAP FINDINGS

Site

Database(s)

EDR ID Number
EPA ID Number

ABC RADIATOR (Continued)

S121755255

which the generator's waste was submitted within 60 days of the date the waste was accepted by the initial transporter, the generator shall submit a legible copy of the missing manifest, with some indication that the generator has not received confirmation of delivery. This information shall be submitted to: DTSC Report Repository Generator Information Services Section P.O. Box 806 Sacramento, CA 95812-0806 Immediately locate a copy of the missing manifest or prepare and submit the required information to DTSC. Submit to the EH San Joaquin County Environmental Health

Violation Division:
Violation Program:
Violation Source:

HW
CERS

Site ID:
Site Name:
Violation Date:
Citation:

2606
ABC RADIATOR
8/6/2015
40 CFR 1 265.173 - U.S. Code of Federal Regulations, Title 40, Chapter 1, Section(s) 265.173

Violation Description:

Failure to properly close hazardous waste containers when not in active use.

Violation Notes:

Returned to compliance on 11/17/2015. Seven 5 gallon buckets of waste diesel were observed in the yard with no lids. A large dark gray plastic garbage container of sandblast waste was observed in the yard with the lid twisted and not fully covering the container. All hazardous waste containers shall be closed at all times except when adding or removing waste. Immediately close these containers and ensure all hazardous waste containers are closed when not adding or removing waste.

Violation Division:
Violation Program:
Violation Source:

San Joaquin County Environmental Health

HW
CERS

Site ID:
Site Name:
Violation Date:
Citation:

2606
ABC RADIATOR
2/8/2017
HSC 6.95 25505(a)(4) - California Health and Safety Code, Chapter 6.95, Section(s) 25505(a)(4)

Violation Description:

Failure to provide initial and annual training to all employees in safety procedures in the event of a release or threatened release of a hazardous material or failure to document and maintain training records for a minimum of three years.

Violation Notes:

Returned to compliance on 05/15/2017. Employee training records were not available at the time of inspection. The business plan shall include provisions for ensuring that appropriate personnel receive initial and annual refresher training. This training shall be documented electronically or by hard copy and shall be made available for a minimum of three years. Immediately provide employee training for appropriate personnel and submit a copy of the training records to the EHD. A site map was not completed or submitted as part of the business plan.

Violation Division:
Violation Program:
Violation Source:

San Joaquin County Environmental Health

HMRRP
CERS

Site ID:
Site Name:
Violation Date:
Citation:

2606
ABC RADIATOR
2/8/2017
HSC 6.95 25508.2 - California Health and Safety Code, Chapter 6.95,

Map ID
Direction
Distance
Elevation

MAP FINDINGS

Site

Database(s)

EDR ID Number
EPA ID Number

ABC RADIATOR (Continued)

S121755255

Violation Description: Section(s) 25508.2
Failure to annually review and electronically certify that the business plan is complete and accurate on or before the annual due date.

Violation Notes: Returned to compliance on 02/08/2017. The business plan information has not been reviewed and resubmitted in the California Environmental Reporting System (CERS) annually. The hazardous materials inventory shall be submitted by January 15 of each calendar year and may be submitted beginning November 1 of the previous year. Immediately log into the CERS at <http://cers.calepa.ca.gov/>, enter the correct or updated information, and submit to the EHD for approval. This was corrected on site.

Violation Division: San Joaquin County Environmental Health
Violation Program: HMRRP
Violation Source: CERS

Site ID: 2606
Site Name: ABC RADIATOR
Violation Date: 12/16/2014
Citation: 19 CCR 6.95 25508(a)(1) - California Code of Regulations, Title 19, Chapter 6.95, Section(s) 25508(a)(1)

Violation Description: Failure to complete and electronically submit the Business Activities Page and/or Business Owner Operator Identification Page.

Violation Notes: Returned to compliance on 12/17/2014. The Business Owner/Operator Identification form was submitted in January 2013, but was not accepted. This information must be corrected and submitted as part of the business plan. Immediately log into the California Environmental Reporting System (CERS) at <http://cers.calepa.ca.gov/>, enter the correct or updated information, and submit to the EHD for approval. This is a minor violation.

Violation Division: San Joaquin County Environmental Health
Violation Program: HMRRP
Violation Source: CERS

Evaluation:
Eval General Type: Compliance Evaluation Inspection
Eval Date: 02-08-2017
Violations Found: Yes
Eval Type: Routine done by local agency
Eval Notes: Complete and submit a copy of the Return to Compliance Certification form to the EHD with a statement documenting the corrective actions that have been or will be taken for each violation, and any supporting paperwork, within 30 days of receiving the completed inspection report. Please be aware as of January 1, 2013, all businesses were required to submit all hazardous materials information online to the California Environmental Reporting System (CERS) at [http://cers.calepa.ca.gov.](http://cers.calepa.ca.gov/) Be sure to include your hazardous material activity in the Businesses Activities section in CERS in addition to any other relevant activities and required fields. For assistance with CERS, contact Toby Morelli at tmorelli@schehd.com or 209-468-3421.

Eval Division: San Joaquin County Environmental Health
Eval Program: HMRRP
Eval Source: CERS

Eval General Type: Compliance Evaluation Inspection
Eval Date: 02-12-2020
Violations Found: Yes

Map ID
Direction
Distance
Elevation

MAP FINDINGS

Site

Database(s)

EDR ID Number
EPA ID Number

ABC RADIATOR (Continued)

S121755255

Eval Type: Routine done by local agency
Eval Notes: Complete and submit a copy of the Return to Compliance Certification form to the EHD with a statement documenting the corrective actions that have been or will be taken for each violation, and any supporting paperwork, by March 13, 2020. Starting September 1, 2018, all in-office CERS help will be provided at EHD hourly rate (\$152). To schedule an appointment, please call (209) 468-3420. Documents provided during inspection: Return to Compliance certification, application for ID number renewal, flyer for free CUPA classes, hazardous waste labeling guidance Waste streams found: -Used Oil -Used Antifreeze -Sandblast waste -Oily Solids Notes: Facility is no longer using hot tank at this time.

Eval Division: San Joaquin County Environmental Health
Eval Program: HW
Eval Source: CERS

Eval General Type: Compliance Evaluation Inspection
Eval Date: 08-06-2015
Violations Found: Yes
Eval Type: Routine done by local agency
Eval Notes: Complete and submit a copy of the Return to Compliance Certification form to the EHD with a statement documenting the corrective actions that have been or will be taken for each violation, and any supporting paperwork, by September 5, 2015. **A complaint inspection for CO0040114 was conducted during the routine inspection. The complaint alleged that antifreeze, oil, fuel, and hot tank waste are being disposed of in the city drain, DPF filter dust is blown into the air and nearby yards, and sandblast dust is blown all over.** Notes: - Used antifreeze was last disposed of on January 27, 2015. No used antifreeze was observed on site. Mr. Fortune stated that he reuses approximately 95% of the antifreeze removed from the radiators and does not generate used antifreeze regularly. No disposal records were found for used antifreeze in 2014. - No waste aerosols were observed on site. Mr. Fortune stated that he occasionally receives new aerosol cans that will not [Truncated]

Eval Division: San Joaquin County Environmental Health
Eval Program: HW
Eval Source: CERS

Eval General Type: Compliance Evaluation Inspection
Eval Date: 12-16-2014
Violations Found: Yes
Eval Type: Routine done by local agency
Eval Notes: Complete and submit a copy of the Return to Compliance Certification form to the EHD with a statement documenting the corrective actions that have been or will be taken for each violation, and any supporting paperwork, by 01/15/2015 . Consent to perform the inspection was given by Edward Fortune, Business Owner. Please be aware as of January 1, 2013, all businesses are required to submit all hazardous materials information online to the California Environmental Reporting System (CERS) at <http://cers.calepa.ca.gov>. Be sure to include your hazardous material activity in the Businesses Activities section in CERS in addition to any other relevant activities and required fields.

Eval Division: San Joaquin County Environmental Health
Eval Program: HMRRP
Eval Source: CERS

Map ID
Direction
Distance
Elevation

MAP FINDINGS

Site

Database(s)

EDR ID Number
EPA ID Number

ABC RADIATOR (Continued)

S121755255

Enforcement Action:

Site ID: 2606
Site Name: ABC RADIATOR
Site Address: 601 S WILSON WAY
Site City: STOCKTON
Site Zip: 95205
Enf Action Date: 02-08-2017
Enf Action Type: Notice of Violation (Unified Program)
Enf Action Description: Notice of Violation Issued by the Inspector at the Time of Inspection
Enf Action Notes: Not reported
Enf Action Division: San Joaquin County Environmental Health
Enf Action Program: HMRRP
Enf Action Source: CERS

Site ID: 2606
Site Name: ABC RADIATOR
Site Address: 601 S WILSON WAY
Site City: STOCKTON
Site Zip: 95205
Enf Action Date: 08-06-2015
Enf Action Type: Notice of Violation (Unified Program)
Enf Action Description: Notice of Violation Issued by the Inspector at the Time of Inspection
Enf Action Notes: Not reported
Enf Action Division: San Joaquin County Environmental Health
Enf Action Program: HW
Enf Action Source: CERS

Site ID: 2606
Site Name: ABC RADIATOR
Site Address: 601 S WILSON WAY
Site City: STOCKTON
Site Zip: 95205
Enf Action Date: 12-16-2014
Enf Action Type: Notice of Violation (Unified Program)
Enf Action Description: Notice of Violation Issued by the Inspector at the Time of Inspection
Enf Action Notes: Not reported
Enf Action Division: San Joaquin County Environmental Health
Enf Action Program: HMRRP
Enf Action Source: CERS

Coordinates:

Site ID: 2606
Facility Name: ABC RADIATOR
Env Int Type Code: HWG
Program ID: 10182393
Coord Name: Not reported
Ref Point Type Desc: Center of a facility or station.
Latitude: 37.949540
Longitude: -121.270100

Affiliation:

Affiliation Type Desc: CUPA District
Entity Name: San Joaquin Cnty Env Health
Entity Title: Not reported
Affiliation Address: 1868 East Hazelton Avenue
Affiliation City: Stockton

Map ID
Direction
Distance
Elevation

MAP FINDINGS

Site

Database(s)

EDR ID Number
EPA ID Number

ABC RADIATOR (Continued)

S121755255

Affiliation State: CA
Affiliation Country: Not reported
Affiliation Zip: 95205-6232
Affiliation Phone: (209) 468-3420

Affiliation Type Desc: Facility Mailing Address
Entity Name: Mailing Address
Entity Title: Not reported
Affiliation Address: 601 S WILSON WAY
Affiliation City: STOCKTON
Affiliation State: CA
Affiliation Country: Not reported
Affiliation Zip: 95205
Affiliation Phone: Not reported

Affiliation Type Desc: Legal Owner
Entity Name: EDWARD F FORTUNE
Entity Title: Not reported
Affiliation Address: 601 S WILSON WAY
Affiliation City: STOCKTON
Affiliation State: CA
Affiliation Country: United States
Affiliation Zip: 95205
Affiliation Phone: (209) 463-7401

Affiliation Type Desc: Document Preparer
Entity Name: Edward F Fortune
Entity Title: Not reported
Affiliation Address: Not reported
Affiliation City: Not reported
Affiliation State: Not reported
Affiliation Country: Not reported
Affiliation Zip: Not reported
Affiliation Phone: Not reported

Affiliation Type Desc: Operator
Entity Name: Ed Fortune
Entity Title: Not reported
Affiliation Address: Not reported
Affiliation City: Not reported
Affiliation State: Not reported
Affiliation Country: Not reported
Affiliation Zip: Not reported
Affiliation Phone: (209) 470-2011

Affiliation Type Desc: Parent Corporation
Entity Name: ABC RADIATOR
Entity Title: Not reported
Affiliation Address: Not reported
Affiliation City: Not reported
Affiliation State: Not reported
Affiliation Country: Not reported
Affiliation Zip: Not reported
Affiliation Phone: Not reported

Affiliation Type Desc: Identification Signer
Entity Name: Edward F Fortune

Map ID
 Direction
 Distance
 Elevation

MAP FINDINGS

Site

Database(s)

EDR ID Number
 EPA ID Number

ABC RADIATOR (Continued)

S121755255

Entity Title:	Owner
Affiliation Address:	Not reported
Affiliation City:	Not reported
Affiliation State:	Not reported
Affiliation Country:	Not reported
Affiliation Zip:	Not reported
Affiliation Phone:	Not reported
Affiliation Type Desc:	Environmental Contact
Entity Name:	Ed Fortune
Entity Title:	Not reported
Affiliation Address:	601 S Wilson Way
Affiliation City:	Stockton
Affiliation State:	CA
Affiliation Country:	Not reported
Affiliation Zip:	95204
Affiliation Phone:	Not reported
Affiliation Type Desc:	Property Owner
Entity Name:	Moreilli property
Entity Title:	Not reported
Affiliation Address:	abcrad99@att.net
Affiliation City:	Stockton
Affiliation State:	CA
Affiliation Country:	United States
Affiliation Zip:	95204
Affiliation Phone:	(209) 463-7401

AG446
ENE
 1/8-1/4
 0.203 mi.
 1073 ft.

ABC RADIATOR
601 S WILSON WAY
STOCKTON, CA 95205
Site 5 of 6 in cluster AG

RCRA NonGen / NLR

1026054050
CAL000039765

Relative:
Higher
Actual:
21 ft.

RCRA Listings:	
Date Form Received by Agency:	2020-02-20 00:00:00.0
Handler Name:	ABC RADIATOR
Handler Address:	601 S WILSON WAY
Handler City,State,Zip:	STOCKTON, CA 95205
EPA ID:	CAL000039765
Contact Name:	ED FORTUNE
Contact Address:	S WILSON WAY
Contact City,State,Zip:	STOCKTON, CA 95205
Contact Telephone:	208-463-7401
Contact Fax:	208-463-1124
Contact Email:	Not reported
Contact Title:	PRESIDENT
EPA Region:	09
Land Type:	Private
Federal Waste Generator Description:	Not a generator, verified
Non-Notifier:	Not reported
Biennial Report Cycle:	Not reported
Accessibility:	Not reported
Active Site Indicator:	Not reported
State District Owner:	Not reported
State District:	Not reported
Mailing Address:	S WILSON WAY

Map ID
 Direction
 Distance
 Elevation

MAP FINDINGS

Site

Database(s)

EDR ID Number
 EPA ID Number

ABC RADIATOR (Continued)

1026054050

Mailing City,State,Zip:	STOCKTON, CA 95205
Owner Name:	EDWARD FORTUNE
Owner Type:	Private
Operator Name:	EDWARD FORTUNE
Operator Type:	Private
Short-Term Generator Activity:	No
Importer Activity:	No
Mixed Waste Generator:	No
Transporter Activity:	No
Transfer Facility Activity:	No
Recycler Activity with Storage:	No
Small Quantity On-Site Burner Exemption:	No
Smelting Melting and Refining Furnace Exemption:	No
Underground Injection Control:	No
Off-Site Waste Receipt:	No
Universal Waste Indicator:	No
Universal Waste Destination Facility:	No
Federal Universal Waste:	No
Active Site Fed-Reg Treatment Storage and Disposal Facility:	Not reported
Active Site Converter Treatment storage and Disposal Facility:	Not reported
Active Site State-Reg Treatment Storage and Disposal Facility:	Not reported
Active Site State-Reg Handler:	---
Federal Facility Indicator:	Not reported
Hazardous Secondary Material Indicator:	N
Sub-Part K Indicator:	Not reported
Commercial TSD Indicator:	No
Treatment Storage and Disposal Type:	Not reported
2018 GPRA Permit Baseline:	Not on the Baseline
2018 GPRA Renewals Baseline:	Not on the Baseline
Permit Renewals Workload Universe:	Not reported
Permit Workload Universe:	Not reported
Permit Progress Universe:	Not reported
Post-Closure Workload Universe:	Not reported
Closure Workload Universe:	Not reported
202 GPRA Corrective Action Baseline:	No
Corrective Action Workload Universe:	No
Subject to Corrective Action Universe:	No
Non-TSDFs Where RCRA CA has Been Imposed Universe:	No
TSDFs Potentially Subject to CA Under 3004 (u)/(v) Universe:	No
TSDFs Only Subject to CA under Discretionary Auth Universe:	No
Corrective Action Priority Ranking:	No NCAPS ranking
Environmental Control Indicator:	No
Institutional Control Indicator:	No
Human Exposure Controls Indicator:	N/A
Groundwater Controls Indicator:	N/A
Operating TSDF Universe:	Not reported
Full Enforcement Universe:	Not reported
Significant Non-Complier Universe:	No
Unaddressed Significant Non-Complier Universe:	No
Addressed Significant Non-Complier Universe:	No
Significant Non-Complier With a Compliance Schedule Universe:	No
Financial Assurance Required:	Not reported
Handler Date of Last Change:	2020-03-05 11:13:15.0
Recognized Trader-Importer:	No
Recognized Trader-Exporter:	No
Importer of Spent Lead Acid Batteries:	No
Exporter of Spent Lead Acid Batteries:	No

Map ID
Direction
Distance
Elevation

MAP FINDINGS

Site

Database(s)

EDR ID Number
EPA ID Number

ABC RADIATOR (Continued)

1026054050

Recycler Activity Without Storage: No
Manifest Broker: No
Sub-Part P Indicator: No

Handler - Owner Operator:

Owner/Operator Indicator: Operator
Owner/Operator Name: EDWARD FORTUNE
Legal Status: Private
Date Became Current: Not reported
Date Ended Current: Not reported
Owner/Operator Address: 611 N REGENT ST
Owner/Operator City,State,Zip: STOCKTON, CA 95204
Owner/Operator Telephone: 209-561-6165
Owner/Operator Telephone Ext: Not reported
Owner/Operator Fax: 208-463-1124
Owner/Operator Email: Not reported

Owner/Operator Indicator: Owner
Owner/Operator Name: EDWARD FORTUNE
Legal Status: Private
Date Became Current: Not reported
Date Ended Current: Not reported
Owner/Operator Address: 611 N REGENT ST
Owner/Operator City,State,Zip: STOCKTON, CA 95204
Owner/Operator Telephone: 209-561-6165
Owner/Operator Telephone Ext: Not reported
Owner/Operator Fax: 208-463-1124
Owner/Operator Email: Not reported

Historic Generators:

Receive Date: 2020-02-20 00:00:00.0
Handler Name: ABC RADIATOR
Federal Waste Generator Description: Not a generator, verified
State District Owner: Not reported
Large Quantity Handler of Universal Waste: No
Recognized Trader Importer: No
Recognized Trader Exporter: No
Spent Lead Acid Battery Importer: No
Spent Lead Acid Battery Exporter: No
Current Record: Yes
Non Storage Recycler Activity: No
Electronic Manifest Broker: No

List of NAICS Codes and Descriptions:

NAICS Code: 811118
NAICS Description: OTHER AUTOMOTIVE MECHANICAL AND ELECTRICAL REPAIR AND MAINTENANCE

Facility Has Received Notices of Violation:

No Violations Found:

Evaluation Action Summary:

No Evaluations Found:

MAP FINDINGS

Map ID
Direction
Distance
Elevation

Site

Database(s)

EDR ID Number
EPA ID Number

AJ447
ESE
1/8-1/4
0.206 mi.
1090 ft.

ACME TRUCK PARTS EQUIPMENT INC
1049 S WILSON
STOCKTON, CA

Site 4 of 20 in cluster AJ

AST **A100322977**
N/A

Relative:
Lower

AST:

Actual:
17 ft.

Name: ACME TRUCK PARTS EQUIPMENT INC
Address: 1049 S WILSON
City/Zip: STOCKTON,
Certified Unified Program Agencies: San Joaquin
Owner: DAVIDSON, ALVIN
Total Gallons: 2,900
CERSID: Not reported
Facility ID: Not reported
Business Name: Not reported
Phone: Not reported
Fax: Not reported
Mailing Address: Not reported
Mailing Address City: Not reported
Mailing Address State: Not reported
Mailing Address Zip Code: Not reported
Operator Name: Not reported
Operator Phone: Not reported
Owner Phone: Not reported
Owner Mail Address: Not reported
Owner State: Not reported
Owner Zip Code: Not reported
Owner Country: Not reported
Property Owner Name: Not reported
Property Owner Phone: Not reported
Property Owner Mailing Address: Not reported
Property Owner City: Not reported
Property Owner Stat : Not reported
Property Owner Zip Code: Not reported
Property Owner Country: Not reported
EPAID: Not reported

AJ448
ESE
1/8-1/4
0.206 mi.
1090 ft.

LKQ ACME TRUCK PARTS
1049 S WILSON WAY
STOCKTON, CA 95205

Site 5 of 20 in cluster AJ

UST **U004260152**
N/A

Relative:
Lower

UST SAN JOAQUIN:

Actual:
17 ft.

Name: LKQ ACME TRUCK PARTS
Address: 1049 S WILSON WAY
City,State,Zip: STOCKTON, CA 95205
Region: SJ
Facility Id: FA0003509
Mail Address: 1016 S. Wilson Way
Mail Address 2: Not reported
Mail Care of: LANCE NUNN
Mail City,St,Zip: Stockton, CA 95205

Tank Rec ID: Not reported
Tank Number: 1
Tank Status: 02 - Inactive, non-billable
Tank Capacity: 1000
Product Type Desc: 1a - REGULAR UNLEADED

Map ID
Direction
Distance
Elevation

MAP FINDINGS

Site

Database(s)

EDR ID Number
EPA ID Number

LKQ ACME TRUCK PARTS (Continued)

U004260152

Program Element: 2380
Decode for Program Element: 2380 - ADDITIONAL EXISTING UST - obsolete
Chemical Form: (none)
CAS#: Not reported
CERS ID: 10181193
Cross Ref Tank ID: Not reported
LEA ID: 9
Common Name: Not reported
Date Installed: Not reported
Date of Closure: Not reported
Latitude: 37.9452621500
Longitude: -121.2687230274

**AJ449
ESE
1/8-1/4
0.206 mi.
1090 ft.**

**ACME LIFT TRUCKS INC.
1049 S WILSON WAY
STOCKTON, CA 95205
Site 6 of 20 in cluster AJ**

**HIST UST U001603365
N/A**

**Relative:
Lower
Actual:
17 ft.**

HIST UST:
Name: ACME LIFT TRUCKS INC.
Address: 1049 S WILSON WAY
City,State,Zip: STOCKTON, CA 95205
File Number: Not reported
URL: Not reported
Region: STATE
Facility ID: 00000000624
Facility Type: Other
Other Type: USED EQUIP & PARTS
Contact Name: KEN RICHARDSON
Telephone: 2094667021
Owner Name: ACME LIFT TRUCKS INC.
Owner Address: 1049 SO. WILSON WAY
Owner City,St,Zip: STOCKTON,, CA 95201
Total Tanks: 0001

Tank Num: 001
Container Num: 1
Year Installed: 1962
Tank Capacity: 00001000
Tank Used for: PRODUCT
Type of Fuel: REGULAR
Container Construction Thickness: Not reported
Leak Detection: Stock Inventor

**AJ450
ESE
1/8-1/4
0.206 mi.
1090 ft.**

**LKQ AUTO PARTS OF CENTRAL CALIFORNIA INC DBA LKQ A
1049 S WILSON WAY
STOCKTON, CA 95205
Site 7 of 20 in cluster AJ**

**RCRA NonGen / NLR 1024831536
CAL000368443**

**Relative:
Lower
Actual:
17 ft.**

RCRA Listings:
Date Form Received by Agency: 2011-10-19 00:00:00.0
Handler Name: LKQ AUTO PARTS OF CENTRAL CALIFORNIA INC DBA LKQ ACM
Handler Address: 1049 S WILSON WAY
Handler City,State,Zip: STOCKTON, CA 95205-7034

Map ID
 Direction
 Distance
 Elevation

MAP FINDINGS

Site

Database(s)

EDR ID Number
 EPA ID Number

LKQ AUTO PARTS OF CENTRAL CALIFORNIA INC DBA LKQ ACME TRUCK (Continued)

1024831536

EPA ID:	CAL000368443
Contact Name:	LINDA CLARK
Contact Address:	3395 E MALAGA AVE
Contact City,State,Zip:	FRESNO, CA 93725
Contact Telephone:	559-490-4723
Contact Fax:	559-256-0451
Contact Email:	LECLARK@LKQCORP.COM
Contact Title:	Not reported
EPA Region:	09
Land Type:	Not reported
Federal Waste Generator Description:	Not a generator, verified
Non-Notifier:	Not reported
Biennial Report Cycle:	Not reported
Accessibility:	Not reported
Active Site Indicator:	Handler Activities
State District Owner:	Not reported
State District:	Not reported
Mailing Address:	2115 S UNION AVE
Mailing City,State,Zip:	BAKERSFIELD, CA 93307-0000
Owner Name:	LKQ CORPORATION
Owner Type:	Other
Operator Name:	LINDA CLARK
Operator Type:	Other
Short-Term Generator Activity:	No
Importer Activity:	No
Mixed Waste Generator:	No
Transporter Activity:	No
Transfer Facility Activity:	No
Recycler Activity with Storage:	No
Small Quantity On-Site Burner Exemption:	No
Smelting Melting and Refining Furnace Exemption:	No
Underground Injection Control:	No
Off-Site Waste Receipt:	No
Universal Waste Indicator:	Yes
Universal Waste Destination Facility:	Yes
Federal Universal Waste:	No
Active Site Fed-Reg Treatment Storage and Disposal Facility:	Not reported
Active Site Converter Treatment storage and Disposal Facility:	Not reported
Active Site State-Reg Treatment Storage and Disposal Facility:	Not reported
Active Site State-Reg Handler:	---
Federal Facility Indicator:	Not reported
Hazardous Secondary Material Indicator:	N
Sub-Part K Indicator:	Not reported
Commercial TSD Indicator:	No
Treatment Storage and Disposal Type:	Not reported
2018 GPRA Permit Baseline:	Not on the Baseline
2018 GPRA Renewals Baseline:	Not on the Baseline
Permit Renewals Workload Universe:	Not reported
Permit Workload Universe:	Not reported
Permit Progress Universe:	Not reported
Post-Closure Workload Universe:	Not reported
Closure Workload Universe:	Not reported
202 GPRA Corrective Action Baseline:	No
Corrective Action Workload Universe:	No
Subject to Corrective Action Universe:	No
Non-TSDFs Where RCRA CA has Been Imposed Universe:	No
TSDFs Potentially Subject to CA Under 3004 (u)/(v) Universe:	No

Map ID
Direction
Distance
Elevation

MAP FINDINGS

Site

Database(s)

EDR ID Number
EPA ID Number

LKQ AUTO PARTS OF CENTRAL CALIFORNIA INC DBA LKQ ACME TRUCK (Continued)

1024831536

TSDFs Only Subject to CA under Discretionary Auth Universe: No
Corrective Action Priority Ranking: No NCAPS ranking
Environmental Control Indicator: No
Institutional Control Indicator: No
Human Exposure Controls Indicator: N/A
Groundwater Controls Indicator: N/A
Operating TSDF Universe: Not reported
Full Enforcement Universe: Not reported
Significant Non-Complier Universe: No
Unaddressed Significant Non-Complier Universe: No
Addressed Significant Non-Complier Universe: No
Significant Non-Complier With a Compliance Schedule Universe: No
Financial Assurance Required: Not reported
Handler Date of Last Change: 2018-09-06 16:59:43.0
Recognized Trader-Importer: No
Recognized Trader-Exporter: No
Importer of Spent Lead Acid Batteries: No
Exporter of Spent Lead Acid Batteries: No
Recycler Activity Without Storage: No
Manifest Broker: No
Sub-Part P Indicator: No

Handler - Owner Operator:

Owner/Operator Indicator: Owner
Owner/Operator Name: LKQ CORPORATION
Legal Status: Other
Date Became Current: Not reported
Date Ended Current: Not reported
Owner/Operator Address: 500 WEST MADISON ST.
Owner/Operator City,State,Zip: CHICAGO, IL 60661-0000
Owner/Operator Telephone: 000-000-0000
Owner/Operator Telephone Ext: Not reported
Owner/Operator Fax: Not reported
Owner/Operator Email: Not reported

Owner/Operator Indicator: Operator
Owner/Operator Name: LINDA CLARK
Legal Status: Other
Date Became Current: Not reported
Date Ended Current: Not reported
Owner/Operator Address: 3395 E MALAGA AVE
Owner/Operator City,State,Zip: FRESNO, CA 93725
Owner/Operator Telephone: 559-490-4723
Owner/Operator Telephone Ext: Not reported
Owner/Operator Fax: Not reported
Owner/Operator Email: Not reported

Historic Generators:

Receive Date: 2011-10-19 00:00:00.0
Handler Name: LKQ AUTO PARTS OF CENTRAL CALIFORNIA INC DBA LKQ ACME TRUCK P
Federal Waste Generator Description: Not a generator, verified
State District Owner: Not reported
Large Quantity Handler of Universal Waste: No
Recognized Trader Importer: No
Recognized Trader Exporter: No

Map ID
Direction
Distance
Elevation

MAP FINDINGS

Site

Database(s)

EDR ID Number
EPA ID Number

LKQ AUTO PARTS OF CENTRAL CALIFORNIA INC DBA LKQ ACME TRUCK (Continued)

1024831536

Spent Lead Acid Battery Importer: No
Spent Lead Acid Battery Exporter: No
Current Record: Yes
Non Storage Recycler Activity: Not reported
Electronic Manifest Broker: Not reported

List of NAICS Codes and Descriptions:

NAICS Code: 44131
NAICS Description: AUTOMOTIVE PARTS AND ACCESSORIES STORES

Facility Has Received Notices of Violation:

No Violations Found:

Evaluation Action Summary:

No Evaluations Found:

AJ451
ESE
1/8-1/4
0.206 mi.
1090 ft.

LKQ ACME TRUCK PARTS
1049 S WILSON WAY
STOCKTON, CA 95205
Site 8 of 20 in cluster AJ

CERS HAZ WASTE S121742608
CERS TANKS N/A
CERS

Relative:
Lower
Actual:
17 ft.

CERS HAZ WASTE:
Name: LKQ ACME TRUCK PARTS
Address: 1049 S WILSON WAY
City,State,Zip: STOCKTON, CA 95205
Site ID: 131001
CERS ID: 10181193
CERS Description: Hazardous Waste Generator

Name: LKQ ACME TRUCK PARTS
Address: 1049 S WILSON WAY
City,State,Zip: STOCKTON, CA 95205
Site ID: 131001
CERS ID: 10181193
CERS Description: RCRA LQ HW Generator

CERS TANKS:

Name: LKQ ACME TRUCK PARTS
Address: 1049 S WILSON WAY
City,State,Zip: STOCKTON, CA 95205
Site ID: 131001
CERS ID: 10181193
CERS Description: Aboveground Petroleum Storage

CERS:

Name: LKQ ACME TRUCK PARTS
Address: 1049 S WILSON WAY
City,State,Zip: STOCKTON, CA 95205
Site ID: 131001
CERS ID: 10181193
CERS Description: Chemical Storage Facilities

Map ID
Direction
Distance
Elevation

MAP FINDINGS

Site

Database(s)

EDR ID Number
EPA ID Number

LKQ ACME TRUCK PARTS (Continued)

S121742608

Violations:

Site ID: 131001
Site Name: LKQ ACME TRUCK PARTS
Violation Date: 9/18/2015
Citation: 22 CCR 12 66262.34(f) - California Code of Regulations, Title 22, Chapter 12, Section(s) 66262.34(f)
Violation Description: Failure to properly label hazardous waste accumulation containers with the following requirements: "Hazardous Waste", name and address of the generator, physical and chemical characteristics of the Hazardous Waste, and starting accumulation date.
Violation Notes: Returned to compliance on 10/19/2015. A blue steel container of used oil was observed in the front shop labeled as "used floor sweep" with the address for the other facility (1016 S. Wilson Way). A 55 gallon black steel drum of floor sweep was observed with no hazardous property or physical state marked. All hazardous waste containers shall be marked with the following information: - the words G Hazardous WasteG - name and address of generator - hazardous properties (ignitable, corrosive, reactive, toxic) - physical state (liquid, solid) - composition (contents) - accumulation start date Immediately label these containers with accurate information and ensure that all hazardous waste containers are marked with all the required information.
Violation Division: San Joaquin County Environmental Health
Violation Program: HW
Violation Source: CERS

Site ID: 131001
Site Name: LKQ ACME TRUCK PARTS
Violation Date: 9/18/2015
Citation: HSC 6.5 25160.2 - California Health and Safety Code, Chapter 6.5, Section(s) 25160.2
Violation Description: Failure to meet any of the following consolidated manifest requirements: 1) Legible receipts for each quantity of hazardous waste that is received from a generator, 2) The generator's information (name, address, identification number, contact person, telephone number of the generator, the signature of the generator or the generator's representative), 3) Date of the shipment, 4) The manifest number, 5) The volume or quantity of each waste stream received, 6) The name, address, and identification number of the authorized facility to which the hazardous waste will be transported, 7) The transporter's information (name, address, and identification number, the driver's signature), 8) A statement, signed by the generator, certifying that the generator has established a program to reduce the volume or quantity and toxicity of the hazardous waste to the degree economically practicable. 9) The generator shall retain each receipt for at least three years.
Violation Notes: Returned to compliance on 10/19/2015. The consolidated manifest receipt for used oil dated 9/16/15 was missing the following required information: the quantity or volume of the waste taken. All copies of each receipt shall contain all of the following information: - The name, address, identification number, contact person, and telephone number of the generator, and the signature of the generator or the generator's representative; - The date of the shipment; - The manifest number; - The volume or quantity of each waste stream received, its California and RCRA waste codes, the waste stream type listed in subdivision (c), and its proper shipping description, including the hazardous class and United Nations/North America (UN/NA)

Map ID
Direction
Distance
Elevation

MAP FINDINGS

Site

Database(s)

EDR ID Number
EPA ID Number

LKQ ACME TRUCK PARTS (Continued)

S121742608

identification number, if applicable; - The name, address, and identification number of the authorized facility to which the hazardous waste will be transported; - The transporter's name, address, and identification number; - The driver's signature; - A [Truncated]

Violation Division: San Joaquin County Environmental Health
Violation Program: HW
Violation Source: CERS

Site ID: 131001
Site Name: LKQ ACME TRUCK PARTS
Violation Date: 3/26/2015
Citation: HSC 6.95 25508(a)(1) - California Health and Safety Code, Chapter 6.95, Section(s) 25508(a)(1)

Violation Description: Failure to complete and electronically submit hazardous material inventory information for all reportable hazardous materials on site at or above reportable quantities.

Violation Notes: Returned to compliance on 03/26/2015. 55 gallons of Red Start Degreaser were found on site that have not been reported to CERS. 10 cylinders of Oxygen (2,500 cubic feet) were found onsite and only 500 cubic feet reported to CERS. 10 cylinders (1000 Cubic feet) of Acetylene were found on site and only 500 cubic feet reported to CERS. Any material that meets or exceeds the reportable quantity shall be reported in the facility's business plan. Immediately log into the California Environmental Reporting System (CERS) at <http://cers.calepa.ca.gov/>, add the materials to the hazardous material inventory, and submit to the EHD for approval. This was corrected on site.

Violation Division: San Joaquin County Environmental Health
Violation Program: HMRRP
Violation Source: CERS

Site ID: 131001
Site Name: LKQ ACME TRUCK PARTS
Violation Date: 9/18/2015
Citation: 22 CCR 15 66265.16 - California Code of Regulations, Title 22, Chapter 15, Section(s) 66265.16

Violation Description: Failure to provide employees within the first six months after the date of their employment, or assignment to the facility, or to work unsupervised, or to a new position at a facility with hazardous waste training to ensure employees are competent in the following areas: hazardous waste management procedures (including contingency plan implementation) relevant to the positions in which they are employed, emergency response and emergency equipment, and procedures for using, inspecting, repairing, and replacing facility emergency and monitoring equipment. In addition, the owner/operator shall ensure facility personnel take part in an annual review of the initial training and training records training records on current personnel shall be kept until closure of the facility. Training records on former employees shall be kept for at least three years from the date the employee last worked at the facility. The records shall include the following: the job title for each position at the facility related to hazardous waste management, and the name of the employee filling each job; a written job description for each position, duties of facility personnel assigned to each position, and a written description of the type and amount of both introductory and continuing training that will be given to each person filling a position.

Map ID
Direction
Distance
Elevation

MAP FINDINGS

Site

Database(s)

EDR ID Number
EPA ID Number

LKQ ACME TRUCK PARTS (Continued)

S121742608

Violation Notes: Returned to compliance on 12/10/2015. Employee training records for the management of hazardous waste were incomplete. The job descriptions listed whether each job title required hazardous waste training, but did not describe their job duties regarding hazardous waste. The training records did not include a written description of the type and amount of both introductory and continuing training that will be given to each person filling positions listed. Employee training records shall include: 1. the job title for each position at the facility related to hazardous waste management, and the name of each employee filling each job; 2. written job description for each position listed above; 3. written description of the type and amount of both introductory and continuing training that will be given to each person filling positions listed above; 4. records that document that the training has been given to and completed by facility personnel. Training records on current employees shall be kept until [Truncated]

Violation Division: San Joaquin County Environmental Health
Violation Program: HW
Violation Source: CERS

Site ID: 131001
Site Name: LKQ ACME TRUCK PARTS
Violation Date: 2/20/2014
Citation: HSC 6.67 Multiple - California Health and Safety Code, Chapter 6.67, Section(s) Multiple

Violation Description: Haz Waste Generator Program - Administration/Documentation - General
Violation Notes: Returned to compliance on 03/19/2014.
Violation Division: San Joaquin County Environmental Health
Violation Program: HW
Violation Source: CERS

Site ID: 131001
Site Name: LKQ ACME TRUCK PARTS
Violation Date: 2/20/2014
Citation: HSC 6.67 Multiple - California Health and Safety Code, Chapter 6.67, Section(s) Multiple

Violation Description: Haz Waste Generator Program - Operations/Maintenance - General
Violation Notes: Returned to compliance on 06/06/2014.
Violation Division: San Joaquin County Environmental Health
Violation Program: HW
Violation Source: CERS

Site ID: 131001
Site Name: LKQ ACME TRUCK PARTS
Violation Date: 2/20/2014
Citation: HSC 6.67 Multiple - California Health and Safety Code, Chapter 6.67, Section(s) Multiple

Violation Description: Haz Waste Generator Program - Operations/Maintenance - General
Violation Notes: Returned to compliance on 03/19/2014.
Violation Division: San Joaquin County Environmental Health
Violation Program: HW
Violation Source: CERS

Site ID: 131001
Site Name: LKQ ACME TRUCK PARTS
Violation Date: 6/10/2020
Citation: 22 CCR 15 66265.192(k) - California Code of Regulations, Title 22,

Map ID
Direction
Distance
Elevation

MAP FINDINGS

Site

Database(s)

EDR ID Number
EPA ID Number

LKQ ACME TRUCK PARTS (Continued)

S121742608

Violation Description: Chapter 15, Section(s) 66265.192(k)
Failure to include all required information in the tank system assessment.

Violation Notes: Returned to compliance on 06/19/2020. OBSERVATION: This facility has hazardous waste tanks with incomplete tank assessments. The tank assessment for the 500 gallon used antifreeze tank is missing: -Method used for determining material thickness -Sketch of tank with dimensions -Hazardous waste characteristic of waste in tank -Age of tank The tank assessment for the 1000 gallon used oil tank is missing: -Method used for determining material thickness -Sketch of tank with dimensions -Hazardous waste characteristic of waste in tank REGULATION GUIDANCE: Title 22 California Code of Regulations section 66265.192(a) Owners or operators of new tank systems or components shall ensure that the foundation, structural support, seams, connections, and pressure controls (if applicable) are adequately designed and that the tank system has sufficient structural strength, compatibility with the waste(s) to be transferred, stored or treated, and corrosion protection so that it will not collapse, rupture, or fail. The owner

Violation Division: San Joaquin County Environmental Health
Violation Program: HW
Violation Source: CERS

Site ID: 131001
Site Name: LKQ ACME TRUCK PARTS
Violation Date: 9/18/2015
Citation: 22 CCR 15 66265.16 - California Code of Regulations, Title 22, Chapter 15, Section(s) 66265.16

Violation Description: Failure to provide employees within the first six months after the date of their employment, or assignment to the facility, or to work unsupervised, or to a new position at a facility with hazardous waste training to ensure employees are competent in the following areas: hazardous waste management procedures (including contingency plan implementation) relevant to the positions in which they are employed, emergency response and emergency equipment, and procedures for using, inspecting, repairing, and replacing facility emergency and monitoring equipment. In addition, the owner/operator shall ensure facility personnel take part in an annual review of the initial training and training records training records on current personnel shall be kept until closure of the facility. Training records on former employees shall be kept for at least three years from the date the employee last worked at the facility. The records shall include the following: the job title for each position at the facility related to hazardous waste management, and the name of the employee filling each job; a written job description for each position, duties of facility personnel assigned to each position, and a written description of the type and amount of both introductory and continuing training that will be given to each person filling a position.

Violation Notes: Returned to compliance on 12/10/2015. The online "HazCom" training being offered to all personnel was last conducted in 2013 for 27 employees, and has not been conducted for three new hires. Site specific annual hazardous waste safety meetings are only being conducted for the foremen at the facility. Personnel who handle hazardous waste shall be trained within six months of assignment and take part in an annual review of the initial training received. At a minimum, the training program shall include contingency plan implementation, shall include instruction for employees that teaches them to do their duties relevant to the positions in which they are

Map ID
Direction
Distance
Elevation

MAP FINDINGS

Site

Database(s)

EDR ID Number
EPA ID Number

LKQ ACME TRUCK PARTS (Continued)

S121742608

employed, and shall be designed to ensure that facility personnel are able to respond effectively to emergencies by familiarizing them with emergency procedures, emergency equipment, and emergency systems, including where applicable: 1. procedures for using, inspecting, repairing, and replacing facility emergency and monitoring equipment; 2. key parameters [Truncated]

Violation Division: San Joaquin County Environmental Health
Violation Program: HW
Violation Source: CERS

Evaluation:
Eval General Type: Compliance Evaluation Inspection
Eval Date: 06-10-2020
Violations Found: Yes
Eval Type: Routine done by local agency
Eval Notes: Complete and submit a copy of the Return to Compliance Certification form to the EHD with a statement documenting the corrective actions that have been or will be taken for each violation, and any supporting paperwork, by July 10, 2020. To minimize person to person contact EHD is choosing to write the name of person receiving the report instead of having them sign. Starting September 1, 2018, all in-office CERS help will be provided at EHD hourly rate (\$152). To schedule an appointment, please call (209) 468-3420. Documents provided during inspection: Return to Compliance certification, model tank assessment
Waste streams found: -Used Oil -Used Antifreeze -Oily Sludge -Used Antifreeze -Used Filters -Oily Absorbent -Laundered Rags -Aerosols -UW Batteries -Used Lead Acid Batteries

Eval Division: San Joaquin County Environmental Health
Eval Program: HW
Eval Source: CERS

Eval General Type: Compliance Evaluation Inspection
Eval Date: 02-04-2019
Violations Found: No
Eval Type: Routine done by local agency
Eval Notes: Complete and submit a copy of the Return to Compliance Certification form to the EHD with a statement documenting the corrective actions that have been or will be taken for each violation, and any supporting paperwork, by March 6, 2019. Starting September 1, 2018, all in-office CERS help will be provided at EHD hourly rate (\$152). To schedule an appointment, please call (209) 468-3420. No violations were observed during the time of the inspection. Waste streams observed: - Used oil - Used oil filters - Used antifreeze - Oily sludge - Waste gasoline - Used Absorbent - Aerosol cans. - Used batteries (taken by Universal Services Recycling)

Eval Division: San Joaquin County Environmental Health
Eval Program: HW
Eval Source: CERS

Eval General Type: Other/Unknown
Eval Date: 02-20-2014
Violations Found: No
Eval Type: Other, not routine, done by local agency
Eval Notes: Not reported
Eval Division: San Joaquin County Environmental Health
Eval Program: APSA
Eval Source: CERS

Map ID
Direction
Distance
Elevation

MAP FINDINGS

Site

Database(s)

EDR ID Number
EPA ID Number

LKQ ACME TRUCK PARTS (Continued)

S121742608

Eval General Type: Compliance Evaluation Inspection
Eval Date: 02-20-2014
Violations Found: Yes
Eval Type: Routine done by local agency
Eval Notes: Not reported
Eval Division: San Joaquin County Environmental Health
Eval Program: HW
Eval Source: CERS

Eval General Type: Compliance Evaluation Inspection
Eval Date: 03-26-2015
Violations Found: Yes
Eval Type: Routine done by local agency
Eval Notes: Violations were corrected onsite at the time of the inspection. Please be aware as of January 1, 2013, all businesses are required to submit all hazardous materials information online to the California Environmental Reporting System (CERS) at <http://cers.calepa.ca.gov>. Be sure to include your hazardous material activity in the Businesses Activities section in CERS in addition to any other relevant activities and required fields.
Eval Division: San Joaquin County Environmental Health
Eval Program: HMRRP
Eval Source: CERS

Eval General Type: Compliance Evaluation Inspection
Eval Date: 09-18-2015
Violations Found: Yes
Eval Type: Routine done by local agency
Eval Notes: Complete and submit a copy of the Return to Compliance Certification form to the EHD with a statement documenting the corrective actions that have been or will be taken for each violation, and any supporting paperwork, by October 18, 2015. Please be aware as of January 1, 2013, all businesses are required to submit all hazardous materials information online to the California Environmental Reporting System (CERS) at <http://cers.calepa.ca.gov>. Be sure to include your hazardous waste activity in the Businesses Activities section in CERS in addition to any other relevant activities and required fields. Wastes generated at this facility: - Used oil - Oily sludge - Waste gasoline - Used antifreeze - Used oil filters - Absorbent - Aerosol cans
Provided: Return to Compliance Certification form, Schedule of free CUPA classes
Eval Division: San Joaquin County Environmental Health
Eval Program: HW
Eval Source: CERS

Enforcement Action:
Site ID: 131001
Site Name: LKQ ACME TRUCK PARTS
Site Address: 1049 S WILSON WAY
Site City: STOCKTON
Site Zip: 95205
Enf Action Date: 02-20-2014
Enf Action Type: Notice of Violation (Unified Program)
Enf Action Description: Notice of Violation Issued by the Inspector at the Time of Inspection
Enf Action Notes: Not reported
Enf Action Division: San Joaquin County Environmental Health
Enf Action Program: HW

Map ID
Direction
Distance
Elevation

MAP FINDINGS

Site

Database(s)

EDR ID Number
EPA ID Number

LKQ ACME TRUCK PARTS (Continued)

S121742608

Enf Action Source: CERS

Site ID: 131001
Site Name: LKQ ACME TRUCK PARTS
Site Address: 1049 S WILSON WAY
Site City: STOCKTON
Site Zip: 95205
Enf Action Date: 03-26-2015
Enf Action Type: Notice of Violation (Unified Program)
Enf Action Description: Notice of Violation Issued by the Inspector at the Time of Inspection
Enf Action Notes: Not reported
Enf Action Division: San Joaquin County Environmental Health
Enf Action Program: HMRRP
Enf Action Source: CERS

Site ID: 131001
Site Name: LKQ ACME TRUCK PARTS
Site Address: 1049 S WILSON WAY
Site City: STOCKTON
Site Zip: 95205
Enf Action Date: 09-18-2015
Enf Action Type: Notice of Violation (Unified Program)
Enf Action Description: Notice of Violation Issued by the Inspector at the Time of Inspection
Enf Action Notes: Not reported
Enf Action Division: San Joaquin County Environmental Health
Enf Action Program: HW
Enf Action Source: CERS

Coordinates:
Site ID: 131001
Facility Name: LKQ ACME TRUCK PARTS
Env Int Type Code: HWG
Program ID: 10181193
Coord Name: Not reported
Ref Point Type Desc: Center of a facility or station.
Latitude: 37.945070
Longitude: -121.269890

Affiliation:
Affiliation Type Desc: Property Owner
Entity Name: Davidson Properties
Entity Title: Not reported
Affiliation Address: 1016 S Wilson Way
Affiliation City: Stockton
Affiliation State: CA
Affiliation Country: United States
Affiliation Zip: 95205
Affiliation Phone: (209) 466-7021

Affiliation Type Desc: Document Preparer
Entity Name: JON GYPSYN
Entity Title: Not reported
Affiliation Address: Not reported
Affiliation City: Not reported
Affiliation State: Not reported
Affiliation Country: Not reported

Map ID
Direction
Distance
Elevation

MAP FINDINGS

Site

Database(s)

EDR ID Number
EPA ID Number

LKQ ACME TRUCK PARTS (Continued)

S121742608

Affiliation Zip: Not reported
Affiliation Phone: Not reported

Affiliation Type Desc: Identification Signer
Entity Name: Yvette Baca
Entity Title: Office Manager
Affiliation Address: Not reported
Affiliation City: Not reported
Affiliation State: Not reported
Affiliation Country: Not reported
Affiliation Zip: Not reported
Affiliation Phone: Not reported

Affiliation Type Desc: Legal Owner
Entity Name: LKQ AUTO PARTS OF NORTHERN CA
Entity Title: Not reported
Affiliation Address: 1016 S WILSON WAY
Affiliation City: STOCKTON
Affiliation State: CA
Affiliation Country: United States
Affiliation Zip: 95205
Affiliation Phone: (209) 466-7021

Affiliation Type Desc: Operator
Entity Name: 1820 - LKQ ACME TRUCK PARTS
Entity Title: Not reported
Affiliation Address: Not reported
Affiliation City: Not reported
Affiliation State: Not reported
Affiliation Country: Not reported
Affiliation Zip: Not reported
Affiliation Phone: (209) 870-2020

Affiliation Type Desc: CUPA District
Entity Name: San Joaquin Cnty Env Health
Entity Title: Not reported
Affiliation Address: 1868 East Hazelton Avenue
Affiliation City: Stockton
Affiliation State: CA
Affiliation Country: Not reported
Affiliation Zip: 95205-6232
Affiliation Phone: (209) 468-3420

Affiliation Type Desc: Facility Mailing Address
Entity Name: Mailing Address
Entity Title: Not reported
Affiliation Address: 1016 S. Wilson Way
Affiliation City: Stockton
Affiliation State: CA
Affiliation Country: Not reported
Affiliation Zip: 95205
Affiliation Phone: Not reported

Affiliation Type Desc: Environmental Contact
Entity Name: JON GYSPYN
Entity Title: Not reported
Affiliation Address: 29982 Ivy Glenn Dr SUITE #201

Map ID
Direction
Distance
Elevation

MAP FINDINGS

Site

Database(s)

EDR ID Number
EPA ID Number

LKQ ACME TRUCK PARTS (Continued)

S121742608

Affiliation City: LAGUNA NIGUEL
Affiliation State: CA
Affiliation Country: Not reported
Affiliation Zip: 92677
Affiliation Phone: Not reported

Affiliation Type Desc: Parent Corporation
Entity Name: LKQ ACME TRUCK PARTS
Entity Title: Not reported
Affiliation Address: Not reported
Affiliation City: Not reported
Affiliation State: Not reported
Affiliation Country: Not reported
Affiliation Zip: Not reported
Affiliation Phone: Not reported

AJ452
ESE
1/8-1/4
0.206 mi.
1090 ft.

ACME LIFT TRUCKS INC
1049 S WILSON WAY
STOCKTON, CA 95205

Site 9 of 20 in cluster AJ

SWEEPS UST
CA FID UST
WDS
CIWQS

S101625488
N/A

Relative:
Lower
Actual:
17 ft.

SWEEPS UST:
Name: ACME LIFT TRUCKS INC
Address: 1049 S WILSON WAY
City: STOCKTON
Status: Not reported
Comp Number: 1296
Number: Not reported
Board Of Equalization: Not reported
Referral Date: Not reported
Action Date: Not reported
Created Date: Not reported
Owner Tank Id: Not reported
SWRCB Tank Id: 39-000-001296-000001
Tank Status: Not reported
Capacity: 1000
Active Date: Not reported
Tank Use: M.V. FUEL
STG: PRODUCT
Content: LEADED
Number Of Tanks: 1

CA FID UST:
Facility ID: 39003454
Regulated By: UTKNI
Regulated ID: Not reported
Cortese Code: Not reported
SIC Code: Not reported
Facility Phone: Not reported
Mail To: Not reported
Mailing Address: 1049 S WILSON WAY
Mailing Address 2: Not reported
Mailing City,St,Zip: STOCKTON 95205
Contact: Not reported
Contact Phone: Not reported

Map ID
Direction
Distance
Elevation

MAP FINDINGS

Site

Database(s)

EDR ID Number
EPA ID Number

ACME LIFT TRUCKS INC (Continued)

S101625488

DUNs Number: Not reported
NPDES Number: Not reported
EPA ID: Not reported
Comments: Not reported
Status: Inactive

WDS:

Name: ACME TRUCK PARTS & EQUIPMENT
Address: 1049 S Wilson Way
City: STOCKTON
Facility ID: 5S 39I017081
Facility Type: Industrial - Facility that treats and/or disposes of liquid or semisolid wastes from any servicing, producing, manufacturing or processing operation of whatever nature, including mining, gravel washing, geothermal operations, air conditioning, ship building and repairing, oil production, storage and disposal operations, water pumping.
Facility Status: Active - Any facility with a continuous or seasonal discharge that is under Waste Discharge Requirements.
NPDES Number: CAS000001 The 1st 2 characters designate the state. The remaining 7 are assigned by the Regional Board
Subregion: 0
Facility Telephone: 2094667021
Facility Contact: DAVIDSON NATHAN
Agency Name: DAVIDSON NATHAN
Agency Address: PO Box 449
Agency City,St,Zip: Stockton 952010449
Agency Contact: DAVIDSON NATHAN
Agency Telephone: 2094667021
Agency Type: Private
SIC Code: 0
SIC Code 2: Not reported
Primary Waste Type: Not reported
Primary Waste: Not reported
Waste Type2: Not reported
Waste2: Not reported
Primary Waste Type: Not reported
Secondary Waste: Not reported
Secondary Waste Type: Not reported
Design Flow: 0
Baseline Flow: 0
Reclamation: Not reported
POTW: Not reported
Treat To Water: Minor Threat to Water Quality. A violation of a regional board order should cause a relatively minor impairment of beneficial uses compared to a major or minor threat. Not: All nurds without a TTWQ will be considered a minor threat to water quality unless coded at a higher Level. A Zero (0) may be used to code those NURDS that are found to represent no threat to water quality.
Complexity: Category C - Facilities having no waste treatment systems, such as cooling water dischargers or those who must comply through best management practices, facilities with passive waste treatment and disposal systems, such as septic systems with subsurface disposal, or dischargers having waste storage systems with land disposal such as dairy waste ponds.

Map ID
Direction
Distance
Elevation

MAP FINDINGS

Site

Database(s)

EDR ID Number
EPA ID Number

ACME LIFT TRUCKS INC (Continued)

S101625488

CIWQS:

Name: ACME TRUCK PARTS & EQUIPMENT
Address: 1049 S WILSON WAY
City,State,Zip: STOCKTON, CA 95205
Agency: Davidson, Nathan
Agency Address: PO Box 449, Stockton, CA 95201
Place/Project Type: Industrial - Repair Shops and Related Services, NEC
SIC/NAICS: 7699
Region: 5S
Program: INDSTW
Regulatory Measure Status: Terminated
Regulatory Measure Type: Storm water industrial
Order Number: 2014-0057-DWQ
WDID: 5S39I017081
NPDES Number: CAS000001
Adoption Date: Not reported
Effective Date: 02/06/2002
Termination Date: 07/01/2004
Expiration/Review Date: Not reported
Design Flow: Not reported
Major/Minor: Not reported
Complexity: Not reported
TTWQ: Not reported
Enforcement Actions within 5 years: 0
Violations within 5 years: 0
Latitude: 37.94495
Longitude: -121.26857

**AJ453
ESE
1/8-1/4
0.206 mi.
1090 ft.**

**LKQ ACME TRUCK PARTS
1049 S WILSON WAY
STOCKTON, CA 95205
Site 10 of 20 in cluster AJ**

**AST A100421850
N/A**

**Relative:
Lower
Actual:
17 ft.**

AST:
Name: LKQ ACME TRUCK PARTS
Address: 1049 S WILSON WAY
City/Zip: STOCKTON,95205
Certified Unified Program Agencies: Not reported
Owner: LKQ AUTO PARTS OF NORTHERN CA
Total Gallons: Not reported
CERSID: 10181193
Facility ID: Not reported
Business Name: LKQ ACME TRUCK PARTS
Phone: (209) 466-7021
Fax: Not reported
Mailing Address: 1016 S. Wilson Way
Mailing Address City: Stockton
Mailing Address State: CA
Mailing Address Zip Code: 95205
Operator Name: Mike Hofer
Operator Phone: 209 466-7021, 2025
Owner Phone: 661-832-8733
Owner Mail Address: 500 W MADISON ST STE 2800
Owner State: IL
Owner Zip Code: 60661
Owner Country: United States

Map ID
Direction
Distance
Elevation

MAP FINDINGS

Site

Database(s)

EDR ID Number
EPA ID Number

LKQ ACME TRUCK PARTS (Continued)

A100421850

Property Owner Name: Davidson Properties
Property Owner Phone: 209-466-7021, 2085
Property Owner Mailing Address: 1016 S Wilson Way
Property Owner City: Stockton
Property Owner Stat : CA
Property Owner Zip Code: 95205
Property Owner Country: United States
EPAID: CAL000368443

AJ454
ESE
1/8-1/4
0.208 mi.
1096 ft.
Relative:
Higher
Actual:
22 ft.

THE SALVATION ARMY STOCKTON ARC
1247 S WILSON WAY
STOCKTON, CA 95205
Site 11 of 20 in cluster AJ

CERS HAZ WASTE **S101593468**
SWEEPS UST **N/A**
HIST UST
CA FID UST
HAZNET
CERS
HWTS

CERS HAZ WASTE:
Name: SALVATION ARMY ADULT REHAB
Address: 1247 S WILSON WAY
City,State,Zip: STOCKTON, CA 95205
Site ID: 64212
CERS ID: 10181543
CERS Description: Hazardous Waste Generator

SWEEPS UST:
Name: SALVATION ARMY ADULT REHAB
Address: 1247 S WILSON WAY
City: STOCKTON
Status: Active
Comp Number: 1298
Number: 1
Board Of Equalization: 44-024631
Referral Date: 08-07-89
Action Date: 08-07-89
Created Date: 07-07-88
Owner Tank Id: Not reported
SWRCB Tank Id: 39-000-001298-000001
Tank Status: A
Capacity: 10000
Active Date: 07-27-88
Tank Use: M.V. FUEL
STG: P
Content: DIESEL
Number Of Tanks: 2

Name: SALVATION ARMY ADULT REHAB
Address: 1247 S WILSON WAY
City: STOCKTON
Status: Active
Comp Number: 1298
Number: 1
Board Of Equalization: 44-024631
Referral Date: 08-07-89
Action Date: 08-07-89
Created Date: 07-07-88
Owner Tank Id: Not reported

Map ID
Direction
Distance
Elevation

MAP FINDINGS

Site

Database(s)

EDR ID Number
EPA ID Number

THE SALVATION ARMY STOCKTON ARC (Continued)

S101593468

SWRCB Tank Id: 39-000-001298-000002
Tank Status: A
Capacity: 2000
Active Date: 07-27-88
Tank Use: M.V. FUEL
STG: P
Content: LEADED
Number Of Tanks: Not reported

HIST UST:

Name: THE SALVATION ARMY ADULI REHAB
Address: 1247 S WILSON WAY
City,State,Zip: STOCKTON, CA 95205
File Number: 0002B455
URL: <http://geotracker.waterboards.ca.gov/ustpdfs/pdf/0002B455.pdf>
Region: Not reported
Facility ID: Not reported
Facility Type: Not reported
Other Type: Not reported
Contact Name: Not reported
Telephone: Not reported
Owner Name: Not reported
Owner Address: Not reported
Owner City,St,Zip: Not reported
Total Tanks: Not reported

Tank Num: Not reported
Container Num: Not reported
Year Installed: Not reported
Tank Capacity: Not reported
Tank Used for: Not reported
Type of Fuel: Not reported
Container Construction Thickness: Not reported
Leak Detection: Not reported

Click here for Geo Tracker PDF:

CA FID UST:

Facility ID: 39004145
Regulated By: UTNKA
Regulated ID: Not reported
Cortese Code: Not reported
SIC Code: Not reported
Facility Phone: 2094663871
Mail To: Not reported
Mailing Address: 1247 S WILSON WAY
Mailing Address 2: Not reported
Mailing City,St,Zip: STOCKTON 95205
Contact: Not reported
Contact Phone: Not reported
DUNs Number: Not reported
NPDES Number: Not reported
EPA ID: Not reported
Comments: Not reported
Status: Active

Map ID
Direction
Distance
Elevation

MAP FINDINGS

Site

Database(s)

EDR ID Number
EPA ID Number

THE SALVATION ARMY STOCKTON ARC (Continued)

S101593468

HAZNET:

Name: THE SALVATION ARMY STOCKTON ARC
Address: 1247 S WILSON WAY
Address 2: Not reported
City, State, Zip: STOCKTON, CA 95205
Contact: MARC MARCERON
Telephone: 2094663871
Mailing Name: Not reported
Mailing Address: 1247 S WILSON WAY

Year: 2015
Gepaid: CAL000383215
TSD EPA ID: CAD059494310
CA Waste Code: 223 - Unspecified oil-containing waste
Disposal Method: H141 - Storage, Bulking, And/Or Transfer Off Site--No Treatment/Reovery (H010-H129) Or (H131-H135)
Tons: 0.1

Year: 2013
Gepaid: CAL000383215
TSD EPA ID: TXD077603371
CA Waste Code: 223 - Unspecified oil-containing waste
Disposal Method: H061 - Fuel Blending Prior To Energy Recovery At Another Site
Tons: 0.1125

Additional Info:

Year: 2013
Gen EPA ID: CAL000383215

Shipment Date: 20130503
Creation Date: 10/25/2013 22:15:29
Receipt Date: 20130520
Manifest ID: 003774085SKS
Trans EPA ID: TXR000081205
Trans Name: SAFETY-KLEEN SYSTEMS INC
Trans 2 EPA ID: OKD981588791
Trans 2 Name: TRIAD TRANSPORT
TSD EPA ID: TXD077603371
Trans Name: SAFETY-KLEEN SYSTEMS INC
TSD EPA ID: Not reported
TSD EPA Name: Not reported
Waste Code Description: 223 - Unspecified oil-containing waste
RCRA Code: D018
Meth Code: H061 - Fuel Blending Prior To Energy Recovery At Another Site
Quantity Tons: 0.1125
Waste Quantity: 225
Quantity Unit: P
Additional Code 1: D008
Additional Code 2: Not reported
Additional Code 3: Not reported
Additional Code 4: Not reported
Additional Code 5: Not reported

Additional Info:

Year: 2015

Map ID
Direction
Distance
Elevation

MAP FINDINGS

Site

Database(s)

EDR ID Number
EPA ID Number

THE SALVATION ARMY STOCKTON ARC (Continued)

S101593468

Gen EPA ID: CAL000383215
Shipment Date: 20150601
Creation Date: 8/20/2015 22:15:33
Receipt Date: 20150612
Manifest ID: 004764557SKS
Trans EPA ID: TXR000081205
Trans Name: SAFETY-KLEEN SYSTEMS INC
Trans 2 EPA ID: Not reported
Trans 2 Name: Not reported
TSDf EPA ID: CAD059494310
Trans Name: CLEAN HARBORS SAN JOSE LLC
TSDf Alt EPA ID: Not reported
TSDf Alt Name: Not reported
Waste Code Description: 223 - Unspecified oil-containing waste
RCRA Code: D018
Meth Code: H141 - Storage, Bulking, And/Or Transfer Off Site--No Treatment/Reovery (H010-H129) Or (H131-H135)
Quantity Tons: 0.1
Waste Quantity: 200
Quantity Unit: P
Additional Code 1: D008
Additional Code 2: Not reported
Additional Code 3: Not reported
Additional Code 4: Not reported
Additional Code 5: Not reported

CERS:

Name: SALVATION ARMY ADULT REHAB
Address: 1247 S WILSON WAY
City,State,Zip: STOCKTON, CA 95205
Site ID: 64212
CERS ID: 10181543
CERS Description: Chemical Storage Facilities

Violations:

Site ID: 64212
Site Name: SALVATION ARMY ADULT REHAB
Violation Date: 10/25/2018
Citation: HSC 6.5 25250.22 - California Health and Safety Code, Chapter 6.5, Section(s) 25250.22
Violation Description: Failure to properly manage used oil and/or fuel filters in accordance with the requirements.
Violation Notes: Returned to compliance on 12/12/2018. Vehicles are being maintained by Diesel Performance, but maintenance receipts did not note the quantity of oil or filters that were being taken away. The receipts also did not note where Diesel Performance disposes of used oil and fuel filters. Bills of lading for the recycling of used oil filters for the last three years were not found on site. A copy of each bill of lading must be kept on site for at least three years. Immediately locate a copy of all bills of lading for used oil filters for the last three years, maintain them on site, and submit copies to the EHD.
Violation Division: San Joaquin County Environmental Health
Violation Program: HW
Violation Source: CERS
Site ID: 64212

Map ID
Direction
Distance
Elevation

MAP FINDINGS

Site

Database(s)

EDR ID Number
EPA ID Number

THE SALVATION ARMY STOCKTON ARC (Continued)

S101593468

Site Name: SALVATION ARMY ADULT REHAB
Violation Date: 10/25/2018
Citation: 22 CCR 12 66262.40(a) - California Code of Regulations, Title 22, Chapter 12, Section(s) 66262.40(a)
Violation Description: Failure to keep a copy of each properly signed manifest for at least three years from the date the waste was accepted by the initial transporter. The manifest signed at the time the waste was accepted for transport shall be kept until receiving a signed copy from the designated facility which received the waste.
Violation Notes: Returned to compliance on 12/17/2018. Copies of consolidated manifests for the disposal of hazardous waste for October 2015 to October 2018 were not available for review. Hazardous waste generators shall retain copies of all manifests signed off by the disposal facility and all receipts used in a consolidated manifesting procedure on site for three years and have them readily available for review. Immediately locate a copy of all manifests and receipts for the last three years, maintain them on site, and submit copies to the EHD.
Violation Division: San Joaquin County Environmental Health
Violation Program: HW
Violation Source: CERS

Site ID: 64212
Site Name: SALVATION ARMY ADULT REHAB
Violation Date: 10/25/2018
Citation: 22 CCR 12 66262.11 - California Code of Regulations, Title 22, Chapter 12, Section(s) 66262.11
Violation Description: Failure to determine if wastes generated are hazardous waste by using generator knowledge or applying testing method.
Violation Notes: Returned to compliance on 12/05/2018. There was an open container holding leaking bottles of antifreeze/coolant. Any person who generates a waste shall determine if the waste is a hazardous waste. Immediately make a hazardous waste determination for the container of antifreeze/coolant, and manage it according the Title 22 hazardous waste regulations. Submit a statement and supporting documentation explaining how this waste was managed.
Violation Division: San Joaquin County Environmental Health
Violation Program: HW
Violation Source: CERS

Site ID: 64212
Site Name: SALVATION ARMY ADULT REHAB
Violation Date: 10/25/2018
Citation: 40 CFR 1 262.34(d)(5)(ii) - U.S. Code of Federal Regulations, Title 40, Chapter 1, Section(s) 262.34(d)(5)(ii)
Violation Description: Failure to post the following information next to the telephone: (A) The name and telephone number of the emergency coordinator; (B) Location of fire extinguishers and spill control material, and, if present, fire alarm; and (C) The telephone number of the fire department, unless the facility has a direct alarm.
Violation Notes: Returned to compliance on 12/05/2018. Observed a sign posted with emergency response numbers, but no emergency coordinators contacts were provided. An emergency coordinator and modified contingency plan information is lacking. There must be at least one emergency coordinator on site or on call to coordinate emergency response measures, and the following information must be posted by a phone: the name and phone number of the emergency coordinator; location of fire extinguishers, spill control equipment, and if present, fire alarm;

Map ID
Direction
Distance
Elevation

MAP FINDINGS

Site

Database(s)

EDR ID Number
EPA ID Number

THE SALVATION ARMY STOCKTON ARC (Continued)

S101593468

and the phone number of the fire department, unless the facility has a direct alarm. Immediately appoint an emergency coordinator and post the required information by a phone. A form is provided that can be used for this purpose.

Violation Division: San Joaquin County Environmental Health
Violation Program: HW
Violation Source: CERS

Site ID: 64212
Site Name: SALVATION ARMY ADULT REHAB
Violation Date: 10/25/2018
Citation: HSC 6.5 25160.2 - California Health and Safety Code, Chapter 6.5, Section(s) 25160.2

Violation Description: Failure of a generator of hazardous waste that meets the conditions to be transported on a consolidated manifest to comply with one or more of the required consolidated manifesting procedures and retain copies of receipts for three years.

Violation Notes: Returned to compliance on 12/17/2018. Copies of uniform manifests for the disposal of hazardous waste for October 2015 to October 2018 were not available for review. Hazardous waste generators shall retain copies of all manifests signed off by the disposal facility and all receipts used in a consolidated manifesting procedure on site for three years and have them readily available for review. Immediately locate a copy of all manifests and receipts for the last three years, maintain them on site, and submit copies to the EHD.

Violation Division: San Joaquin County Environmental Health
Violation Program: HW
Violation Source: CERS

Site ID: 64212
Site Name: SALVATION ARMY ADULT REHAB
Violation Date: 10/25/2018
Citation: 22 CCR 11 66261.7 - California Code of Regulations, Title 22, Chapter 11, Section(s) 66261.7

Violation Description: Failure to manage empty containers greater than 5 gallons in capacity that previously held a hazardous material/waste in accordance with 22 CCR 11 66261.7 including but not limited to the following: (e)(2) By reclaiming its scrap value onsite or shipping the container or inner liner to a person who reclaims its scrap value; or (3) By reconditioning or re manufacturing the container or inner liner onsite for subsequent reuse, or shipping the container or inner liner to a person who reconditions or re-manufactures the container or inner liner; or (4) By shipping the container or inner liner to a supplier or to another intermediate collection location for accumulation prior to managing the container or inner liner pursuant to subsections (e)(2) or (e)(3) of 22 CCR 11 66261.7; or (i) By shipping the container or inner liner back to the supplier for the purpose of being refilled. (f) A container or an inner liner removed from a container larger than five gallons in capacity which is managed pursuant to subsection (e) of 22 CCR 11 66261.7 shall be marked with the date it has been emptied and shall be managed within one year of being emptied.

Violation Notes: Returned to compliance on 12/05/2018. There were two 55 gallon waste drums that were empty, but not marked with the date of when they were empty. Containers larger than five gallons that previously held a hazardous material shall be marked with the date they were emptied and managed within one year of being emptied. Immediately mark and manage

Map ID
Direction
Distance
Elevation

MAP FINDINGS

Site

Database(s)

EDR ID Number
EPA ID Number

THE SALVATION ARMY STOCKTON ARC (Continued)

S101593468

all empty containers per this section.
Violation Division: San Joaquin County Environmental Health
Violation Program: HW
Violation Source: CERS

Site ID: 64212
Site Name: SALVATION ARMY ADULT REHAB
Violation Date: 11/28/2016
Citation: 19 CCR 6.95 25508(a)(1) - California Code of Regulations, Title 19, Chapter 6.95, Section(s) 25508(a)(1)
Violation Description: Failure to complete and electronically submit the Business Activities Page and/or Business Owner Operator Identification Page.
Violation Notes: Returned to compliance on 11/28/2016. The Business Owner/Operator Identification form was not filled out accurately. On the Business Activities page, you checked G NOG to generating Hazardous Waste", but the facility has 55 gallons drum of waste oil on site. This information must be current and submitted as part of the business plan. Immediately log into the California Environmental Reporting System (CERS) at <http://cers.calepa.ca.gov/>, enter the correct or updated information, and submit to the EHD for approval. This was corrected on site.

Violation Division: San Joaquin County Environmental Health
Violation Program: HMRRP
Violation Source: CERS

Site ID: 64212
Site Name: SALVATION ARMY ADULT REHAB
Violation Date: 11/28/2016
Citation: HSC 6.95 25508(a)(1) - California Health and Safety Code, Chapter 6.95, Section(s) 25508(a)(1)
Violation Description: Failure to complete and electronically submit hazardous material inventory information for all reportable hazardous materials on site at or above reportable quantities.
Violation Notes: Returned to compliance on 11/28/2016. 55 gallons of Used Oil were found on site that have not been reported. Any material that meets or exceeds the reportable quantity shall be reported in the facility's business plan. Immediately log into the California Environmental Reporting System (CERS) at <http://cers.calepa.ca.gov/>, add the materials to the hazardous material inventory, and submit to the EHD for approval. This was corrected on site.

Violation Division: San Joaquin County Environmental Health
Violation Program: HMRRP
Violation Source: CERS

Site ID: 64212
Site Name: SALVATION ARMY ADULT REHAB
Violation Date: 10/25/2018
Citation: 22 CCR 23 66273.32(a) - California Code of Regulations, Title 22, Chapter 23, Section(s) 66273.32(a)
Violation Description: Failure of a universal waste handler to send written notification of universal waste management to the USEPA Regional Administrator and obtain a federal ID Number prior to accumulating 5,000 kilograms or more of universal waste.
Violation Notes: Returned to compliance on 12/12/2018. More than 5,000kg of universal waste was accumulated without a federal EPA ID number. The USEPA Regional Administrator must be notified to obtain a federal EPA ID number prior to accumulating 5,000 kg or more of universal waste.

Map ID
Direction
Distance
Elevation

MAP FINDINGS

Site

Database(s)

EDR ID Number
EPA ID Number

THE SALVATION ARMY STOCKTON ARC (Continued)

S101593468

Immediately contact the USEPA Regional Administrator and obtain a federal EPA ID number.

Violation Division: San Joaquin County Environmental Health
Violation Program: HW
Violation Source: CERS

Site ID: 64212
Site Name: SALVATION ARMY ADULT REHAB
Violation Date: 10/25/2018
Citation: 40 CFR 1 265.33 - U.S. Code of Federal Regulations, Title 40, Chapter 1, Section(s) 265.33

Violation Description: Failure to test and maintain as necessary all facility communications or alarm systems, fire protection equipment, spill control equipment, and decontamination equipment to assure its proper operation in time of emergency.

Violation Notes: Returned to compliance on 12/05/2018. Oil was observed in the secondary containment for waste drums at the waste storage area. All facility communications or alarm systems, fire protection equipment, spill control equipment, and decontamination equipment, where required, shall be tested and maintained as necessary to assure its proper operation in time of emergency. Immediately begin this practice.

Violation Division: San Joaquin County Environmental Health
Violation Program: HW
Violation Source: CERS

Evaluation:
Eval General Type: Compliance Evaluation Inspection
Eval Date: 10-25-2018
Violations Found: Yes
Eval Type: Routine done by local agency
Eval Notes: The amended report replaces the initial report. Starting September 1, 2018, all in-office CERS help will be provided at EHD hourly rate (\$152). To schedule an appointment, please call (209) 468-3420. Waste streams observed: e-Waste, Universal Waste, Antifreeze/Coolant Inspector provided RTC Certification, Flyer for free CUPA Classes and Modified Contingency Plan Template. An inspection report was provided to the facility operator on the day of inspection. The report was amended by the EHD. Complete and submit a copy of the Return to Compliance Certification form to the EHD with a statement documenting the corrective actions that have been or will be taken for each violation, and any supporting paperwork, within 30 days of receiving the amended inspection report.

Eval Division: San Joaquin County Environmental Health
Eval Program: HW
Eval Source: CERS

Eval General Type: Compliance Evaluation Inspection
Eval Date: 11-28-2016
Violations Found: Yes
Eval Type: Routine done by local agency
Eval Notes: On site to conduct a hazardous materials business plan inspection. All the violations were corrected on site at the time of the inspection.

Eval Division: San Joaquin County Environmental Health
Eval Program: HMRRP
Eval Source: CERS

Map ID
Direction
Distance
Elevation

MAP FINDINGS

Site

Database(s)

EDR ID Number
EPA ID Number

THE SALVATION ARMY STOCKTON ARC (Continued)

S101593468

Enforcement Action:

Site ID: 64212
Site Name: SALVATION ARMY ADULT REHAB
Site Address: 1247 S WILSON WAY
Site City: STOCKTON
Site Zip: 95205
Enf Action Date: 11-28-2016
Enf Action Type: Notice of Violation (Unified Program)
Enf Action Description: Notice of Violation Issued by the Inspector at the Time of Inspection
Enf Action Notes: Not reported
Enf Action Division: San Joaquin County Environmental Health
Enf Action Program: HMRRP
Enf Action Source: CERS

Coordinates:

Site ID: 64212
Facility Name: SALVATION ARMY ADULT REHAB
Env Int Type Code: HMBP
Program ID: 10181543
Coord Name: Not reported
Ref Point Type Desc: Center of a facility or station.
Latitude: 37.943260
Longitude: -121.268960

Affiliation:

Affiliation Type Desc: CUPA District
Entity Name: San Joaquin Cnty Env Health
Entity Title: Not reported
Affiliation Address: 1868 East Hazelton Avenue
Affiliation City: Stockton
Affiliation State: CA
Affiliation Country: Not reported
Affiliation Zip: 95205-6232
Affiliation Phone: (209) 468-3420

Affiliation Type Desc: Document Preparer
Entity Name: Marc Marceron
Entity Title: Not reported
Affiliation Address: Not reported
Affiliation City: Not reported
Affiliation State: Not reported
Affiliation Country: Not reported
Affiliation Zip: Not reported
Affiliation Phone: Not reported

Affiliation Type Desc: Property Owner
Entity Name: The Salvation Army, A California Corp
Entity Title: Not reported
Affiliation Address: 180 E. Ocean Blvd 3rd floor
Affiliation City: Long Beach
Affiliation State: CA
Affiliation Country: United States
Affiliation Zip: 90802
Affiliation Phone: (562) 491-4100

Affiliation Type Desc: Parent Corporation

Map ID
Direction
Distance
Elevation

MAP FINDINGS

Site

Database(s)

EDR ID Number
EPA ID Number

THE SALVATION ARMY STOCKTON ARC (Continued)

S101593468

Entity Name: SALVATION ARMY ADULT REHAB
Entity Title: Not reported
Affiliation Address: Not reported
Affiliation City: Not reported
Affiliation State: Not reported
Affiliation Country: Not reported
Affiliation Zip: Not reported
Affiliation Phone: Not reported

Affiliation Type Desc: Identification Signer
Entity Name: Marc Marceron
Entity Title: Director of Production
Affiliation Address: Not reported
Affiliation City: Not reported
Affiliation State: Not reported
Affiliation Country: Not reported
Affiliation Zip: Not reported
Affiliation Phone: Not reported

Affiliation Type Desc: Legal Owner
Entity Name: The Salvation Army
Entity Title: Not reported
Affiliation Address: 180 E. Ocean Blvd 3rd Floor
Affiliation City: Long Beach
Affiliation State: CA
Affiliation Country: United States
Affiliation Zip: 90802
Affiliation Phone: (562) 491-4100

Affiliation Type Desc: Environmental Contact
Entity Name: Marc Marceron
Entity Title: Not reported
Affiliation Address: 1247 S Wilson Way
Affiliation City: Stockton
Affiliation State: CA
Affiliation Country: Not reported
Affiliation Zip: 95205
Affiliation Phone: Not reported

Affiliation Type Desc: Facility Mailing Address
Entity Name: Mailing Address
Entity Title: Not reported
Affiliation Address: 1247 S WILSON WAY
Affiliation City: STOCKTON
Affiliation State: CA
Affiliation Country: Not reported
Affiliation Zip: 95205
Affiliation Phone: Not reported

Affiliation Type Desc: Operator
Entity Name: Marc Marceron
Entity Title: Not reported
Affiliation Address: Not reported
Affiliation City: Not reported
Affiliation State: Not reported
Affiliation Country: Not reported
Affiliation Zip: Not reported

Map ID
Direction
Distance
Elevation

MAP FINDINGS

Site

Database(s)

EDR ID Number
EPA ID Number

THE SALVATION ARMY STOCKTON ARC (Continued)

S101593468

Affiliation Phone: (209) 406-3707

HWTS:

Name: THE SALVATION ARMY STOCKTON ARC
Address: 1247 S WILSON WAY
Address 2: Not reported
City,State,Zip: STOCKTON, CA 95205
EPA ID: CAL000383215
Inactive Date: Not reported
Create Date: 03/04/2013
Last Act Date: 08/20/2019
Mailing Name: Not reported
Mailing Address: 1247 S WILSON WAY
Mailing Address 2: Not reported
Mailing City,State,Zip: STOCKTON, CA 952050000
Owner Name: THE SALVATION ARMY
Owner Address: 180 E OCEAN BLVD FL 3
Owner Address 2: Not reported
Owner City,State,Zip: LONG BEACH, CA 908024746
Contact Name: MARC MARCERON
Contact Address: 1247 S WILSON WAY
Contact Address 2: Not reported
City,State,Zip: STOCKTON, CA 95205

NAICS:

EPA ID: CAL000383215
Create Date: 2013-03-04 14:26:41
NAICS Code: 62399
NAICS Description: Other Residential Care Facilities
Issued EPA ID Date: 2013-03-04 14:26:41
Inactive Date: Not reported
Facility Name: THE SALVATION ARMY STOCKTON ARC
Facility Address: 1247 S WILSON WAY
Facility Address 2: Not reported
Facility City: STOCKTON
Facility County: 39
Facility State: CA
Facility Zip: 95205

AJ455
ESE
1/8-1/4
0.208 mi.
1096 ft.

SALVATION ARMY ADULT REHAB
1247 S WILSON WAY
STOCKTON, CA 95205
Site 12 of 20 in cluster AJ

UST U004260264
N/A

Relative:
Higher
Actual:
22 ft.

UST SAN JOAQUIN:
Name: SALVATION ARMY ADULT REHAB
Address: 1247 S WILSON WAY
City,State,Zip: STOCKTON, CA 95205
Region: SJ
Facility Id: FA0003949
Mail Address: 1247 S WILSON WAY
Mail Address 2: Not reported
Mail Care of: Marc Marceron
Mail City,St,Zip: STOCKTON, CA 95205

Map ID
Direction
Distance
Elevation

MAP FINDINGS

Site

Database(s)

EDR ID Number
EPA ID Number

SALVATION ARMY ADULT REHAB (Continued)

U004260264

Tank Rec ID: Not reported
Tank Number: 1
Tank Status: 02 - Inactive, non-billable
Tank Capacity: 10000
Product Type Desc: 1a - REGULAR UNLEADED
Program Element: 2380
Decode for Program Element: 2380 - ADDITIONAL EXISTING UST - obsolete
Chemical Form: (none)
CAS#: Not reported
CERS ID: 10181543
Cross Ref Tank ID: Not reported
LEA ID: 9
Common Name: Not reported
Date Installed: Not reported
Date of Closure: Not reported
Latitude: 37.9433914684
Longitude: -121.2682218479

Tank Rec ID: Not reported
Tank Number: 2
Tank Status: 02 - Inactive, non-billable
Tank Capacity: 2000
Product Type Desc: 1a - REGULAR UNLEADED
Program Element: 2380
Decode for Program Element: 2380 - ADDITIONAL EXISTING UST - obsolete
Chemical Form: (none)
CAS#: Not reported
CERS ID: 10181543
Cross Ref Tank ID: Not reported
LEA ID: 9
Common Name: Not reported
Date Installed: Not reported
Date of Closure: Not reported
Latitude: 37.9433914684
Longitude: -121.2682218479

AJ456
ESE
1/8-1/4
0.208 mi.
1096 ft.

THE SALVATION ARMY
1247 SOUTH WILSON WAY
STOCKTON, CA 95205

RCRA NonGen / NLR 1024752834
CAC002972643

Site 13 of 20 in cluster AJ

Relative:
Higher
Actual:
22 ft.

RCRA Listings:
Date Form Received by Agency: 2018-07-25 00:00:00.0
Handler Name: THE SALVATION ARMY
Handler Address: 1247 SOUTH WILSON WAY
Handler City,State,Zip: STOCKTON, CA 95205
EPA ID: CAC002972643
Contact Name: KAYE PATTERSON
Contact Address: 1247 SOUTH WILSON WAY
Contact City,State,Zip: STOCKTON, CA 95205
Contact Telephone: 562-491-4106
Contact Fax: Not reported
Contact Email: KAYE.PATTERSON@USW.SALVATIONARMY.ORG
Contact Title: Not reported
EPA Region: 09
Land Type: Not reported

Map ID
 Direction
 Distance
 Elevation

MAP FINDINGS

Site

Database(s)

EDR ID Number
 EPA ID Number

THE SALVATION ARMY (Continued)

1024752834

Federal Waste Generator Description:	Not a generator, verified
Non-Notifier:	Not reported
Biennial Report Cycle:	Not reported
Accessibility:	Not reported
Active Site Indicator:	Handler Activities
State District Owner:	Not reported
State District:	Not reported
Mailing Address:	1247 SOUTH WILSON WAY
Mailing City, State, Zip:	STOCKTON, CA 95205
Owner Name:	THE SALVATION ARMY
Owner Type:	Other
Operator Name:	KAYE PATTERSON
Operator Type:	Other
Short-Term Generator Activity:	No
Importer Activity:	No
Mixed Waste Generator:	No
Transporter Activity:	No
Transfer Facility Activity:	No
Recycler Activity with Storage:	No
Small Quantity On-Site Burner Exemption:	No
Smelting Melting and Refining Furnace Exemption:	No
Underground Injection Control:	No
Off-Site Waste Receipt:	No
Universal Waste Indicator:	Yes
Universal Waste Destination Facility:	Yes
Federal Universal Waste:	No
Active Site Fed-Reg Treatment Storage and Disposal Facility:	Not reported
Active Site Converter Treatment storage and Disposal Facility:	Not reported
Active Site State-Reg Treatment Storage and Disposal Facility:	Not reported
Active Site State-Reg Handler:	---
Federal Facility Indicator:	Not reported
Hazardous Secondary Material Indicator:	N
Sub-Part K Indicator:	Not reported
Commercial TSD Indicator:	No
Treatment Storage and Disposal Type:	Not reported
2018 GPRA Permit Baseline:	Not on the Baseline
2018 GPRA Renewals Baseline:	Not on the Baseline
Permit Renewals Workload Universe:	Not reported
Permit Workload Universe:	Not reported
Permit Progress Universe:	Not reported
Post-Closure Workload Universe:	Not reported
Closure Workload Universe:	Not reported
202 GPRA Corrective Action Baseline:	No
Corrective Action Workload Universe:	No
Subject to Corrective Action Universe:	No
Non-TSDFs Where RCRA CA has Been Imposed Universe:	No
TSDFs Potentially Subject to CA Under 3004 (u)/(v) Universe:	No
TSDFs Only Subject to CA under Discretionary Auth Universe:	No
Corrective Action Priority Ranking:	No NCAPS ranking
Environmental Control Indicator:	No
Institutional Control Indicator:	No
Human Exposure Controls Indicator:	N/A
Groundwater Controls Indicator:	N/A
Operating TSDF Universe:	Not reported
Full Enforcement Universe:	Not reported
Significant Non-Complier Universe:	No
Unaddressed Significant Non-Complier Universe:	No

Map ID
Direction
Distance
Elevation

MAP FINDINGS

Site

Database(s)

EDR ID Number
EPA ID Number

THE SALVATION ARMY (Continued)

1024752834

Addressed Significant Non-Complier Universe: No
Significant Non-Complier With a Compliance Schedule Universe: No
Financial Assurance Required: Not reported
Handler Date of Last Change: 2018-08-31 17:13:05.0
Recognized Trader-Importer: No
Recognized Trader-Exporter: No
Importer of Spent Lead Acid Batteries: No
Exporter of Spent Lead Acid Batteries: No
Recycler Activity Without Storage: No
Manifest Broker: No
Sub-Part P Indicator: No

Handler - Owner Operator:

Owner/Operator Indicator: Owner
Owner/Operator Name: THE SALVATION ARMY
Legal Status: Other
Date Became Current: Not reported
Date Ended Current: Not reported
Owner/Operator Address: 1247 SOUTH WILSON WAY
Owner/Operator City,State,Zip: STOCKTON, CA 95205
Owner/Operator Telephone: 562-491-4106
Owner/Operator Telephone Ext: Not reported
Owner/Operator Fax: Not reported
Owner/Operator Email: Not reported

Owner/Operator Indicator: Operator
Owner/Operator Name: KAYE PATTERSON
Legal Status: Other
Date Became Current: Not reported
Date Ended Current: Not reported
Owner/Operator Address: 1247 SOUTH WILSON WAY
Owner/Operator City,State,Zip: STOCKTON, CA 95205
Owner/Operator Telephone: 562-491-4106
Owner/Operator Telephone Ext: Not reported
Owner/Operator Fax: Not reported
Owner/Operator Email: Not reported

Historic Generators:

Receive Date: 2018-07-25 00:00:00.0
Handler Name: THE SALVATION ARMY
Federal Waste Generator Description: Not a generator, verified
State District Owner: Not reported
Large Quantity Handler of Universal Waste: No
Recognized Trader Importer: No
Recognized Trader Exporter: No
Spent Lead Acid Battery Importer: No
Spent Lead Acid Battery Exporter: No
Current Record: Yes
Non Storage Recycler Activity: Not reported
Electronic Manifest Broker: Not reported

List of NAICS Codes and Descriptions:

NAICS Code: 56299
NAICS Description: ALL OTHER WASTE MANAGEMENT SERVICES

Map ID
 Direction
 Distance
 Elevation

MAP FINDINGS

Site

Database(s)

EDR ID Number
 EPA ID Number

THE SALVATION ARMY (Continued)

1024752834

Facility Has Received Notices of Violation:

No Violations Found:

Evaluation Action Summary:

No Evaluations Found:

AJ457
ESE
1/8-1/4
0.208 mi.
1096 ft.

THE SALVATION ARMY STOCKTON ARC
1247 S WILSON WAY
STOCKTON, CA 95205
Site 14 of 20 in cluster AJ

RCRA NonGen / NLR

1024837561
CAL000383215

Relative:
Higher

Actual:
22 ft.

RCRA Listings:	
Date Form Received by Agency:	2013-03-04 00:00:00.0
Handler Name:	THE SALVATION ARMY STOCKTON ARC
Handler Address:	1247 S WILSON WAY
Handler City,State,Zip:	STOCKTON, CA 95205
EPA ID:	CAL000383215
Contact Name:	MARC MARCERON
Contact Address:	1247 S WILSON WAY
Contact City,State,Zip:	STOCKTON, CA 95205
Contact Telephone:	209-466-3871
Contact Fax:	209-466-9347
Contact Email:	MARC.MARCERON@USW.SALVATIONARMY.ORG
Contact Title:	Not reported
EPA Region:	09
Land Type:	Not reported
Federal Waste Generator Description:	Not a generator, verified
Non-Notifier:	Not reported
Biennial Report Cycle:	Not reported
Accessibility:	Not reported
Active Site Indicator:	Handler Activities
State District Owner:	Not reported
State District:	Not reported
Mailing Address:	1247 S WILSON WAY
Mailing City,State,Zip:	STOCKTON, CA 95205-0000
Owner Name:	THE SALVATION ARMY
Owner Type:	Other
Operator Name:	MARC MARCERON
Operator Type:	Other
Short-Term Generator Activity:	No
Importer Activity:	No
Mixed Waste Generator:	No
Transporter Activity:	No
Transfer Facility Activity:	No
Recycler Activity with Storage:	No
Small Quantity On-Site Burner Exemption:	No
Smelting Melting and Refining Furnace Exemption:	No
Underground Injection Control:	No
Off-Site Waste Receipt:	No
Universal Waste Indicator:	Yes
Universal Waste Destination Facility:	Yes
Federal Universal Waste:	No
Active Site Fed-Reg Treatment Storage and Disposal Facility:	Not reported
Active Site Converter Treatment storage and Disposal Facility:	Not reported

Map ID
 Direction
 Distance
 Elevation

MAP FINDINGS

Site

Database(s)

EDR ID Number
 EPA ID Number

THE SALVATION ARMY STOCKTON ARC (Continued)

1024837561

Active Site State-Reg Treatment Storage and Disposal Facility:	Not reported
Active Site State-Reg Handler:	---
Federal Facility Indicator:	Not reported
Hazardous Secondary Material Indicator:	N
Sub-Part K Indicator:	Not reported
Commercial TSD Indicator:	No
Treatment Storage and Disposal Type:	Not reported
2018 GPRA Permit Baseline:	Not on the Baseline
2018 GPRA Renewals Baseline:	Not on the Baseline
Permit Renewals Workload Universe:	Not reported
Permit Workload Universe:	Not reported
Permit Progress Universe:	Not reported
Post-Closure Workload Universe:	Not reported
Closure Workload Universe:	Not reported
202 GPRA Corrective Action Baseline:	No
Corrective Action Workload Universe:	No
Subject to Corrective Action Universe:	No
Non-TSDFs Where RCRA CA has Been Imposed Universe:	No
TSDFs Potentially Subject to CA Under 3004 (u)/(v) Universe:	No
TSDFs Only Subject to CA under Discretionary Auth Universe:	No
Corrective Action Priority Ranking:	No NCAPS ranking
Environmental Control Indicator:	No
Institutional Control Indicator:	No
Human Exposure Controls Indicator:	N/A
Groundwater Controls Indicator:	N/A
Operating TSDF Universe:	Not reported
Full Enforcement Universe:	Not reported
Significant Non-Complier Universe:	No
Unaddressed Significant Non-Complier Universe:	No
Addressed Significant Non-Complier Universe:	No
Significant Non-Complier With a Compliance Schedule Universe:	No
Financial Assurance Required:	Not reported
Handler Date of Last Change:	2018-09-06 17:02:04.0
Recognized Trader-Importer:	No
Recognized Trader-Exporter:	No
Importer of Spent Lead Acid Batteries:	No
Exporter of Spent Lead Acid Batteries:	No
Recycler Activity Without Storage:	No
Manifest Broker:	No
Sub-Part P Indicator:	No

Handler - Owner Operator:

Owner/Operator Indicator:	Operator
Owner/Operator Name:	MARC MARCERON
Legal Status:	Other
Date Became Current:	Not reported
Date Ended Current:	Not reported
Owner/Operator Address:	1247 S WILSON WAY
Owner/Operator City,State,Zip:	STOCKTON, CA 95205
Owner/Operator Telephone:	209-466-3871
Owner/Operator Telephone Ext:	Not reported
Owner/Operator Fax:	Not reported
Owner/Operator Email:	Not reported
Owner/Operator Indicator:	Owner
Owner/Operator Name:	THE SALVATION ARMY

Map ID
Direction
Distance
Elevation

MAP FINDINGS

Site

Database(s)

EDR ID Number
EPA ID Number

THE SALVATION ARMY STOCKTON ARC (Continued)

1024837561

Legal Status: Other
Date Became Current: Not reported
Date Ended Current: Not reported
Owner/Operator Address: 180 E OCEAN BLVD FL 3
Owner/Operator City,State,Zip: LONG BEACH, CA 90802-4746
Owner/Operator Telephone: 562-491-4100
Owner/Operator Telephone Ext: Not reported
Owner/Operator Fax: Not reported
Owner/Operator Email: Not reported

Historic Generators:

Receive Date: 2013-03-04 00:00:00.0
Handler Name: THE SALVATION ARMY STOCKTON ARC
Federal Waste Generator Description: Not a generator, verified
State District Owner: Not reported
Large Quantity Handler of Universal Waste: No
Recognized Trader Importer: No
Recognized Trader Exporter: No
Spent Lead Acid Battery Importer: No
Spent Lead Acid Battery Exporter: No
Current Record: Yes
Non Storage Recycler Activity: Not reported
Electronic Manifest Broker: Not reported

List of NAICS Codes and Descriptions:

NAICS Code: 62399
NAICS Description: OTHER RESIDENTIAL CARE FACILITIES

Facility Has Received Notices of Violation:

No Violations Found:

Evaluation Action Summary:

No Evaluations Found:

AJ458
ESE
1/8-1/4
0.208 mi.
1096 ft.

THE SALVATION ARMY ADULT REHAB
1247 S WILSON WAY
STOCKTON, CA 95205
Site 15 of 20 in cluster AJ

HIST UST **U001603610**
N/A

Relative:
Higher
Actual:
22 ft.

HIST UST:
Name: THE SALVATION ARMY ADULT REHAB
Address: 1247 S WILSON WAY
City,State,Zip: STOCKTON, CA 95205
File Number: Not reported
URL: Not reported
Region: STATE
Facility ID: 00000012781
Facility Type: Other
Other Type: Not reported
Contact Name: CAPT. F. KEITH ANDERSON
Telephone: 2094663871
Owner Name: THE SALVATION ARMY A NORTHERN
Owner Address: 1247 S. WILSON WAY

Map ID
Direction
Distance
Elevation

MAP FINDINGS

Site

Database(s)

EDR ID Number
EPA ID Number

THE SALVATION ARMY ADULT REHAB (Continued)

U001603610

Owner City,St,Zip: STOCKTON, CA 95205
Total Tanks: 0002

Tank Num: 001
Container Num: 1
Year Installed: Not reported
Tank Capacity: 00010000
Tank Used for: PRODUCT
Type of Fuel: UNLEADED
Container Construction Thickness: Not reported
Leak Detection: Visual

Tank Num: 002
Container Num: 2
Year Installed: Not reported
Tank Capacity: 00000000
Tank Used for: PRODUCT
Type of Fuel: REGULAR
Container Construction Thickness: Not reported
Leak Detection: Visual

AQ459
NE
1/8-1/4
0.208 mi.
1096 ft.

LOUIS MOLIN
435 S WILSON WAY
STOCKTON, CA 95205
Site 3 of 16 in cluster AQ

SWEEPS UST S101593246
CA FID UST N/A

Relative:
Higher
Actual:
22 ft.

SWEEPS UST:
Name: LOUIS MOLIN
Address: 435 S WILSON WAY
City: STOCKTON
Status: Not reported
Comp Number: 1832
Number: Not reported
Board Of Equalization: Not reported
Referral Date: Not reported
Action Date: Not reported
Created Date: Not reported
Owner Tank Id: Not reported
SWRCB Tank Id: 39-000-001832-000001
Tank Status: Not reported
Capacity: 500
Active Date: Not reported
Tank Use: M.V. FUEL
STG: PRODUCT
Content: LEADED
Number Of Tanks: 1

CA FID UST:
Facility ID: 39003557
Regulated By: UTNKI
Regulated ID: Not reported
Cortese Code: Not reported
SIC Code: Not reported
Facility Phone: Not reported
Mail To: Not reported
Mailing Address: 6403 SAVANNAH PL

Map ID
Direction
Distance
Elevation

MAP FINDINGS

Site

Database(s)

EDR ID Number
EPA ID Number

LOUIS MOLIN (Continued)

S101593246

Mailing Address 2: Not reported
Mailing City,St,Zip: STOCKTON 95205
Contact: Not reported
Contact Phone: Not reported
DUNs Number: Not reported
NPDES Number: Not reported
EPA ID: Not reported
Comments: Not reported
Status: Inactive

AQ460
NE
1/8-1/4
0.208 mi.
1096 ft.

MOLIN, LOUIS
435 S WILSON WAY
STOCKTON, CA 95201
Site 4 of 16 in cluster AQ

UST U004260724
N/A

Relative:
Higher
Actual:
22 ft.

UST SAN JOAQUIN:
Name: MOLIN, LOUIS
Address: 435 S WILSON WAY
City,State,Zip: STOCKTON, CA 95201
Region: SJ
Facility Id: FA0005943
Mail Address: PO BOX 7433
Mail Address 2: Not reported
Mail Care of: MOLIN, LOUIS
Mail City,St,Zip: STOCKTON, CA 95207

Tank Rec ID: Not reported
Tank Number: 1
Tank Status: 02 - Inactive, non-billable
Tank Capacity: 500
Product Type Desc: 1a - REGULAR UNLEADED
Program Element: 2380
Decode for Program Element: 2380 - ADDITIONAL EXISTING UST - obsolete
Chemical Form: (none)
CAS#: Not reported
CERS ID: Not reported
Cross Ref Tank ID: Not reported
LEA ID: 9
Common Name: Not reported
Date Installed: Not reported
Date of Closure: Not reported
Latitude: Not reported
Longitude: Not reported

AS461
North
1/8-1/4
0.208 mi.
1097 ft.

MR SMOG & MUFFLER
530 N UNION ST
STOCKTON, CA 95205
Site 1 of 7 in cluster AS

RCRA NonGen / NLR 1024842060
CAL000392312

Relative:
Higher
Actual:
20 ft.

RCRA Listings:
Date Form Received by Agency: 2013-12-31 00:00:00.0
Handler Name: MR SMOG & MUFFLER
Handler Address: 530 N UNION ST
Handler City,State,Zip: STOCKTON, CA 95205

Map ID
 Direction
 Distance
 Elevation

MAP FINDINGS

Site

Database(s)

EDR ID Number
 EPA ID Number

MR SMOG & MUFFLER (Continued)

1024842060

EPA ID:	CAL000392312
Contact Name:	SOMPONG KETSAVONG
Contact Address:	2031 E WASHINGTON ST
Contact City,State,Zip:	STOCKTON, CA 95205
Contact Telephone:	209-469-0678
Contact Fax:	000-000-0000
Contact Email:	SAMKETSAVONG@GMAIL.COM
Contact Title:	Not reported
EPA Region:	09
Land Type:	Not reported
Federal Waste Generator Description:	Not a generator, verified
Non-Notifier:	Not reported
Biennial Report Cycle:	Not reported
Accessibility:	Not reported
Active Site Indicator:	Handler Activities
State District Owner:	Not reported
State District:	Not reported
Mailing Address:	530 N UNION ST
Mailing City,State,Zip:	STOCKTON, CA 95205-0000
Owner Name:	SOMPONG KETSAVONG
Owner Type:	Other
Operator Name:	SOMPONG KETSAVONG
Operator Type:	Other
Short-Term Generator Activity:	No
Importer Activity:	No
Mixed Waste Generator:	No
Transporter Activity:	No
Transfer Facility Activity:	No
Recycler Activity with Storage:	No
Small Quantity On-Site Burner Exemption:	No
Smelting Melting and Refining Furnace Exemption:	No
Underground Injection Control:	No
Off-Site Waste Receipt:	No
Universal Waste Indicator:	Yes
Universal Waste Destination Facility:	Yes
Federal Universal Waste:	No
Active Site Fed-Reg Treatment Storage and Disposal Facility:	Not reported
Active Site Converter Treatment storage and Disposal Facility:	Not reported
Active Site State-Reg Treatment Storage and Disposal Facility:	Not reported
Active Site State-Reg Handler:	---
Federal Facility Indicator:	Not reported
Hazardous Secondary Material Indicator:	N
Sub-Part K Indicator:	Not reported
Commercial TSD Indicator:	No
Treatment Storage and Disposal Type:	Not reported
2018 GPRA Permit Baseline:	Not on the Baseline
2018 GPRA Renewals Baseline:	Not on the Baseline
Permit Renewals Workload Universe:	Not reported
Permit Workload Universe:	Not reported
Permit Progress Universe:	Not reported
Post-Closure Workload Universe:	Not reported
Closure Workload Universe:	Not reported
202 GPRA Corrective Action Baseline:	No
Corrective Action Workload Universe:	No
Subject to Corrective Action Universe:	No
Non-TSDs Where RCRA CA has Been Imposed Universe:	No
TSDs Potentially Subject to CA Under 3004 (u)/(v) Universe:	No

Map ID
Direction
Distance
Elevation

MAP FINDINGS

Site

Database(s)

EDR ID Number
EPA ID Number

MR SMOG & MUFFLER (Continued)

1024842060

TSDFs Only Subject to CA under Discretionary Auth Universe: No
Corrective Action Priority Ranking: No NCAPS ranking
Environmental Control Indicator: No
Institutional Control Indicator: No
Human Exposure Controls Indicator: N/A
Groundwater Controls Indicator: N/A
Operating TSDF Universe: Not reported
Full Enforcement Universe: Not reported
Significant Non-Complier Universe: No
Unaddressed Significant Non-Complier Universe: No
Addressed Significant Non-Complier Universe: No
Significant Non-Complier With a Compliance Schedule Universe: No
Financial Assurance Required: Not reported
Handler Date of Last Change: 2018-09-06 17:03:35.0
Recognized Trader-Importer: No
Recognized Trader-Exporter: No
Importer of Spent Lead Acid Batteries: No
Exporter of Spent Lead Acid Batteries: No
Recycler Activity Without Storage: No
Manifest Broker: No
Sub-Part P Indicator: No

Handler - Owner Operator:

Owner/Operator Indicator: Operator
Owner/Operator Name: SOMPHONG KETSAVONG
Legal Status: Other
Date Became Current: Not reported
Date Ended Current: Not reported
Owner/Operator Address: 2031 E WASHINGTON ST
Owner/Operator City,State,Zip: STOCKTON, CA 95205
Owner/Operator Telephone: 209-469-0678
Owner/Operator Telephone Ext: Not reported
Owner/Operator Fax: Not reported
Owner/Operator Email: Not reported

Owner/Operator Indicator: Owner
Owner/Operator Name: SOMPHONG KETSAVONG
Legal Status: Other
Date Became Current: Not reported
Date Ended Current: Not reported
Owner/Operator Address: 2031 E WASHINGTON ST
Owner/Operator City,State,Zip: STOCKTON, CA 95205-0000
Owner/Operator Telephone: 209-469-0678
Owner/Operator Telephone Ext: Not reported
Owner/Operator Fax: Not reported
Owner/Operator Email: Not reported

Historic Generators:

Receive Date: 2013-12-31 00:00:00.0
Handler Name: MR SMOG & MUFFLER
Federal Waste Generator Description: Not a generator, verified
State District Owner: Not reported
Large Quantity Handler of Universal Waste: No
Recognized Trader Importer: No
Recognized Trader Exporter: No

Map ID
 Direction
 Distance
 Elevation

MAP FINDINGS

Site

Database(s)

EDR ID Number
 EPA ID Number

MR SMOG & MUFFLER (Continued)

1024842060

Spent Lead Acid Battery Importer:	No
Spent Lead Acid Battery Exporter:	No
Current Record:	Yes
Non Storage Recycler Activity:	Not reported
Electronic Manifest Broker:	Not reported

List of NAICS Codes and Descriptions:

NAICS Code:	811111
NAICS Description:	GENERAL AUTOMOTIVE REPAIR

Facility Has Received Notices of Violation:

No Violations Found:

Evaluation Action Summary:

No Evaluations Found:

AS462
North
1/8-1/4
0.208 mi.
1097 ft.

MR SMOG AND MUFFLER
530 N UNION ST
STOCKTON, CA 95205
Site 2 of 7 in cluster AS

CERS HAZ WASTE **S124446880**
EMI **N/A**

Relative:
Higher
Actual:
20 ft.

CERS HAZ WASTE:	
Name:	MR SMOG AND MUFFLER
Address:	530 N UNION ST
City,State,Zip:	STOCKTON, CA 95205
Site ID:	550219
CERS ID:	10810846
CERS Description:	Hazardous Waste Generator

Violations:

Site ID:	550219
Site Name:	mr smog and muffler
Violation Date:	7/12/2019
Citation:	40 CFR 1 265.173 - U.S. Code of Federal Regulations, Title 40, Chapter 1, Section(s) 265.173

Violation Description: Failure to meet the following container management requirements: (a) A container holding hazardous waste must always be closed during storage, except when it is necessary to add or remove waste. (b) A container holding hazardous waste must not be opened, handled, or stored in a manner which may rupture the container or cause it to leak.

Violation Notes: Returned to compliance on 08/08/2019. (2) 55-gallon drums of used oil were found with the lids open. All hazardous waste containers shall be closed at all times except when adding or removing waste. Immediately close these containers and ensure all hazardous waste containers are closed when not adding or removing waste.

Violation Division:	San Joaquin County Environmental Health
Violation Program:	HW
Violation Source:	CERS

Site ID:	550219
Site Name:	mr smog and muffler
Violation Date:	7/12/2019
Citation:	22 CCR 12 66262.40(a) - California Code of Regulations, Title 22,

Map ID
Direction
Distance
Elevation

MAP FINDINGS

Site

Database(s)

EDR ID Number
EPA ID Number

MR SMOG AND MUFFLER (Continued)

S124446880

Violation Description: Chapter 12, Section(s) 66262.40(a)
Failure to keep a copy of each properly signed manifest for at least three years from the date the waste was accepted by the initial transporter. The manifest signed at the time the waste was accepted for transport shall be kept until receiving a signed copy from the designated facility which received the waste.

Violation Notes: Returned to compliance on 08/08/2019. Copies of uniform manifests for the disposal of hazardous waste for July 12, 2016-July 12, 2019 were not found on site. Hazardous waste generators shall retain copies of all manifests signed off by the disposal facility and all receipts used in a consolidated manifesting procedure on site for three years and have them readily available for review. Please provide the used oil, used oil filter and other hazardous waste disposal records for the dates July 12, 2016 to July 12, 2019, maintain them on site, and submit copies to the EHD.

Violation Division: San Joaquin County Environmental Health
Violation Program: HW
Violation Source: CERS

Site ID: 550219
Site Name: mr smog and muffler
Violation Date: 7/12/2019
Citation: 40 CFR 1 265.31 - U.S. Code of Federal Regulations, Title 40, Chapter 1, Section(s) 265.31

Violation Description: Failure to maintain and operate the facility to minimize the possibility of a fire, explosion, or any unplanned sudden or non-sudden release of hazardous waste or hazardous waste constituents to air, soil, or surface water which could threaten human health or the environment.

Violation Notes: Returned to compliance on 08/08/2019. (2) 55-gallon drums of used oil had oil on top of the lids. Facilities shall be maintained and operated to minimize the possibility of a fire, explosion, or release of hazardous waste to air, soil, or surface water which could threaten human health or the environment. Immediately clean the oil off the drums, and manage according to Title 22 hazardous waste regulations. Submit a statement and supporting documentation explaining how this waste was managed.

Violation Division: San Joaquin County Environmental Health
Violation Program: HW
Violation Source: CERS

Site ID: 550219
Site Name: mr smog and muffler
Violation Date: 7/12/2019
Citation: HSC 6.5 25123.3(h)(1) - California Health and Safety Code, Chapter 6.5, Section(s) 25123.3(h)(1)

Violation Description: Failure to send hazardous waste offsite for treatment, storage, or disposal within 180 days (or 270 days if waste is transported over 200 miles) for a generator who generates less than 1000 kilogram per month if all of the following conditions are met: (1) The quantity of hazardous waste accumulated onsite never exceeds 6,000 kilograms. (2) The generator complies with the requirements of 40 Code of Federal Regulations section 262.34(d), (e) and (f). (3) The generator does not hold acutely hazardous waste or extremely hazardous waste in an amount greater than one kilogram for more than 90 days.

Violation Notes: Returned to compliance on 08/08/2019. (2) 55-gallon drums of used oil have been stored on site greater than 180 days. Facilities who

Map ID
Direction
Distance
Elevation

MAP FINDINGS

Site

Database(s)

EDR ID Number
EPA ID Number

MR SMOG AND MUFFLER (Continued)

S124446880

generate less than 1000 kg of hazardous waste per month and do not exceed 6000 kg of waste stored on site at any time may store waste on site up to 180 days. Immediately contact a licensed hazardous waste hauler to dispose of this waste under manifest and submit a copy of the manifest to the EHD.

Violation Division: San Joaquin County Environmental Health
Violation Program: HW
Violation Source: CERS

Site ID: 550219
Site Name: mr smog and muffler
Violation Date: 7/12/2019
Citation: HSC 6.5 25160.2 - California Health and Safety Code, Chapter 6.5, Section(s) 25160.2

Violation Description: Failure of a generator of hazardous waste that meets the conditions to be transported on a consolidated manifest to comply with one or more of the required consolidated manifesting procedures and retain copies of receipts for three years.

Violation Notes: Returned to compliance on 08/08/2019. Copies of hazardous waste disposal records for July 12, 2016-July 12, 2019 were not found on site. Hazardous waste generators shall retain copies of all manifests signed off by the disposal facility and all receipts used in a consolidated manifesting procedure on site for three years and have them readily available for review. Please provide the used oil, used oil filter and other hazardous waste disposal records for the dates July 12, 2016 to July 12, 2019, maintain them on site, and submit copies to the EHD.

Violation Division: San Joaquin County Environmental Health
Violation Program: HW
Violation Source: CERS

Site ID: 550219
Site Name: mr smog and muffler
Violation Date: 7/12/2019
Citation: 22 CCR 12 66262.34(f) - California Code of Regulations, Title 22, Chapter 12, Section(s) 66262.34(f)

Violation Description: Failure to properly label hazardous waste accumulation containers and portable tanks with the following requirements: "Hazardous Waste", name and address of the generator, physical and chemical characteristics of the Hazardous Waste, and starting accumulation date.

Violation Notes: Returned to compliance on 08/08/2019. (2) 55-gallon drums of used oil were found without hazardous waste labels All hazardous waste containers shall be marked with the following information: - the words G Hazardous WasteG - name and address of generator - hazardous properties - physical state - composition (contents) - accumulation start date Immediately label these containers and ensure that all containers are marked with all the required information. Since these containers have been on site longer than 180 days, immediately contact a licensed hazardous waste hauler to dispose of this waste under manifest and submit a copy of the manifest to the EHD.

Violation Division: San Joaquin County Environmental Health
Violation Program: HW
Violation Source: CERS

Evaluation:
Eval General Type: Compliance Evaluation Inspection

Map ID
Direction
Distance
Elevation

MAP FINDINGS

Site

Database(s)

EDR ID Number
EPA ID Number

MR SMOG AND MUFFLER (Continued)

S124446880

Eval Date: 07-12-2019
Violations Found: Yes
Eval Type: Routine done by local agency
Eval Notes: Complete and submit a copy of the Return to Compliance Certification form to the EHD with a statement documenting the corrective actions that have been or will be taken for each violation, and any supporting paperwork, by August 11, 2019. Starting September 1, 2018, all in-office CERS help will be provided at EHD hourly rate (\$152). To schedule an appointment, please call (209) 468-3420. Inspector provided: Schedule of free CUPA classes, Example of hazardous was labeling, Small Business Hazardous Waste Disposal Brochure. Waste Streams: - Used oil - Drained used oil filters Observations found during inspection: 119 HSC 25404(e)(4) Failed to report program data in the California Environmental Reporting System (CERS) A submission to the California Electronic Reporting System (CERS) for the hazardous waste program has not been made. Beginning January 1, 2013, all businesses are required to submit all new (or any changes to existing)hazardous waste information online to
Eval Division: San Joaquin County Environmental Health
Eval Program: HW
Eval Source: CERS

Affiliation:

Affiliation Type Desc: CUPA District
Entity Name: San Joaquin Cnty Env Health
Entity Title: Not reported
Affiliation Address: 1868 East Hazelton Avenue
Affiliation City: Stockton
Affiliation State: CA
Affiliation Country: Not reported
Affiliation Zip: 95205-6232
Affiliation Phone: (209) 468-3420

Affiliation Type Desc: Document Preparer
Entity Name: somphong ketsavong
Entity Title: Not reported
Affiliation Address: Not reported
Affiliation City: Not reported
Affiliation State: Not reported
Affiliation Country: Not reported
Affiliation Zip: Not reported
Affiliation Phone: Not reported

Affiliation Type Desc: Facility Mailing Address
Entity Name: Mailing Address
Entity Title: Not reported
Affiliation Address: 530 n union st
Affiliation City: Stockton
Affiliation State: CA
Affiliation Country: Not reported
Affiliation Zip: 95205
Affiliation Phone: Not reported

Affiliation Type Desc: Parent Corporation
Entity Name: 1963
Entity Title: Not reported
Affiliation Address: Not reported

Map ID
Direction
Distance
Elevation

MAP FINDINGS

Site

Database(s)

EDR ID Number
EPA ID Number

MR SMOG AND MUFFLER (Continued)

S124446880

Affiliation City: Not reported
Affiliation State: Not reported
Affiliation Country: Not reported
Affiliation Zip: Not reported
Affiliation Phone: Not reported

Affiliation Type Desc: Environmental Contact
Entity Name: somphong ketsavong
Entity Title: Not reported
Affiliation Address: 530 n union st
Affiliation City: Stockton
Affiliation State: CA
Affiliation Country: Not reported
Affiliation Zip: 95205
Affiliation Phone: Not reported

Affiliation Type Desc: Identification Signer
Entity Name: somphong ketsavong
Entity Title: Not reported
Affiliation Address: Not reported
Affiliation City: Not reported
Affiliation State: Not reported
Affiliation Country: Not reported
Affiliation Zip: Not reported
Affiliation Phone: Not reported

Affiliation Type Desc: Legal Owner
Entity Name: somphong ketsavong
Entity Title: Not reported
Affiliation Address: 530 n union st
Affiliation City: Stockton
Affiliation State: CA
Affiliation Country: United States
Affiliation Zip: 95205
Affiliation Phone: (209) 469-0678

Affiliation Type Desc: Operator
Entity Name: somphong ketsavong
Entity Title: Not reported
Affiliation Address: Not reported
Affiliation City: Not reported
Affiliation State: Not reported
Affiliation Country: Not reported
Affiliation Zip: Not reported
Affiliation Phone: (209) 469-0678

EMI:

Name: MR SMOG AND MUFFLER
Address: 530 N UNION ST
City,State,Zip: STOCKTON, CA 95205
Year: 2017
County Code: 39
Air Basin: SJV
Facility ID: 8203
Air District Name: SJU
SIC Code: 7532

Map ID
 Direction
 Distance
 Elevation

MAP FINDINGS

Site

Database(s)

EDR ID Number
 EPA ID Number

MR SMOG AND MUFFLER (Continued)

S124446880

Air District Name: SAN JOAQUIN VALLEY APCD
 Community Health Air Pollution Info System: Not reported
 Consolidated Emission Reporting Rule: Not reported
 Total Organic Hydrocarbon Gases Tons/Yr: 0.012376694215
 Reactive Organic Gases Tons/Yr: 0.01206
 Carbon Monoxide Emissions Tons/Yr: Not reported
 NOX - Oxides of Nitrogen Tons/Yr: Not reported
 SOX - Oxides of Sulphur Tons/Yr: Not reported
 Particulate Matter Tons/Yr: 0.0034104166667
 Part. Matter 10 Micrometers and Smlr Tons/Yr:0.003274

Name: MR SMOG AND MUFFLER
 Address: 530 N UNION ST
 City,State,Zip: STOCKTON, CA 95205
 Year: 2018
 County Code: 39
 Air Basin: SJV
 Facility ID: 8203
 Air District Name: SJU
 SIC Code: 7532
 Air District Name: SAN JOAQUIN VALLEY APCD
 Community Health Air Pollution Info System: Not reported
 Consolidated Emission Reporting Rule: Not reported
 Total Organic Hydrocarbon Gases Tons/Yr: 0.0098985950413
 Reactive Organic Gases Tons/Yr: 0.00961
 Carbon Monoxide Emissions Tons/Yr: Not reported
 NOX - Oxides of Nitrogen Tons/Yr: Not reported
 SOX - Oxides of Sulphur Tons/Yr: Not reported
 Particulate Matter Tons/Yr: 0.0019489583333
 Part. Matter 10 Micrometers and Smlr Tons/Yr:0.001871

AS463
North
1/8-1/4
0.210 mi.
1108 ft.

SAN JOAQUIN ELECTRIC INC
535 N UNION ST
STOCKTON, CA 95205
Site 3 of 7 in cluster AS

SWEEPS UST **S101625565**
CA FID UST **N/A**

Relative:
Higher

SWEEPS UST:

Actual:
19 ft.

Name: SAN JOAQUIN ELECTRIC INC
 Address: 535 N UNION ST
 City: STOCKTON
 Status: Not reported
 Comp Number: 1270
 Number: Not reported
 Board Of Equalization: Not reported
 Referral Date: Not reported
 Action Date: Not reported
 Created Date: Not reported
 Owner Tank Id: Not reported
 SWRCB Tank Id: 39-000-001270-000001
 Tank Status: Not reported
 Capacity: 550
 Active Date: Not reported
 Tank Use: M.V. FUEL
 STG: WASTE
 Content: LEADED
 Number Of Tanks: 1

Map ID
 Direction
 Distance
 Elevation

MAP FINDINGS

Site

Database(s)

EDR ID Number
 EPA ID Number

SAN JOAQUIN ELECTRIC INC (Continued)

S101625565

CA FID UST:
 Facility ID: 39000056
 Regulated By: UTKNI
 Regulated ID: Not reported
 Cortese Code: Not reported
 SIC Code: Not reported
 Facility Phone: Not reported
 Mail To: Not reported
 Mailing Address: P.O. BOX 1431
 Mailing Address 2: Not reported
 Mailing City,St,Zip: STOCKTON 95205
 Contact: Not reported
 Contact Phone: Not reported
 DUNs Number: Not reported
 NPDES Number: Not reported
 EPA ID: Not reported
 Comments: Not reported
 Status: Inactive

AS464
North
1/8-1/4
0.210 mi.
1108 ft.

VALLEY AUTO RESTORATION
535 N UNION ST
STOCKTON, CA 95205
Site 4 of 7 in cluster AS

RCRA NonGen / NLR 1026170913
CAL000454483

Relative:
Higher
Actual:
19 ft.

RCRA Listings:
 Date Form Received by Agency: 2020-05-07 00:00:00.0
 Handler Name: VALLEY AUTO RESTORATION
 Handler Address: 535 N UNION ST
 Handler City,State,Zip: STOCKTON, CA 95205
 EPA ID: CAL000454483
 Contact Name: SEAN HENDRICKS
 Contact Address: 535 N UNION ST
 Contact City,State,Zip: STOCKTON, CA 95205
 Contact Telephone: 209-993-4074
 Contact Fax: Not reported
 Contact Email: Not reported
 Contact Title: Not reported
 EPA Region: 09
 Land Type: Not reported
 Federal Waste Generator Description: Not a generator, verified
 Non-Notifier: Not reported
 Biennial Report Cycle: Not reported
 Accessibility: Not reported
 Active Site Indicator: Not reported
 State District Owner: Not reported
 State District: Not reported
 Mailing Address: 535 N UNION ST
 Mailing City,State,Zip: STOCKTON, CA 95205
 Owner Name: SEAN HENDRICKS
 Owner Type: Other
 Operator Name: SEAN HENDRICKS
 Operator Type: Other
 Short-Term Generator Activity: No
 Importer Activity: No
 Mixed Waste Generator: No
 Transporter Activity: No

Map ID
 Direction
 Distance
 Elevation

MAP FINDINGS

Site

Database(s)

EDR ID Number
 EPA ID Number

VALLEY AUTO RESTORATION (Continued)

1026170913

Transfer Facility Activity:	No
Recycler Activity with Storage:	No
Small Quantity On-Site Burner Exemption:	No
Smelting Melting and Refining Furnace Exemption:	No
Underground Injection Control:	No
Off-Site Waste Receipt:	No
Universal Waste Indicator:	No
Universal Waste Destination Facility:	No
Federal Universal Waste:	No
Active Site Fed-Reg Treatment Storage and Disposal Facility:	Not reported
Active Site Converter Treatment storage and Disposal Facility:	Not reported
Active Site State-Reg Treatment Storage and Disposal Facility:	Not reported
Active Site State-Reg Handler:	---
Federal Facility Indicator:	Not reported
Hazardous Secondary Material Indicator:	N
Sub-Part K Indicator:	Not reported
Commercial TSD Indicator:	No
Treatment Storage and Disposal Type:	Not reported
2018 GPRA Permit Baseline:	Not on the Baseline
2018 GPRA Renewals Baseline:	Not on the Baseline
Permit Renewals Workload Universe:	Not reported
Permit Workload Universe:	Not reported
Permit Progress Universe:	Not reported
Post-Closure Workload Universe:	Not reported
Closure Workload Universe:	Not reported
202 GPRA Corrective Action Baseline:	No
Corrective Action Workload Universe:	No
Subject to Corrective Action Universe:	No
Non-TSDFs Where RCRA CA has Been Imposed Universe:	No
TSDFs Potentially Subject to CA Under 3004 (u)/(v) Universe:	No
TSDFs Only Subject to CA under Discretionary Auth Universe:	No
Corrective Action Priority Ranking:	No NCAPS ranking
Environmental Control Indicator:	No
Institutional Control Indicator:	No
Human Exposure Controls Indicator:	N/A
Groundwater Controls Indicator:	N/A
Operating TSDF Universe:	Not reported
Full Enforcement Universe:	Not reported
Significant Non-Complier Universe:	No
Unaddressed Significant Non-Complier Universe:	No
Addressed Significant Non-Complier Universe:	No
Significant Non-Complier With a Compliance Schedule Universe:	No
Financial Assurance Required:	Not reported
Handler Date of Last Change:	2020-05-15 19:44:05.0
Recognized Trader-Importer:	No
Recognized Trader-Exporter:	No
Importer of Spent Lead Acid Batteries:	No
Exporter of Spent Lead Acid Batteries:	No
Recycler Activity Without Storage:	No
Manifest Broker:	No
Sub-Part P Indicator:	No

Handler - Owner Operator:

Owner/Operator Indicator:	Owner
Owner/Operator Name:	SEAN HENDRICKS
Legal Status:	Other

Map ID
Direction
Distance
Elevation

MAP FINDINGS

Site

Database(s)

EDR ID Number
EPA ID Number

VALLEY AUTO RESTORATION (Continued)

1026170913

Date Became Current: Not reported
Date Ended Current: Not reported
Owner/Operator Address: 535 N UNION ST
Owner/Operator City,State,Zip: STOCKTON, CA 95205
Owner/Operator Telephone: 209-993-4074
Owner/Operator Telephone Ext: Not reported
Owner/Operator Fax: Not reported
Owner/Operator Email: Not reported

Owner/Operator Indicator: Operator
Owner/Operator Name: SEAN HENDRICKS
Legal Status: Other
Date Became Current: Not reported
Date Ended Current: Not reported
Owner/Operator Address: 535 N UNION ST
Owner/Operator City,State,Zip: STOCKTON, CA 95205
Owner/Operator Telephone: 209-993-4074
Owner/Operator Telephone Ext: Not reported
Owner/Operator Fax: Not reported
Owner/Operator Email: Not reported

Historic Generators:
Receive Date: 2020-05-07 00:00:00.0
Handler Name: VALLEY AUTO RESTORATION
Federal Waste Generator Description: Not a generator, verified
State District Owner: Not reported
Large Quantity Handler of Universal Waste: No
Recognized Trader Importer: No
Recognized Trader Exporter: No
Spent Lead Acid Battery Importer: No
Spent Lead Acid Battery Exporter: No
Current Record: Yes
Non Storage Recycler Activity: Not reported
Electronic Manifest Broker: Not reported

List of NAICS Codes and Descriptions:
NAICS Code: 811121
NAICS Description: AUTOMOTIVE BODY, PAINT, AND INTERIOR REPAIR AND MAINTENANCE

Facility Has Received Notices of Violation:

No Violations Found:

Evaluation Action Summary:

No Evaluations Found:

MAP FINDINGS

Map ID
Direction
Distance
Elevation

Site

Database(s)

EDR ID Number
EPA ID Number

AS465 **STRAIGHT BODY & PAINT**
North **535 N UNION ST**
1/8-1/4 **STOCKTON, CA 95205**
0.210 mi.
1108 ft. **Site 5 of 7 in cluster AS**

UST **U004260680**
N/A

Relative:
Higher
Actual:
19 ft.

UST SAN JOAQUIN:
Name: STRAIGHT BODY & PAINT
Address: 535 N UNION ST
City,State,Zip: STOCKTON, CA 95205
Region: SJ
Facility Id: FA0005639
Mail Address: 8414 JUSTAWEE CT
Mail Address 2: Not reported
Mail Care of: YANG, BEE
Mail City,St,Zip: ELK GROVE, CA 95624

Tank Rec ID: Not reported
Tank Number: 1
Tank Status: 02 - Inactive, non-billable
Tank Capacity: 550
Product Type Desc: 09 - OTHER PETROLEUM
Program Element: 2380
Decode for Program Element: 2380 - ADDITIONAL EXISTING UST - obsolete
Chemical Form: (none)
CAS#: Not reported
CERS ID: Not reported
Cross Ref Tank ID: Not reported
LEA ID: 9
Common Name: Not reported
Date Installed: Not reported
Date of Closure: Not reported
Latitude: Not reported
Longitude: Not reported

AS466 **SAN JOAQUIN ELECTRIC INC**
North **535 N UNION ST**
1/8-1/4 **STOCKTON, CA 95205**
0.210 mi.
1108 ft. **Site 6 of 7 in cluster AS**

HIST UST **U001603570**
N/A

Relative:
Higher
Actual:
19 ft.

HIST UST:
Name: SAN JOAQUIN ELECTRIC INC
Address: 535 N UNION ST
City,State,Zip: STOCKTON, CA 95205
File Number: 0002FC13
URL: <http://geotracker.waterboards.ca.gov/ustpdfs/pdf/0002FC13.pdf>
Region: STATE
Facility ID: 00000052725
Facility Type: Other
Other Type: ELECTRICAL CONTRACTO
Contact Name: RAY BIANCHI
Telephone: 2094655928
Owner Name: F&F INVESTMENTS
Owner Address: 1891 WARDROBE AVE.
Owner City,St,Zip: MERCED, CA 95340
Total Tanks: 0001

Tank Num: 001
Container Num: 1

Map ID
Direction
Distance
Elevation

MAP FINDINGS

Site

Database(s)

EDR ID Number
EPA ID Number

SAN JOAQUIN ELECTRIC INC (Continued)

U001603570

Year Installed: Not reported
Tank Capacity: 00000550
Tank Used for: PRODUCT
Type of Fuel: REGULAR
Container Construction Thickness: Not reported
Leak Detection: Stock Inventor

[Click here for Geo Tracker PDF:](#)

AM467
East
1/8-1/4
0.210 mi.
1108 ft.

OCAMPO PROPERTY
821 WILSON WAY S
STOCKTON, CA 95210
Site 3 of 11 in cluster AM

LUST **S101308487**
HIST CORTESE **N/A**

Relative:
Higher
Actual:
22 ft.

LUST REG 5:
Name: OCAMPO PROPERTY
Address: 821 WILSON WAY S
City: STOCKTON
Region: 5
Status: Pollution Characterization
Case Number: 390215
Case Type: Drinking Water Aquifer affected
Substance: Not reported
Staff Initials: JLB
Lead Agency: Local
Program: LUST
MTBE Code: N/A

HIST CORTESE:
edr_fname: ELECTRO DELTA
edr_fadd1: 821 WILSON
City,State,Zip: STOCKTON, CA
Region: CORTESE
Facility County Code: 39
Reg By: LTNKA
Reg Id: 390215

AM468
East
1/8-1/4
0.211 mi.
1113 ft.

BRYSONS HEATING & AIR
907 S WILSON WAY
STOCKTON, CA 95205
Site 4 of 11 in cluster AM

UST **U004260319**
N/A

Relative:
Higher
Actual:
20 ft.

UST SAN JOAQUIN:
Name: BRYSONS HEATING & AIR
Address: 907 S WILSON WAY
City,State,Zip: STOCKTON, CA 95205
Region: SJ
Facility Id: FA0004707
Mail Address: 10040 DAVIS RD
Mail Address 2: Not reported
Mail Care of: JOE BRYSON
Mail City,St,Zip: STOCKTON, CA 95209

Tank Rec ID: Not reported

Map ID
Direction
Distance
Elevation

MAP FINDINGS

Site

Database(s)

EDR ID Number
EPA ID Number

BRYSONS HEATING & AIR (Continued)

U004260319

Tank Number: 1
Tank Status: 02 - Inactive, non-billable
Tank Capacity: 2000
Product Type Desc: 09 - OTHER PETROLEUM
Program Element: 2380
Decode for Program Element: 2380 - ADDITIONAL EXISTING UST - obsolete
Chemical Form: (none)
CAS#: Not reported
CERS ID: Not reported
Cross Ref Tank ID: Not reported
LEA ID: 9
Common Name: Not reported
Date Installed: Not reported
Date of Closure: Not reported
Latitude: Not reported
Longitude: Not reported

Tank Rec ID: Not reported
Tank Number: 2
Tank Status: 02 - Inactive, non-billable
Tank Capacity: 2000
Product Type Desc: 09 - OTHER PETROLEUM
Program Element: 2380
Decode for Program Element: 2380 - ADDITIONAL EXISTING UST - obsolete
Chemical Form: (none)
CAS#: Not reported
CERS ID: Not reported
Cross Ref Tank ID: Not reported
LEA ID: 9
Common Name: Not reported
Date Installed: Not reported
Date of Closure: Not reported
Latitude: Not reported
Longitude: Not reported

AM469
East
1/8-1/4
0.211 mi.
1113 ft.

BRYSON'S HEATING & AIR
907 S WILSON WAY
STOCKTON, CA 95201

SWEEPS UST **S101592824**
CA FID UST **N/A**

Site 5 of 11 in cluster AM

Relative:
Higher

SWEEPS UST:

Actual:
20 ft.

Name: BRYSON'S HEATING & AIR CONDITIONING
Address: 907 S WILSON WAY
City: STOCKTON
Status: Not reported
Comp Number: 2409
Number: Not reported
Board Of Equalization: 44-025027
Referral Date: Not reported
Action Date: Not reported
Created Date: Not reported
Owner Tank Id: Not reported
SWRCB Tank Id: 39-000-002409-000001
Tank Status: Not reported
Capacity: 2000
Active Date: Not reported

Map ID
Direction
Distance
Elevation

MAP FINDINGS

Site

Database(s)

EDR ID Number
EPA ID Number

BRYSON'S HEATING & AIR (Continued)

S101592824

Tank Use: M.V. FUEL
STG: PRODUCT
Content: LEADED
Number Of Tanks: 2

Name: BRYSON'S HEATING & AIR CONDITIONING
Address: 907 S WILSON WAY
City: STOCKTON
Status: Not reported
Comp Number: 2409
Number: Not reported
Board Of Equalization: 44-025027
Referral Date: Not reported
Action Date: Not reported
Created Date: Not reported
Owner Tank Id: Not reported
SWRCB Tank Id: 39-000-002409-000002
Tank Status: Not reported
Capacity: 2000
Active Date: Not reported
Tank Use: M.V. FUEL
STG: PRODUCT
Content: REG UNLEADED
Number Of Tanks: Not reported

CA FID UST:

Facility ID: 39000457
Regulated By: UTKNI
Regulated ID: Not reported
Cortese Code: Not reported
SIC Code: Not reported
Facility Phone: 2099412841
Mail To: Not reported
Mailing Address: 10040 DAVIS RD
Mailing Address 2: Not reported
Mailing City,St,Zip: STOCKTON 95201
Contact: Not reported
Contact Phone: Not reported
DUNS Number: Not reported
NPDES Number: Not reported
EPA ID: Not reported
Comments: Not reported
Status: Inactive

AT470
SSE
1/8-1/4
0.212 mi.
1120 ft.

SAN JOAQUIN COUNTY FAIR
1658 S AIRPORT WAY
STOCKTON, CA 95206
Site 1 of 7 in cluster AT

SWEEPS UST **S101625614**
HIST UST **N/A**
CA FID UST

Relative:
Higher
Actual:
20 ft.

SWEEPS UST:
Name: SAN JOAQUIN COUNTY FAIR
Address: 1658 S AIRPORT WAY
City: STOCKTON
Status: Not reported
Comp Number: 1003
Number: Not reported

Map ID
Direction
Distance
Elevation

MAP FINDINGS

Site

Database(s)

EDR ID Number
EPA ID Number

SAN JOAQUIN COUNTY FAIR (Continued)

S101625614

Board Of Equalization: Not reported
Referral Date: Not reported
Action Date: Not reported
Created Date: Not reported
Owner Tank Id: Not reported
SWRCB Tank Id: 39-000-001003-000001
Tank Status: Not reported
Capacity: 2200
Active Date: Not reported
Tank Use: M.V. FUEL
STG: PRODUCT
Content: LEADED
Number Of Tanks: 2

Name: SAN JOAQUIN COUNTY FAIR
Address: 1658 S AIRPORT WAY
City: STOCKTON
Status: Not reported
Comp Number: 1003
Number: Not reported
Board Of Equalization: Not reported
Referral Date: Not reported
Action Date: Not reported
Created Date: Not reported
Owner Tank Id: Not reported
SWRCB Tank Id: 39-000-001003-000002
Tank Status: Not reported
Capacity: 500
Active Date: Not reported
Tank Use: M.V. FUEL
STG: PRODUCT
Content: LEADED
Number Of Tanks: Not reported

HIST UST:

Name: SAN JOAQUIN COUNTY FAIR
Address: 1658 SOUTH AIRPORT WAY
City,State,Zip: STOCKTON, CA 95206
File Number: 0002B670
URL: <http://geotracker.waterboards.ca.gov/ustpdfs/pdf/0002B670.pdf>
Region: Not reported
Facility ID: Not reported
Facility Type: Not reported
Other Type: Not reported
Contact Name: Not reported
Telephone: Not reported
Owner Name: Not reported
Owner Address: Not reported
Owner City,St,Zip: Not reported
Total Tanks: Not reported

Tank Num: Not reported
Container Num: Not reported
Year Installed: Not reported
Tank Capacity: Not reported
Tank Used for: Not reported
Type of Fuel: Not reported

Map ID
 Direction
 Distance
 Elevation

MAP FINDINGS

Site

Database(s)

EDR ID Number
 EPA ID Number

SAN JOAQUIN COUNTY FAIR (Continued)

S101625614

Container Construction Thickness: Not reported
 Leak Detection: Not reported

Click here for Geo Tracker PDF:

CA FID UST:

Facility ID: 39001734
 Regulated By: UTKNI
 Regulated ID: Not reported
 Cortese Code: Not reported
 SIC Code: Not reported
 Facility Phone: Not reported
 Mail To: Not reported
 Mailing Address: 1658 S AIRPORT WAY
 Mailing Address 2: Not reported
 Mailing City,St,Zip: STOCKTON 95206
 Contact: Not reported
 Contact Phone: Not reported
 DUNs Number: Not reported
 NPDES Number: Not reported
 EPA ID: Not reported
 Comments: Not reported
 Status: Inactive

AT471
SSE
1/8-1/4
0.212 mi.
1120 ft.

SJC FAIRGROUNDS
1658 S AIRPORT WAY
STOCKTON, CA 95206
Site 2 of 7 in cluster AT

UST U004260995
N/A

Relative:
Higher
Actual:
20 ft.

UST SAN JOAQUIN:
 Name: SJC FAIRGROUNDS
 Address: 1658 S AIRPORT WAY
 City,State,Zip: STOCKTON, CA 95206
 Region: SJ
 Facility Id: FA0009769
 Mail Address: 1658 S AIRPORT WAY
 Mail Address 2: Not reported
 Mail Care of: San Joaquin County Fair
 Mail City,St,Zip: STOCKTON, CA 95206

Tank Rec ID: Not reported
 Tank Number: 1
 Tank Status: 02 - Inactive, non-billable
 Tank Capacity: 2200
 Product Type Desc: 1a - REGULAR UNLEADED
 Program Element: 2380
 Decode for Program Element: 2380 - ADDITIONAL EXISTING UST - obsolete
 Chemical Form: (none)
 CAS#: Not reported
 CERS ID: 10182891
 Cross Ref Tank ID: Not reported
 LEA ID: 9
 Common Name: Not reported
 Date Installed: Not reported
 Date of Closure: Not reported
 Latitude: 37.9382461549

Map ID
Direction
Distance
Elevation

MAP FINDINGS

Site

Database(s)

EDR ID Number
EPA ID Number

SJC FAIRGROUNDS (Continued)

U004260995

Longitude: -121.2693796288

Tank Rec ID: Not reported
Tank Number: 2
Tank Status: 02 - Inactive, non-billable
Tank Capacity: 500
Product Type Desc: 1a - REGULAR UNLEADED
Program Element: 2380
Decode for Program Element: 2380 - ADDITIONAL EXISTING UST - obsolete
Chemical Form: (none)
CAS#: Not reported
CERS ID: 10182891
Cross Ref Tank ID: Not reported
LEA ID: 9
Common Name: Not reported
Date Installed: Not reported
Date of Closure: Not reported
Latitude: 37.9382461549
Longitude: -121.2693796288

AT472
SSE
1/8-1/4
0.212 mi.
1120 ft.

SJC FAIRGROUNDS
1658 S AIRPORT WAY
STOCKTON, CA 95206
Site 3 of 7 in cluster AT

AST A100424567
N/A

Relative:
Higher
Actual:
20 ft.

AST:
Name: SJC FAIRGROUNDS
Address: 1658 S AIRPORT WAY
City/Zip: STOCKTON,95206
Certified Unified Program Agencies: Not reported
Owner: STATE OF CALIFORNIA
Total Gallons: Not reported
CERSID: 10182891
Facility ID: Not reported
Business Name: SJC FAIRGROUNDS
Phone: 209-466-5041
Fax: 209-466-5739
Mailing Address: 1658 S AIRPORT WAY
Mailing Address City: STOCKTON
Mailing Address State: CA
Mailing Address Zip Code: 95206
Operator Name: San Joaquin County Fair
Operator Phone: 209-466-5041
Owner Phone: 209-466-5041
Owner Mail Address: 1658 S AIRPORT WAY
Owner State: CA
Owner Zip Code: 95206
Owner Country: United States
Property Owner Name: State of Claifornia
Property Owner Phone: 209-466-5041
Property Owner Mailing Address: 1658 S AIRPORT WAY
Property Owner City: STOCKTON
Property Owner Stat : CA
Property Owner Zip Code: 95206
Property Owner Country: United States
EPAID: CAL000360610

Map ID
 Direction
 Distance
 Elevation

MAP FINDINGS

Site

Database(s)

EDR ID Number
 EPA ID Number

AT473
SSE
1/8-1/4
0.212 mi.
1120 ft.

SAN JOAQUIN FAIR
1658 S AIRPORT WAY
STOCKTON, CA 95206
Site 4 of 7 in cluster AT

RCRA NonGen / NLR **1025868323**
CAL000360610

Relative:
Higher
Actual:
20 ft.

RCRA Listings:	
Date Form Received by Agency:	2011-01-27 00:00:00.0
Handler Name:	SAN JOAQUIN FAIR
Handler Address:	1658 S AIRPORT WAY
Handler City,State,Zip:	STOCKTON, CA 95206
EPA ID:	CAL000360610
Contact Name:	STEVE COLANGELO
Contact Address:	1658 SO AIRPORT WAY
Contact City,State,Zip:	STOCKTON, CA 95206
Contact Telephone:	209-466-5041
Contact Fax:	209-466-5739
Contact Email:	STEVE@SANJOAQUINFAIR.COM
Contact Title:	Not reported
EPA Region:	09
Land Type:	Not reported
Federal Waste Generator Description:	Not a generator, verified
Non-Notifier:	Not reported
Biennial Report Cycle:	Not reported
Accessibility:	Not reported
Active Site Indicator:	Handler Activities
State District Owner:	Not reported
State District:	Not reported
Mailing Address:	1658 S AIRPORT WAY
Mailing City,State,Zip:	STOCKTON, CA 95206-0000
Owner Name:	SAN JOAQUIN FAIR/STATE OF CA
Owner Type:	Other
Operator Name:	STEVE COLANGELO
Operator Type:	Other
Short-Term Generator Activity:	No
Importer Activity:	No
Mixed Waste Generator:	No
Transporter Activity:	No
Transfer Facility Activity:	No
Recycler Activity with Storage:	No
Small Quantity On-Site Burner Exemption:	No
Smelting Melting and Refining Furnace Exemption:	No
Underground Injection Control:	No
Off-Site Waste Receipt:	No
Universal Waste Indicator:	Yes
Universal Waste Destination Facility:	Yes
Federal Universal Waste:	No
Active Site Fed-Reg Treatment Storage and Disposal Facility:	Not reported
Active Site Converter Treatment storage and Disposal Facility:	Not reported
Active Site State-Reg Treatment Storage and Disposal Facility:	Not reported
Active Site State-Reg Handler:	---
Federal Facility Indicator:	Not reported
Hazardous Secondary Material Indicator:	N
Sub-Part K Indicator:	Not reported
Commercial TSD Indicator:	No
Treatment Storage and Disposal Type:	Not reported
2018 GPRA Permit Baseline:	Not on the Baseline
2018 GPRA Renewals Baseline:	Not on the Baseline
Permit Renewals Workload Universe:	Not reported

Map ID
Direction
Distance
Elevation

MAP FINDINGS

Site

Database(s)

EDR ID Number
EPA ID Number

SAN JOAQUIN FAIR (Continued)

1025868323

Permit Workload Universe:	Not reported
Permit Progress Universe:	Not reported
Post-Closure Workload Universe:	Not reported
Closure Workload Universe:	Not reported
202 GPRA Corrective Action Baseline:	No
Corrective Action Workload Universe:	No
Subject to Corrective Action Universe:	No
Non-TSDFs Where RCRA CA has Been Imposed Universe:	No
TSDFs Potentially Subject to CA Under 3004 (u)/(v) Universe:	No
TSDFs Only Subject to CA under Discretionary Auth Universe:	No
Corrective Action Priority Ranking:	No NCAPS ranking
Environmental Control Indicator:	No
Institutional Control Indicator:	No
Human Exposure Controls Indicator:	N/A
Groundwater Controls Indicator:	N/A
Operating TSDF Universe:	Not reported
Full Enforcement Universe:	Not reported
Significant Non-Complier Universe:	No
Unaddressed Significant Non-Complier Universe:	No
Addressed Significant Non-Complier Universe:	No
Significant Non-Complier With a Compliance Schedule Universe:	No
Financial Assurance Required:	Not reported
Handler Date of Last Change:	2019-07-29 17:13:47.0
Recognized Trader-Importer:	No
Recognized Trader-Exporter:	No
Importer of Spent Lead Acid Batteries:	No
Exporter of Spent Lead Acid Batteries:	No
Recycler Activity Without Storage:	No
Manifest Broker:	No
Sub-Part P Indicator:	No

Handler - Owner Operator:

Owner/Operator Indicator:	Owner
Owner/Operator Name:	SAN JOAQUIN FAIR/STATE OF CA
Legal Status:	Other
Date Became Current:	Not reported
Date Ended Current:	Not reported
Owner/Operator Address:	1658 S AIRPORT WAY
Owner/Operator City,State,Zip:	STOCKTON, CA 95206-0000
Owner/Operator Telephone:	209-446-5041
Owner/Operator Telephone Ext:	Not reported
Owner/Operator Fax:	Not reported
Owner/Operator Email:	Not reported

Owner/Operator Indicator:	Operator
Owner/Operator Name:	STEVE COLANGELO
Legal Status:	Other
Date Became Current:	Not reported
Date Ended Current:	Not reported
Owner/Operator Address:	1658 SO AIRPORT WAY
Owner/Operator City,State,Zip:	STOCKTON, CA 95206
Owner/Operator Telephone:	209-466-5041
Owner/Operator Telephone Ext:	Not reported
Owner/Operator Fax:	Not reported
Owner/Operator Email:	Not reported

Map ID
Direction
Distance
Elevation

MAP FINDINGS

Site

Database(s)

EDR ID Number
EPA ID Number

SAN JOAQUIN FAIR (Continued)

1025868323

Historic Generators:

Receive Date: 2011-01-27 00:00:00.0
Handler Name: SAN JOAQUIN FAIR
Federal Waste Generator Description: Not a generator, verified
State District Owner: Not reported
Large Quantity Handler of Universal Waste: No
Recognized Trader Importer: Not reported
Recognized Trader Exporter: Not reported
Spent Lead Acid Battery Importer: Not reported
Spent Lead Acid Battery Exporter: Not reported
Current Record: Yes
Non Storage Recycler Activity: Not reported
Electronic Manifest Broker: Not reported

List of NAICS Codes and Descriptions:

NAICS Code: 811111
NAICS Description: GENERAL AUTOMOTIVE REPAIR

Facility Has Received Notices of Violation:

No Violations Found:

Evaluation Action Summary:

No Evaluations Found:

AT474
SSE
1/8-1/4
0.212 mi.
1120 ft.

SJC FAIRGROUNDS
1658 S AIRPORT WAY
STOCKTON, CA 95206
Site 5 of 7 in cluster AT

CERS HAZ WASTE S121747011
CERS TANKS N/A
CERS

Relative:
Higher
Actual:
20 ft.

CERS HAZ WASTE:
Name: SJC FAIRGROUNDS
Address: 1658 S AIRPORT WAY
City,State,Zip: STOCKTON, CA 95206
Site ID: 153928
CERS ID: 10182891
CERS Description: Hazardous Waste Generator

CERS TANKS:
Name: SJC FAIRGROUNDS
Address: 1658 S AIRPORT WAY
City,State,Zip: STOCKTON, CA 95206
Site ID: 153928
CERS ID: 10182891
CERS Description: Aboveground Petroleum Storage

CERS:
Name: SJC FAIRGROUNDS
Address: 1658 S AIRPORT WAY
City,State,Zip: STOCKTON, CA 95206
Site ID: 153928
CERS ID: 10182891
CERS Description: Chemical Storage Facilities

Map ID
Direction
Distance
Elevation

MAP FINDINGS

Site

Database(s)

EDR ID Number
EPA ID Number

SJC FAIRGROUNDS (Continued)

S121747011

Violations:

Site ID: 153928
Site Name: SJC FAIRGROUNDS
Violation Date: 5/9/2017
Citation: HSC 6.95 25508(a)(1) - California Health and Safety Code, Chapter 6.95, Section(s) 25508(a)(1)

Violation Description: Failure to establish and electronically submit an adequate emergency response plan and procedures for a release or threatened release of a hazardous material.

Violation Notes: Returned to compliance on 07/26/2017. The emergency response procedures have not been submitted. A business plan shall include the following emergency response procedures for a release or threatened release of hazardous materials, including, but not limited to, the following: - immediate notification of local emergency personnel and the Environmental Health Department (EHD) - procedures for the mitigation of a release or threatened release to minimize any potential harm or damage to persons, property, or the environment - evacuation plans and procedures, including immediate notice, for the site Immediately log into the California Environmental Reporting System (CERS) at <http://cers.calepa.ca.gov/>, upload the correct or updated information, and submit to the EHD for approval.

Violation Division: San Joaquin County Environmental Health
Violation Program: HMRRP
Violation Source: CERS

Site ID: 153928
Site Name: SJC FAIRGROUNDS
Violation Date: 5/9/2017
Citation: HSC 6.95 25508.1(a)-(f) - California Health and Safety Code, Chapter 6.95, Section(s) 25508.1(a)-(f)

Violation Description: Failure to electronically update business plan within 30 days of any one of the following events: A 100 percent or more increase in the quantity of a previously disclosed material. Any handling of a previously undisclosed hazardous materials at or above reportable quantities. A change of business address, business ownership, or business name. A substantial change in the handler's operations that requires modification to any portion of the business plan.

Violation Notes: Returned to compliance on 07/26/2019. During the inspection, Reportable amounts of methanol, car wash detergent, waste oil, waste diesel, acetone, propane and containers of unknown material were found on site and the updated information has not been submitted. Within 30 days of one the following events, business shall electronically update the information submitted to the California Environmental Reporting System (CERS): - A 100 percent or more increase in the quantity of a previously disclosed material. - Any handling of a previously undisclosed hazardous materials - A change of business address, business ownership, or business name. Immediately log into the California Environmental Reporting System (CERS) at <http://cers.calepa.ca.gov/>, enter the correct or updated information, and submit to the EHD for approval.

Violation Division: San Joaquin County Environmental Health
Violation Program: HMRRP
Violation Source: CERS

Site ID: 153928
Site Name: SJC FAIRGROUNDS
Violation Date: 7/20/2017

Map ID
Direction
Distance
Elevation

MAP FINDINGS

Site

Database(s)

EDR ID Number
EPA ID Number

SJC FAIRGROUNDS (Continued)

S121747011

Citation: 40 CFR 1 265.174 - U.S. Code of Federal Regulations, Title 40, Chapter 1, Section(s) 265.174
Violation Description: Failure to inspect hazardous waste storage areas at least weekly and look for leaking and deteriorating containers.
Violation Notes: Returned to compliance on 01/12/2018. Hazardous waste containers are not inspected weekly. Hazardous waste container storage and transfer areas shall be inspected weekly for leaking containers and for deterioration of containers and the containment system caused by corrosion and other factors. Immediately begin conducting the necessary weekly inspections for all hazardous waste containers at this facility.
Violation Division: San Joaquin County Environmental Health
Violation Program: HW
Violation Source: CERS

Site ID: 153928
Site Name: SJC FAIRGROUNDS
Violation Date: 7/20/2017
Citation: 40 CFR 1 265.33 - U.S. Code of Federal Regulations, Title 40, Chapter 1, Section(s) 265.33
Violation Description: Failure to test and maintain as necessary all facility communications or alarm systems, fire protection equipment, spill control equipment, and decontamination equipment to assure its proper operation in time of emergency.
Violation Notes: Returned to compliance on 01/12/2018. -Eye wash near pesticide room had not been maintained. When Skip pushed the handle to turn it on, black oily liquid squirted out. -Spill control pallet under 55g drums seen near the horse stalls had black oily liquid in. Spill control equipment must be maintained clean and dry in order to be used in case of an emergency. All facility communications or alarm systems, fire protection equipment, spill control equipment, and decontamination equipment, where required, shall be tested and maintained as necessary to assure its proper operation in time of emergency. Immediately begin this practice.
Violation Division: San Joaquin County Environmental Health
Violation Program: HW
Violation Source: CERS

Site ID: 153928
Site Name: SJC FAIRGROUNDS
Violation Date: 7/20/2017
Citation: 22 CCR 12 66262.11 - California Code of Regulations, Title 22, Chapter 12, Section(s) 66262.11
Violation Description: Failure to determine if wastes generated are hazardous waste by using generator knowledge or applying testing method.
Violation Notes: Returned to compliance on 07/31/2019. At time of inspection: -17 metal 55g drums, near horse stalls -17 poly 55g drums, near horse stalls -80 smaller containers ranging from 1g to 5g buckets near horse stalls -used oily absorbent seen in a poly container in the shop -3 5g buckets sitting on a pallet-Skip indicated they were storing bleach, when the first was opened had black oily liquid in it -4 pallets, outside of over flow building, full of paint containers ranging from 1g to 5g -room in back shop full of 5g buckets of paint, over 40 buckets -8 5g paint buckets on the South side of the overflow building -5 1g rusted containers of unknown content sitting in a poly tub in the boneyard -transformer in boneyard with unknown PCB content -20+ light ballasts in maintenance shop with unknown PCB content. Any

Map ID
Direction
Distance
Elevation

MAP FINDINGS

Site

Database(s)

EDR ID Number
EPA ID Number

SJC FAIRGROUNDS (Continued)

S121747011

person who generates a waste shall determine if the waste is a hazardous waste. Immediately make a hazardous waste determination for the above listed waste streams, and manage it according to the Title 22 haz

Violation Division: San Joaquin County Environmental Health
Violation Program: HW
Violation Source: CERS

Site ID: 153928
Site Name: SJC FAIRGROUNDS
Violation Date: 7/20/2017
Citation: 40 CFR 1 265.31 - U.S. Code of Federal Regulations, Title 40, Chapter 1, Section(s) 265.31

Violation Description: Failure to maintain and operate the facility to minimize the possibility of a fire, explosion, or any unplanned sudden or non-sudden release of hazardous waste or hazardous waste constituents to air, soil, or surface water which could threaten human health or the environment.

Violation Notes: Returned to compliance on 11/18/2019. 2 areas near the toilet storage building had dark oily staining in the dirt. During the business plan inspection, inspector had taken photos of drums leaking in both of these areas. The drums have since been moved near the horse stables, leaving contaminated dirt behind. Facilities shall be maintained and operated to minimize the possibility of a fire, explosion, or release of hazardous waste to air, soil, or surface water which could threaten human health or the environment. Immediately remove the impacted soil, and manage according to Title 22 hazardous waste regulations. Submit a statement and supporting documentation explaining how this waste was managed.

Violation Division: San Joaquin County Environmental Health
Violation Program: HW
Violation Source: CERS

Site ID: 153928
Site Name: SJC FAIRGROUNDS
Violation Date: 7/20/2017
Citation: HSC 6.5 25160.2 - California Health and Safety Code, Chapter 6.5, Section(s) 25160.2

Violation Description: Failure of a generator of hazardous waste that meets the conditions to be transported on a consolidated manifest to comply with one or more of the required consolidated manifesting procedures.

Violation Notes: Returned to compliance on 07/31/2019. Copies of hazardous waste disposal records for 2015, 2016, 2017 were not found on site. Hazardous waste generators shall retain copies of all manifests signed off by the disposal facility and all receipts used in a consolidated manifesting procedure on site for three years and have them readily available for review. Immediately locate a copy of all manifests and receipts for the last three years, maintain them on site, and submit copies to the EHD.

Violation Division: San Joaquin County Environmental Health
Violation Program: HW
Violation Source: CERS

Site ID: 153928
Site Name: SJC FAIRGROUNDS
Violation Date: 7/20/2017
Citation: 22 CCR 23 66273.33.5 - California Code of Regulations, Title 22,

Map ID
Direction
Distance
Elevation

MAP FINDINGS

Site

Database(s)

EDR ID Number
EPA ID Number

SJC FAIRGROUNDS (Continued)

S121747011

Violation Description: Chapter 23, Section(s) 66273.33.5
Failure of the universal waste handler of electronic devices, CRTs, and CRT glass to prevent the release of the universal waste to the environment under reasonable conditions by the following methods: 1) Immediately clean spills and leaks of universal wastes; and 2) Place all universal waste spills and leaks in containers that are structurally sound and compatible with the universal waste."

Violation Notes: Returned to compliance on 07/31/2019. A printer and a computer modem were seen in a 20 yard roll off bin . Universal waste electronic devices, CRTs and CRT glass shall be stored in a manner that prevents breakage and release to the environment. All broken universal waste electronic devices, CRTs, and CRT glass and releases shall be immediately cleaned and containerized. Immediately remove the printer and computer modem from the trash and store all universal waste electronic devices, CRTs, and CRT glass in a manner that prevents breakage and release to the environment

Violation Division: San Joaquin County Environmental Health
Violation Program: HW
Violation Source: CERS

Site ID: 153928
Site Name: SJC FAIRGROUNDS
Violation Date: 7/20/2017
Citation: 22 CCR 12 66262.40(a) - California Code of Regulations, Title 22, Chapter 12, Section(s) 66262.40(a)

Violation Description: Failure to keep a copy of each properly signed manifest for at least three years from the date the waste was accepted by the initial transporter. The manifest signed at the time the waste was accepted for transport shall be kept until receiving a signed copy from the designated facility which received the waste.

Violation Notes: Returned to compliance on 07/31/2019. Copies of uniform manifests for the disposal of hazardous waste for 2015, 2016, 2017 were not found on site. Hazardous waste generators shall retain copies of all manifests signed off by the disposal facility and all receipts used in a consolidated manifesting procedure on site for three years and have them readily available for review. Immediately locate a copy of all manifests and receipts for the last three years, maintain them on site, and submit copies to the EHD.

Violation Division: San Joaquin County Environmental Health
Violation Program: HW
Violation Source: CERS

Site ID: 153928
Site Name: SJC FAIRGROUNDS
Violation Date: 2/27/2014
Citation: HSC 6.95 Multiple - California Health and Safety Code, Chapter 6.95, Section(s) Multiple

Violation Description: Business Plan Program - Administration/Documentation - General
Violation Notes: Returned to compliance on 04/07/2014.
Violation Division: San Joaquin County Environmental Health
Violation Program: HMRRP
Violation Source: CERS

Site ID: 153928
Site Name: SJC FAIRGROUNDS
Violation Date: 7/20/2017
Citation: 22 CCR 12 66262.12 - California Code of Regulations, Title 22, Chapter

Map ID
Direction
Distance
Elevation

MAP FINDINGS

Site

Database(s)

EDR ID Number
EPA ID Number

SJC FAIRGROUNDS (Continued)

S121747011

Violation Description: 12, Section(s) 66262.12
Failure to obtain an Identification Number prior to treating, storing, disposing of, transporting or offering for transportation any hazardous waste.

Violation Notes: Returned to compliance on 07/31/2019. This facility's hazardous waste ID number is inactive. A hazardous waste generator shall not treat, store, dispose of, transport or offer for transportation, hazardous waste without a hazardous waste ID number. Go to the DTSC web site <http://www.dtsc.ca.gov/IDManifest/PERMHWID.cfm> for the form to reactivate the ID number. Immediately reactivate your STATE ID number and submit evidence to the EHD. Paper application provided also

Violation Division: San Joaquin County Environmental Health
Violation Program: HW
Violation Source: CERS

Site ID: 153928
Site Name: SJC FAIRGROUNDS
Violation Date: 5/9/2017
Citation: HSC 6.95 25508(a)(1) - California Health and Safety Code, Chapter 6.95, Section(s) 25508(a)(1)

Violation Description: Failure to establish and electronically submit an adequate training program in safety procedures in the event of a release or threatened release of a hazardous material.

Violation Notes: Returned to compliance on 07/26/2017. A training program has not been submitted. Training programs for all employees and annual training, including refresher courses, shall include safety procedures for the event of a release or threatened release of a hazardous material, including, but not limited to, familiarity with the facility's emergency response plans and procedures. These training programs may take into consideration of each employee. Immediately prepare or update the facility's training program, log into the California Environmental Reporting System (CERS) at <http://cers.ca.epa.ca.gov/>, upload the correct or updated information, and submit to the EHD for approval.

Violation Division: San Joaquin County Environmental Health
Violation Program: HMRRP
Violation Source: CERS

Site ID: 153928
Site Name: SJC FAIRGROUNDS
Violation Date: 5/9/2017
Citation: HSC 6.95 25505(c) - California Health and Safety Code, Chapter 6.95, Section(s) 25505(c)

Violation Description: Failure to have a business plan readily available to personnel of the business or the unified program facility with responsibilities for emergency response or training.

Violation Notes: Returned to compliance on 07/26/2019. Facility could not provide the Emergency Response Plan and the Chemical inventory upon request. The emergency response plans and procedures, the inventory of information required by this article, and the site map required by this section shall be readily available to personnel of the business or the unified program facility with responsibilities for emergency response or training pursuant to this section. Immediately make arrangements to have the business plan readily available for review.

Violation Division: San Joaquin County Environmental Health
Violation Program: HMRRP
Violation Source: CERS

Map ID
Direction
Distance
Elevation

MAP FINDINGS

Site

Database(s)

EDR ID Number
EPA ID Number

SJC FAIRGROUNDS (Continued)

S121747011

Site ID: 153928
Site Name: SJC FAIRGROUNDS
Violation Date: 7/20/2017
Citation: HSC 6.5 25250.22 - California Health and Safety Code, Chapter 6.5, Section(s) 25250.22
Violation Description: Failure to properly manage used oil and/or fuel filters in accordance with the requirements.
Violation Notes: Returned to compliance on 07/31/2019. Bills of lading for the recycling of used oil filters for the last three years were not found on site. A copy of each bill of lading must be kept on site for at least three years. Immediately locate a copy of all bills of lading for used oil filters for the last three years, maintain them on site, and submit copies to the EHD. Used oil filters were seen in the shop and outside near the horse stables in pans, open without a label. Used oil filters shall be drained of free-flowing oil, stored in a closed, rainproof container, labeled as G drained used oil filters, G and marked with an accumulation start date. Immediately have these filters removed either under a hazardous manifest or a bill of lading (if punctured and recycled). Ensure proper storage for future used oil filter accumulation.
Violation Division: San Joaquin County Environmental Health
Violation Program: HW
Violation Source: CERS

Site ID: 153928
Site Name: SJC FAIRGROUNDS
Violation Date: 7/20/2017
Citation: 40 CFR 1 262.34(d)(5)(iii) - U.S. Code of Federal Regulations, Title 40, Chapter 1, Section(s) 262.34(d)(5)(iii)
Violation Description: Failure to ensure that all employees are thoroughly familiar with proper waste handling and emergency procedures, relevant to their responsibilities during normal facility operations and emergencies.
Violation Notes: Returned to compliance on 07/31/2019. At the time of inspection, it could not be demonstrated (not necessarily documented) that employees who handle hazardous waste were properly trained. I asked Skip if he had received any hazardous waste training, he said no. The generator must ensure that all employees who handle hazardous waste are thoroughly familiar with proper waste handling and emergency procedures. Provide proof of training to the EHD for employees whose responsibilities include hazardous waste.
Violation Division: San Joaquin County Environmental Health
Violation Program: HW
Violation Source: CERS

Site ID: 153928
Site Name: SJC FAIRGROUNDS
Violation Date: 5/9/2017
Citation: HSC 6.95 25505(a)(4) - California Health and Safety Code, Chapter 6.95, Section(s) 25505(a)(4)
Violation Description: Failure to provide initial and annual training to all employees in safety procedures in the event of a release or threatened release of a hazardous material or failure to document and maintain training records for a minimum of three years.
Violation Notes: Returned to compliance on 08/14/2019. Employee training records were not available at the time of inspection. The business plan shall include provisions for ensuring that appropriate personnel receive initial and annual refresher training. This training shall be

Map ID
Direction
Distance
Elevation

MAP FINDINGS

Site

Database(s)

EDR ID Number
EPA ID Number

SJC FAIRGROUNDS (Continued)

S121747011

documented electronically or by hard copy and shall be made available for a minimum of three years. Immediately provide employee training for appropriate personnel and submit a copy of the training records to the EHD.

Violation Division: San Joaquin County Environmental Health
Violation Program: HMRRP
Violation Source: CERS

Site ID: 153928
Site Name: SJC FAIRGROUNDS
Violation Date: 5/9/2017
Citation: HSC 6.95 25508.2 - California Health and Safety Code, Chapter 6.95, Section(s) 25508.2

Violation Description: Failure to annually review and electronically certify that the business plan is complete and accurate on or before the annual due date.

Violation Notes: Returned to compliance on 07/26/2019. The business plan information has not been reviewed and resubmitted in the California Environmental Reporting System (CERS) annually for 2015, 2016 and 2017. The hazardous materials inventory shall be submitted by January 15 of each calendar year and may be submitted beginning November 1 of the previous year. Immediately log into the CERS at <http://cers.calepa.ca.gov/>, enter the correct or updated information, and submit to the EHD for approval.

Violation Division: San Joaquin County Environmental Health
Violation Program: HMRRP
Violation Source: CERS

Site ID: 153928
Site Name: SJC FAIRGROUNDS
Violation Date: 7/20/2017
Citation: 40 CFR 1 265.173 - U.S. Code of Federal Regulations, Title 40, Chapter 1, Section(s) 265.173

Violation Description: Failure to meet the following container management requirements: (a) A container holding hazardous waste must always be closed during storage, except when it is necessary to add or remove waste. (b) A container holding hazardous waste must not be opened, handled, or stored in a manner which may rupture the container or cause it to leak.

Violation Notes: Returned to compliance on 01/12/2018. At time of inspection: white poly container in the shop with waste oil was open. 1 5g bucket with yellow container and freestanding waste oil was open. 1 55g metal drum with a hazardous waste label had a drain container in the bung hole and was open All hazardous waste containers shall be closed at all times except when adding or removing waste. Immediately close these containers and ensure all hazardous waste containers are closed when not adding or removing waste.

Violation Division: San Joaquin County Environmental Health
Violation Program: HW
Violation Source: CERS

Site ID: 153928
Site Name: SJC FAIRGROUNDS
Violation Date: 7/20/2017
Citation: HSC 6.5 Multiple - California Health and Safety Code, Chapter 6.5, Section(s) Multiple

Violation Description: Hazardous Waste Generator Program - Operations/Maintenance - General

Map ID
Direction
Distance
Elevation

MAP FINDINGS

Site

Database(s)

EDR ID Number
EPA ID Number

SJC FAIRGROUNDS (Continued)

S121747011

Violation Notes: Returned to compliance on 07/31/2019. UW lamps were found all over the property. Lamps were stored in trash cans, cardboard boxes, disintegrated cardboard boxes outside, shrink-wrapped on pallets stored on racks several feet in the air. They were stored in the maintenance shop, the overflow building, outside on pallets, outside in plastic trash containers and in the toilet storage room. Multiple broken bulbs were seen. Due to safety issues and blocked access inspector could not get an accurate count of the bulbs but it is estimated 800-1000 waste bulbs were identified on the property. Universal waste lamps shall be stored in a manner that prevents breakage and release to the environment. All broken universal waste lamps and releases shall be immediately cleaned and containerized. Immediately store all universal waste lamps in a manner that prevents breakage and release to the environment.

Violation Division: San Joaquin County Environmental Health
Violation Program: HW
Violation Source: CERS

Site ID: 153928
Site Name: SJC FAIRGROUNDS
Violation Date: 7/20/2017
Citation: 22 CCR 23 66273.36 - California Code of Regulations, Title 22, Chapter 23, Section(s) 66273.36

Violation Description: Failure of universal waste handler to provide initial and/or annual refresher training for employees who manage or handle universal waste and to maintain a written record for three years of personnel who took the initial or annual training.

Violation Notes: Returned to compliance on 07/31/2019. Per Skip, hazardous waste and universal waste training had not been provided. Employees who handle universal wastes (UW) must be trained initially and annually thereafter. At a minimum, personnel who manage UW shall trained and thoroughly familiar with proper universal waste management and emergency response procedures relative to those personsG responsibilities, including where applicable, 1. types and hazards associated with the UW managed at the facility 2. proper disposition of UW managed at the facility (e.g. locations of UW containers, or location of centralized UW area) 3. proper procedures for responding to releases of UW including the position titles and the means of contacting those personnel at the facility who are designated to respond to releases 4. labeling, collecting, handling, consolidating, and shipping UW at the facility, including, but not limited to the prohibition on the disposal of UW The UW handler shall maintain a written record by da

Violation Division: San Joaquin County Environmental Health
Violation Program: HW
Violation Source: CERS

Site ID: 153928
Site Name: SJC FAIRGROUNDS
Violation Date: 7/20/2017
Citation: HSC 6.5 Multiple - California Health and Safety Code, Chapter 6.5, Section(s) Multiple

Violation Description: Hazardous Waste Generator Program - Administration/Documentation - General

Violation Notes: Returned to compliance on 07/31/2019. Copies of universal waste disposal records for 2015, 2016, 2017 were not found on site. Universal waste disposal records shall be retained for three years and

Map ID
Direction
Distance
Elevation

MAP FINDINGS

Site

Database(s)

EDR ID Number
EPA ID Number

SJC FAIRGROUNDS (Continued)

S121747011

have them readily available for review. Immediately locate a copy of all universal waste disposal receipts for the last three years, maintain them on site, and submit copies to the EHD.

Violation Division: San Joaquin County Environmental Health
Violation Program: HW
Violation Source: CERS

Site ID: 153928
Site Name: SJC FAIRGROUNDS
Violation Date: 7/20/2017
Citation: 22 CCR 12 66262.34(d) - California Code of Regulations, Title 22, Chapter 12, Section(s) 66262.34(d)

Violation Description: Failure to send hazardous waste offsite for treatment, storage, or disposal within 180 days (or 270 days if waste is transported over 200 miles) for a generator who generates less than 1000 kilogram per month if all of the following conditions are met: (1) The quantity of hazardous waste accumulated onsite never exceeds 6,000 kilograms. (2) The generator complies with the requirements of 40 Code of Federal Regulations section 262.34(d), (e) and (f). (3) The generator does not hold acutely hazardous waste or extremely hazardous waste in an amount greater than one kilogram for more than 90 days.

Violation Notes: Returned to compliance on 07/31/2019. At time of inspection: 1 55g drum of used oil had a start accumulation date of 2011. Facilities who generate less than 1000 kg of hazardous waste per month and do not exceed 6000 kg of waste stored on site at any time may store waste on site up to 180 days. Immediately contact a licensed hazardous waste hauler to dispose of this waste under manifest and submit a copy of the manifest to the EHD. Note: While it could not be determined what was in the other 30+ 55g drums or the hundreds of 5g buckets with paint labels, if it is determined they are a hazardous waste they also must be removed immediately by a licensed hazardous waste hauler.

Violation Division: San Joaquin County Environmental Health
Violation Program: HW
Violation Source: CERS

Site ID: 153928
Site Name: SJC FAIRGROUNDS
Violation Date: 7/20/2017
Citation: 40 CFR 1 262.34(d)(5)(ii) - U.S. Code of Federal Regulations, Title 40, Chapter 1, Section(s) 262.34(d)(5)(ii)

Violation Description: Failure to post the following information next to the telephone: (A) The name and telephone number of the emergency coordinator; (B) Location of fire extinguishers and spill control material, and, if present, fire alarm; and (C) The telephone number of the fire department, unless the facility has a direct alarm.

Violation Notes: Returned to compliance on 01/12/2018. An emergency coordinator and modified contingency plan information is lacking. There must be at least one emergency coordinator on site or on call to coordinate emergency response measures, and the following information must be posted by a phone: the name and phone number of the emergency coordinator; location of fire extinguishers, spill control equipment, and if present, fire alarm; and the phone number of the fire department, unless the facility has a direct alarm. Immediately appoint an emergency coordinator and post the required information by a phone. A form is provided that can be used for this purpose.

Violation Division: San Joaquin County Environmental Health
Violation Program: HW

Map ID
Direction
Distance
Elevation

MAP FINDINGS

Site

Database(s)

EDR ID Number
EPA ID Number

SJC FAIRGROUNDS (Continued)

S121747011

Violation Source: CERS

Site ID: 153928
Site Name: SJC FAIRGROUNDS
Violation Date: 7/20/2017
Citation: 22 CCR 23 66273.35 - California Code of Regulations, Title 22, Chapter 23, Section(s) 66273.35

Violation Description: Failure to accumulate universal waste for one year or less and to demonstrate the length of time that the universal waste has been accumulated from the date it became a waste or was received.

Violation Notes: Returned to compliance on 07/31/2019. UW lamps were found all over the property. Lamps were stored in trash cans, cardboard boxes, disintegrated cardboard boxes outside, shrink-wrapped on pallets stored on racks several feet in the air. They were stored in the maintenance shop, the overflow building, outside on pallets, outside in plastic trash containers and in the toilet storage room. Multiple broken bulbs were seen. Due to safety issues and blocked access inspector could not get an accurate count of the bulbs but it is estimated 800-1000 waste bulbs were identified on the property. Universal waste may be accumulated for no longer than one year from the date the universal waste was generated. The universal waste handler shall be able to demonstrate the length of time that the universal waste has been accumulated. Since it could not be demonstrated how long this waste was stored on site, immediately dispose of this waste and submit a copy of the disposal receipt to the EHD.

Violation Division: San Joaquin County Environmental Health
Violation Program: HW
Violation Source: CERS

Site ID: 153928
Site Name: SJC FAIRGROUNDS
Violation Date: 5/9/2017
Citation: HSC 6.95 25508(a)(1) - California Health and Safety Code, Chapter 6.95, Section(s) 25508(a)(1)

Violation Description: Failure to complete and electronically submit hazardous material inventory information for all reportable hazardous materials on site at or above reportable quantities.

Violation Notes: Returned to compliance on 07/26/2019. Reportable amounts of methanol, car wash detergent, waste oil, waste diesel, acetone, propane and containers of unknown material were found on site that have not been reported. Any material that meets or exceeds the reportable quantity shall be reported in the facility's business plan. Immediately log into the California Environmental Reporting System (CERS) at <http://cers.calepa.ca.gov/>, add the materials to the hazardous material inventory, and submit to the EHD for approval.

Violation Division: San Joaquin County Environmental Health
Violation Program: HMRRP
Violation Source: CERS

Site ID: 153928
Site Name: SJC FAIRGROUNDS
Violation Date: 5/9/2017
Citation: 19 CCR 6.95 25508(a)(1) - California Code of Regulations, Title 19, Chapter 6.95, Section(s) 25508(a)(1)

Violation Description: Failure to complete and electronically submit the Business Activities Page and/or Business Owner Operator Identification Page.

Map ID
Direction
Distance
Elevation

MAP FINDINGS

Site

Database(s)

EDR ID Number
EPA ID Number

SJC FAIRGROUNDS (Continued)

S121747011

Violation Notes: Returned to compliance on 07/26/2017. The Business Owner/Operator Identification form identifies Alan Zachary, not employed at this facility at least three (3) years as the Secondary Emergency Contact. This information must be current and submitted as part of the business plan. Immediately log into the California Environmental Reporting System (CERS) at <http://cers.calepa.ca.gov/>, enter the correct or updated information, and submit to the EHD for approval.

Violation Division: San Joaquin County Environmental Health
Violation Program: HMRRP
Violation Source: CERS

Site ID: 153928
Site Name: SJC FAIRGROUNDS
Violation Date: 5/9/2017
Citation: HSC 6.95 25508(a)(1) - California Health and Safety Code, Chapter 6.95, Section(s) 25508(a)(1)

Violation Description: Failure to complete and electronically submit a site map with all required content.

Violation Notes: Returned to compliance on 07/26/2019. The site maps do not show all of the hazardous material storage and handling locations and a legend/key to identify the codes used to denote hazardous material storage containers was not provided. A site map shall contain a north orientation, loading areas, internal roads, adjacent streets, storm and sewer drains, access and exit points, emergency shutoffs, evacuation staging areas, hazardous material handling and storage areas, and emergency response equipment. Immediately log into the California Environmental Reporting System (CERS) at <http://cers.calepa.ca.gov/>, upload the correct or updated information, and submit to the EHD for approval.

Violation Division: San Joaquin County Environmental Health
Violation Program: HMRRP
Violation Source: CERS

Site ID: 153928
Site Name: SJC FAIRGROUNDS
Violation Date: 7/20/2017
Citation: 22 CCR 23 66273.34 - California Code of Regulations, Title 22, Chapter 23, Section(s) 66273.34

Violation Description: Failure to label or mark each individual or container or the designated area of universal waste as required. 1) Waste batteries shall be marked with "Universal Waste-Battery(ies)G . 2) Mercury containing equipment shall be marked with "Universal Waste -Mercury-Containing EquipmentG . 3) Lamps shall be marked with G Universal Waste-Lamp(s)G . 4)Each electronic devices or the container or the designated area shall be marked with G Universal Waste-Electronic Device(s)G . 5) Each CRTs or the container or the designated area shall be marked with "Universal Waste-CRT(s)G . 6) CRT glass or the designated area shall be marked with G Universal Waste-CRT glassG .

Violation Notes: Returned to compliance on 07/31/2019. UW lamps were found all over the property. Lamps were stored in trash cans, cardboard boxes, disintegrated cardboard boxes outside, shrink-wrapped on pallets stored on racks several feet in the air. They were stored in the maintenance shop, the overflow building, outside on pallets, outside in plastic trash containers and in the toilet storage room. Multiple broken bulbs were seen. Due to safety issues and blocked access inspector could not get an accurate count of the bulbs but it is

Map ID
Direction
Distance
Elevation

MAP FINDINGS

Site

Database(s)

EDR ID Number
EPA ID Number

SJC FAIRGROUNDS (Continued)

S121747011

estimated 800-1000 waste bulbs were identified on the property. Universal waste lamps shall be stored in a manner that prevents breakage and release to the environment. Universal waste shall be marked with the words "Universal Waste" and the type of waste (batteries, mercury containing equipment, lamps, electronic devices, CRTs, CRT glass). Immediately label these wastes and ensure that all universal wastes are labeled with the required information.

Violation Division: San Joaquin County Environmental Health
Violation Program: HW
Violation Source: CERS

Site ID: 153928
Site Name: SJC FAIRGROUNDS
Violation Date: 2/27/2014
Citation: HSC 6.95 Multiple - California Health and Safety Code, Chapter 6.95, Section(s) Multiple

Violation Description: Business Plan Program - Training - General
Violation Notes: Returned to compliance on 04/07/2014.
Violation Division: San Joaquin County Environmental Health
Violation Program: HMRRP
Violation Source: CERS

Evaluation:
Eval General Type: Compliance Evaluation Inspection
Eval Date: 02-27-2014
Violations Found: Yes
Eval Type: Routine done by local agency
Eval Notes: Not reported
Eval Division: San Joaquin County Environmental Health
Eval Program: HMRRP
Eval Source: CERS

Eval General Type: Compliance Evaluation Inspection
Eval Date: 05-09-2017
Violations Found: Yes
Eval Type: Routine done by local agency
Eval Notes: Complete and submit a copy of the Return to Compliance Certification form to the EHD with a statement documenting the corrective actions that have been or will be taken for each violation, and any supporting paperwork, within 30 days of receiving the completed inspection report. Please be aware as of January 1, 2013, all businesses were required to submit all hazardous materials information online to the California Environmental Reporting System (CERS) at <http://cers.calepa.ca.gov>. Be sure to include your hazardous material activity in the Businesses Activities section in CERS in addition to any other relevant activities and required fields. For assistance with CERS, contact Toby Morelli at tmorelli@schehd.com or 209-468-3421.
San Joaquin County Environmental Health
Eval Division: San Joaquin County Environmental Health
Eval Program: HMRRP
Eval Source: CERS

Eval General Type: Compliance Evaluation Inspection
Eval Date: 07-20-2017
Violations Found: Yes
Eval Type: Routine done by local agency
Eval Notes: Routine inspection conducted July 20, 2017. Checklist of violations left on site. Complete written report provided to Skip on July 26,

Map ID
Direction
Distance
Elevation

MAP FINDINGS

Site

Database(s)

EDR ID Number
EPA ID Number

SJC FAIRGROUNDS (Continued)

S121747011

2017. Forms provided: -EPA renewal application -SJC EHD free training classes -Sample hazardous waste label -SQG Contingency form -DTSC hazardous waste factsheets Discussed aerosol can universal waste regulations during the inspection. Unknown amount of hazardous waste generated due to lack of disposal records This facility will no longer be classified as "used oil only" they will be classified as hazardous waste generator less than 5 tons. Complete and submit a copy of the Return to Compliance Certification form to the EHD with a statement documenting the corrective actions that have been or will be taken for each violation, and any supporting paperwork, by August 27, 2017

Eval Division: San Joaquin County Environmental Health
Eval Program: HW
Eval Source: CERS

Enforcement Action:

Site ID: 153928
Site Name: SJC FAIRGROUNDS
Site Address: 1658 S AIRPORT WAY
Site City: STOCKTON
Site Zip: 95206
Enf Action Date: 02-27-2014
Enf Action Type: Notice of Violation (Unified Program)
Enf Action Description: Notice of Violation Issued by the Inspector at the Time of Inspection
Enf Action Notes: Not reported
Enf Action Division: San Joaquin County Environmental Health
Enf Action Program: HMRRP
Enf Action Source: CERS

Site ID: 153928
Site Name: SJC FAIRGROUNDS
Site Address: 1658 S AIRPORT WAY
Site City: STOCKTON
Site Zip: 95206
Enf Action Date: 05-09-2017
Enf Action Type: Notice of Violation (Unified Program)
Enf Action Description: Notice of Violation Issued by the Inspector at the Time of Inspection
Enf Action Notes: Not reported
Enf Action Division: San Joaquin County Environmental Health
Enf Action Program: HMRRP
Enf Action Source: CERS

Site ID: 153928
Site Name: SJC FAIRGROUNDS
Site Address: 1658 S AIRPORT WAY
Site City: STOCKTON
Site Zip: 95206
Enf Action Date: 07-20-2017
Enf Action Type: Notice of Violation (Unified Program)
Enf Action Description: Notice of Violation Issued by the Inspector at the Time of Inspection
Enf Action Notes: Not reported
Enf Action Division: San Joaquin County Environmental Health
Enf Action Program: HW
Enf Action Source: CERS

Coordinates:

Site ID: 153928

Map ID
Direction
Distance
Elevation

MAP FINDINGS

Site

Database(s)

EDR ID Number
EPA ID Number

SJC FAIRGROUNDS (Continued)

S121747011

Facility Name: SJC FAIRGROUNDS
Env Int Type Code: HWG
Program ID: 10182891
Coord Name: Not reported
Ref Point Type Desc: Center of a facility or station.
Latitude: 37.939010
Longitude: -121.265540

Affiliation:

Affiliation Type Desc: Identification Signer
Entity Name: ELISEO MONTERO
Entity Title: MAINTENANCE SUPERVISOR
Affiliation Address: Not reported
Affiliation City: Not reported
Affiliation State: Not reported
Affiliation Country: Not reported
Affiliation Zip: Not reported
Affiliation Phone: Not reported

Affiliation Type Desc: Property Owner
Entity Name: State of California, 2nd DAA
Entity Title: Not reported
Affiliation Address: 1658 S AIRPORT WAY
Affiliation City: STOCKTON
Affiliation State: CA
Affiliation Country: United States
Affiliation Zip: 95206
Affiliation Phone: (209) 466-5041

Affiliation Type Desc: Environmental Contact
Entity Name: ELISEO MONTERO
Entity Title: Not reported
Affiliation Address: 1658 S. Airport Way
Affiliation City: Stockton
Affiliation State: CA
Affiliation Country: Not reported
Affiliation Zip: 95206
Affiliation Phone: Not reported

Affiliation Type Desc: Legal Owner
Entity Name: STATE OF CALIFORNIA, 2nd DAA
Entity Title: Not reported
Affiliation Address: 1658 S AIRPORT WAY
Affiliation City: STOCKTON
Affiliation State: CA
Affiliation Country: United States
Affiliation Zip: 95206
Affiliation Phone: (209) 466-5041

Affiliation Type Desc: Parent Corporation
Entity Name: 2nd District Agricultural Association
Entity Title: Not reported
Affiliation Address: Not reported
Affiliation City: Not reported
Affiliation State: Not reported
Affiliation Country: Not reported
Affiliation Zip: Not reported

Map ID
Direction
Distance
Elevation

MAP FINDINGS

Site

Database(s)

EDR ID Number
EPA ID Number

SJC FAIRGROUNDS (Continued)

S121747011

Affiliation Phone: Not reported

Affiliation Type Desc: Document Preparer
Entity Name: ELISEO MONTERO
Entity Title: Not reported
Affiliation Address: Not reported
Affiliation City: Not reported
Affiliation State: Not reported
Affiliation Country: Not reported
Affiliation Zip: Not reported
Affiliation Phone: Not reported

Affiliation Type Desc: CUPA District
Entity Name: San Joaquin Cnty Env Health
Entity Title: Not reported
Affiliation Address: 1868 East Hazelton Avenue
Affiliation City: Stockton
Affiliation State: CA
Affiliation Country: Not reported
Affiliation Zip: 95205-6232
Affiliation Phone: (209) 468-3420

Affiliation Type Desc: Facility Mailing Address
Entity Name: Mailing Address
Entity Title: Not reported
Affiliation Address: 1658 S AIRPORT WAY
Affiliation City: STOCKTON
Affiliation State: CA
Affiliation Country: Not reported
Affiliation Zip: 95206
Affiliation Phone: Not reported

Affiliation Type Desc: Operator
Entity Name: San Joaquin County Fair
Entity Title: Not reported
Affiliation Address: Not reported
Affiliation City: Not reported
Affiliation State: Not reported
Affiliation Country: Not reported
Affiliation Zip: Not reported
Affiliation Phone: (209) 466-5041

Name: C & P PROMOTIONS LLC
Address: 1658 S AIRPORT WAY
City,State,Zip: STOCKTON, CA 95206
Site ID: 441282
CERS ID: 10184701
CERS Description: Chemical Storage Facilities

Evaluation:
Eval General Type: Compliance Evaluation Inspection
Eval Date: 07-24-2018
Violations Found: No
Eval Type: Routine done by local agency
Eval Notes: No reportable amount of hazardous material observed at the time of inspection; no Business Plan violations observed at the time of inspection. Business plans to have up to four 55 gallon drums of

Map ID
Direction
Distance
Elevation

MAP FINDINGS

Site

Database(s)

EDR ID Number
EPA ID Number

SJC FAIRGROUNDS (Continued)

S121747011

methanol fuel on site during race days (weekends). Assisted with CERS access and submittal of the Facility Information and the inventory; assisted with completing a hard copy of the Emergency Response and Contingency Plan; provided a hard copy of the site map form and went over the map requirements at the time of inspection. Email address: BPanella@att.net Please be aware as of January 1, 2013, all businesses were required to submit all hazardous materials information online to the California Environmental Reporting System (CERS) at <http://cers.calepa.ca.gov>. Be sure to include your hazardous material activity in the Businesses Activities section in CERS in addition to any other relevant activities and required fields. For assistance with CERS, contact Toby Morelli [Truncated]

Eval Division: San Joaquin County Environmental Health
Eval Program: HMRRP
Eval Source: CERS

Coordinates:

Site ID: 441282
Facility Name: C & P Promotions LLC
Env Int Type Code: HMBP
Program ID: 10184701
Coord Name: Not reported
Ref Point Type Desc: Center of a facility or station.
Latitude: 37.939010
Longitude: -121.265540

Affiliation:

Affiliation Type Desc: CUPA District
Entity Name: San Joaquin Cnty Env Health
Entity Title: Not reported
Affiliation Address: 1868 East Hazelton Avenue
Affiliation City: Stockton
Affiliation State: CA
Affiliation Country: Not reported
Affiliation Zip: 95205-6232
Affiliation Phone: (209) 468-3420

Affiliation Type Desc: Facility Mailing Address
Entity Name: Mailing Address
Entity Title: Not reported
Affiliation Address: PO Box 5010
Affiliation City: Stockton
Affiliation State: CA
Affiliation Country: Not reported
Affiliation Zip: 95205
Affiliation Phone: Not reported

Affiliation Type Desc: Legal Owner
Entity Name: Bob Panella
Entity Title: Not reported
Affiliation Address: PO Box 5010
Affiliation City: stockton
Affiliation State: CA
Affiliation Country: United States
Affiliation Zip: 95205
Affiliation Phone: (209) 601-1800

Map ID
Direction
Distance
Elevation

MAP FINDINGS

Site

Database(s)

EDR ID Number
EPA ID Number

SJC FAIRGROUNDS (Continued)

S121747011

Affiliation Type Desc: Document Preparer
Entity Name: Bob Panella
Entity Title: Not reported
Affiliation Address: Not reported
Affiliation City: Not reported
Affiliation State: Not reported
Affiliation Country: Not reported
Affiliation Zip: Not reported
Affiliation Phone: Not reported

Affiliation Type Desc: Operator
Entity Name: Bob Panella
Entity Title: Not reported
Affiliation Address: Not reported
Affiliation City: Not reported
Affiliation State: Not reported
Affiliation Country: Not reported
Affiliation Zip: Not reported
Affiliation Phone: (209) 601-1800

Affiliation Type Desc: Parent Corporation
Entity Name: DELTA BELLE SPEEDWAY CONCESSION STD
Entity Title: Not reported
Affiliation Address: Not reported
Affiliation City: Not reported
Affiliation State: Not reported
Affiliation Country: Not reported
Affiliation Zip: Not reported
Affiliation Phone: Not reported

Affiliation Type Desc: Environmental Contact
Entity Name: Bob Panella
Entity Title: Not reported
Affiliation Address: PO Box 5010
Affiliation City: Stockton
Affiliation State: CA
Affiliation Country: Not reported
Affiliation Zip: 95205
Affiliation Phone: Not reported

Affiliation Type Desc: Identification Signer
Entity Name: Bob Panella
Entity Title: OWNER
Affiliation Address: Not reported
Affiliation City: Not reported
Affiliation State: Not reported
Affiliation Country: Not reported
Affiliation Zip: Not reported
Affiliation Phone: Not reported

MAP FINDINGS

Map ID
Direction
Distance
Elevation

Site

Database(s)

EDR ID Number
EPA ID Number

AT475 **SAN JOAQUIN COUNTY FAIR**
SSE **1658 S AIRPORT WAY**
1/8-1/4 **STOCKTON, CA 95206**
0.212 mi.
1120 ft. **Site 6 of 7 in cluster AT**

HIST UST **U001603719**
N/A

Relative:
Higher
Actual:
20 ft.

HIST UST:
Name: SAN JOAQUIN COUNTY FAIR
Address: 1658 S AIRPORT WAY
City,State,Zip: STOCKTON, CA 95206
File Number: Not reported
URL: Not reported
Region: STATE
Facility ID: 00000055190
Facility Type: Other
Other Type: FAIR GROUNDS
Contact Name: JACK FLINT,
Telephone: 2094665041
Owner Name: 2ND DISTRICT AGRICULTURAL ASSO
Owner Address: 1658 SOUTH AIRPORT WAY
Owner City,St,Zip: STOCKTON, CA 95206
Total Tanks: 0002

Tank Num: 001
Container Num: #2
Year Installed: 1960
Tank Capacity: 00000550
Tank Used for: PRODUCT
Type of Fuel: PREMIUM
Container Construction Thickness: Not reported
Leak Detection: None

Tank Num: 002
Container Num: 1
Year Installed: 1960
Tank Capacity: 00000500
Tank Used for: PRODUCT
Type of Fuel: PREMIUM
Container Construction Thickness: Not reported
Leak Detection: None

AT476 **SJC FAIRGROUNDS**
SSE **1658 S AIRPORT**
1/8-1/4 **STOCKTON, CA**
0.212 mi.
1120 ft. **Site 7 of 7 in cluster AT**

AST **A100337345**
N/A

Relative:
Higher
Actual:
20 ft.

AST:
Name: SJC FAIRGROUNDS
Address: 1658 S AIRPORT
City/Zip: STOCKTON,
Certified Unified Program Agencies: San Joaquin
Owner: STATE OF CALIFORNIA
Total Gallons: 2,000
CERSID: Not reported
Facility ID: Not reported
Business Name: Not reported
Phone: Not reported
Fax: Not reported
Mailing Address: Not reported

Map ID
Direction
Distance
Elevation

MAP FINDINGS

Site

Database(s)

EDR ID Number
EPA ID Number

SJC FAIRGROUNDS (Continued)

A100337345

Mailing Address City: Not reported
Mailing Address State: Not reported
Mailing Address Zip Code: Not reported
Operator Name: Not reported
Operator Phone: Not reported
Owner Phone: Not reported
Owner Mail Address: Not reported
Owner State: Not reported
Owner Zip Code: Not reported
Owner Country: Not reported
Property Owner Name: Not reported
Property Owner Phone: Not reported
Property Owner Mailing Address: Not reported
Property Owner City: Not reported
Property Owner Stat : Not reported
Property Owner Zip Code: Not reported
Property Owner Country: Not reported
EPAID: Not reported

**AL477
NNW
1/8-1/4
0.213 mi.
1123 ft.**

**BIG VALLEY FORD
520 N GRANT ST
STOCKTON, CA 95201
Site 7 of 26 in cluster AL**

**UST U004023367
N/A**

**Relative:
Higher**

UST SAN JOAQUIN:

**Actual:
18 ft.**

Name: BIG VALLEY FORD
Address: 520 N GRANT ST
City,State,Zip: STOCKTON, CA 95201
Region: SJ
Facility Id: FA0003538
Mail Address: 520 N GRANT
Mail Address 2: Not reported
Mail Care of: BIG VALLEY FORD
Mail City,St,Zip: STOCKTON, CA 95201

Tank Rec ID: Not reported
Tank Number: 1
Tank Status: 02 - Inactive, non-billable
Tank Capacity: 2000
Product Type Desc: 1a - REGULAR UNLEADED
Program Element: 2380
Decode for Program Element: 2380 - ADDITIONAL EXISTING UST - obsolete
Chemical Form: (none)
CAS#: Not reported
CERS ID: Not reported
Cross Ref Tank ID: Not reported
LEA ID: 9
Common Name: Not reported
Date Installed: Not reported
Date of Closure: Not reported
Latitude: Not reported
Longitude: Not reported

Tank Rec ID: Not reported
Tank Number: 2
Tank Status: 02 - Inactive, non-billable

Map ID
Direction
Distance
Elevation

MAP FINDINGS

Site

Database(s)

EDR ID Number
EPA ID Number

BIG VALLEY FORD (Continued)

U004023367

Tank Capacity: 2000
Product Type Desc: 09 - OTHER PETROLEUM
Program Element: 2380
Decode for Program Element: 2380 - ADDITIONAL EXISTING UST - obsolete
Chemical Form: (none)
CAS#: Not reported
CERS ID: Not reported
Cross Ref Tank ID: Not reported
LEA ID: 9
Common Name: Not reported
Date Installed: Not reported
Date of Closure: Not reported
Latitude: Not reported
Longitude: Not reported

Tank Rec ID: Not reported
Tank Number: 3
Tank Status: 02 - Inactive, non-billable
Tank Capacity: 1000
Product Type Desc: 1a - REGULAR UNLEADED
Program Element: 2380
Decode for Program Element: 2380 - ADDITIONAL EXISTING UST - obsolete
Chemical Form: (none)
CAS#: Not reported
CERS ID: Not reported
Cross Ref Tank ID: Not reported
LEA ID: 9
Common Name: Not reported
Date Installed: Not reported
Date of Closure: Not reported
Latitude: Not reported
Longitude: Not reported

Tank Rec ID: Not reported
Tank Number: 4
Tank Status: 02 - Inactive, non-billable
Tank Capacity: 1000
Product Type Desc: 1a - REGULAR UNLEADED
Program Element: 2380
Decode for Program Element: 2380 - ADDITIONAL EXISTING UST - obsolete
Chemical Form: (none)
CAS#: Not reported
CERS ID: Not reported
Cross Ref Tank ID: Not reported
LEA ID: 9
Common Name: Not reported
Date Installed: Not reported
Date of Closure: Not reported
Latitude: Not reported
Longitude: Not reported

MAP FINDINGS

Map ID
 Direction
 Distance
 Elevation

Site

Database(s)

EDR ID Number
 EPA ID Number

AL478
NNW
1/8-1/4
0.213 mi.
1123 ft.

BIG VALLEY FORD
520 N GRANT
STOCKTON, CA 95202
Site 8 of 26 in cluster AL

SWEEPS UST **S101593183**
CA FID UST **N/A**

Relative:
Higher
Actual:
18 ft.

SWEEPS UST:

Name: BIG VALLEY FORD
 Address: 520 N GRANT
 City: STOCKTON
 Status: Not reported
 Comp Number: 1123
 Number: Not reported
 Board Of Equalization: Not reported
 Referral Date: Not reported
 Action Date: Not reported
 Created Date: Not reported
 Owner Tank Id: Not reported
 SWRCB Tank Id: 39-000-001123-000001
 Tank Status: Not reported
 Capacity: 2000
 Active Date: Not reported
 Tank Use: M.V. FUEL
 STG: PRODUCT
 Content: REG UNLEADED
 Number Of Tanks: 4

Name: BIG VALLEY FORD
 Address: 520 N GRANT
 City: STOCKTON
 Status: Not reported
 Comp Number: 1123
 Number: Not reported
 Board Of Equalization: Not reported
 Referral Date: Not reported
 Action Date: Not reported
 Created Date: Not reported
 Owner Tank Id: Not reported
 SWRCB Tank Id: 39-000-001123-000002
 Tank Status: Not reported
 Capacity: 2000
 Active Date: Not reported
 Tank Use: M.V. FUEL
 STG: PRODUCT
 Content: LEADED
 Number Of Tanks: Not reported

Name: BIG VALLEY FORD
 Address: 520 N GRANT
 City: STOCKTON
 Status: Not reported
 Comp Number: 1123
 Number: Not reported
 Board Of Equalization: Not reported
 Referral Date: Not reported
 Action Date: Not reported
 Created Date: Not reported
 Owner Tank Id: Not reported
 SWRCB Tank Id: 39-000-001123-000003

Map ID
 Direction
 Distance
 Elevation

MAP FINDINGS

Site

Database(s)

EDR ID Number
 EPA ID Number

BIG VALLEY FORD (Continued)

S101593183

Tank Status: Not reported
 Capacity: 1000
 Active Date: Not reported
 Tank Use: M.V. FUEL
 STG: PRODUCT
 Content: REG UNLEADED
 Number Of Tanks: Not reported

Name: BIG VALLEY FORD
 Address: 520 N GRANT
 City: STOCKTON
 Status: Not reported
 Comp Number: 1123
 Number: Not reported
 Board Of Equalization: Not reported
 Referral Date: Not reported
 Action Date: Not reported
 Created Date: Not reported
 Owner Tank Id: Not reported
 SWRCB Tank Id: 39-000-001123-000004
 Tank Status: Not reported
 Capacity: 1000
 Active Date: Not reported
 Tank Use: M.V. FUEL
 STG: PRODUCT
 Content: REG UNLEADED
 Number Of Tanks: Not reported

CA FID UST:

Facility ID: 39003433
 Regulated By: UTNKI
 Regulated ID: Not reported
 Cortese Code: Not reported
 SIC Code: Not reported
 Facility Phone: Not reported
 Mail To: Not reported
 Mailing Address: 3578 QUAIL LAKES DR
 Mailing Address 2: Not reported
 Mailing City,St,Zip: STOCKTON 95202
 Contact: Not reported
 Contact Phone: Not reported
 DUNS Number: Not reported
 NPDES Number: Not reported
 EPA ID: Not reported
 Comments: Not reported
 Status: Inactive

AU479
North
1/8-1/4
0.215 mi.
1135 ft.

TOM FIELDS USED CARS
1301 E MINER AND AIRPORT
STOCKTON, CA 95205

RCRA NonGen / NLR **1000114108**
FINDS **CAD982060188**
ECHO

Site 1 of 3 in cluster AU

Relative:
Higher
Actual:
20 ft.

RCRA Listings:
 Date Form Received by Agency: 1993-05-17 00:00:00.0
 Handler Name: TOM FIELDS USED CARS
 Handler Address: 1301 E MINER AND AIRPORT

Map ID
 Direction
 Distance
 Elevation

MAP FINDINGS

Site

Database(s)

EDR ID Number
 EPA ID Number

TOM FIELDS USED CARS (Continued)

1000114108

Handler City,State,Zip:	STOCKTON, CA 95205
EPA ID:	CAD982060188
Contact Name:	STEVE FIELD
Contact Address:	1301 E MINER AND AIRPORT
Contact City,State,Zip:	STOCKTON, CA 95205
Contact Telephone:	209-466-1573
Contact Fax:	Not reported
Contact Email:	Not reported
Contact Title:	Not reported
EPA Region:	09
Land Type:	Private
Federal Waste Generator Description:	Not a generator, verified
Non-Notifier:	Not reported
Biennial Report Cycle:	Not reported
Accessibility:	Not reported
Active Site Indicator:	Not reported
State District Owner:	CA
State District:	1
Mailing Address:	E MINER AND AIRPORT
Mailing City,State,Zip:	STOCKTON, CA 95205
Owner Name:	THOMAS FIELDS
Owner Type:	Private
Operator Name:	NOT REQUIRED
Operator Type:	Private
Short-Term Generator Activity:	No
Importer Activity:	No
Mixed Waste Generator:	No
Transporter Activity:	No
Transfer Facility Activity:	No
Recycler Activity with Storage:	No
Small Quantity On-Site Burner Exemption:	No
Smelting Melting and Refining Furnace Exemption:	No
Underground Injection Control:	No
Off-Site Waste Receipt:	No
Universal Waste Indicator:	No
Universal Waste Destination Facility:	No
Federal Universal Waste:	No
Active Site Fed-Reg Treatment Storage and Disposal Facility:	Not reported
Active Site Converter Treatment storage and Disposal Facility:	Not reported
Active Site State-Reg Treatment Storage and Disposal Facility:	Not reported
Active Site State-Reg Handler:	---
Federal Facility Indicator:	Not reported
Hazardous Secondary Material Indicator:	NN
Sub-Part K Indicator:	Not reported
Commercial TSD Indicator:	No
Treatment Storage and Disposal Type:	Not reported
2018 GPRA Permit Baseline:	Not on the Baseline
2018 GPRA Renewals Baseline:	Not on the Baseline
Permit Renewals Workload Universe:	Not reported
Permit Workload Universe:	Not reported
Permit Progress Universe:	Not reported
Post-Closure Workload Universe:	Not reported
Closure Workload Universe:	Not reported
202 GPRA Corrective Action Baseline:	No
Corrective Action Workload Universe:	No
Subject to Corrective Action Universe:	No
Non-TSDFs Where RCRA CA has Been Imposed Universe:	No

Map ID
Direction
Distance
Elevation

MAP FINDINGS

Site

Database(s)

EDR ID Number
EPA ID Number

TOM FIELDS USED CARS (Continued)

1000114108

TSDFs Potentially Subject to CA Under 3004 (u)/(v) Universe: No
TSDFs Only Subject to CA under Discretionary Auth Universe: No
Corrective Action Priority Ranking: No NCAPS ranking
Environmental Control Indicator: No
Institutional Control Indicator: No
Human Exposure Controls Indicator: N/A
Groundwater Controls Indicator: N/A
Operating TSDF Universe: Not reported
Full Enforcement Universe: Not reported
Significant Non-Complier Universe: No
Unaddressed Significant Non-Complier Universe: No
Addressed Significant Non-Complier Universe: No
Significant Non-Complier With a Compliance Schedule Universe: No
Financial Assurance Required: Not reported
Handler Date of Last Change: 2000-09-15 17:30:08.0
Recognized Trader-Importer: No
Recognized Trader-Exporter: No
Importer of Spent Lead Acid Batteries: No
Exporter of Spent Lead Acid Batteries: No
Recycler Activity Without Storage: Not reported
Manifest Broker: Not reported
Sub-Part P Indicator: Not reported

Handler - Owner Operator:

Owner/Operator Indicator: Owner
Owner/Operator Name: THOMAS FIELDS
Legal Status: Private
Date Became Current: Not reported
Date Ended Current: Not reported
Owner/Operator Address: 1301 E MINER AVE
Owner/Operator City,State,Zip: STOCKTON, CA 95205
Owner/Operator Telephone: 209-466-8153
Owner/Operator Telephone Ext: Not reported
Owner/Operator Fax: Not reported
Owner/Operator Email: Not reported

Owner/Operator Indicator: Operator
Owner/Operator Name: NOT REQUIRED
Legal Status: Private
Date Became Current: Not reported
Date Ended Current: Not reported
Owner/Operator Address: NOT REQUIRED
Owner/Operator City,State,Zip: NOT REQUIRED, ME 99999
Owner/Operator Telephone: 415-555-1212
Owner/Operator Telephone Ext: Not reported
Owner/Operator Fax: Not reported
Owner/Operator Email: Not reported

Historic Generators:

Receive Date: 1993-05-17 00:00:00.0
Handler Name: TOM FIELDS USED CARS
Federal Waste Generator Description: Not a generator, verified
State District Owner: CA
Large Quantity Handler of Universal Waste: No
Recognized Trader Importer: No

Map ID
 Direction
 Distance
 Elevation

MAP FINDINGS

Site

Database(s)

EDR ID Number
 EPA ID Number

TOM FIELDS USED CARS (Continued)

1000114108

Recognized Trader Exporter:	No
Spent Lead Acid Battery Importer:	No
Spent Lead Acid Battery Exporter:	No
Current Record:	Yes
Non Storage Recycler Activity:	Not reported
Electronic Manifest Broker:	Not reported

List of NAICS Codes and Descriptions:

No NAICS Codes Found:

Facility Has Received Notices of Violation:

No Violations Found:

Evaluation Action Summary:

No Evaluations Found:

FINDS:

Registry ID: 110008275810

Click Here:

Environmental Interest/Information System:

RCRAInfo is a national information system that supports the Resource Conservation and Recovery Act (RCRA) program through the tracking of events and activities related to facilities that generate, transport, and treat, store, or dispose of hazardous waste. RCRAInfo allows RCRA program staff to track the notification, permit, compliance, and corrective action activities required under RCRA.

[Click this hyperlink](#) while viewing on your computer to access additional FINDS: detail in the EDR Site Report.

ECHO:

Envid:	1000114108
Registry ID:	110008275810
DFR URL:	http://echo.epa.gov/detailed-facility-report?fid=110008275810
Name:	TOM FIELDS USED CARS
Address:	1301 E MINER AND AIRPORT
City,State,Zip:	STOCKTON, CA 95205

**AF480
 NNW
 1/8-1/4
 0.218 mi.
 1149 ft.**

**CALIFORNIA AUTO TECH
 321 N STANISLAUS ST
 STOCKTON, CA 95202
 Site 5 of 6 in cluster AF**

**CERS HAZ WASTE S113124514
 CERS N/A
 HWTS**

**Relative:
 Lower
 Actual:
 17 ft.**

CERS HAZ WASTE:	
Name:	CALIFORNIA AUTO TECH
Address:	321 N STANISLAUS ST
City,State,Zip:	STOCKTON, CA 95202
Site ID:	438481
CERS ID:	10763920
CERS Description:	Hazardous Waste Generator

Map ID
Direction
Distance
Elevation

MAP FINDINGS

Site

Database(s)

EDR ID Number
EPA ID Number

CALIFORNIA AUTO TECH (Continued)

S113124514

CERS:

Name: CALIFORNIA AUTO TECH
Address: 321 N STANISLAUS ST
City,State,Zip: STOCKTON, CA 95202
Site ID: 438481
CERS ID: 10763920
CERS Description: Chemical Storage Facilities

Violations:

Site ID: 438481
Site Name: California Auto Tech
Violation Date: 3/16/2018
Citation: HSC 6.95 25508(a)(1) - California Health and Safety Code, Chapter 6.95, Section(s) 25508(a)(1)

Violation Description: Failure to complete and electronically submit the Business Activities Page and/or Business Owner Operator Identification Page.

Violation Notes: Returned to compliance on 06/20/2018. The Business Activities and Owner/Operator Identification forms have not been submitted. This information must be current and submitted as part of the business plan. Immediately log into the California Environmental Reporting System (CERS) at <http://cers.calepa.ca.gov/>, enter the correct or updated information, and submit to the EHD for approval.

Violation Division: San Joaquin County Environmental Health
Violation Program: HMRRP
Violation Source: CERS

Site ID: 438481
Site Name: California Auto Tech
Violation Date: 12/31/2018
Citation: 22 CCR 12 66262.34(f) - California Code of Regulations, Title 22, Chapter 12, Section(s) 66262.34(f)

Violation Description: Failure to properly label hazardous waste accumulation containers and portable tanks with the following requirements: "Hazardous Waste", name and address of the generator, physical and chemical characteristics of the Hazardous Waste, and starting accumulation date.

Violation Notes: Returned to compliance on 12/31/2018. Two drums of waste oil were missing the accumulation start date. All hazardous waste containers shall be marked with the following information: - the words G Hazardous WasteG - name and address of generator - hazardous properties - physical state - composition (contents) - accumulation start date This was corrected on site.

Violation Division: San Joaquin County Environmental Health
Violation Program: HW
Violation Source: CERS

Site ID: 438481
Site Name: California Auto Tech
Violation Date: 3/16/2018
Citation: HSC 6.95 25508(a)(1) - California Health and Safety Code, Chapter 6.95, Section(s) 25508(a)(1)

Violation Description: Failure to establish and electronically submit an adequate training program in safety procedures in the event of a release or threatened release of a hazardous material.

Violation Notes: Returned to compliance on 06/20/2018. A training program has not been submitted. Training programs for all employees and annual training, including refresher courses, shall include safety procedures for the

Map ID
Direction
Distance
Elevation

MAP FINDINGS

Site

Database(s)

EDR ID Number
EPA ID Number

CALIFORNIA AUTO TECH (Continued)

S113124514

event of a release or threatened release of a hazardous material, including, but not limited to, familiarity with the facility's emergency response plans and procedures. These training programs may take into consideration of each employee. Immediately prepare or update the facility's training program, log into the California Environmental Reporting System (CERS) at <http://cers.calepa.ca.gov/>, upload the correct or updated information, and submit to the EHD for approval.

Violation Division: San Joaquin County Environmental Health
Violation Program: HMRRP
Violation Source: CERS

Site ID: 438481
Site Name: California Auto Tech
Violation Date: 3/16/2018
Citation: HSC 6.95 25508(a)(1) - California Health and Safety Code, Chapter 6.95, Section(s) 25508(a)(1)

Violation Description: Failure to complete and electronically submit a site map with all required content.

Violation Notes: Returned to compliance on 07/18/2018. A site map was not completed or submitted as part of the business plan. A site map shall contain a north orientation, loading areas, internal roads, adjacent streets, storm and sewer drains, access and exit points, emergency shutoffs, evacuation staging areas, hazardous material handling and storage areas, and emergency response equipment. If a site map element is not applicable for your facility then list it on the map and label as G NA". Immediately log into the California Environmental Reporting System (CERS) at <http://cers.calepa.ca.gov/>, upload the correct or updated information, and submit to the EHD for approval.

Violation Division: San Joaquin County Environmental Health
Violation Program: HMRRP
Violation Source: CERS

Site ID: 438481
Site Name: California Auto Tech
Violation Date: 3/16/2018
Citation: HSC 6.95 25505(c) - California Health and Safety Code, Chapter 6.95, Section(s) 25505(c)

Violation Description: Failure to have a business plan readily available to personnel of the business or the unified program facility with responsibilities for emergency response or training.

Violation Notes: Returned to compliance on 06/20/2018. Facility could not provide the Emergency Response Plan and the Chemical inventory upon request. The emergency response plans and procedures, the inventory of information required by this article, and the site map required by this section shall be readily available to personnel of the business or the unified program facility with responsibilities for emergency response or training pursuant to this section. Immediately make arrangements to have the business plan readily available for review.

Violation Division: San Joaquin County Environmental Health
Violation Program: HMRRP
Violation Source: CERS

Site ID: 438481
Site Name: California Auto Tech
Violation Date: 3/16/2018
Citation: HSC 6.95 25508(a)(1) - California Health and Safety Code, Chapter

Map ID
Direction
Distance
Elevation

MAP FINDINGS

Site

Database(s)

EDR ID Number
EPA ID Number

CALIFORNIA AUTO TECH (Continued)

S113124514

Violation Description: 6.95, Section(s) 25508(a)(1)
Failure to complete and electronically submit a business plan when storing/handling a hazardous material at or above reportable quantities.

Violation Notes: Returned to compliance on 06/20/2018. The facility's business plan was not submitted electronically to the California Environmental Reporting System (CERS). As of January 1, 2013, all businesses were required to submit all business plans electronically. Immediately log into the CERS at <http://cers.calepa.ca.gov/>, enter the correct or updated information, and submit to the EHD for approval.

Violation Division: San Joaquin County Environmental Health
Violation Program: HMRRP
Violation Source: CERS

Site ID: 438481
Site Name: California Auto Tech
Violation Date: 3/16/2018
Citation: HSC 6.95 25505(a)(4) - California Health and Safety Code, Chapter 6.95, Section(s) 25505(a)(4)

Violation Description: Failure to provide initial and annual training to all employees in safety procedures in the event of a release or threatened release of a hazardous material or failure to document and maintain training records for a minimum of three years.

Violation Notes: Returned to compliance on 07/03/2018. Employee training records were not available at the time of inspection. The business plan shall include provisions for ensuring that appropriate personnel receive initial and annual refresher training. This training shall be documented electronically or by hard copy and shall be made available for a minimum of three years. Immediately provide employee training for appropriate personnel and submit a copy of the training records to the EHD.

Violation Division: San Joaquin County Environmental Health
Violation Program: HMRRP
Violation Source: CERS

Site ID: 438481
Site Name: California Auto Tech
Violation Date: 12/31/2018
Citation: 40 CFR 1 262.34(d)(5)(ii) - U.S. Code of Federal Regulations, Title 40, Chapter 1, Section(s) 262.34(d)(5)(ii)

Violation Description: Failure to post the following information next to the telephone: (A) The name and telephone number of the emergency coordinator; (B) Location of fire extinguishers and spill control material, and, if present, fire alarm; and (C) The telephone number of the fire department, unless the facility has a direct alarm.

Violation Notes: Returned to compliance on 12/31/2018. An emergency coordinator and modified contingency plan information is lacking. There must be at least one emergency coordinator on site or on call to coordinate emergency response measures, and the following information must be posted by a phone: the name and phone number of the emergency coordinator; location of fire extinguishers, spill control equipment, and if present, fire alarm; and the phone number of the fire department, unless the facility has a direct alarm. Immediately appoint an emergency coordinator and post the required information by a phone. A form is provided that can be used for this purpose. This was corrected on site.

Violation Division: San Joaquin County Environmental Health

Map ID
Direction
Distance
Elevation

MAP FINDINGS

Site

Database(s)

EDR ID Number
EPA ID Number

CALIFORNIA AUTO TECH (Continued)

S113124514

Violation Program: HW
Violation Source: CERS

Site ID: 438481
Site Name: California Auto Tech
Violation Date: 3/16/2018
Citation: HSC 6.95 25508(a)(1) - California Health and Safety Code, Chapter 6.95, Section(s) 25508(a)(1)

Violation Description: Failure to establish and electronically submit an adequate emergency response plan and procedures for a release or threatened release of a hazardous material.

Violation Notes: Returned to compliance on 07/17/2018. The emergency response procedures have not been submitted. A business plan shall include the following emergency response procedures for a release or threatened release of hazardous materials, including, but not limited to, the following: - Immediate notification of local emergency personnel and the Environmental Health Department (EHD) - Procedures for the mitigation of a release or threatened release to minimize any potential harm or damage to persons, property, or the environment - Evacuation plans and procedures, including immediate notice, for the site Immediately log into the California Environmental Reporting System (CERS) at <http://cers.calepa.ca.gov/>, upload the correct or updated information, and submit to the EHD for approval.

Violation Division: San Joaquin County Environmental Health
Violation Program: HMRRP
Violation Source: CERS

Site ID: 438481
Site Name: California Auto Tech
Violation Date: 3/16/2018
Citation: HSC 6.95 25508(a)(1) - California Health and Safety Code, Chapter 6.95, Section(s) 25508(a)(1)

Violation Description: Failure to complete and electronically submit hazardous material inventory information for all reportable hazardous materials on site at or above reportable quantities.

Violation Notes: Returned to compliance on 07/09/2018. Reportable amounts of waste oil, waste antifreeze, new oil and new antifreeze were found on site that have not been reported. Any material that meets or exceeds the reportable quantity shall be reported in the facility's business plan. Immediately log into the California Environmental Reporting System (CERS) at <http://cers.calepa.ca.gov/>, add the materials to the hazardous material inventory, and submit to the EHD for approval.

Violation Division: San Joaquin County Environmental Health
Violation Program: HMRRP
Violation Source: CERS

Evaluation:
Eval General Type: Compliance Evaluation Inspection
Eval Date: 03-16-2018
Violations Found: Yes
Eval Type: Routine done by local agency
Eval Notes: Complete and submit a copy of the Return to Compliance Certification form to the EHD with a statement documenting the corrective actions that have been or will be taken for each violation, and any supporting paperwork, within 30 days of receiving the completed inspection report. Please be aware as of January 1, 2013, all businesses were required to submit all hazardous materials information online to the

Map ID
Direction
Distance
Elevation

MAP FINDINGS

Site

Database(s)

EDR ID Number
EPA ID Number

CALIFORNIA AUTO TECH (Continued)

S113124514

California Environmental Reporting System (CERS) at <http://cers.calepa.ca.gov>. Be sure to include your hazardous material activity in the Businesses Activities section in CERS in addition to any other relevant activities and required fields. For assistance with CERS, contact Toby Morelli at tmorelli@sjcehd.com or 209-468-3421.

Eval Division: San Joaquin County Environmental Health
Eval Program: HMRRP
Eval Source: CERS

Eval General Type: Compliance Evaluation Inspection
Eval Date: 12-31-2018
Violations Found: Yes
Eval Type: Routine done by local agency
Eval Notes: Complete and submit a copy of the Return to Compliance Certification form to the EHD with a statement documenting the corrective actions that have been or will be taken for each violation, and any supporting paperwork, by January 30, 2019. Starting September 1, 2018, all in-office CERS help will be provided at EHD hourly rate (\$152). To schedule an appointment, please call (209) 468-3420. Provided Hazardous waste labeling instructions, Free CUPA Classes and Small Business Hazardous Waste disposal brochure. Waste Streams: used oil, drained used oil filters and waste antifreeze.

Eval Division: San Joaquin County Environmental Health
Eval Program: HW
Eval Source: CERS

Coordinates:
Site ID: 438481
Facility Name: California Auto Tech
Env Int Type Code: HMBP
Program ID: 10763920
Coord Name: Not reported
Ref Point Type Desc: Center of a facility or station.
Latitude: 37.957440
Longitude: -121.283180

Affiliation:
Affiliation Type Desc: Document Preparer
Entity Name: ZOHRAH AHMADZAI
Entity Title: Not reported
Affiliation Address: Not reported
Affiliation City: Not reported
Affiliation State: Not reported
Affiliation Country: Not reported
Affiliation Zip: Not reported
Affiliation Phone: Not reported

Affiliation Type Desc: Environmental Contact
Entity Name: Zohrah Ahmadzai
Entity Title: Not reported
Affiliation Address: 321 N. Stanislaus St.
Affiliation City: Stockton
Affiliation State: CA
Affiliation Country: Not reported
Affiliation Zip: 95202
Affiliation Phone: Not reported

Map ID
Direction
Distance
Elevation

MAP FINDINGS

Site

Database(s)

EDR ID Number
EPA ID Number

CALIFORNIA AUTO TECH (Continued)

S113124514

Affiliation Type Desc:	Operator
Entity Name:	Zohrah Ahmadzai
Entity Title:	Not reported
Affiliation Address:	Not reported
Affiliation City:	Not reported
Affiliation State:	Not reported
Affiliation Country:	Not reported
Affiliation Zip:	Not reported
Affiliation Phone:	(209) 939-0988
Affiliation Type Desc:	Parent Corporation
Entity Name:	CALIFORNIA AUTO TECH
Entity Title:	Not reported
Affiliation Address:	Not reported
Affiliation City:	Not reported
Affiliation State:	Not reported
Affiliation Country:	Not reported
Affiliation Zip:	Not reported
Affiliation Phone:	Not reported
Affiliation Type Desc:	CUPA District
Entity Name:	San Joaquin Cnty Env Health
Entity Title:	Not reported
Affiliation Address:	1868 East Hazelton Avenue
Affiliation City:	Stockton
Affiliation State:	CA
Affiliation Country:	Not reported
Affiliation Zip:	95205-6232
Affiliation Phone:	(209) 468-3420
Affiliation Type Desc:	Facility Mailing Address
Entity Name:	Mailing Address
Entity Title:	Not reported
Affiliation Address:	321 N. Stanislaus St.
Affiliation City:	Stockton
Affiliation State:	CA
Affiliation Country:	Not reported
Affiliation Zip:	95202
Affiliation Phone:	Not reported
Affiliation Type Desc:	Identification Signer
Entity Name:	Zohrah Ahmadzai
Entity Title:	owner
Affiliation Address:	Not reported
Affiliation City:	Not reported
Affiliation State:	Not reported
Affiliation Country:	Not reported
Affiliation Zip:	Not reported
Affiliation Phone:	Not reported
Affiliation Type Desc:	Legal Owner
Entity Name:	Zohrah Ahmadzai
Entity Title:	Not reported
Affiliation Address:	321 N. Stanislaus St.
Affiliation City:	Stockton
Affiliation State:	CA
Affiliation Country:	United States

Map ID
Direction
Distance
Elevation

MAP FINDINGS

Site

Database(s)

EDR ID Number
EPA ID Number

CALIFORNIA AUTO TECH (Continued)

S113124514

Affiliation Zip: 95202
Affiliation Phone: (209) 939-0988

HWTS:

Name: CALIFORNIA AUTO TECH
Address: 321 N STANISLAUS ST
Address 2: Not reported
City,State,Zip: STOCKTON, CA 95202
EPA ID: CAL000433638
Inactive Date: Not reported
Create Date: 02/14/2018
Last Act Date: 02/14/2018
Mailing Name: Not reported
Mailing Address: 321 N STANISLAUS ST
Mailing Address 2: Not reported
Mailing City,State,Zip: STOCKTON, CA 95202
Owner Name: ZOHRAH AHMADZAI
Owner Address: 321 N STANISLAUS ST
Owner Address 2: Not reported
Owner City,State,Zip: STOCKTON, CA 95202
Contact Name: BRIAN AHMADZAI
Contact Address: 321 N STANISLAUS ST
Contact Address 2: Not reported
City,State,Zip: STOCKTON, CA 95202

NAICS:

EPA ID: CAL000433638
Create Date: 2018-02-14 11:17:57
NAICS Code: 811111
NAICS Description: General Automotive Repair
Issued EPA ID Date: 2018-02-14 11:17:57
Inactive Date: Not reported
Facility Name: CALIFORNIA AUTO TECH
Facility Address: 321 N STANISLAUS ST
Facility Address 2: Not reported
Facility City: STOCKTON
Facility County: 39
Facility State: CA
Facility Zip: 95202

AF481
NNW
1/8-1/4
0.218 mi.
1149 ft.

CALIFORNIA AUTO TECH
321 N STANISLAUS ST
STOCKTON, CA 95202

RCRA NonGen / NLR **1024865069**
CAL000433638

Site 6 of 6 in cluster AF

Relative:
Lower
Actual:
17 ft.

RCRA Listings:
Date Form Received by Agency: 2018-02-14 00:00:00.0
Handler Name: CALIFORNIA AUTO TECH
Handler Address: 321 N STANISLAUS ST
Handler City,State,Zip: STOCKTON, CA 95202
EPA ID: CAL000433638
Contact Name: BRIAN AHMADZAI
Contact Address: 321 N STANISLAUS ST
Contact City,State,Zip: STOCKTON, CA 95202
Contact Telephone: 209-939-0988

Map ID
 Direction
 Distance
 Elevation

MAP FINDINGS

Site

Database(s)

EDR ID Number
 EPA ID Number

CALIFORNIA AUTO TECH (Continued)

1024865069

Contact Fax:	209-939-0976
Contact Email:	CALIFORNIAAUTOTECH@GMAIL.COM
Contact Title:	Not reported
EPA Region:	09
Land Type:	Not reported
Federal Waste Generator Description:	Not a generator, verified
Non-Notifier:	Not reported
Biennial Report Cycle:	Not reported
Accessibility:	Not reported
Active Site Indicator:	Handler Activities
State District Owner:	Not reported
State District:	Not reported
Mailing Address:	321 N STANISLAUS ST
Mailing City,State,Zip:	STOCKTON, CA 95202
Owner Name:	ZOHRAH AHMADZAI
Owner Type:	Other
Operator Name:	BRIAN AHMADZAI
Operator Type:	Other
Short-Term Generator Activity:	No
Importer Activity:	No
Mixed Waste Generator:	No
Transporter Activity:	No
Transfer Facility Activity:	No
Recycler Activity with Storage:	No
Small Quantity On-Site Burner Exemption:	No
Smelting Melting and Refining Furnace Exemption:	No
Underground Injection Control:	No
Off-Site Waste Receipt:	No
Universal Waste Indicator:	Yes
Universal Waste Destination Facility:	Yes
Federal Universal Waste:	No
Active Site Fed-Reg Treatment Storage and Disposal Facility:	Not reported
Active Site Converter Treatment storage and Disposal Facility:	Not reported
Active Site State-Reg Treatment Storage and Disposal Facility:	Not reported
Active Site State-Reg Handler:	---
Federal Facility Indicator:	Not reported
Hazardous Secondary Material Indicator:	N
Sub-Part K Indicator:	Not reported
Commercial TSD Indicator:	No
Treatment Storage and Disposal Type:	Not reported
2018 GPRA Permit Baseline:	Not on the Baseline
2018 GPRA Renewals Baseline:	Not on the Baseline
Permit Renewals Workload Universe:	Not reported
Permit Workload Universe:	Not reported
Permit Progress Universe:	Not reported
Post-Closure Workload Universe:	Not reported
Closure Workload Universe:	Not reported
202 GPRA Corrective Action Baseline:	No
Corrective Action Workload Universe:	No
Subject to Corrective Action Universe:	No
Non-TSDs Where RCRA CA has Been Imposed Universe:	No
TSDs Potentially Subject to CA Under 3004 (u)/(v) Universe:	No
TSDs Only Subject to CA under Discretionary Auth Universe:	No
Corrective Action Priority Ranking:	No NCAPS ranking
Environmental Control Indicator:	No
Institutional Control Indicator:	No
Human Exposure Controls Indicator:	N/A

Map ID
Direction
Distance
Elevation

MAP FINDINGS

Site

Database(s)

EDR ID Number
EPA ID Number

CALIFORNIA AUTO TECH (Continued)

1024865069

Groundwater Controls Indicator: N/A
Operating TSDF Universe: Not reported
Full Enforcement Universe: Not reported
Significant Non-Complier Universe: No
Unaddressed Significant Non-Complier Universe: No
Addressed Significant Non-Complier Universe: No
Significant Non-Complier With a Compliance Schedule Universe: No
Financial Assurance Required: Not reported
Handler Date of Last Change: 2018-09-07 19:37:26.0
Recognized Trader-Importer: No
Recognized Trader-Exporter: No
Importer of Spent Lead Acid Batteries: No
Exporter of Spent Lead Acid Batteries: No
Recycler Activity Without Storage: No
Manifest Broker: No
Sub-Part P Indicator: No

Handler - Owner Operator:

Owner/Operator Indicator: Owner
Owner/Operator Name: ZOHRAH AHMADZAI
Legal Status: Other
Date Became Current: Not reported
Date Ended Current: Not reported
Owner/Operator Address: 321 N STANISLAUS ST
Owner/Operator City,State,Zip: STOCKTON, CA 95202
Owner/Operator Telephone: 209-939-0988
Owner/Operator Telephone Ext: Not reported
Owner/Operator Fax: Not reported
Owner/Operator Email: Not reported

Owner/Operator Indicator: Operator
Owner/Operator Name: BRIAN AHMADZAI
Legal Status: Other
Date Became Current: Not reported
Date Ended Current: Not reported
Owner/Operator Address: 321 N STANISLAUS ST
Owner/Operator City,State,Zip: STOCKTON, CA 95202
Owner/Operator Telephone: 209-939-0988
Owner/Operator Telephone Ext: Not reported
Owner/Operator Fax: Not reported
Owner/Operator Email: Not reported

Historic Generators:

Receive Date: 2018-02-14 00:00:00.0
Handler Name: CALIFORNIA AUTO TECH
Federal Waste Generator Description: Not a generator, verified
State District Owner: Not reported
Large Quantity Handler of Universal Waste: No
Recognized Trader Importer: No
Recognized Trader Exporter: No
Spent Lead Acid Battery Importer: No
Spent Lead Acid Battery Exporter: No
Current Record: Yes
Non Storage Recycler Activity: Not reported
Electronic Manifest Broker: Not reported

Map ID
 Direction
 Distance
 Elevation

MAP FINDINGS

Site

Database(s)

EDR ID Number
 EPA ID Number

CALIFORNIA AUTO TECH (Continued)

1024865069

List of NAICS Codes and Descriptions:

NAICS Code: 811111
 NAICS Description: GENERAL AUTOMOTIVE REPAIR

Facility Has Received Notices of Violation:

No Violations Found:

Evaluation Action Summary:

No Evaluations Found:

AJ482
ESE
1/8-1/4
0.218 mi.
1151 ft.

AA TRANSMISSION
1211 S WILSON WAY
STOCKTON, CA 95205
Site 16 of 20 in cluster AJ

RCRA NonGen / NLR

1024873059
CAL000441709

Relative:
Higher

Actual:
21 ft.

RCRA Listings:	
Date Form Received by Agency:	2018-12-11 00:00:00.0
Handler Name:	AA TRANSMISSION
Handler Address:	1211 S WILSON WAY
Handler City,State,Zip:	STOCKTON, CA 95205
EPA ID:	CAL000441709
Contact Name:	KENNETH SCHAMBER
Contact Address:	1211 S WILSON WAY
Contact City,State,Zip:	STOCKTON, CA 95205
Contact Telephone:	209-466-2764
Contact Fax:	Not reported
Contact Email:	TRANNIEMAN99@AOL.COM
Contact Title:	Not reported
EPA Region:	09
Land Type:	Not reported
Federal Waste Generator Description:	Not a generator, verified
Non-Notifier:	Not reported
Biennial Report Cycle:	Not reported
Accessibility:	Not reported
Active Site Indicator:	Handler Activities
State District Owner:	Not reported
State District:	Not reported
Mailing Address:	1211 S WILSON WAY
Mailing City,State,Zip:	STOCKTON, CA 95205
Owner Name:	KENNETH SCHAMBER
Owner Type:	Other
Operator Name:	KENNETH SCHAMBER
Operator Type:	Other
Short-Term Generator Activity:	No
Importer Activity:	No
Mixed Waste Generator:	No
Transporter Activity:	No
Transfer Facility Activity:	No
Recycler Activity with Storage:	No
Small Quantity On-Site Burner Exemption:	No
Smelting Melting and Refining Furnace Exemption:	No
Underground Injection Control:	No
Off-Site Waste Receipt:	No

Map ID
 Direction
 Distance
 Elevation

MAP FINDINGS

Site

Database(s)

EDR ID Number
 EPA ID Number

AA TRANSMISSION (Continued)

1024873059

Universal Waste Indicator:	Yes
Universal Waste Destination Facility:	Yes
Federal Universal Waste:	No
Active Site Fed-Reg Treatment Storage and Disposal Facility:	Not reported
Active Site Converter Treatment storage and Disposal Facility:	Not reported
Active Site State-Reg Treatment Storage and Disposal Facility:	Not reported
Active Site State-Reg Handler:	---
Federal Facility Indicator:	Not reported
Hazardous Secondary Material Indicator:	N
Sub-Part K Indicator:	Not reported
Commercial TSD Indicator:	No
Treatment Storage and Disposal Type:	Not reported
2018 GPRA Permit Baseline:	Not on the Baseline
2018 GPRA Renewals Baseline:	Not on the Baseline
Permit Renewals Workload Universe:	Not reported
Permit Workload Universe:	Not reported
Permit Progress Universe:	Not reported
Post-Closure Workload Universe:	Not reported
Closure Workload Universe:	Not reported
202 GPRA Corrective Action Baseline:	No
Corrective Action Workload Universe:	No
Subject to Corrective Action Universe:	No
Non-TSDFs Where RCRA CA has Been Imposed Universe:	No
TSDFs Potentially Subject to CA Under 3004 (u)/(v) Universe:	No
TSDFs Only Subject to CA under Discretionary Auth Universe:	No
Corrective Action Priority Ranking:	No NCAPS ranking
Environmental Control Indicator:	No
Institutional Control Indicator:	No
Human Exposure Controls Indicator:	N/A
Groundwater Controls Indicator:	N/A
Operating TSDF Universe:	Not reported
Full Enforcement Universe:	Not reported
Significant Non-Complier Universe:	No
Unaddressed Significant Non-Complier Universe:	No
Addressed Significant Non-Complier Universe:	No
Significant Non-Complier With a Compliance Schedule Universe:	No
Financial Assurance Required:	Not reported
Handler Date of Last Change:	2018-12-20 13:53:14.0
Recognized Trader-Importer:	No
Recognized Trader-Exporter:	No
Importer of Spent Lead Acid Batteries:	No
Exporter of Spent Lead Acid Batteries:	No
Recycler Activity Without Storage:	No
Manifest Broker:	No
Sub-Part P Indicator:	No

Handler - Owner Operator:

Owner/Operator Indicator:	Owner
Owner/Operator Name:	KENNETH SCHAMBER
Legal Status:	Other
Date Became Current:	Not reported
Date Ended Current:	Not reported
Owner/Operator Address:	1211 S WILSON WAY
Owner/Operator City,State,Zip:	STOCKTON, CA 95205
Owner/Operator Telephone:	209-466-2764
Owner/Operator Telephone Ext:	Not reported

Map ID
 Direction
 Distance
 Elevation

MAP FINDINGS

Site

Database(s)

EDR ID Number
 EPA ID Number

AA TRANSMISSION (Continued)

1024873059

Owner/Operator Fax:	Not reported
Owner/Operator Email:	Not reported
Owner/Operator Indicator:	Operator
Owner/Operator Name:	KENNETH SCHAMBER
Legal Status:	Other
Date Became Current:	Not reported
Date Ended Current:	Not reported
Owner/Operator Address:	1211 S WILSON WAY
Owner/Operator City,State,Zip:	STOCKTON, CA 95205
Owner/Operator Telephone:	209-466-2764
Owner/Operator Telephone Ext:	Not reported
Owner/Operator Fax:	Not reported
Owner/Operator Email:	Not reported

Historic Generators:

Receive Date:	2018-12-11 00:00:00.0
Handler Name:	AA TRANSMISSION
Federal Waste Generator Description:	Not a generator, verified
State District Owner:	Not reported
Large Quantity Handler of Universal Waste:	No
Recognized Trader Importer:	No
Recognized Trader Exporter:	No
Spent Lead Acid Battery Importer:	No
Spent Lead Acid Battery Exporter:	No
Current Record:	Yes
Non Storage Recycler Activity:	Not reported
Electronic Manifest Broker:	Not reported

List of NAICS Codes and Descriptions:

NAICS Code:	56299
NAICS Description:	ALL OTHER WASTE MANAGEMENT SERVICES

Facility Has Received Notices of Violation:

No Violations Found:

Evaluation Action Summary:

No Evaluations Found:

AJ483
ESE
1/8-1/4
0.218 mi.
1151 ft.

A&A TRANSMISSION
1211 S WILSON WAY
STOCKTON, CA 95205
Site 17 of 20 in cluster AJ

CERS HAZ WASTE **S121793679**
CERS **N/A**

Relative:
Higher
Actual:
21 ft.

CERS HAZ WASTE:	
Name:	A&A TRANSMISSION
Address:	1211 S WILSON WAY
City,State,Zip:	STOCKTON, CA 95205
Site ID:	88883
CERS ID:	10186897
CERS Description:	Hazardous Waste Generator

Map ID
Direction
Distance
Elevation

MAP FINDINGS

Site

Database(s)

EDR ID Number
EPA ID Number

A&A TRANSMISSION (Continued)

S121793679

CERS:

Name: A&A TRANSMISSION
Address: 1211 S WILSON WAY
City,State,Zip: STOCKTON, CA 95205
Site ID: 88883
CERS ID: 10186897
CERS Description: Chemical Storage Facilities

Violations:

Site ID: 88883
Site Name: A&A TRANSMISSION
Violation Date: 10/31/2018
Citation: 22 CCR 12 66262.12 - California Code of Regulations, Title 22, Chapter 12, Section(s) 66262.12

Violation Description: Failure to obtain an Identification Number prior to treating, storing, disposing of, transporting or offering for transportation any hazardous waste.

Violation Notes: Returned to compliance on 11/29/2018. This facility does not have a valid ID number to manage hazardous waste. A hazardous waste generator shall not treat, store, dispose of, transport or offer for transportation, hazardous waste without an ID number. If you or your business generates more than 100 kg of RCRA hazardous waste and/or more than one kg of acutely hazardous waste, then you need to obtain an EPA ID number. All others must obtain a State ID number. Go to the DTSC web site <http://www.dtsc.ca.gov/IDManifest/PERMHWDID.cfm> for the form to apply for an ID number. Immediately obtain an ID number to manage hazardous waste and submit evidence to the EHD.

Violation Division: San Joaquin County Environmental Health
Violation Program: HW
Violation Source: CERS

Site ID: 88883
Site Name: A&A TRANSMISSION
Violation Date: 10/31/2018
Citation: 22 CCR 11 66261.7 - California Code of Regulations, Title 22, Chapter 11, Section(s) 66261.7

Violation Description: Failure to manage empty containers greater than 5 gallons in capacity that previously held a hazardous material/waste in accordance with 22 CCR 11 66261.7 including but not limited to the following: (e)(2) By reclaiming its scrap value onsite or shipping the container or inner liner to a person who reclaims its scrap value; or (3) By reconditioning or re manufacturing the container or inner liner onsite for subsequent reuse, or shipping the container or inner liner to a person who reconditions or re-manufactures the container or inner liner; or (4) By shipping the container or inner liner to a supplier or to another intermediate collection location for accumulation prior to managing the container or inner liner pursuant to subsections (e)(2) or (e)(3) of 22 CCR 11 66261.7; or (i) By shipping the container or inner liner back to the supplier for the purpose of being refilled. (f) A container or an inner liner removed from a container larger than five gallons in capacity which is managed pursuant to subsection (e) of 22 CCR 11 66261.7 shall be marked with the date it has been emptied and shall be managed within one year of being emptied.

Violation Notes: Returned to compliance on 03/11/2019. There were three blue 55 gallon drums and six 16 gallon drums that were empty and not labeled with the date they were emptied. Containers larger than five gallons that

Map ID
Direction
Distance
Elevation

MAP FINDINGS

Site

Database(s)

EDR ID Number
EPA ID Number

A&A TRANSMISSION (Continued)

S121793679

previously held a hazardous material shall be marked with the date they were emptied and managed within one year of being emptied. Immediately mark and manage all empty containers per this section.

Violation Division: San Joaquin County Environmental Health
Violation Program: HW
Violation Source: CERS

Site ID: 88883
Site Name: A&A TRANSMISSION
Violation Date: 4/10/2018
Citation: HSC 6.95 25508(a)(1) - California Health and Safety Code, Chapter 6.95, Section(s) 25508(a)(1)

Violation Description: Failure to complete and electronically submit a site map with all required content.

Violation Notes: Returned to compliance on 09/12/2018. The site map did not contain/show emergency response equipment (spill control equipment). A site map shall contain a north orientation, loading areas, internal roads, adjacent streets, storm and sewer drains, access and exit points, emergency shutoffs, evacuation staging areas, hazardous material handling and storage areas, and emergency response equipment. Immediately log into the California Environmental Reporting System (CERS) at <http://cers.calepa.ca.gov/>, upload the correct or updated information, and submit to the EHD for approval.

Violation Division: San Joaquin County Environmental Health
Violation Program: HMRRP
Violation Source: CERS

Site ID: 88883
Site Name: A&A TRANSMISSION
Violation Date: 10/31/2018
Citation: 40 CFR 1 265.33 - U.S. Code of Federal Regulations, Title 40, Chapter 1, Section(s) 265.33

Violation Description: Failure to test and maintain as necessary all facility communications or alarm systems, fire protection equipment, spill control equipment, and decontamination equipment to assure its proper operation in time of emergency.

Violation Notes: Returned to compliance on 03/11/2019. Debris and trash were observed in both secondary containments for the used oil. All facility communications or alarm systems, fire protection equipment, spill control equipment, and decontamination equipment, where required, shall be tested and maintained as necessary to assure its proper operation in time of emergency. Immediately clean out the secondary containment and begin this practice.

Violation Division: San Joaquin County Environmental Health
Violation Program: HW
Violation Source: CERS

Site ID: 88883
Site Name: A&A TRANSMISSION
Violation Date: 12/22/2014
Citation: HSC 6.95 25508(a)(1) - California Health and Safety Code, Chapter 6.95, Section(s) 25508(a)(1)

Violation Description: Failure to complete and electronically submit hazardous material inventory information for all reportable hazardous materials on site at or above reportable quantities.

Violation Notes: Returned to compliance on 12/29/2014. 330 gallons of Used Oil ,55 gallons of of Kersosne, 250 cubic feet of oxygen and about 150 gallons

Map ID
Direction
Distance
Elevation

MAP FINDINGS

Site

Database(s)

EDR ID Number
EPA ID Number

A&A TRANSMISSION (Continued)

S121793679

of propane were found on site that have not been reported. Any material that meets or exceeds the reportable quantity shall be reported in the facility's business plan. Immediately log into the California Environmental Reporting System (CERS) at <http://cers.calepa.ca.gov/>, add the materials to the hazardous material inventory, and submit to the EHD for approval. This is a Class II violation.

Violation Division: San Joaquin County Environmental Health
Violation Program: HMRRP
Violation Source: CERS

Site ID: 88883
Site Name: A&A TRANSMISSION
Violation Date: 12/22/2014
Citation: HSC 6.95 25507 - California Health and Safety Code, Chapter 6.95, Section(s) 25507

Violation Description: Failure to adequately establish and implement a business plan when storing/handling a hazardous material at or above reportable quantities.

Violation Notes: Returned to compliance on 12/29/2014. A Hazardous Materials Business Plan has not been established or implemented. A Hazardous Materials Business Plan shall be established and implemented for emergency response to a release or threatened release of a hazardous material when storing hazardous materials at or above the thresholds quantities of 55 gallons for materials that are liquids, 500 pounds for solids, or 200 cubic feet for compressed gas, at standard temperature and pressure. Immediately log into the California Environmental Reporting System (CERS) at <http://cers.calepa.ca.gov/>, enter the required information, and submit for review by the EHD. This is a Class II violation.

Violation Division: San Joaquin County Environmental Health
Violation Program: HMRRP
Violation Source: CERS

Site ID: 88883
Site Name: A&A TRANSMISSION
Violation Date: 10/31/2018
Citation: HSC 6.5 25160.2 - California Health and Safety Code, Chapter 6.5, Section(s) 25160.2

Violation Description: Failure of a generator of hazardous waste that meets the conditions to be transported on a consolidated manifest to comply with one or more of the required consolidated manifesting procedures and retain copies of receipts for three years.

Violation Notes: Returned to compliance on 03/11/2019. Copies of hazardous waste disposal records from October 2015- October 2018 were not found on site. Hazardous waste generators shall retain copies of all manifests signed off by the disposal facility and all receipts used in a consolidated manifesting procedure on site for three years and have them readily available for review. Immediately locate a copy of all manifests and receipts for the last three years, maintain them on site, and submit copies to the EHD.

Violation Division: San Joaquin County Environmental Health
Violation Program: HW
Violation Source: CERS

Site ID: 88883
Site Name: A&A TRANSMISSION

Map ID
Direction
Distance
Elevation

MAP FINDINGS

Site

Database(s)

EDR ID Number
EPA ID Number

A&A TRANSMISSION (Continued)

S121793679

Violation Date: 12/22/2014
Citation: HSC 6.95 25508(a)(1) - California Health and Safety Code, Chapter 6.95, Section(s) 25508(a)(1)
Violation Description: Failure to establish and electronically submit an adequate training program in safety procedures in the event of a release or threatened release of a hazardous material.
Violation Notes: Returned to compliance on 12/29/2014. A training program was not submitted to CERS . Training programs for all employees and annual training, including refresher courses, shall include safety procedures for the event of a release or threatened release of a hazardous material, including, but not limited to, familiarity with the facility's emergency response plans and procedures. These training programs may take into consideration of each employee. Immediately prepare or update the facility's training program, log into the California Environmental Reporting System (CERS) at <http://cers.calepa.ca.gov/>, upload the correct or updated information, and submit to the EHD for approval. This is a Class II violation.
Violation Division: San Joaquin County Environmental Health
Violation Program: HMRRP
Violation Source: CERS

Site ID: 88883
Site Name: A&A TRANSMISSION
Violation Date: 10/31/2018
Citation: HSC 6.5 25123.3(h)(1) - California Health and Safety Code, Chapter 6.5, Section(s) 25123.3(h)(1)
Violation Description: Failure to send hazardous waste offsite for treatment, storage, or disposal within 180 days (or 270 days if waste is transported over 200 miles) for a generator who generates less than 1000 kilogram per month if all of the following conditions are met: (1) The quantity of hazardous waste accumulated onsite never exceeds 6,000 kilograms. (2) The generator complies with the requirements of 40 Code of Federal Regulations section 262.34(d), (e) and (f). (3) The generator does not hold acutely hazardous waste or extremely hazardous waste in an amount greater than one kilogram for more than 90 days.
Violation Notes: Returned to compliance on 03/11/2019. Two blue 55 gallons steel drums containing used oil were observed (full) with an illegible hazardous waste label and one black sealed drum of used oil with no labeling at all. Facilities who generate less than 1000 kg of hazardous waste per month and do not exceed 6000 kg of waste stored on site at any time may store waste on site up to 180 days. [DESCRIBE CONTAINERS / TANKS LACKING ACCUMULATION START DATE]. Since it cannot be determined how long the hazardous waste has been on site, immediately contact a licensed hazardous waste hauler to dispose of this waste under manifest. Submit a copy of the manifest to the EHD within 30 days.
Violation Division: San Joaquin County Environmental Health
Violation Program: HW
Violation Source: CERS

Site ID: 88883
Site Name: A&A TRANSMISSION
Violation Date: 4/10/2018
Citation: HSC 6.95 25508.2 - California Health and Safety Code, Chapter 6.95, Section(s) 25508.2
Violation Description: Failure to annually review and electronically certify that the business plan is complete and accurate on or before the annual due date.

Map ID
Direction
Distance
Elevation

MAP FINDINGS

Site

Database(s)

EDR ID Number
EPA ID Number

A&A TRANSMISSION (Continued)

S121793679

Violation Notes: Returned to compliance on 04/10/2018. The business plan information has not been reviewed and resubmitted in the California Environmental Reporting System (CERS) annually. The hazardous materials inventory shall be submitted by January 15 of each calendar year and may be submitted beginning November 1 of the previous year. Immediately log into the CERS at <http://cers.calepa.ca.gov/>, enter the correct or updated information, and submit to the EHD for approval. This was corrected on site.

Violation Division: San Joaquin County Environmental Health
Violation Program: HMRRP
Violation Source: CERS

Site ID: 88883
Site Name: A&A TRANSMISSION
Violation Date: 10/31/2018
Citation: 22 CCR 12 66262.40(a) - California Code of Regulations, Title 22, Chapter 12, Section(s) 66262.40(a)

Violation Description: Failure to keep a copy of each properly signed manifest for at least three years from the date the waste was accepted by the initial transporter. The manifest signed at the time the waste was accepted for transport shall be kept until receiving a signed copy from the designated facility which received the waste.

Violation Notes: Returned to compliance on 03/11/2019. Copies of uniform manifests for the disposal of hazardous waste from October 2015 to October 2018 were not found on site. Hazardous waste generators shall retain copies of all manifests signed off by the disposal facility and all receipts used in a consolidated manifesting procedure on site for three years and have them readily available for review. Immediately locate a copy of all manifests and receipts for the last three years, maintain them on site, and submit copies to the EHD.

Violation Division: San Joaquin County Environmental Health
Violation Program: HW
Violation Source: CERS

Site ID: 88883
Site Name: A&A TRANSMISSION
Violation Date: 10/31/2018
Citation: 22 CCR 12 66262.34(f) - California Code of Regulations, Title 22, Chapter 12, Section(s) 66262.34(f)

Violation Description: Failure to properly label hazardous waste accumulation containers and portable tanks with the following requirements: "Hazardous Waste", name and address of the generator, physical and chemical characteristics of the Hazardous Waste, and starting accumulation date.

Violation Notes: Returned to compliance on 11/30/2018. Two blue 55 gallons steel drums containing used oil were observed (full) with an illegible hazardous waste label and one black sealed drum of used oil with no labeling at all. All hazardous waste containers shall be marked with the following information: - the words G Hazardous WasteG - name and address of generator - hazardous properties - physical state - composition (contents) - accumulation start date Immediately label these containers and ensure that all hazardous waste containers are marked with all the required information.

Violation Division: San Joaquin County Environmental Health
Violation Program: HW
Violation Source: CERS

Map ID
Direction
Distance
Elevation

MAP FINDINGS

Site

Database(s)

EDR ID Number
EPA ID Number

A&A TRANSMISSION (Continued)

S121793679

Site ID: 88883
Site Name: A&A TRANSMISSION
Violation Date: 12/22/2014
Citation: HSC 6.95 25508(a)(1) - California Health and Safety Code, Chapter 6.95, Section(s) 25508(a)(1)
Violation Description: Failure to complete and electronically submit a site map with all required content.
Violation Notes: Returned to compliance on 12/29/2014. A site map was not submitted to CERS. A site map shall contain a north orientation, loading areas, internal roads, adjacent streets, storm and sewer drains, access and exit points, emergency shutoffs, evacuation staging areas, hazardous material handling and storage areas, and emergency response equipment. Immediately log into the California Environmental Reporting System (CERS) at <http://cers.calepa.ca.gov/>, upload the correct or updated information, and submit to the EHD for approval. This is a minor violation.
Violation Division: San Joaquin County Environmental Health
Violation Program: HMRRP
Violation Source: CERS

Site ID: 88883
Site Name: A&A TRANSMISSION
Violation Date: 4/10/2018
Citation: HSC 6.95 25508(a)(1) - California Health and Safety Code, Chapter 6.95, Section(s) 25508(a)(1)
Violation Description: Failure to establish and electronically submit an adequate emergency response plan and procedures for a release or threatened release of a hazardous material.
Violation Notes: Returned to compliance on 05/14/2018. The emergency response procedures were lacking. Section C. Emergency Communications Section was not complete. A business plan shall include the following emergency response procedures for a release or threatened release of hazardous materials, including, but not limited to, the following: - Immediate notification of local emergency personnel and the Environmental Health Department (EHD) - Procedures for the mitigation of a release or threatened release to minimize any potential harm or damage to persons, property, or the environment - Evacuation plans and procedures, including immediate notice, for the site Immediately log into the California Environmental Reporting System (CERS) at <http://cers.calepa.ca.gov/>, upload the correct or updated information, and submit to the EHD for approval.
Violation Division: San Joaquin County Environmental Health
Violation Program: HMRRP
Violation Source: CERS

Site ID: 88883
Site Name: A&A TRANSMISSION
Violation Date: 12/22/2014
Citation: HSC 6.95 25508(a)(1) - California Health and Safety Code, Chapter 6.95, Section(s) 25508(a)(1)
Violation Description: Failure to establish and electronically submit an adequate emergency response plan and procedures for a release or threatened release of a hazardous material.
Violation Notes: Returned to compliance on 12/29/2014. The emergency response procedures were not submitted to CERS. A business plan shall include the following emergency response procedures for a release or threatened release of hazardous materials, including, but not limited

Map ID
Direction
Distance
Elevation

MAP FINDINGS

Site

Database(s)

EDR ID Number
EPA ID Number

A&A TRANSMISSION (Continued)

S121793679

to, the following: - immediate notification of local emergency personnel and the Environmental Health Department (EHD) - procedures for the mitigation of a release or threatened release to minimize any potential harm or damage to persons, property, or the environment - evacuation plans and procedures, including immediate notice, for the site Immediately log into the California Environmental Reporting System (CERS) at <http://cers.calepa.ca.gov/>, upload the correct or updated information, and submit to the EHD for approval. This is a Class II violation.

Violation Division: San Joaquin County Environmental Health
Violation Program: HMRRP
Violation Source: CERS

Site ID: 88883
Site Name: A&A TRANSMISSION
Violation Date: 10/31/2018
Citation: 22 CCR 12 66262.11 - California Code of Regulations, Title 22, Chapter 12, Section(s) 66262.11

Violation Description: Failure to determine if wastes generated are hazardous waste by using generator knowledge or applying testing method.

Violation Notes: Returned to compliance on 03/11/2019. A rusted unlabeled 55 gallon drum of unknown waste is being stored on site. The owner is unsure of the contents inside the drum. If the drum is considered a waste, immediately make a complete hazardous waste determination. If the contents are not a waste, submit a statement showing what the contents are. Parts washer waste is placed in a sump and pumped out by American Valley Oil. There were no disposal receipts available for review and the owner is not sure if the waste is being handled as hazardous. Immediately make a complete hazardous waste determination on the parts washer waste before it is dumped into the sump. A sand blast unit was observed on site. The owner said it is serviced regularly. There were no disposal receipts available for review and the owner is not sure if the waste is being handled as hazardous. Immediately make a complete hazardous waste determination on the sand blast waste before it is picked up for disposal. Any person who generates a waste

Violation Division: San Joaquin County Environmental Health
Violation Program: HW
Violation Source: CERS

Site ID: 88883
Site Name: A&A TRANSMISSION
Violation Date: 12/22/2014
Citation: HSC 6.95 25508(d) - California Health and Safety Code, Chapter 6.95, Section(s) 25508(d)

Violation Description: Failure to complete and/or electronically submit a business plan when storing/handling a hazardous material at or above reportable quantities.

Violation Notes: Returned to compliance on 12/29/2014. A complete facility's business plan was not submitted electronically to the California Environmental Reporting System (CERS). As of January 1, 2013, all businesses were required to submit all business plans electronically. Immediately log into the CERS at <http://cers.calepa.ca.gov/>, enter the correct or updated information, and submit to the EHD for approval. This is a Class II violation.

Violation Division: San Joaquin County Environmental Health
Violation Program: HMRRP
Violation Source: CERS

Map ID
Direction
Distance
Elevation

MAP FINDINGS

Site

Database(s)

EDR ID Number
EPA ID Number

A&A TRANSMISSION (Continued)

S121793679

Evaluation:

Eval General Type: Compliance Evaluation Inspection
Eval Date: 10-31-2018
Violations Found: Yes
Eval Type: Routine done by local agency
Eval Notes: Complete and submit a copy of the Return to Compliance Certification form to the EHD with a statement documenting the corrective actions that have been or will be taken for each violation, and any supporting paperwork, by November 30, 2018. Starting September 1, 2018, all in-office CERS help will be provided at EHD hourly rate (\$152). To schedule an appointment, please call (209) 468-3420. An emergency coordinator is lacking. There must be at least one emergency coordinator on site or on call to coordinate emergency response measures, and the following information must be posted by a phone: the name and phone number of the emergency coordinator; location of fire extinguishers, spill control equipment, and if present, fire alarm; and the phone number of the fire department, unless the facility has a direct alarm. Immediately appoint an emergency coordinator and post the required information by a phone. A form is provided that can be used for this purpose. This was corrected
Eval Division: San Joaquin County Environmental Health
Eval Program: HW
Eval Source: CERS

Eval General Type: Compliance Evaluation Inspection
Eval Date: 12-22-2014
Violations Found: Yes
Eval Type: Routine done by local agency
Eval Notes: Complete and submit a copy of the Return to Compliance Certification form to the EHD with a statement documenting the corrective actions that have been or will be taken for each violation, and any supporting paperwork, by 01/21/2015 . Consent to perform the inspection and to take photos was given by Ken Schamber, General Manager. Please be aware as of January 1, 2013, all businesses are required to submit all hazardous materials information online to the California Environmental Reporting System (CERS) at <http://cers.calepa.ca.gov>. Be sure to include your hazardous material activity in the Businesses Activities section in CERS in addition to any other relevant activities and required fields.
Eval Division: San Joaquin County Environmental Health
Eval Program: HMRRP
Eval Source: CERS

Eval General Type: Compliance Evaluation Inspection
Eval Date: 04-10-2018
Violations Found: Yes
Eval Type: Routine done by local agency
Eval Notes: Complete and submit a copy of the Return to Compliance Certification form to the EHD with a statement documenting the corrective actions that have been or will be taken for each violation, and any supporting paperwork, within 30 days of receiving the completed inspection report. No storm drains present at this facility. Please be aware as of January 1, 2013, all businesses were required to submit all hazardous materials information online to the California Environmental Reporting System (CERS) at <http://cers.calepa.ca.gov>. Be sure to include your hazardous material activity in the Businesses Activities section in CERS in addition to any other relevant activities and

Map ID
Direction
Distance
Elevation

MAP FINDINGS

Site

Database(s)

EDR ID Number
EPA ID Number

A&A TRANSMISSION (Continued)

S121793679

required fields. For assistance with CERS, contact Toby Morelli at tmorelli@sjcehd.com or 209-468-3421.

Eval Division: San Joaquin County Environmental Health
Eval Program: HMRRP
Eval Source: CERS

Enforcement Action:

Site ID: 88883
Site Name: A&A TRANSMISSION
Site Address: 1211 S WILSON WAY
Site City: STOCKTON
Site Zip: 95205
Enf Action Date: 04-10-2018
Enf Action Type: Notice of Violation (Unified Program)
Enf Action Description: Notice of Violation Issued by the Inspector at the Time of Inspection
Enf Action Notes: Not reported
Enf Action Division: San Joaquin County Environmental Health
Enf Action Program: HMRRP
Enf Action Source: CERS

Site ID: 88883
Site Name: A&A TRANSMISSION
Site Address: 1211 S WILSON WAY
Site City: STOCKTON
Site Zip: 95205
Enf Action Date: 12-22-2014
Enf Action Type: Notice of Violation (Unified Program)
Enf Action Description: Notice of Violation Issued by the Inspector at the Time of Inspection
Enf Action Notes: Not reported
Enf Action Division: San Joaquin County Environmental Health
Enf Action Program: HMRRP
Enf Action Source: CERS

Coordinates:

Site ID: 88883
Facility Name: A&A TRANSMISSION
Env Int Type Code: HWG
Program ID: 10186897
Coord Name: Not reported
Ref Point Type Desc: Center of a facility or station.
Latitude: 37.943650
Longitude: -121.268740

Affiliation:

Affiliation Type Desc: CUPA District
Entity Name: San Joaquin Cnty Env Health
Entity Title: Not reported
Affiliation Address: 1868 East Hazelton Avenue
Affiliation City: Stockton
Affiliation State: CA
Affiliation Country: Not reported
Affiliation Zip: 95205-6232
Affiliation Phone: (209) 468-3420

Affiliation Type Desc: Facility Mailing Address
Entity Name: Mailing Address

Map ID
Direction
Distance
Elevation

MAP FINDINGS

Site

Database(s)

EDR ID Number
EPA ID Number

A&A TRANSMISSION (Continued)

S121793679

Entity Title: Not reported
Affiliation Address: 1211 S WILSON WAY
Affiliation City: STOCKTON
Affiliation State: CA
Affiliation Country: Not reported
Affiliation Zip: 95205
Affiliation Phone: Not reported

Affiliation Type Desc: Identification Signer
Entity Name: Ken Schamber
Entity Title: OWNER
Affiliation Address: Not reported
Affiliation City: Not reported
Affiliation State: Not reported
Affiliation Country: Not reported
Affiliation Zip: Not reported
Affiliation Phone: Not reported

Affiliation Type Desc: Legal Owner
Entity Name: Ken Schamber
Entity Title: Not reported
Affiliation Address: 1211 S WILSON WAY
Affiliation City: STOCKTON
Affiliation State: CA
Affiliation Country: United States
Affiliation Zip: 95205
Affiliation Phone: (209) 466-2964

Affiliation Type Desc: Property Owner
Entity Name: MARY E MARTIN
Entity Title: Not reported
Affiliation Address: 1211 S WILSON WAY
Affiliation City: STOCKTON
Affiliation State: CA
Affiliation Country: United States
Affiliation Zip: 95205
Affiliation Phone: (209) 601-8210

Affiliation Type Desc: Environmental Contact
Entity Name: Ken Schamber
Entity Title: Not reported
Affiliation Address: 1211 S WILSON WAY
Affiliation City: STOCKTON
Affiliation State: CA
Affiliation Country: Not reported
Affiliation Zip: 95205
Affiliation Phone: Not reported

Affiliation Type Desc: Parent Corporation
Entity Name: A&A STANDARD TRANSMISSION
Entity Title: Not reported
Affiliation Address: Not reported
Affiliation City: Not reported
Affiliation State: Not reported
Affiliation Country: Not reported
Affiliation Zip: Not reported
Affiliation Phone: Not reported

Map ID
Direction
Distance
Elevation

MAP FINDINGS

Site

Database(s)

EDR ID Number
EPA ID Number

A&A TRANSMISSION (Continued)

S121793679

Affiliation Type Desc: Operator
Entity Name: A&ATRANSMISSION
Entity Title: Not reported
Affiliation Address: Not reported
Affiliation City: Not reported
Affiliation State: Not reported
Affiliation Country: Not reported
Affiliation Zip: Not reported
Affiliation Phone: (209) 466-2764

AR484
West
1/8-1/4
0.218 mi.
1151 ft.

DELTA PUMPS, INC.
646 CALIFORNIA ST S
STOCKTON, CA

CPS-SLIC **S106230406**
N/A

Site 7 of 10 in cluster AR

Relative:
Lower
Actual:
17 ft.

SLIC REG 5:
Name: Delta Pumps, Inc.
Address: 646 California St S
City: Stockton
Region: 5
Facility Status: RI
Unit: Facility is a Spill or site
Pollutant: chloroform, toluene, benzene
Lead Agency: Not reported
Date Filed: / /
Report Date: 07/01/98
Date Added: Not reported
Date Closed: Not reported

AQ485
NE
1/8-1/4
0.219 mi.
1155 ft.

WILSON WAY COMPLEX/MOTOR
444 WILSON
STOCKTON, CA 95202

HIST CORTESE **S101302884**
N/A

Site 5 of 16 in cluster AQ

Relative:
Higher
Actual:
22 ft.

HIST CORTESE:
edr_fname: WILSON WAY COMPLEX/MOTOR
edr_fadd1: 444 WILSON
City,State,Zip: STOCKTON, CA 95202
Region: CORTESE
Facility County Code: 39
Reg By: LTNKA
Reg Id: 390222

MAP FINDINGS

Map ID
 Direction
 Distance
 Elevation

Site

Database(s)

EDR ID Number
 EPA ID Number

AS486
North
1/8-1/4
0.221 mi.
1169 ft.

DELTA BODY & PAINT SHOP
540 N UNION ST
STOCKTON, CA 95205

Site 7 of 7 in cluster AS

RCRA-SQG **1000394903**
FINDS **CAD087209151**
ECHO

Relative:
Higher

Actual:
20 ft.

RCRA Listings:
 Date Form Received by Agency: 1986-03-04 00:00:00.0
 Handler Name: DELTA BODY & PAINT SHOP
 Handler Address: 540 N UNION ST
 Handler City,State,Zip: STOCKTON, CA 95205
 EPA ID: CAD087209151
 Contact Name: ENVIRONMENTAL MANAGER
 Contact Address: 540 N UNION ST
 Contact City,State,Zip: STOCKTON, CA 95205
 Contact Telephone: 209-463-6127
 Contact Fax: Not reported
 Contact Email: Not reported
 Contact Title: Not reported
 EPA Region: 09
 Land Type: Other
 Federal Waste Generator Description: Small Quantity Generator
 Non-Notifier: Not reported
 Biennial Report Cycle: Not reported
 Accessibility: Not reported
 Active Site Indicator: Handler Activities
 State District Owner: CA
 State District: 1
 Mailing Address: 540 N UNION ST
 Mailing City,State,Zip: STOCKTON, CA 95205
 Owner Name: BOB KOFTINOW
 Owner Type: Private
 Operator Name: NOT REQUIRED
 Operator Type: Private
 Short-Term Generator Activity: No
 Importer Activity: No
 Mixed Waste Generator: No
 Transporter Activity: No
 Transfer Facility Activity: No
 Recycler Activity with Storage: No
 Small Quantity On-Site Burner Exemption: No
 Smelting Melting and Refining Furnace Exemption: No
 Underground Injection Control: No
 Off-Site Waste Receipt: No
 Universal Waste Indicator: No
 Universal Waste Destination Facility: No
 Federal Universal Waste: No
 Active Site Fed-Reg Treatment Storage and Disposal Facility: Not reported
 Active Site Converter Treatment storage and Disposal Facility: Not reported
 Active Site State-Reg Treatment Storage and Disposal Facility: Not reported
 Active Site State-Reg Handler: ---
 Federal Facility Indicator: Not reported
 Hazardous Secondary Material Indicator: NN
 Sub-Part K Indicator: Not reported
 Commercial TSD Indicator: No
 Treatment Storage and Disposal Type: Not reported
 2018 GPRA Permit Baseline: Not on the Baseline
 2018 GPRA Renewals Baseline: Not on the Baseline
 Permit Renewals Workload Universe: Not reported

Map ID
Direction
Distance
Elevation

MAP FINDINGS

Site

Database(s)

EDR ID Number
EPA ID Number

DELTA BODY & PAINT SHOP (Continued)

1000394903

Permit Workload Universe:	Not reported
Permit Progress Universe:	Not reported
Post-Closure Workload Universe:	Not reported
Closure Workload Universe:	Not reported
202 GPRA Corrective Action Baseline:	No
Corrective Action Workload Universe:	No
Subject to Corrective Action Universe:	No
Non-TSDFs Where RCRA CA has Been Imposed Universe:	No
TSDFs Potentially Subject to CA Under 3004 (u)/(v) Universe:	No
TSDFs Only Subject to CA under Discretionary Auth Universe:	No
Corrective Action Priority Ranking:	No NCAPS ranking
Environmental Control Indicator:	No
Institutional Control Indicator:	No
Human Exposure Controls Indicator:	N/A
Groundwater Controls Indicator:	N/A
Operating TSDF Universe:	Not reported
Full Enforcement Universe:	Not reported
Significant Non-Complier Universe:	No
Unaddressed Significant Non-Complier Universe:	No
Addressed Significant Non-Complier Universe:	No
Significant Non-Complier With a Compliance Schedule Universe:	No
Financial Assurance Required:	Not reported
Handler Date of Last Change:	2002-06-27 03:21:20.0
Recognized Trader-Importer:	No
Recognized Trader-Exporter:	No
Importer of Spent Lead Acid Batteries:	No
Exporter of Spent Lead Acid Batteries:	No
Recycler Activity Without Storage:	Not reported
Manifest Broker:	Not reported
Sub-Part P Indicator:	Not reported

Handler - Owner Operator:

Owner/Operator Indicator:	Owner
Owner/Operator Name:	BOB KOFTINOW
Legal Status:	Private
Date Became Current:	Not reported
Date Ended Current:	Not reported
Owner/Operator Address:	NOT REQUIRED
Owner/Operator City,State,Zip:	NOT REQUIRED, ME 99999
Owner/Operator Telephone:	415-555-1212
Owner/Operator Telephone Ext:	Not reported
Owner/Operator Fax:	Not reported
Owner/Operator Email:	Not reported

Owner/Operator Indicator:	Operator
Owner/Operator Name:	NOT REQUIRED
Legal Status:	Private
Date Became Current:	Not reported
Date Ended Current:	Not reported
Owner/Operator Address:	NOT REQUIRED
Owner/Operator City,State,Zip:	NOT REQUIRED, ME 99999
Owner/Operator Telephone:	415-555-1212
Owner/Operator Telephone Ext:	Not reported
Owner/Operator Fax:	Not reported
Owner/Operator Email:	Not reported

Map ID
Direction
Distance
Elevation

MAP FINDINGS

Site

Database(s)

EDR ID Number
EPA ID Number

DELTA BODY & PAINT SHOP (Continued)

1000394903

Historic Generators:

Receive Date:	1986-03-04 00:00:00.0
Handler Name:	DELTA BODY & PAINT SHOP
Federal Waste Generator Description:	Small Quantity Generator
State District Owner:	CA
Large Quantity Handler of Universal Waste:	No
Recognized Trader Importer:	No
Recognized Trader Exporter:	No
Spent Lead Acid Battery Importer:	No
Spent Lead Acid Battery Exporter:	No
Current Record:	Yes
Non Storage Recycler Activity:	Not reported
Electronic Manifest Broker:	Not reported

List of NAICS Codes and Descriptions:

NAICS Code:	811121
NAICS Description:	AUTOMOTIVE BODY, PAINT, AND INTERIOR REPAIR AND MAINTENANCE

Facility Has Received Notices of Violation:

No Violations Found:

Evaluation Action Summary:

No Evaluations Found:

FINDS:

Registry ID: 110002662404

Click Here:

Environmental Interest/Information System:

RCRAInfo is a national information system that supports the Resource Conservation and Recovery Act (RCRA) program through the tracking of events and activities related to facilities that generate, transport, and treat, store, or dispose of hazardous waste. RCRAInfo allows RCRA program staff to track the notification, permit, compliance, and corrective action activities required under RCRA.

[Click this hyperlink](#) while viewing on your computer to access additional FINDS: detail in the EDR Site Report.

ECHO:

Envid:	1000394903
Registry ID:	110002662404
DFR URL:	http://echo.epa.gov/detailed-facility-report?fid=110002662404
Name:	DELTA BODY & PAINT SHOP
Address:	540 N UNION ST
City,State,Zip:	STOCKTON, CA 95205

Map ID
 Direction
 Distance
 Elevation

MAP FINDINGS

Site

Database(s)

EDR ID Number
 EPA ID Number

AL487
NNW
1/8-1/4
0.222 mi.
1170 ft.

MIJANGOS AUTO REPAIR
540 GRANT ST #11
STOCKTON, CA 95202
Site 9 of 26 in cluster AL

RCRA NonGen / NLR **1025875914**
CAL000449050

Relative:
Higher
Actual:
18 ft.

RCRA Listings:	2019-09-19 00:00:00.0
Date Form Received by Agency:	MIJANGOS AUTO REPAIR
Handler Name:	540 GRANT ST #11
Handler Address:	STOCKTON, CA 95202
Handler City,State,Zip:	CAL000449050
EPA ID:	CRISOGONO MIJANGOS
Contact Name:	540 GRANT ST #11
Contact Address:	STOCKTON, CA 95202
Contact City,State,Zip:	209-482-0468
Contact Telephone:	Not reported
Contact Fax:	Not reported
Contact Email:	Not reported
Contact Title:	Not reported
EPA Region:	09
Land Type:	Not reported
Federal Waste Generator Description:	Not a generator, verified
Non-Notifier:	Not reported
Biennial Report Cycle:	Not reported
Accessibility:	Not reported
Active Site Indicator:	Not reported
State District Owner:	Not reported
State District:	Not reported
Mailing Address:	540 GRANT ST #11
Mailing City,State,Zip:	STOCKTON, CA 95202
Owner Name:	CRISOGONO MISANGOS
Owner Type:	Other
Operator Name:	CRISOGONO MIJANGOS
Operator Type:	Other
Short-Term Generator Activity:	No
Importer Activity:	No
Mixed Waste Generator:	No
Transporter Activity:	No
Transfer Facility Activity:	No
Recycler Activity with Storage:	No
Small Quantity On-Site Burner Exemption:	No
Smelting Melting and Refining Furnace Exemption:	No
Underground Injection Control:	No
Off-Site Waste Receipt:	No
Universal Waste Indicator:	No
Universal Waste Destination Facility:	No
Federal Universal Waste:	No
Active Site Fed-Reg Treatment Storage and Disposal Facility:	Not reported
Active Site Converter Treatment storage and Disposal Facility:	Not reported
Active Site State-Reg Treatment Storage and Disposal Facility:	Not reported
Active Site State-Reg Handler:	---
Federal Facility Indicator:	Not reported
Hazardous Secondary Material Indicator:	N
Sub-Part K Indicator:	Not reported
Commercial TSD Indicator:	No
Treatment Storage and Disposal Type:	Not reported
2018 GPRP Permit Baseline:	Not on the Baseline
2018 GPRP Renewals Baseline:	Not on the Baseline
Permit Renewals Workload Universe:	Not reported

Map ID
 Direction
 Distance
 Elevation

MAP FINDINGS

Site

Database(s)

EDR ID Number
 EPA ID Number

MIJANGOS AUTO REPAIR (Continued)

1025875914

Permit Workload Universe:	Not reported
Permit Progress Universe:	Not reported
Post-Closure Workload Universe:	Not reported
Closure Workload Universe:	Not reported
202 GPRA Corrective Action Baseline:	No
Corrective Action Workload Universe:	No
Subject to Corrective Action Universe:	No
Non-TSDFs Where RCRA CA has Been Imposed Universe:	No
TSDFs Potentially Subject to CA Under 3004 (u)/(v) Universe:	No
TSDFs Only Subject to CA under Discretionary Auth Universe:	No
Corrective Action Priority Ranking:	No NCAPS ranking
Environmental Control Indicator:	No
Institutional Control Indicator:	No
Human Exposure Controls Indicator:	N/A
Groundwater Controls Indicator:	N/A
Operating TSDF Universe:	Not reported
Full Enforcement Universe:	Not reported
Significant Non-Complier Universe:	No
Unaddressed Significant Non-Complier Universe:	No
Addressed Significant Non-Complier Universe:	No
Significant Non-Complier With a Compliance Schedule Universe:	No
Financial Assurance Required:	Not reported
Handler Date of Last Change:	2019-09-27 16:23:56.0
Recognized Trader-Importer:	No
Recognized Trader-Exporter:	No
Importer of Spent Lead Acid Batteries:	No
Exporter of Spent Lead Acid Batteries:	No
Recycler Activity Without Storage:	No
Manifest Broker:	No
Sub-Part P Indicator:	No

Handler - Owner Operator:

Owner/Operator Indicator:	Owner
Owner/Operator Name:	CRISOGONO MISANGOS
Legal Status:	Other
Date Became Current:	Not reported
Date Ended Current:	Not reported
Owner/Operator Address:	540 GRANT ST #11
Owner/Operator City,State,Zip:	STOCKTON, CA 95202
Owner/Operator Telephone:	999-999-9999
Owner/Operator Telephone Ext:	Not reported
Owner/Operator Fax:	Not reported
Owner/Operator Email:	Not reported

Owner/Operator Indicator:	Operator
Owner/Operator Name:	CRISOGONO MIJANGOS
Legal Status:	Other
Date Became Current:	Not reported
Date Ended Current:	Not reported
Owner/Operator Address:	540 GRANT ST #11
Owner/Operator City,State,Zip:	STOCKTON, CA 95202
Owner/Operator Telephone:	209-482-0468
Owner/Operator Telephone Ext:	Not reported
Owner/Operator Fax:	Not reported
Owner/Operator Email:	Not reported

Map ID
Direction
Distance
Elevation

MAP FINDINGS

Site

Database(s)

EDR ID Number
EPA ID Number

MIJANGOS AUTO REPAIR (Continued)

1025875914

Historic Generators:

Receive Date:	2019-09-19 00:00:00.0
Handler Name:	MIJANGOS AUTO REPAIR
Federal Waste Generator Description:	Not a generator, verified
State District Owner:	Not reported
Large Quantity Handler of Universal Waste:	No
Recognized Trader Importer:	No
Recognized Trader Exporter:	No
Spent Lead Acid Battery Importer:	No
Spent Lead Acid Battery Exporter:	No
Current Record:	Yes
Non Storage Recycler Activity:	Not reported
Electronic Manifest Broker:	Not reported

List of NAICS Codes and Descriptions:

NAICS Code:	811111
NAICS Description:	GENERAL AUTOMOTIVE REPAIR

Facility Has Received Notices of Violation:

No Violations Found:

Evaluation Action Summary:

No Evaluations Found:

AL488
NNW
1/8-1/4
0.222 mi.
1170 ft.

NINOS BODY SHOP
540 N GRANT ST #27
STOCKTON, CA 95202
Site 10 of 26 in cluster AL

RCRA NonGen / NLR **1025875625**
CAL000448760

Relative:
Higher
Actual:
18 ft.

RCRA Listings:

Date Form Received by Agency:	2019-09-11 00:00:00.0
Handler Name:	NINOS BODY SHOP
Handler Address:	540 N GRANT ST #27
Handler City,State,Zip:	STOCKTON, CA 95202
EPA ID:	CAL000448760
Contact Name:	JESUS PATINO
Contact Address:	540 N GRANT ST #27
Contact City,State,Zip:	STOCKTON, CA 95202
Contact Telephone:	209-817-7859
Contact Fax:	Not reported
Contact Email:	JJESUSPATINO4@GMAIL.COM
Contact Title:	Not reported
EPA Region:	09
Land Type:	Not reported
Federal Waste Generator Description:	Not a generator, verified
Non-Notifier:	Not reported
Biennial Report Cycle:	Not reported
Accessibility:	Not reported
Active Site Indicator:	Not reported
State District Owner:	Not reported
State District:	Not reported
Mailing Address:	540 N GRANT ST #27
Mailing City,State,Zip:	STOCKTON, CA 95202

Map ID
 Direction
 Distance
 Elevation

MAP FINDINGS

Site

Database(s)

EDR ID Number
 EPA ID Number

NINOS BODY SHOP (Continued)

1025875625

Owner Name:	JESUS PATINO
Owner Type:	Other
Operator Name:	JESUS PATINO
Operator Type:	Other
Short-Term Generator Activity:	No
Importer Activity:	No
Mixed Waste Generator:	No
Transporter Activity:	No
Transfer Facility Activity:	No
Recycler Activity with Storage:	No
Small Quantity On-Site Burner Exemption:	No
Smelting Melting and Refining Furnace Exemption:	No
Underground Injection Control:	No
Off-Site Waste Receipt:	No
Universal Waste Indicator:	No
Universal Waste Destination Facility:	No
Federal Universal Waste:	No
Active Site Fed-Reg Treatment Storage and Disposal Facility:	Not reported
Active Site Converter Treatment storage and Disposal Facility:	Not reported
Active Site State-Reg Treatment Storage and Disposal Facility:	Not reported
Active Site State-Reg Handler:	---
Federal Facility Indicator:	Not reported
Hazardous Secondary Material Indicator:	N
Sub-Part K Indicator:	Not reported
Commercial TSD Indicator:	No
Treatment Storage and Disposal Type:	Not reported
2018 GPRA Permit Baseline:	Not on the Baseline
2018 GPRA Renewals Baseline:	Not on the Baseline
Permit Renewals Workload Universe:	Not reported
Permit Workload Universe:	Not reported
Permit Progress Universe:	Not reported
Post-Closure Workload Universe:	Not reported
Closure Workload Universe:	Not reported
202 GPRA Corrective Action Baseline:	No
Corrective Action Workload Universe:	No
Subject to Corrective Action Universe:	No
Non-TSDFs Where RCRA CA has Been Imposed Universe:	No
TSDFs Potentially Subject to CA Under 3004 (u)/(v) Universe:	No
TSDFs Only Subject to CA under Discretionary Auth Universe:	No
Corrective Action Priority Ranking:	No NCAPS ranking
Environmental Control Indicator:	No
Institutional Control Indicator:	No
Human Exposure Controls Indicator:	N/A
Groundwater Controls Indicator:	N/A
Operating TSDF Universe:	Not reported
Full Enforcement Universe:	Not reported
Significant Non-Complier Universe:	No
Unaddressed Significant Non-Complier Universe:	No
Addressed Significant Non-Complier Universe:	No
Significant Non-Complier With a Compliance Schedule Universe:	No
Financial Assurance Required:	Not reported
Handler Date of Last Change:	2019-09-13 17:13:54.0
Recognized Trader-Importer:	No
Recognized Trader-Exporter:	No
Importer of Spent Lead Acid Batteries:	No
Exporter of Spent Lead Acid Batteries:	No
Recycler Activity Without Storage:	No

Map ID
Direction
Distance
Elevation

MAP FINDINGS

Site

Database(s)

EDR ID Number
EPA ID Number

NINOS BODY SHOP (Continued)

1025875625

Manifest Broker: No
Sub-Part P Indicator: No

Handler - Owner Operator:

Owner/Operator Indicator: Operator
Owner/Operator Name: JESUS PATINO
Legal Status: Other
Date Became Current: Not reported
Date Ended Current: Not reported
Owner/Operator Address: 540 N GRANT ST #27
Owner/Operator City,State,Zip: STOCKTON, CA 95202
Owner/Operator Telephone: 209-817-7859
Owner/Operator Telephone Ext: Not reported
Owner/Operator Fax: Not reported
Owner/Operator Email: Not reported

Owner/Operator Indicator: Owner
Owner/Operator Name: JESUS PATINO
Legal Status: Other
Date Became Current: Not reported
Date Ended Current: Not reported
Owner/Operator Address: 540 N GRANT ST #27
Owner/Operator City,State,Zip: STOCKTON, CA 95202
Owner/Operator Telephone: 209-817-7859
Owner/Operator Telephone Ext: Not reported
Owner/Operator Fax: Not reported
Owner/Operator Email: Not reported

Historic Generators:

Receive Date: 2019-09-11 00:00:00.0
Handler Name: NINOS BODY SHOP
Federal Waste Generator Description: Not a generator, verified
State District Owner: Not reported
Large Quantity Handler of Universal Waste: No
Recognized Trader Importer: No
Recognized Trader Exporter: No
Spent Lead Acid Battery Importer: No
Spent Lead Acid Battery Exporter: No
Current Record: Yes
Non Storage Recycler Activity: Not reported
Electronic Manifest Broker: Not reported

List of NAICS Codes and Descriptions:

NAICS Code: 811121
NAICS Description: AUTOMOTIVE BODY, PAINT, AND INTERIOR REPAIR AND MAINTENANCE

Facility Has Received Notices of Violation:

No Violations Found:

Evaluation Action Summary:

No Evaluations Found:

Map ID
 Direction
 Distance
 Elevation

MAP FINDINGS

Site

Database(s)

EDR ID Number
 EPA ID Number

AL489
NNW
1/8-1/4
0.222 mi.
1170 ft.

RAMSES GARAGE
540 N GRANT ST #25
STOCKTON, CA 95202
Site 11 of 26 in cluster AL

RCRA NonGen / NLR **1025875624**
CAL000448759

Relative:
Higher
Actual:
18 ft.

RCRA Listings:	
Date Form Received by Agency:	2019-09-11 00:00:00.0
Handler Name:	RAMSES GARAGE
Handler Address:	540 N GRANT ST #25
Handler City,State,Zip:	STOCKTON, CA 95202
EPA ID:	CAL000448759
Contact Name:	RAMSES LOPEZ
Contact Address:	540 N GRANT ST #25
Contact City,State,Zip:	STOCKTON, CA 95202
Contact Telephone:	408-469-7551
Contact Fax:	Not reported
Contact Email:	RANAROCK80@YAHOO.COM
Contact Title:	Not reported
EPA Region:	09
Land Type:	Not reported
Federal Waste Generator Description:	Not a generator, verified
Non-Notifier:	Not reported
Biennial Report Cycle:	Not reported
Accessibility:	Not reported
Active Site Indicator:	Not reported
State District Owner:	Not reported
State District:	Not reported
Mailing Address:	540 N GRANT ST #25
Mailing City,State,Zip:	STOCKTON, CA 95202
Owner Name:	RAMSES LOPEZ
Owner Type:	Other
Operator Name:	RAMSES LOPEZ
Operator Type:	Other
Short-Term Generator Activity:	No
Importer Activity:	No
Mixed Waste Generator:	No
Transporter Activity:	No
Transfer Facility Activity:	No
Recycler Activity with Storage:	No
Small Quantity On-Site Burner Exemption:	No
Smelting Melting and Refining Furnace Exemption:	No
Underground Injection Control:	No
Off-Site Waste Receipt:	No
Universal Waste Indicator:	No
Universal Waste Destination Facility:	No
Federal Universal Waste:	No
Active Site Fed-Reg Treatment Storage and Disposal Facility:	Not reported
Active Site Converter Treatment storage and Disposal Facility:	Not reported
Active Site State-Reg Treatment Storage and Disposal Facility:	Not reported
Active Site State-Reg Handler:	---
Federal Facility Indicator:	Not reported
Hazardous Secondary Material Indicator:	N
Sub-Part K Indicator:	Not reported
Commercial TSD Indicator:	No
Treatment Storage and Disposal Type:	Not reported
2018 GPRC Permit Baseline:	Not on the Baseline
2018 GPRC Renewals Baseline:	Not on the Baseline
Permit Renewals Workload Universe:	Not reported

Map ID
Direction
Distance
Elevation

MAP FINDINGS

Site

Database(s)

EDR ID Number
EPA ID Number

RAMSES GARAGE (Continued)

1025875624

Permit Workload Universe:	Not reported
Permit Progress Universe:	Not reported
Post-Closure Workload Universe:	Not reported
Closure Workload Universe:	Not reported
202 GPRA Corrective Action Baseline:	No
Corrective Action Workload Universe:	No
Subject to Corrective Action Universe:	No
Non-TSDFs Where RCRA CA has Been Imposed Universe:	No
TSDFs Potentially Subject to CA Under 3004 (u)/(v) Universe:	No
TSDFs Only Subject to CA under Discretionary Auth Universe:	No
Corrective Action Priority Ranking:	No NCAPS ranking
Environmental Control Indicator:	No
Institutional Control Indicator:	No
Human Exposure Controls Indicator:	N/A
Groundwater Controls Indicator:	N/A
Operating TSDF Universe:	Not reported
Full Enforcement Universe:	Not reported
Significant Non-Complier Universe:	No
Unaddressed Significant Non-Complier Universe:	No
Addressed Significant Non-Complier Universe:	No
Significant Non-Complier With a Compliance Schedule Universe:	No
Financial Assurance Required:	Not reported
Handler Date of Last Change:	2019-09-13 17:13:54.0
Recognized Trader-Importer:	No
Recognized Trader-Exporter:	No
Importer of Spent Lead Acid Batteries:	No
Exporter of Spent Lead Acid Batteries:	No
Recycler Activity Without Storage:	No
Manifest Broker:	No
Sub-Part P Indicator:	No

Handler - Owner Operator:

Owner/Operator Indicator:	Operator
Owner/Operator Name:	RAMSES LOPEZ
Legal Status:	Other
Date Became Current:	Not reported
Date Ended Current:	Not reported
Owner/Operator Address:	540 N GRANT ST #25
Owner/Operator City,State,Zip:	STOCKTON, CA 95202
Owner/Operator Telephone:	408-469-7551
Owner/Operator Telephone Ext:	Not reported
Owner/Operator Fax:	Not reported
Owner/Operator Email:	Not reported

Owner/Operator Indicator:	Owner
Owner/Operator Name:	RAMSES LOPEZ
Legal Status:	Other
Date Became Current:	Not reported
Date Ended Current:	Not reported
Owner/Operator Address:	5601 BRUSH CREEK DR
Owner/Operator City,State,Zip:	STOCKTON, CA 95207
Owner/Operator Telephone:	408-469-7551
Owner/Operator Telephone Ext:	Not reported
Owner/Operator Fax:	Not reported
Owner/Operator Email:	Not reported

Map ID
Direction
Distance
Elevation

MAP FINDINGS

Site

Database(s)

EDR ID Number
EPA ID Number

RAMSES GARAGE (Continued)

1025875624

Historic Generators:

Receive Date:	2019-09-11 00:00:00.0
Handler Name:	RAMSES GARAGE
Federal Waste Generator Description:	Not a generator, verified
State District Owner:	Not reported
Large Quantity Handler of Universal Waste:	No
Recognized Trader Importer:	No
Recognized Trader Exporter:	No
Spent Lead Acid Battery Importer:	No
Spent Lead Acid Battery Exporter:	No
Current Record:	Yes
Non Storage Recycler Activity:	Not reported
Electronic Manifest Broker:	Not reported

List of NAICS Codes and Descriptions:

NAICS Code:	811121
NAICS Description:	AUTOMOTIVE BODY, PAINT, AND INTERIOR REPAIR AND MAINTENANCE

Facility Has Received Notices of Violation:

No Violations Found:

Evaluation Action Summary:

No Evaluations Found:

AL490
NNW
1/8-1/4
0.222 mi.
1170 ft.

BARRIOS AUTO BODY AND PAINT
540 N GRANT ST #3
STOCKTON, CA 95202
Site 12 of 26 in cluster AL

RCRA NonGen / NLR **1025875623**
CAL000448758

Relative:
Higher
Actual:
18 ft.

RCRA Listings:

Date Form Received by Agency:	2019-09-11 00:00:00.0
Handler Name:	BARRIOS AUTO BODY AND PAINT
Handler Address:	540 N GRANT ST #3
Handler City,State,Zip:	STOCKTON, CA 95202
EPA ID:	CAL000448758
Contact Name:	ARTURO CUEVAS
Contact Address:	540 N GRANT ST #3
Contact City,State,Zip:	STOCKTON, CA 95202
Contact Telephone:	209-430-4907
Contact Fax:	Not reported
Contact Email:	ACUEVAS602@GMAIL.COM
Contact Title:	Not reported
EPA Region:	09
Land Type:	Not reported
Federal Waste Generator Description:	Not a generator, verified
Non-Notifier:	Not reported
Biennial Report Cycle:	Not reported
Accessibility:	Not reported
Active Site Indicator:	Not reported
State District Owner:	Not reported
State District:	Not reported
Mailing Address:	540 N GRANT ST #3
Mailing City,State,Zip:	STOCKTON, CA 95202

Map ID
 Direction
 Distance
 Elevation

MAP FINDINGS

Site

Database(s)

EDR ID Number
 EPA ID Number

BARRIOS AUTO BODY AND PAINT (Continued)

1025875623

Owner Name:	ARTURO CUEVAS
Owner Type:	Other
Operator Name:	ARTURO CUEVAS
Operator Type:	Other
Short-Term Generator Activity:	No
Importer Activity:	No
Mixed Waste Generator:	No
Transporter Activity:	No
Transfer Facility Activity:	No
Recycler Activity with Storage:	No
Small Quantity On-Site Burner Exemption:	No
Smelting Melting and Refining Furnace Exemption:	No
Underground Injection Control:	No
Off-Site Waste Receipt:	No
Universal Waste Indicator:	No
Universal Waste Destination Facility:	No
Federal Universal Waste:	No
Active Site Fed-Reg Treatment Storage and Disposal Facility:	Not reported
Active Site Converter Treatment storage and Disposal Facility:	Not reported
Active Site State-Reg Treatment Storage and Disposal Facility:	Not reported
Active Site State-Reg Handler:	---
Federal Facility Indicator:	Not reported
Hazardous Secondary Material Indicator:	N
Sub-Part K Indicator:	Not reported
Commercial TSD Indicator:	No
Treatment Storage and Disposal Type:	Not reported
2018 GPRA Permit Baseline:	Not on the Baseline
2018 GPRA Renewals Baseline:	Not on the Baseline
Permit Renewals Workload Universe:	Not reported
Permit Workload Universe:	Not reported
Permit Progress Universe:	Not reported
Post-Closure Workload Universe:	Not reported
Closure Workload Universe:	Not reported
202 GPRA Corrective Action Baseline:	No
Corrective Action Workload Universe:	No
Subject to Corrective Action Universe:	No
Non-TSDFs Where RCRA CA has Been Imposed Universe:	No
TSDFs Potentially Subject to CA Under 3004 (u)/(v) Universe:	No
TSDFs Only Subject to CA under Discretionary Auth Universe:	No
Corrective Action Priority Ranking:	No NCAPS ranking
Environmental Control Indicator:	No
Institutional Control Indicator:	No
Human Exposure Controls Indicator:	N/A
Groundwater Controls Indicator:	N/A
Operating TSD Universe:	Not reported
Full Enforcement Universe:	Not reported
Significant Non-Complier Universe:	No
Unaddressed Significant Non-Complier Universe:	No
Addressed Significant Non-Complier Universe:	No
Significant Non-Complier With a Compliance Schedule Universe:	No
Financial Assurance Required:	Not reported
Handler Date of Last Change:	2019-09-13 17:13:54.0
Recognized Trader-Importer:	No
Recognized Trader-Exporter:	No
Importer of Spent Lead Acid Batteries:	No
Exporter of Spent Lead Acid Batteries:	No
Recycler Activity Without Storage:	No

Map ID
Direction
Distance
Elevation

MAP FINDINGS

Site

Database(s)

EDR ID Number
EPA ID Number

BARRIOS AUTO BODY AND PAINT (Continued)

1025875623

Manifest Broker: No
Sub-Part P Indicator: No

Handler - Owner Operator:

Owner/Operator Indicator: Operator
Owner/Operator Name: ARTURO CUEVAS
Legal Status: Other
Date Became Current: Not reported
Date Ended Current: Not reported
Owner/Operator Address: 540 N GRANT ST #3
Owner/Operator City,State,Zip: STOCKTON, CA 95202
Owner/Operator Telephone: 209-430-4907
Owner/Operator Telephone Ext: Not reported
Owner/Operator Fax: Not reported
Owner/Operator Email: Not reported

Owner/Operator Indicator: Owner
Owner/Operator Name: ARTURO CUEVAS
Legal Status: Other
Date Became Current: Not reported
Date Ended Current: Not reported
Owner/Operator Address: 540 N GRANT ST #3
Owner/Operator City,State,Zip: STOCKTON, CA 95202
Owner/Operator Telephone: 209-430-4907
Owner/Operator Telephone Ext: Not reported
Owner/Operator Fax: Not reported
Owner/Operator Email: Not reported

Historic Generators:

Receive Date: 2019-09-11 00:00:00.0
Handler Name: BARRIOS AUTO BODY AND PAINT
Federal Waste Generator Description: Not a generator, verified
State District Owner: Not reported
Large Quantity Handler of Universal Waste: No
Recognized Trader Importer: No
Recognized Trader Exporter: No
Spent Lead Acid Battery Importer: No
Spent Lead Acid Battery Exporter: No
Current Record: Yes
Non Storage Recycler Activity: Not reported
Electronic Manifest Broker: Not reported

List of NAICS Codes and Descriptions:

NAICS Code: 811121
NAICS Description: AUTOMOTIVE BODY, PAINT, AND INTERIOR REPAIR AND MAINTENANCE

Facility Has Received Notices of Violation:

No Violations Found:

Evaluation Action Summary:

No Evaluations Found:

Map ID
 Direction
 Distance
 Elevation

MAP FINDINGS

Site

Database(s)

EDR ID Number
 EPA ID Number

AL491
NNW
1/8-1/4
0.222 mi.
1170 ft.

JESUS LIVES AUTO BODY
540 N GRANT ST #20
STOCKTON, CA 95202
Site 13 of 26 in cluster AL

RCRA NonGen / NLR **1025876016**
CAL000449152

Relative:
Higher
Actual:
18 ft.

RCRA Listings:	
Date Form Received by Agency:	2019-09-23 00:00:00.0
Handler Name:	JESUS LIVES AUTO BODY
Handler Address:	540 N GRANT ST #20
Handler City,State,Zip:	STOCKTON, CA 95202
EPA ID:	CAL000449152
Contact Name:	JAIME LOPEZ
Contact Address:	540 N GRANT ST #20
Contact City,State,Zip:	STOCKTON, CA 95202
Contact Telephone:	209-688-8062
Contact Fax:	Not reported
Contact Email:	Not reported
Contact Title:	Not reported
EPA Region:	09
Land Type:	Not reported
Federal Waste Generator Description:	Not a generator, verified
Non-Notifier:	Not reported
Biennial Report Cycle:	Not reported
Accessibility:	Not reported
Active Site Indicator:	Not reported
State District Owner:	Not reported
State District:	Not reported
Mailing Address:	540 N GRANT ST #20
Mailing City,State,Zip:	STOCKTON, CA 95202
Owner Name:	JAIME LOPEZ
Owner Type:	Other
Operator Name:	JAIME LOPEZ
Operator Type:	Other
Short-Term Generator Activity:	No
Importer Activity:	No
Mixed Waste Generator:	No
Transporter Activity:	No
Transfer Facility Activity:	No
Recycler Activity with Storage:	No
Small Quantity On-Site Burner Exemption:	No
Smelting Melting and Refining Furnace Exemption:	No
Underground Injection Control:	No
Off-Site Waste Receipt:	No
Universal Waste Indicator:	No
Universal Waste Destination Facility:	No
Federal Universal Waste:	No
Active Site Fed-Reg Treatment Storage and Disposal Facility:	Not reported
Active Site Converter Treatment storage and Disposal Facility:	Not reported
Active Site State-Reg Treatment Storage and Disposal Facility:	Not reported
Active Site State-Reg Handler:	---
Federal Facility Indicator:	Not reported
Hazardous Secondary Material Indicator:	N
Sub-Part K Indicator:	Not reported
Commercial TSD Indicator:	No
Treatment Storage and Disposal Type:	Not reported
2018 GPRA Permit Baseline:	Not on the Baseline
2018 GPRA Renewals Baseline:	Not on the Baseline
Permit Renewals Workload Universe:	Not reported

Map ID
 Direction
 Distance
 Elevation

MAP FINDINGS

Site

Database(s)

EDR ID Number
 EPA ID Number

JESUS LIVES AUTO BODY (Continued)

1025876016

Permit Workload Universe:	Not reported
Permit Progress Universe:	Not reported
Post-Closure Workload Universe:	Not reported
Closure Workload Universe:	Not reported
202 GPRA Corrective Action Baseline:	No
Corrective Action Workload Universe:	No
Subject to Corrective Action Universe:	No
Non-TSDFs Where RCRA CA has Been Imposed Universe:	No
TSDFs Potentially Subject to CA Under 3004 (u)/(v) Universe:	No
TSDFs Only Subject to CA under Discretionary Auth Universe:	No
Corrective Action Priority Ranking:	No NCAPS ranking
Environmental Control Indicator:	No
Institutional Control Indicator:	No
Human Exposure Controls Indicator:	N/A
Groundwater Controls Indicator:	N/A
Operating TSDF Universe:	Not reported
Full Enforcement Universe:	Not reported
Significant Non-Complier Universe:	No
Unaddressed Significant Non-Complier Universe:	No
Addressed Significant Non-Complier Universe:	No
Significant Non-Complier With a Compliance Schedule Universe:	No
Financial Assurance Required:	Not reported
Handler Date of Last Change:	2019-09-27 16:23:58.0
Recognized Trader-Importer:	No
Recognized Trader-Exporter:	No
Importer of Spent Lead Acid Batteries:	No
Exporter of Spent Lead Acid Batteries:	No
Recycler Activity Without Storage:	No
Manifest Broker:	No
Sub-Part P Indicator:	No

Handler - Owner Operator:

Owner/Operator Indicator:	Owner
Owner/Operator Name:	JAIME LOPEZ
Legal Status:	Other
Date Became Current:	Not reported
Date Ended Current:	Not reported
Owner/Operator Address:	540 N GRANT ST #20
Owner/Operator City,State,Zip:	STOCKTON, CA 95202
Owner/Operator Telephone:	209-688-8062
Owner/Operator Telephone Ext:	Not reported
Owner/Operator Fax:	Not reported
Owner/Operator Email:	Not reported

Owner/Operator Indicator:	Operator
Owner/Operator Name:	JAIME LOPEZ
Legal Status:	Other
Date Became Current:	Not reported
Date Ended Current:	Not reported
Owner/Operator Address:	540 N GRANT ST #20
Owner/Operator City,State,Zip:	STOCKTON, CA 95202
Owner/Operator Telephone:	209-688-8062
Owner/Operator Telephone Ext:	Not reported
Owner/Operator Fax:	Not reported
Owner/Operator Email:	Not reported

Map ID
 Direction
 Distance
 Elevation

MAP FINDINGS

Site

Database(s)

EDR ID Number
 EPA ID Number

JESUS LIVES AUTO BODY (Continued)

1025876016

Historic Generators:

Receive Date:	2019-09-23 00:00:00.0
Handler Name:	JESUS LIVES AUTO BODY
Federal Waste Generator Description:	Not a generator, verified
State District Owner:	Not reported
Large Quantity Handler of Universal Waste:	No
Recognized Trader Importer:	No
Recognized Trader Exporter:	No
Spent Lead Acid Battery Importer:	No
Spent Lead Acid Battery Exporter:	No
Current Record:	Yes
Non Storage Recycler Activity:	Not reported
Electronic Manifest Broker:	Not reported

List of NAICS Codes and Descriptions:

NAICS Code:	811121
NAICS Description:	AUTOMOTIVE BODY, PAINT, AND INTERIOR REPAIR AND MAINTENANCE

Facility Has Received Notices of Violation:

No Violations Found:

Evaluation Action Summary:

No Evaluations Found:

AL492
NNW
1/8-1/4
0.222 mi.
1170 ft.

ALEX AUTO
540 N GRANT ST STE 5
STOCKTON, CA 95202
Site 14 of 26 in cluster AL

CERS HAZ WASTE **S113152614**
HAZNET **N/A**
CERS
HWTS

Relative:
Higher
Actual:
18 ft.

CERS HAZ WASTE:

Name:	DONS CYCLE WORKS
Address:	540 N GRANT ST STE 19
City,State,Zip:	STOCKTON, CA 95202
Site ID:	556160
CERS ID:	10823587
CERS Description:	Hazardous Waste Generator
Name:	JC AUTO BODY
Address:	540 N GRANT ST STE 30
City,State,Zip:	STOCKTON, CA 95202
Site ID:	566169
CERS ID:	10823590
CERS Description:	Hazardous Waste Generator
Name:	ALEX AUTO
Address:	540 N GRANT ST STE 5
City,State,Zip:	STOCKTON, CA 95202
Site ID:	556485
CERS ID:	10184999
CERS Description:	Hazardous Waste Generator

HAZNET:

Map ID
Direction
Distance
Elevation

MAP FINDINGS

Site

Database(s)

EDR ID Number
EPA ID Number

ALEX AUTO (Continued)

S113152614

Name: WRENCHERS LLC
Address: 540 N GRANT ST
Address 2: Not reported
City,State,Zip: STOCKTON, CA 952022231
Contact: LEE HELMS
Telephone: 2094640614
Mailing Name: Not reported
Mailing Address: 2339 W HAMMER LN STE C # 300

Year: 2009
Gepaid: CAL000332539
TSD EPA ID: CA0000084517
CA Waste Code: 212 - Oxygenated solvents (acetone, butanol, ethyl acetate, etc.)
Disposal Method: H141 - Storage, Bulking, And/Or Transfer Off Site--No Treatment/Reovery (H010-H129) Or (H131-H135)
Tons: 0.053

Year: 2008
Gepaid: CAL000332539
TSD EPA ID: CA0000084517
CA Waste Code: 212 - Oxygenated solvents (acetone, butanol, ethyl acetate, etc.)
Disposal Method: H141 - Storage, Bulking, And/Or Transfer Off Site--No Treatment/Reovery (H010-H129) Or (H131-H135)
Tons: 0.018

Additional Info:

Year: 2009
Gen EPA ID: CAL000332539

Shipment Date: 20091214
Creation Date: 2/3/2010 18:30:49
Receipt Date: 20091217
Manifest ID: 000303159CEX
Trans EPA ID: TXR000050930
Trans Name: SAFETY-KLEEN SYSTEMS INC
Trans 2 EPA ID: Not reported
Trans 2 Name: Not reported
TSD EPA ID: CA0000084517
Trans Name: SAFETY-KLEEN SYSTEMS INC
TSD Alt EPA ID: Not reported
TSD Alt Name: Not reported
Waste Code Description: 212 - Oxygenated solvents (acetone, butanol, ethyl acetate, etc.)
RCRA Code: F003
Meth Code: H141 - Storage, Bulking, And/Or Transfer Off Site--No Treatment/Reovery (H010-H129) Or (H131-H135)
Quantity Tons: 0.018
Waste Quantity: 36
Quantity Unit: P
Additional Code 1: D039
Additional Code 2: D035
Additional Code 3: D018
Additional Code 4: D001
Additional Code 5: Not reported

Shipment Date: 20090925
Creation Date: 11/3/2009 18:30:08

Map ID
Direction
Distance
Elevation

MAP FINDINGS

Site

Database(s)

EDR ID Number
EPA ID Number

ALEX AUTO (Continued)

S113152614

Receipt Date: 20090930
Manifest ID: 001990635SKS
Trans EPA ID: TXR000050930
Trans Name: SAFETY-KLEEN SYSTEMS INC
Trans 2 EPA ID: Not reported
Trans 2 Name: Not reported
TSDf EPA ID: CA0000084517
Trans Name: SAFETY-KLEEN SYSTEMS INC
TSDf Alt EPA ID: Not reported
TSDf Alt Name: Not reported
Waste Code Description: 212 - Oxygenated solvents (acetone, butanol, ethyl acetate, etc.
RCRA Code: F003
Meth Code: H141 - Storage, Bulking, And/Or Transfer Off Site--No Treatment/Reovery (H010-H129) Or (H131-H135)

Quantity Tons: 0.017
Waste Quantity: 34
Quantity Unit: P
Additional Code 1: D039
Additional Code 2: D035
Additional Code 3: D018
Additional Code 4: D001
Additional Code 5: Not reported

Shipment Date: 20090709
Creation Date: 8/12/2009 18:30:19
Receipt Date: 20090713
Manifest ID: 001876565SKS
Trans EPA ID: TXR000050930
Trans Name: SAFETY-KLEEN SYSTEMS INC
Trans 2 EPA ID: Not reported
Trans 2 Name: Not reported
TSDf EPA ID: CA0000084517
Trans Name: SAFETY-KLEEN SYSTEMS INC
TSDf Alt EPA ID: Not reported
TSDf Alt Name: Not reported
Waste Code Description: 212 - Oxygenated solvents (acetone, butanol, ethyl acetate, etc.
RCRA Code: F003
Meth Code: H141 - Storage, Bulking, And/Or Transfer Off Site--No Treatment/Reovery (H010-H129) Or (H131-H135)

Quantity Tons: 0.018
Waste Quantity: 36
Quantity Unit: P
Additional Code 1: D039
Additional Code 2: D035
Additional Code 3: D018
Additional Code 4: D001
Additional Code 5: Not reported

Additional Info:
Year: 2008
Gen EPA ID: CAL000332539

Shipment Date: 20080725
Creation Date: 9/4/2008 18:30:07
Receipt Date: 20080729
Manifest ID: 001132145SKS
Trans EPA ID: TXR000050930

Map ID
Direction
Distance
Elevation

MAP FINDINGS

Site

Database(s)

EDR ID Number
EPA ID Number

ALEX AUTO (Continued)

S113152614

Trans Name: SAFETY-KLEEN SYSTEMS INC
Trans 2 EPA ID: Not reported
Trans 2 Name: Not reported
TSDf EPA ID: CA0000084517
Trans Name: SAFETY-KLEEN SYSTEMS INC
TSDf Alt EPA ID: Not reported
TSDf Alt Name: Not reported
Waste Code Description: 212 - Oxygenated solvents (acetone, butanol, ethyl acetate, etc.
RCRA Code: F005
Meth Code: H141 - Storage, Bulking, And/Or Transfer Off Site--No Treatment/Reovery (H010-H129) Or (H131-H135)

Quantity Tons: 0.018
Waste Quantity: 36
Quantity Unit: P
Additional Code 1: F003
Additional Code 2: D035
Additional Code 3: D018
Additional Code 4: D001
Additional Code 5: Not reported

CERS:

Name: WRENCHER'S
Address: 540 N GRANT ST
City,State,Zip: STOCKTON, CA 95202
Site ID: 505781
CERS ID: 110058324914
CERS Description: US EPA Air Emission Inventory System (EIS)

HWTS:

Name: WRENCHERS LLC
Address: 540 N GRANT ST
Address 2: Not reported
City,State,Zip: STOCKTON, CA 95202
EPA ID: CAC002797496
Inactive Date: 03/19/2015
Create Date: 12/18/2014
Last Act Date: 03/20/2015
Mailing Name: Not reported
Mailing Address: 2339 W HAMMER LN STE C300
Mailing Address 2: Not reported
Mailing City,State,Zip: STOCKTON, CA 952092368
Owner Name: LEE HELMS
Owner Address: 2339 W HAMMER LN STE C300
Owner Address 2: Not reported
Owner City,State,Zip: STOCKTON, CA 952092368
Contact Name: LEE HELMS
Contact Address: 2339 W HAMMER LN STE C300
Contact Address 2: Not reported
City,State,Zip: STOCKTON, CA 952092368

NAICS:

EPA ID: CAC002797496
Create Date: 2014-12-18 11:43:21
NAICS Code: 811111
NAICS Description: General Automotive Repair
Issued EPA ID Date: 2014-12-18 11:43:21
Inactive Date: 2015-03-19 11:43:21

Map ID
Direction
Distance
Elevation

MAP FINDINGS

Site

Database(s)

EDR ID Number
EPA ID Number

ALEX AUTO (Continued)

S113152614

Facility Name: WRENCHERS LLC
Facility Address: 540 N GRANT ST
Facility Address 2: Not reported
Facility City: STOCKTON
Facility County: 39
Facility State: CA
Facility Zip: 95202

Name: WRENCHERS LLC
Address: 540 N GRANT ST
Address 2: Not reported
City,State,Zip: STOCKTON, CA 952022231
EPA ID: CAL000332539
Inactive Date: 06/30/2010
Create Date: 05/09/2008
Last Act Date: 10/04/2011
Mailing Name: Not reported
Mailing Address: 2339 W HAMMER LN STE C # 300
Mailing Address 2: Not reported
Mailing City,State,Zip: STOCKTON, CA 952092368
Owner Name: WRENCHERS LLC
Owner Address: 2339 W HAMMER LN STE C # 300
Owner Address 2: Not reported
Owner City,State,Zip: STOCKTON, CA 952092368
Contact Name: LEE HELMS
Contact Address: 2339 W HAMMER LN STE C # 300
Contact Address 2: Not reported
City,State,Zip: STOCKTON, CA 952092368

NAICS:

EPA ID: CAL000332539
Create Date: 2008-05-09 13:14:41
NAICS Code: 71131
NAICS Description: Promoters of Performing Arts, Sports, and Similar Events with Facilities
Issued EPA ID Date: 2008-05-09 13:14:41
Inactive Date: 2010-06-30 00:00:00
Facility Name: WRENCHERS LLC
Facility Address: 540 N GRANT ST
Facility Address 2: Not reported
Facility City: STOCKTON
Facility County: 39
Facility State: CA
Facility Zip: 952022231

**AL493
NNW
1/8-1/4
0.222 mi.
1170 ft.**

**JESUS LIVES AUTOBODY
540 N GRAND ST STE 20N21
STOCKTON, CA 95202**

**RCRA NonGen / NLR 1025874905
CAL000448038**

Site 15 of 26 in cluster AL

**Relative:
Higher
Actual:
18 ft.**

RCRA Listings:
Date Form Received by Agency: 2019-08-06 00:00:00
Handler Name: JESUS LIVES AUTOBODY
Handler Address: 540 N GRAND ST STE 20N21
Handler City,State,Zip: STOCKTON, CA 95202

Map ID
 Direction
 Distance
 Elevation

MAP FINDINGS

Site

Database(s)

EDR ID Number
 EPA ID Number

JESUS LIVES AUTOBODY (Continued)

1025874905

EPA ID:	CAL000448038
Contact Name:	JAIME LOPEZ
Contact Address:	540 N GRAND ST STE 20N21
Contact City,State,Zip:	STOCKTON, CA 95202
Contact Telephone:	209-688-8062
Contact Fax:	209-688-8062
Contact Email:	D10232008@GMAIL.COM
Contact Title:	Not reported
EPA Region:	09
Land Type:	Not reported
Federal Waste Generator Description:	Not a generator, verified
Non-Notifier:	Not reported
Biennial Report Cycle:	Not reported
Accessibility:	Not reported
Active Site Indicator:	Not reported
State District Owner:	Not reported
State District:	Not reported
Mailing Address:	145 ALVES LN
Mailing City,State,Zip:	BAY POINT, CA 94565
Owner Name:	JAIME LOPEZ
Owner Type:	Other
Operator Name:	JAIME LOPEZ
Operator Type:	Other
Short-Term Generator Activity:	No
Importer Activity:	No
Mixed Waste Generator:	No
Transporter Activity:	No
Transfer Facility Activity:	No
Recycler Activity with Storage:	No
Small Quantity On-Site Burner Exemption:	No
Smelting Melting and Refining Furnace Exemption:	No
Underground Injection Control:	No
Off-Site Waste Receipt:	No
Universal Waste Indicator:	No
Universal Waste Destination Facility:	No
Federal Universal Waste:	No
Active Site Fed-Reg Treatment Storage and Disposal Facility:	Not reported
Active Site Converter Treatment storage and Disposal Facility:	Not reported
Active Site State-Reg Treatment Storage and Disposal Facility:	Not reported
Active Site State-Reg Handler:	---
Federal Facility Indicator:	Not reported
Hazardous Secondary Material Indicator:	N
Sub-Part K Indicator:	Not reported
Commercial TSD Indicator:	No
Treatment Storage and Disposal Type:	Not reported
2018 GPRA Permit Baseline:	Not on the Baseline
2018 GPRA Renewals Baseline:	Not on the Baseline
Permit Renewals Workload Universe:	Not reported
Permit Workload Universe:	Not reported
Permit Progress Universe:	Not reported
Post-Closure Workload Universe:	Not reported
Closure Workload Universe:	Not reported
202 GPRA Corrective Action Baseline:	No
Corrective Action Workload Universe:	No
Subject to Corrective Action Universe:	No
Non-TSDs Where RCRA CA has Been Imposed Universe:	No
TSDs Potentially Subject to CA Under 3004 (u)/(v) Universe:	No

Map ID
Direction
Distance
Elevation

MAP FINDINGS

Site

Database(s)

EDR ID Number
EPA ID Number

JESUS LIVES AUTOBODY (Continued)

1025874905

TSDFs Only Subject to CA under Discretionary Auth Universe: No
Corrective Action Priority Ranking: No NCAPS ranking
Environmental Control Indicator: No
Institutional Control Indicator: No
Human Exposure Controls Indicator: N/A
Groundwater Controls Indicator: N/A
Operating TSDF Universe: Not reported
Full Enforcement Universe: Not reported
Significant Non-Complier Universe: No
Unaddressed Significant Non-Complier Universe: No
Addressed Significant Non-Complier Universe: No
Significant Non-Complier With a Compliance Schedule Universe: No
Financial Assurance Required: Not reported
Handler Date of Last Change: 2019-09-10 12:41:02.0
Recognized Trader-Importer: No
Recognized Trader-Exporter: No
Importer of Spent Lead Acid Batteries: No
Exporter of Spent Lead Acid Batteries: No
Recycler Activity Without Storage: No
Manifest Broker: No
Sub-Part P Indicator: No

Handler - Owner Operator:

Owner/Operator Indicator: Operator
Owner/Operator Name: JAIME LOPEZ
Legal Status: Other
Date Became Current: Not reported
Date Ended Current: Not reported
Owner/Operator Address: 540 N GRAND ST STE 20N21
Owner/Operator City,State,Zip: STOCKTON, CA 95202
Owner/Operator Telephone: 209-688-8062
Owner/Operator Telephone Ext: Not reported
Owner/Operator Fax: Not reported
Owner/Operator Email: Not reported

Owner/Operator Indicator: Owner
Owner/Operator Name: JAIME LOPEZ
Legal Status: Other
Date Became Current: Not reported
Date Ended Current: Not reported
Owner/Operator Address: 145 ALVES LN
Owner/Operator City,State,Zip: BAY POINT, CA 94565
Owner/Operator Telephone: 209-688-8062
Owner/Operator Telephone Ext: Not reported
Owner/Operator Fax: Not reported
Owner/Operator Email: Not reported

Historic Generators:

Receive Date: 2019-08-06 00:00:00.0
Handler Name: JESUS LIVES AUTOBODY
Federal Waste Generator Description: Not a generator, verified
State District Owner: Not reported
Large Quantity Handler of Universal Waste: No
Recognized Trader Importer: No
Recognized Trader Exporter: No

Map ID
 Direction
 Distance
 Elevation

MAP FINDINGS

Site

Database(s)

EDR ID Number
 EPA ID Number

JESUS LIVES AUTOBODY (Continued)

1025874905

Spent Lead Acid Battery Importer: No
 Spent Lead Acid Battery Exporter: No
 Current Record: Yes
 Non Storage Recycler Activity: Not reported
 Electronic Manifest Broker: Not reported

List of NAICS Codes and Descriptions:

NAICS Code: 56299
 NAICS Description: ALL OTHER WASTE MANAGEMENT SERVICES

Facility Has Received Notices of Violation:

No Violations Found:

Evaluation Action Summary:

No Evaluations Found:

**AL494
 NNW
 1/8-1/4
 0.222 mi.
 1170 ft.**

**JESUS LIVES AUTO BODY
 540 N GRANT ST STE 20
 STOCKTON, CA 95202
 Site 16 of 26 in cluster AL**

**CERS HAZ WASTE S124836672
 HWTS N/A**

**Relative:
 Higher
 Actual:
 18 ft.**

CERS HAZ WASTE:
 Name: ARTS BODY SHOP
 Address: 540 N GRANT ST STE 22
 City,State,Zip: STOCKTON, CA 95202
 Site ID: 562073
 CERS ID: 10826683
 CERS Description: Hazardous Waste Generator

Violations:

Site ID: 562073
 Site Name: ARTS BODY SHOP
 Violation Date: 7/31/2019
 Citation: HSC 6.11 25404(e)(4) - California Health and Safety Code, Chapter 6.11, Section(s) 25404(e)(4)
 Violation Description: Failure to report program data electronically.
 Violation Notes: Returned to compliance on 12/20/2019. OBSERVATIONS: A submission to the California Electronic Reporting System (CERS) for the hazardous waste program has not been made. REGULATION: Beginning January 1, 2013, all businesses are required to submit all new (or any changes to existing) hazardous waste information online to the CERS at <http://cers.calepa.ca.gov>. CORRECTIVE ACTION: Immediately create a CERS account and make the required submittals. Be sure to include your hazardous waste activity in the Businesses Activities section in CERS in addition to any other relevant activities and required fields.
 Violation Division: San Joaquin County Environmental Health
 Violation Program: HW
 Violation Source: CERS

Site ID: 562073
 Site Name: ARTS BODY SHOP
 Violation Date: 7/31/2019
 Citation: 22 CCR 12 66262.11 - California Code of Regulations, Title 22, Chapter 12, Section(s) 66262.11

Map ID
Direction
Distance
Elevation

MAP FINDINGS

Site

Database(s)

EDR ID Number
EPA ID Number

JESUS LIVES AUTO BODY (Continued)

S124836672

Violation Description: Failure to determine if wastes generated are hazardous waste by using generator knowledge or applying testing method.
Violation Notes: Returned to compliance on 09/11/2019. OBSERVATIONS: According to Arturo Sanchez, Owner, rags contaminated with paint, sanding dust, and old paint waste is thrown away into the trash. REGULATION: Any person who generates a waste shall determine if the waste is a hazardous waste. CORRECTIVE ACTION: Submit a statement and supporting documentation explaining how this waste will be managed. Provide hazardous waste determination information if the contaminated rags, sanding dust and paint are deemed non-hazardous.
Violation Division: San Joaquin County Environmental Health
Violation Program: HW
Violation Source: CERS

Evaluation:
Eval General Type: Compliance Evaluation Inspection
Eval Date: 07-22-2019
Violations Found: Yes
Eval Type: Routine done by local agency
Eval Notes: An inspection report was provided to the facility operator on the day of inspection. The report was amended by the EHD. The amended report replaces the initial report. Complete and submit a copy of the Return to Compliance Certification form to the EHD with a statement documenting the corrective actions that have been or will be taken for each violation, and any supporting paperwork, within 30 days of receiving the amended inspection report. The following changes have been made: -Item 101 has been omitted. See item 102. -Item 102 has been added to include the following "According to Arturo Sanchez, Owner, rags contaminated with paint, sanding dust, and old paint waste is thrown away into the trash."
Eval Division: San Joaquin County Environmental Health
Eval Program: HW
Eval Source: CERS

Affiliation:
Affiliation Type Desc: Facility Mailing Address
Entity Name: Mailing Address
Entity Title: Not reported
Affiliation Address: 540 N Grant St Ste 22
Affiliation City: Stockton
Affiliation State: CA
Affiliation Country: Not reported
Affiliation Zip: 95202
Affiliation Phone: Not reported

Affiliation Type Desc: CUPA District
Entity Name: San Joaquin Cnty Env Health
Entity Title: Not reported
Affiliation Address: 1868 East Hazelton Avenue
Affiliation City: Stockton
Affiliation State: CA
Affiliation Country: Not reported
Affiliation Zip: 95205-6232
Affiliation Phone: (209) 468-3420

Affiliation Type Desc: Property Owner

Map ID
Direction
Distance
Elevation

MAP FINDINGS

Site

Database(s)

EDR ID Number
EPA ID Number

JESUS LIVES AUTO BODY (Continued)

S124836672

Entity Name: Barry Vlught
Entity Title: Not reported
Affiliation Address: 540 N Grant St
Affiliation City: Stockton
Affiliation State: CA
Affiliation Country: United States
Affiliation Zip: 95202
Affiliation Phone: (209) 915-2526

Affiliation Type Desc: Document Preparer
Entity Name: arturo sanchez
Entity Title: Not reported
Affiliation Address: Not reported
Affiliation City: Not reported
Affiliation State: Not reported
Affiliation Country: Not reported
Affiliation Zip: Not reported
Affiliation Phone: Not reported

Affiliation Type Desc: Environmental Contact
Entity Name: arturo sanchez
Entity Title: Not reported
Affiliation Address: 540 N Grant St Ste 22
Affiliation City: Stockton
Affiliation State: CA
Affiliation Country: Not reported
Affiliation Zip: 95202
Affiliation Phone: Not reported

Affiliation Type Desc: Identification Signer
Entity Name: arturo sanchez
Entity Title: owner
Affiliation Address: Not reported
Affiliation City: Not reported
Affiliation State: Not reported
Affiliation Country: Not reported
Affiliation Zip: Not reported
Affiliation Phone: Not reported

Affiliation Type Desc: Legal Owner
Entity Name: arturo sanchez
Entity Title: Not reported
Affiliation Address: 540 N Grant St Ste 22
Affiliation City: Stockton
Affiliation State: CA
Affiliation Country: United States
Affiliation Zip: 95202
Affiliation Phone: (209) 649-7556

Affiliation Type Desc: Operator
Entity Name: arturo sanchez
Entity Title: Not reported
Affiliation Address: Not reported
Affiliation City: Not reported
Affiliation State: Not reported
Affiliation Country: Not reported
Affiliation Zip: Not reported

Map ID
Direction
Distance
Elevation

MAP FINDINGS

Site

Database(s)

EDR ID Number
EPA ID Number

JESUS LIVES AUTO BODY (Continued)

S124836672

Affiliation Phone: (209) 649-7556

Affiliation Type Desc: Parent Corporation
Entity Name: ARTS BODY SHOP
Entity Title: Not reported
Affiliation Address: Not reported
Affiliation City: Not reported
Affiliation State: Not reported
Affiliation Country: Not reported
Affiliation Zip: Not reported
Affiliation Phone: Not reported

Name: JJ PATINOS BODY SHOP
Address: 540 N GRANT ST STE 27
City,State,Zip: STOCKTON, CA 95202
Site ID: 562251
CERS ID: 10825513
CERS Description: Hazardous Waste Generator

Violations:

Site ID: 562251
Site Name: JJ PATINOS BODY SHOP
Violation Date: 7/22/2019
Citation: HSC 6.11 25404(e)(4) - California Health and Safety Code, Chapter 6.11, Section(s) 25404(e)(4)

Violation Description: Failure to report program data electronically.
Violation Notes: Returned to compliance on 12/20/2019. OBSERVATIONS: A submission to the California Electronic Reporting System (CERS) for the hazardous waste program has not been made. REGULATION: Beginning January 1, 2013, all businesses are required to submit all new (or any changes to existing) hazardous waste information online to the CERS at <http://cers.calepa.ca.gov>. CORRECTIVE ACTION: Immediately create a CERS account and make the required submittals. Be sure to include your hazardous waste activity in the Businesses Activities section in CERS in addition to any other relevant activities and required fields.
Violation Division: San Joaquin County Environmental Health
Violation Program: HW
Violation Source: CERS

Site ID: 562251
Site Name: JJ PATINOS BODY SHOP
Violation Date: 7/22/2019
Citation: 22 CCR 12 66262.11 - California Code of Regulations, Title 22, Chapter 12, Section(s) 66262.11

Violation Description: Failure to determine if wastes generated are hazardous waste by using generator knowledge or applying testing method.
Violation Notes: Returned to compliance on 12/20/2019. OBSERVATIONS: According to Jesus Patino, Owner, sanding dust is thrown into the trash. Also, no hazardous waste determination has been made for paint contaminated rags and paint waste. REGULATION: Any person who generates a waste shall determine if the waste is a hazardous waste. CORRECTIVE ACTION: Immediately stop disposing the sanding dust as trash. Make a hazardous waste determination for the paint contaminated rags, paint waste and sanding dust or dispose of as Hazardous Waste. Manage according to Title 22 California Code of Regulations for hazardous waste. Submit a statement and supporting documentation explaining how these wastes will be managed.

Map ID
Direction
Distance
Elevation

MAP FINDINGS

Site

Database(s)

EDR ID Number
EPA ID Number

JESUS LIVES AUTO BODY (Continued)

S124836672

Violation Division: San Joaquin County Environmental Health
Violation Program: HW
Violation Source: CERS

Site ID: 562251
Site Name: JJ PATINOS BODY SHOP
Violation Date: 7/22/2019
Citation: HSC 6.5 25160.2 - California Health and Safety Code, Chapter 6.5, Section(s) 25160.2
Violation Description: Failure of a generator of hazardous waste that meets the conditions to be transported on a consolidated manifest to comply with one or more of the required consolidated manifesting procedures and retain copies of receipts for three years.
Violation Notes: Returned to compliance on 12/20/2019. OBSERVATIONS: Copies of hazardous waste disposal records including for acetone waste for July 22, 2016 to July 22, 2019 were not found on site. REGULATION: Hazardous waste generators shall retain copies of all manifests signed off by the disposal facility and all receipts used in a consolidated manifesting procedure on site for three years and have them readily available for review. Immediately locate a copy of all manifests and receipts for the last three years, maintain them on site, and submit copies to the EHD. CORRECTIVE ACTION: Immediately locate a copy of all manifests and receipts for the last three years, maintain them on site, and submit copies to the EHD.

Violation Division: San Joaquin County Environmental Health
Violation Program: HW
Violation Source: CERS

Site ID: 562251
Site Name: JJ PATINOS BODY SHOP
Violation Date: 7/22/2019
Citation: 22 CCR 12 66262.40(a) - California Code of Regulations, Title 22, Chapter 12, Section(s) 66262.40(a)
Violation Description: Failure to keep a copy of each properly signed manifest for at least three years from the date the waste was accepted by the initial transporter. The manifest signed at the time the waste was accepted for transport shall be kept until receiving a signed copy from the designated facility which received the waste.
Violation Notes: Returned to compliance on 12/20/2019. OBSERVATIONS: Copies of uniform manifests for the disposal of hazardous waste including acetone waste for July 22, 2016 to July 22, 2019 were not found on site. REGULATION: Hazardous waste generators shall retain copies of all manifests signed off by the disposal facility and all receipts used in a consolidated manifesting procedure on site for three years and have them readily available for review. CORRECTION ACTION: Immediately locate a copy of all hazardous waste manifests and receipts for the last three years, maintain them on site, and submit copies to the EHD.

Violation Division: San Joaquin County Environmental Health
Violation Program: HW
Violation Source: CERS

Site ID: 562251
Site Name: JJ PATINOS BODY SHOP
Violation Date: 7/22/2019
Citation: 22 CCR 12 66262.12 - California Code of Regulations, Title 22, Chapter 12, Section(s) 66262.12
Violation Description: Failure to obtain an Identification Number prior to treating, storing,

Map ID
Direction
Distance
Elevation

MAP FINDINGS

Site

Database(s)

EDR ID Number
EPA ID Number

JESUS LIVES AUTO BODY (Continued)

S124836672

Violation Notes: disposing of, transporting or offering for transportation any hazardous waste.
Returned to compliance on 12/20/2019. OBSERVATIONS: This facility does not have a valid ID number to manage hazardous waste. REGULATION: A hazardous waste generator shall not treat, store, dispose of, transport or offer for transportation, hazardous waste without an ID number. If you or your business generates more than 100 kg of RCRA hazardous waste and/or more than one kg of acutely hazardous waste, then you need to obtain an EPA ID number. All others must obtain a State ID number. Go to the DTSC web site <https://dtsc.ca.gov/apply-for-hazardous-waste-epa-id-number/> for the form to apply for an ID number. CORRECTIVE ACTION: Immediately obtain an ID number to manage hazardous waste and submit evidence to the EHD.

Violation Division: San Joaquin County Environmental Health
Violation Program: HW
Violation Source: CERS

Evaluation:
Eval General Type: Compliance Evaluation Inspection
Eval Date: 07-22-2019
Violations Found: Yes
Eval Type: Routine done by local agency
Eval Notes: An inspection checklist was provided to the facility operator on the day of inspection. The EHD has written the complete report which replaces the initial checklist. Complete and submit a copy of the Return to Compliance Certification form to the EHD with a statement documenting the corrective actions that have been or will be taken for each violation, and any supporting paperwork, within 30 days of receiving the complete inspection report. Waste streams: Waste Acetone/Paint, Sanding Dust, Rags. Note: Modified contingency plan / Emergency Coordinator information was posted during the inspection. Note: Acetone waste container G labeled as hazardous waste during inspection.

Eval Division: San Joaquin County Environmental Health
Eval Program: HW
Eval Source: CERS

Affiliation:
Affiliation Type Desc: Document Preparer
Entity Name: Jesus Patino
Entity Title: Not reported
Affiliation Address: Not reported
Affiliation City: Not reported
Affiliation State: Not reported
Affiliation Country: Not reported
Affiliation Zip: Not reported
Affiliation Phone: Not reported

Affiliation Type Desc: Environmental Contact
Entity Name: Jesus Patino
Entity Title: Not reported
Affiliation Address: 540 N Grant St Ste 27
Affiliation City: Stockton
Affiliation State: CA
Affiliation Country: Not reported
Affiliation Zip: 95202

Map ID
Direction
Distance
Elevation

MAP FINDINGS

Site

Database(s)

EDR ID Number
EPA ID Number

JESUS LIVES AUTO BODY (Continued)

S124836672

Affiliation Phone: Not reported

Affiliation Type Desc: Legal Owner
Entity Name: Jesus Patino
Entity Title: Not reported
Affiliation Address: 540 N Grant St Ste 27
Affiliation City: Stockton
Affiliation State: CA
Affiliation Country: United States
Affiliation Zip: 95202
Affiliation Phone: (209) 817-7859

Affiliation Type Desc: Parent Corporation
Entity Name: JJ PATINOS BODY SHOP
Entity Title: Not reported
Affiliation Address: Not reported
Affiliation City: Not reported
Affiliation State: Not reported
Affiliation Country: Not reported
Affiliation Zip: Not reported
Affiliation Phone: Not reported

Affiliation Type Desc: Facility Mailing Address
Entity Name: Mailing Address
Entity Title: Not reported
Affiliation Address: 540 N Grant St Ste 27
Affiliation City: Stockton
Affiliation State: CA
Affiliation Country: Not reported
Affiliation Zip: 95202
Affiliation Phone: Not reported

Affiliation Type Desc: Operator
Entity Name: JJ PATINOS BODY SHOP
Entity Title: Not reported
Affiliation Address: Not reported
Affiliation City: Not reported
Affiliation State: Not reported
Affiliation Country: Not reported
Affiliation Zip: Not reported
Affiliation Phone: (209) 817-7859

Affiliation Type Desc: Property Owner
Entity Name: Barry Vlught
Entity Title: Not reported
Affiliation Address: 540 N Grant St
Affiliation City: Stockton
Affiliation State: CA
Affiliation Country: United States
Affiliation Zip: 95202
Affiliation Phone: (209) 915-2526

Affiliation Type Desc: CUPA District
Entity Name: San Joaquin Cnty Env Health
Entity Title: Not reported
Affiliation Address: 1868 East Hazelton Avenue
Affiliation City: Stockton

Map ID
Direction
Distance
Elevation

MAP FINDINGS

Site

Database(s)

EDR ID Number
EPA ID Number

JESUS LIVES AUTO BODY (Continued)

S124836672

Affiliation State: CA
Affiliation Country: Not reported
Affiliation Zip: 95205-6232
Affiliation Phone: (209) 468-3420

Affiliation Type Desc: Identification Signer
Entity Name: Jesus Patino
Entity Title: Not reported
Affiliation Address: Not reported
Affiliation City: Not reported
Affiliation State: Not reported
Affiliation Country: Not reported
Affiliation Zip: Not reported
Affiliation Phone: Not reported

Name: MIJANGOS AUTO REPAIR
Address: 540 N GRANT ST STE 11
City,State,Zip: STOCKTON, CA 95202
Site ID: 562274
CERS ID: 10825525
CERS Description: Hazardous Waste Generator

Violations:

Site ID: 562274
Site Name: MIJANGOS AUTO REPAIR
Violation Date: 7/19/2019
Citation: 22 CCR 12 66262.11 - California Code of Regulations, Title 22, Chapter 12, Section(s) 66262.11

Violation Description: Failure to determine if wastes generated are hazardous waste by using generator knowledge or applying testing method.

Violation Notes: Returned to compliance on 12/20/2019. OBSERVATIONS: According to Crisogono Mijangos, owner, oil contaminated paper towels are thrown in the trash. REGULATIONS: Any person who generates a waste shall determine if the waste is a hazardous waste. Immediately make a hazardous waste determination for oil contaminated paper towels, and manage according to Title 22 California Code of Regulations for hazardous waste. CORRECTIVE ACTION: Submit a statement and supporting documentation explaining how these wastes will be managed. Provide hazardous waste determination information for the wastes that are deemed non-hazardous.

Violation Division: San Joaquin County Environmental Health
Violation Program: HW
Violation Source: CERS

Site ID: 562274
Site Name: MIJANGOS AUTO REPAIR
Violation Date: 7/19/2019
Citation: 22 CCR 12 66262.12 - California Code of Regulations, Title 22, Chapter 12, Section(s) 66262.12

Violation Description: Failure to obtain an Identification Number prior to treating, storing, disposing of, transporting or offering for transportation any hazardous waste.

Violation Notes: Returned to compliance on 12/20/2019. OBSERVATIONS: This facility does not have a valid ID number to manage hazardous waste. REGULATION: A hazardous waste generator shall not treat, store, dispose of, transport or offer for transportation, hazardous waste without an ID number. If you or your business generates more than 100 kg of RCRA

Map ID
Direction
Distance
Elevation

MAP FINDINGS

Site

Database(s)

EDR ID Number
EPA ID Number

JESUS LIVES AUTO BODY (Continued)

S124836672

hazardous waste and/or more than one kg of acutely hazardous waste, then you need to obtain an EPA ID number. All others must obtain a State ID number. Go to the DTSC web site <https://dtsc.ca.gov/apply-for-hazardous-waste-epa-id-number/> for the form to apply for an ID number. CORRECTIVE ACTION: Immediately obtain an ID number to manage hazardous waste and submit evidence to the EHD. San Joaquin County Environmental Health

Violation Division: HW
Violation Program: CERS
Violation Source: CERS

Site ID: 562274
Site Name: MIJANGOS AUTO REPAIR
Violation Date: 7/19/2019
Citation: HSC 6.11 25404(e)(4) - California Health and Safety Code, Chapter 6.11, Section(s) 25404(e)(4)

Violation Description: Failure to report program data electronically.
Violation Notes: Returned to compliance on 12/20/2019. OBSERVATIONS: A submission to the California Electronic Reporting System (CERS) for the hazardous waste program has not been made. REGULATION: Beginning January 1, 2013, all businesses are required to submit all new (or any changes to existing) hazardous waste information online to the CERS at <http://cers.calepa.ca.gov>. CORRECTIVE ACTION: Immediately create a CERS account and make the required submittals. Be sure to include your hazardous waste activity in the Businesses Activities section in CERS in addition to any other relevant activities and required fields.

Violation Division: San Joaquin County Environmental Health
Violation Program: HW
Violation Source: CERS

Evaluation:
Eval General Type: Compliance Evaluation Inspection
Eval Date: 07-19-2019
Violations Found: Yes
Eval Type: Routine done by local agency
Eval Notes: An inspection checklist was provided to the facility operator on the day of inspection. The EHD has written the complete report which replaces the initial checklist. Complete and submit a copy of the Return to Compliance Certification form to the EHD with a statement documenting the corrective actions that have been or will be taken for each violation, and any supporting paperwork, within 30 days of receiving the complete inspection report. Waste Streams: Used Oil, Used Oil Filters, Used Absorbent, Shop Contaminated Paper Towels Note: Contingency plan / Emergency Coordinator information was posted during the inspection. Note: Oil is taken to Autozone on 1100 N Wilson Way, Stockton, CA 95205. Keep a disposal log containing the following information: name and address of facility accepting the waste, date, waste type, and waste amount in gallons or pounds. Note: Oil Filters go to Autozone on 1100 N Wilson Way, Stockton, CA 95205. Completely drain filters by puncturing/crus

Eval Division: San Joaquin County Environmental Health
Eval Program: HW
Eval Source: CERS

Affiliation:
Affiliation Type Desc: CUPA District
Entity Name: San Joaquin Cnty Env Health

Map ID
Direction
Distance
Elevation

MAP FINDINGS

Site

Database(s)

EDR ID Number
EPA ID Number

JESUS LIVES AUTO BODY (Continued)

S124836672

Entity Title: Not reported
Affiliation Address: 1868 East Hazelton Avenue
Affiliation City: Stockton
Affiliation State: CA
Affiliation Country: Not reported
Affiliation Zip: 95205-6232
Affiliation Phone: (209) 468-3420

Affiliation Type Desc: Environmental Contact
Entity Name: Crisogono Mijangos
Entity Title: Not reported
Affiliation Address: 540 N Grant St Ste 11
Affiliation City: Stockton
Affiliation State: CA
Affiliation Country: Not reported
Affiliation Zip: 95202
Affiliation Phone: Not reported

Affiliation Type Desc: Parent Corporation
Entity Name: MIJANGOS AUTO REPAIR
Entity Title: Not reported
Affiliation Address: Not reported
Affiliation City: Not reported
Affiliation State: Not reported
Affiliation Country: Not reported
Affiliation Zip: Not reported
Affiliation Phone: Not reported

Affiliation Type Desc: Property Owner
Entity Name: Barry Vlught
Entity Title: Not reported
Affiliation Address: 540 N Grant St
Affiliation City: Stockton
Affiliation State: CA
Affiliation Country: United States
Affiliation Zip: 95202
Affiliation Phone: (209) 915-2526

Affiliation Type Desc: Facility Mailing Address
Entity Name: Mailing Address
Entity Title: Not reported
Affiliation Address: 540 N Grant St Ste 11
Affiliation City: Stockton
Affiliation State: CA
Affiliation Country: Not reported
Affiliation Zip: 95202
Affiliation Phone: Not reported

Affiliation Type Desc: Legal Owner
Entity Name: Crisogono Mijangos
Entity Title: Not reported
Affiliation Address: 540 N Grant St Ste 11
Affiliation City: Stockton
Affiliation State: CA
Affiliation Country: United States
Affiliation Zip: 95202
Affiliation Phone: (209) 482-0468

Map ID
Direction
Distance
Elevation

MAP FINDINGS

Site

Database(s)

EDR ID Number
EPA ID Number

JESUS LIVES AUTO BODY (Continued)

S124836672

Affiliation Type Desc: Document Preparer
Entity Name: Crisogono Mijangos
Entity Title: Not reported
Affiliation Address: Not reported
Affiliation City: Not reported
Affiliation State: Not reported
Affiliation Country: Not reported
Affiliation Zip: Not reported
Affiliation Phone: Not reported

Affiliation Type Desc: Identification Signer
Entity Name: Crisogono Mijangos
Entity Title: Not reported
Affiliation Address: Not reported
Affiliation City: Not reported
Affiliation State: Not reported
Affiliation Country: Not reported
Affiliation Zip: Not reported
Affiliation Phone: Not reported

Affiliation Type Desc: Operator
Entity Name: Crisogono Mijangos
Entity Title: Not reported
Affiliation Address: Not reported
Affiliation City: Not reported
Affiliation State: Not reported
Affiliation Country: Not reported
Affiliation Zip: Not reported
Affiliation Phone: (209) 482-0468

Name: LALOSBODYSHOP
Address: 540 N GRANT ST # 24
City,State,Zip: STOCKTON, CA 95202
Site ID: 562263
CERS ID: 10825126
CERS Description: Hazardous Waste Generator

Violations:
Site ID: 562263
Site Name: Lalosbodyshop
Violation Date: 8/14/2019
Citation: HSC 6.5 25160.2 - California Health and Safety Code, Chapter 6.5, Section(s) 25160.2
Violation Description: Failure of a generator of hazardous waste that meets the conditions to be transported on a consolidated manifest to comply with one or more of the required consolidated manifesting procedures and retain copies of receipts for three years.
Violation Notes: Returned to compliance on 12/20/2019. OBSERVATIONS: Copies of hazardous waste disposal records including sanding dust, used rags, used paint filters from August 14, 2016 to August 14, 2019 were not found on site. REGULATION: Hazardous waste generators shall retain copies of all manifests signed off by the disposal facility and all receipts used in a consolidated manifesting procedure on site for three years and have them readily available for review. Immediately locate a copy of all manifests and receipts for the last three years, maintain them on site, and submit copies to the EHD. CORRECTIVE ACTION: Immediately locate a copy of all manifests and receipts for

Map ID
Direction
Distance
Elevation

MAP FINDINGS

Site

Database(s)

EDR ID Number
EPA ID Number

JESUS LIVES AUTO BODY (Continued)

S124836672

the last three years, maintain them on site, and submit copies to the EHD.

Violation Division: San Joaquin County Environmental Health
Violation Program: HW
Violation Source: CERS

Site ID: 562263
Site Name: Lalosbodyshop
Violation Date: 8/14/2019
Citation: 22 CCR 12 66262.40(a) - California Code of Regulations, Title 22, Chapter 12, Section(s) 66262.40(a)

Violation Description: Failure to keep a copy of each properly signed manifest for at least three years from the date the waste was accepted by the initial transporter. The manifest signed at the time the waste was accepted for transport shall be kept until receiving a signed copy from the designated facility which received the waste.

Violation Notes: Returned to compliance on 12/20/2019. OBSERVATIONS: Copies of uniform manifests for the disposal of hazardous waste including sanding dust, used rags, used paint filters from August 14, 2016 to August 14, 2019 were not found on site. REGULATION: Hazardous waste generators shall retain copies of all manifests signed off by the disposal facility and all receipts used in a consolidated manifesting procedure on site for three years and have them readily available for review. CORRECTION ACTION: Immediately locate a copy of all hazardous waste manifests and receipts for the last three years, maintain them on site, and submit copies to the EHD.

Violation Division: San Joaquin County Environmental Health
Violation Program: HW
Violation Source: CERS

Site ID: 562263
Site Name: Lalosbodyshop
Violation Date: 8/14/2019
Citation: HSC 6.11 25404(e)(4) - California Health and Safety Code, Chapter 6.11, Section(s) 25404(e)(4)

Violation Description: Failure to report program data electronically.

Violation Notes: Returned to compliance on 12/20/2019. OBSERVATIONS: A submission to the California Electronic Reporting System (CERS) for the hazardous waste program has not been made. REGULATION: Beginning January 1, 2013, all businesses are required to submit all new (or any changes to existing) hazardous waste information online to the CERS at <http://cers.calepa.ca.gov>. CORRECTIVE ACTION: Immediately create a CERS account and make the required submittals. Be sure to include your hazardous waste activity in the Businesses Activities section in CERS in addition to any other relevant activities and required fields.

Violation Division: San Joaquin County Environmental Health
Violation Program: HW
Violation Source: CERS

Evaluation:
Eval General Type: Compliance Evaluation Inspection
Eval Date: 08-14-2019
Violations Found: Yes
Eval Type: Routine done by local agency
Eval Notes: Complete and submit a copy of the Return to Compliance Certification form to the EHD with a statement documenting the corrective actions that have been or will be taken for each violation, and any supporting

Map ID
Direction
Distance
Elevation

MAP FINDINGS

Site

Database(s)

EDR ID Number
EPA ID Number

JESUS LIVES AUTO BODY (Continued)

S124836672

paperwork, by September 16, 2019. Waste Streams: sanding dust, paint thinner, waste paint, waste paint thinner, and contaminated towels and filters Note: - Modified Contingency Plan filled out and posted during inspection. - Paper towels and paint filters contaminated with paint thinner and waste paint was in an uncovered container. - Five gallon container was labeled as hazardous waste. Paint thinner contaminated paper towels, sanding dust, and paint filters were combined in the same 5 gallon container. - Employee Calixto stated sanding dust and used rags are taken to the household hazardous waste facility. Starting September 1, 2018, all in-office CERS help will be provided at EHD hourly rate (\$152). To schedule an appointment, please call (209) 468-3420.

Eval Division: San Joaquin County Environmental Health
Eval Program: HW
Eval Source: CERS

Affiliation:

Affiliation Type Desc: Document Preparer
Entity Name: Eduardo Hernandez
Entity Title: Not reported
Affiliation Address: Not reported
Affiliation City: Not reported
Affiliation State: Not reported
Affiliation Country: Not reported
Affiliation Zip: Not reported
Affiliation Phone: Not reported

Affiliation Type Desc: Property Owner
Entity Name: berry vluht
Entity Title: Not reported
Affiliation Address: 540 N Grant St
Affiliation City: Stockton
Affiliation State: CA
Affiliation Country: United States
Affiliation Zip: 95202
Affiliation Phone: (209) 915-2526

Affiliation Type Desc: Operator
Entity Name: Lalosbodyshop
Entity Title: Not reported
Affiliation Address: Not reported
Affiliation City: Not reported
Affiliation State: Not reported
Affiliation Country: Not reported
Affiliation Zip: Not reported
Affiliation Phone: (209) 496-8303

Affiliation Type Desc: CUPA District
Entity Name: San Joaquin Cnty Env Health
Entity Title: Not reported
Affiliation Address: 1868 East Hazelton Avenue
Affiliation City: Stockton
Affiliation State: CA
Affiliation Country: Not reported
Affiliation Zip: 95205-6232
Affiliation Phone: (209) 468-3420

Map ID
Direction
Distance
Elevation

MAP FINDINGS

Site

Database(s) EDR ID Number
EPA ID Number

JESUS LIVES AUTO BODY (Continued)

S124836672

Affiliation Type Desc: Facility Mailing Address
Entity Name: Mailing Address
Entity Title: Not reported
Affiliation Address: 540 N Grant St #24
Affiliation City: Stockton
Affiliation State: CA
Affiliation Country: Not reported
Affiliation Zip: 95202
Affiliation Phone: Not reported

Affiliation Type Desc: Identification Signer
Entity Name: Eduardo Hernandez
Entity Title: Not reported
Affiliation Address: Not reported
Affiliation City: Not reported
Affiliation State: Not reported
Affiliation Country: Not reported
Affiliation Zip: Not reported
Affiliation Phone: Not reported

Affiliation Type Desc: Environmental Contact
Entity Name: EDUARDO HERNANDEZ
Entity Title: Not reported
Affiliation Address: 540 N Grant St #24
Affiliation City: Stockton
Affiliation State: CA
Affiliation Country: Not reported
Affiliation Zip: 95202
Affiliation Phone: Not reported

Affiliation Type Desc: Legal Owner
Entity Name: EDUARDO HERNANDEZ
Entity Title: Not reported
Affiliation Address: 540 N Grant St #24
Affiliation City: Stockton
Affiliation State: CA
Affiliation Country: United States
Affiliation Zip: 95202
Affiliation Phone: (209) 496-8304

Affiliation Type Desc: Parent Corporation
Entity Name: Lalosbodyshop
Entity Title: Not reported
Affiliation Address: Not reported
Affiliation City: Not reported
Affiliation State: Not reported
Affiliation Country: Not reported
Affiliation Zip: Not reported
Affiliation Phone: Not reported

Name: WEST COAST AUTO REPAIR
Address: 540 N GRANT ST STE 7
City,State,Zip: STOCKTON, CA 95202
Site ID: 562412
CERS ID: 10826677
CERS Description: Hazardous Waste Generator

Map ID
Direction
Distance
Elevation

MAP FINDINGS

Site

Database(s)

EDR ID Number
EPA ID Number

JESUS LIVES AUTO BODY (Continued)

S124836672

Violations:

Site ID: 562412
Site Name: WEST COAST AUTO REPAIR
Violation Date: 8/2/2019
Citation: 40 CFR 1 265.32 - U.S. Code of Federal Regulations, Title 40, Chapter 1, Section(s) 265.32
Violation Description: Failure of the facility to maintain the following emergency equipment or equivalents: 1) An internal communications or alarm system; 2) A device, such as a telephone (immediately available at the scene of Operations/ Maintenance) or a hand-held two-way radio, capable of summoning emergency assistance from local police departments, fire departments, or State or local emergency response teams; 3) Portable fire extinguishers, fire control equipment, spill control equipment, and decontamination equipment; and 4) Water at adequate volume and pressure to supply water hose streams, or foam producing equipment, or automatic sprinklers, or water spray systems.
Violation Notes: Returned to compliance on 09/12/2019. OBSERVATION: One fire extinguisher found near the entrance of the shop was observed discharged and not functional. REGULATION: All facilities shall be equipped with an internal communication or alarm system, a device capable of calling outside emergency help, spill control equipment, and decontamination equipment at all times. CORRECTIVE ACTION: Please properly dispose or recharge fire extinguisher and provide statement and/or documentation on what action was taken to EHD.
Violation Division: San Joaquin County Environmental Health
Violation Program: HW
Violation Source: CERS

Site ID: 562412
Site Name: WEST COAST AUTO REPAIR
Violation Date: 8/2/2019
Citation: HSC 6.11 25404(e)(4) - California Health and Safety Code, Chapter 6.11, Section(s) 25404(e)(4)
Violation Description: Failure to report program data electronically.
Violation Notes: Returned to compliance on 12/20/2019. OBSERVATIONS: A submission to the California Electronic Reporting System (CERS) for the hazardous waste program has not been made. REGULATION: Beginning January 1, 2013, all businesses are required to submit all new (or any changes to existing) hazardous waste information online to the CERS at <http://cers.calepa.ca.gov>. CORRECTIVE ACTION: Immediately create a CERS account and make the required submittals. Be sure to include your hazardous waste activity in the Businesses Activities section in CERS in addition to any other relevant activities and required fields.
Violation Division: San Joaquin County Environmental Health
Violation Program: HW
Violation Source: CERS

Site ID: 562412
Site Name: WEST COAST AUTO REPAIR
Violation Date: 8/2/2019
Citation: 22 CCR 12 66262.12 - California Code of Regulations, Title 22, Chapter 12, Section(s) 66262.12
Violation Description: Failure to obtain an Identification Number prior to treating, storing, disposing of, transporting or offering for transportation any hazardous waste.
Violation Notes: OBSERVATIONS: This facility does not have a valid ID number to manage hazardous waste. REGULATION: A hazardous waste generator shall not

Map ID
Direction
Distance
Elevation

MAP FINDINGS

Site

Database(s)

EDR ID Number
EPA ID Number

JESUS LIVES AUTO BODY (Continued)

S124836672

treat, store, dispose of, transport or offer for transportation, hazardous waste without an ID number. If you or your business generates more than 100 kg of RCRA hazardous waste and/or more than one kg of acutely hazardous waste, then you need to obtain an EPA ID number. All others must obtain a State ID number. Go to the DTSC web site <https://dtsc.ca.gov/apply-for-hazardous-waste-epa-id-number/> for the form to apply for an ID number. CORRECTIVE ACTION: Immediately obtain an ID number to manage hazardous waste and submit evidence to the EHD.

Violation Division: San Joaquin County Environmental Health
Violation Program: HW
Violation Source: CERS

Site ID: 562412
Site Name: WEST COAST AUTO REPAIR
Violation Date: 8/2/2019
Citation: 22 CCR 12 66262.11 - California Code of Regulations, Title 22, Chapter 12, Section(s) 66262.11

Violation Description: Failure to determine if wastes generated are hazardous waste by using generator knowledge or applying testing method.

Violation Notes: Returned to compliance on 09/12/2019. OBSERVATIONS: According to Mike Galvan, manager, rags and antifreeze are taken to Autozone. Autozone is not an authorized collection point for soiled rags or used antifreeze. Rags contaminated with hazardous waste must be laundered by an industrial laundry or handled as hazardous waste or a hazardous waste determination must be made to demonstrate the rags are not hazardous waste. Used antifreeze can be taken to the San Joaquin County Small Business Hazardous Waste facility. Obtain a receipt and keep in your records for three years. Alternatively, demonstrate that the antifreeze is not hazardous waste. REGULATION: Any person who generates a waste shall determine if the waste is a hazardous waste. Immediately make a hazardous waste determination for the rags and used antifreeze and manage it according the Title 22 hazardous waste regulations. CORRECTIVE ACTION: Submit to EHD a statement and supporting documentation explaining how this waste will be managed. Provide h

Violation Division: San Joaquin County Environmental Health
Violation Program: HW
Violation Source: CERS

Evaluation:
Eval General Type: Compliance Evaluation Inspection
Eval Date: 07-19-2019
Violations Found: Yes
Eval Type: Routine done by local agency
Eval Notes: Complete and submit a copy of the Return to Compliance Certification form to the EHD with a statement documenting the corrective actions that have been or will be taken for each violation, and any supporting paperwork, by SEPTEMBER 1st. Inspector provided: hazardous waste label, minimum requirements hazardous waste labeling sheets, household hazardous waste brochure, contingency plan form Waste streams observed: used antifreeze, used oil, used oil filters, soiled rags
Note: The following items were corrected on site during the inspection: Item 1: No modified contingency plan and no emergency coordinator. OBSERVATIONS: The facility did not have a modified contingency plan or an emergency coordinator. The operator filled out and posted the provided form. REGULATION: There must be at least one

Map ID
Direction
Distance
Elevation

MAP FINDINGS

Site

Database(s)

EDR ID Number
EPA ID Number

JESUS LIVES AUTO BODY (Continued)

S124836672

emergency coordinator on site or on call to coordinate emergency response measures, and the following information must be posted by a

phone: the name and phone number of
San Joaquin County Environmental Health
HW
CERS

Affiliation:

Affiliation Type Desc: CUPA District
Entity Name: San Joaquin Cnty Env Health
Entity Title: Not reported
Affiliation Address: 1868 East Hazelton Avenue
Affiliation City: Stockton
Affiliation State: CA
Affiliation Country: Not reported
Affiliation Zip: 95205-6232
Affiliation Phone: (209) 468-3420

Affiliation Type Desc: Facility Mailing Address
Entity Name: Mailing Address
Entity Title: Not reported
Affiliation Address: 540 N Grant St. Ste. 7
Affiliation City: Stockton
Affiliation State: CA
Affiliation Country: Not reported
Affiliation Zip: 95202
Affiliation Phone: Not reported

Affiliation Type Desc: Parent Corporation
Entity Name: West Coast Auto Repair
Entity Title: Not reported
Affiliation Address: Not reported
Affiliation City: Not reported
Affiliation State: Not reported
Affiliation Country: Not reported
Affiliation Zip: Not reported
Affiliation Phone: Not reported

Affiliation Type Desc: Document Preparer
Entity Name: Angel Diaz
Entity Title: Not reported
Affiliation Address: Not reported
Affiliation City: Not reported
Affiliation State: Not reported
Affiliation Country: Not reported
Affiliation Zip: Not reported
Affiliation Phone: Not reported

Affiliation Type Desc: Environmental Contact
Entity Name: 209 986-0450
Entity Title: Not reported
Affiliation Address: 540 N Grant St Ste 7
Affiliation City: Stockton
Affiliation State: CA
Affiliation Country: Not reported
Affiliation Zip: 95202
Affiliation Phone: Not reported

Map ID
Direction
Distance
Elevation

MAP FINDINGS

Site

Database(s)

EDR ID Number
EPA ID Number

JESUS LIVES AUTO BODY (Continued)

S124836672

Affiliation Type Desc: Identification Signer
Entity Name: Angel Diaz
Entity Title: Not reported
Affiliation Address: Not reported
Affiliation City: Not reported
Affiliation State: Not reported
Affiliation Country: Not reported
Affiliation Zip: Not reported
Affiliation Phone: Not reported

Affiliation Type Desc: Legal Owner
Entity Name: 209 986-0450
Entity Title: Not reported
Affiliation Address: 540 N Grant St Ste 7
Affiliation City: Stockton
Affiliation State: CA
Affiliation Country: United States
Affiliation Zip: 95202
Affiliation Phone: (209) 986-0450

Affiliation Type Desc: Operator
Entity Name: Angel Diaz
Entity Title: Not reported
Affiliation Address: Not reported
Affiliation City: Not reported
Affiliation State: Not reported
Affiliation Country: Not reported
Affiliation Zip: Not reported
Affiliation Phone: (209) 986-0450

Affiliation Type Desc: Property Owner
Entity Name: Barry Vlught
Entity Title: Not reported
Affiliation Address: 540 N Grant St.
Affiliation City: Stockton
Affiliation State: CA
Affiliation Country: United States
Affiliation Zip: 95202
Affiliation Phone: (209) 915-2526

Name: JESUS LIVES AUTO BODY
Address: 540 N GRANT ST STE 20
City,State,Zip: STOCKTON, CA 95202
Site ID: 562249
CERS ID: 10826674
CERS Description: Hazardous Waste Generator

Violations:
Site ID: 562249
Site Name: Jesus Lives Auto Body
Violation Date: 7/29/2019
Citation: 22 CCR 12 66262.40(a) - California Code of Regulations, Title 22, Chapter 12, Section(s) 66262.40(a)
Violation Description: Failure to keep a copy of each properly signed manifest for at least three years from the date the waste was accepted by the initial transporter. The manifest signed at the time the waste was accepted for transport shall be kept until receiving a signed copy from the

Map ID
Direction
Distance
Elevation

MAP FINDINGS

Site

Database(s)

EDR ID Number
EPA ID Number

JESUS LIVES AUTO BODY (Continued)

S124836672

Violation Notes: designated facility which received the waste. Returned to compliance on 12/20/2019. OBSERVATIONS: Copies of uniform manifests for the disposal of waste acetone from 2019 were not found on site. Owner Jaime Lopez has only been in business for 2 months. REGULATION: Hazardous waste generators shall retain copies of all manifests signed off by the disposal facility and all receipts used in a consolidated manifesting procedure on site for three years and have them readily available for review. CORRECTIVE ACTION: Immediately locate a copy of all manifests and receipts for the last three years, maintain them on site, and submit copies to the EHD.

Violation Division: San Joaquin County Environmental Health
Violation Program: HW
Violation Source: CERS

Site ID: 562249
Site Name: Jesus Lives Auto Body
Violation Date: 7/29/2019
Citation: 22 CCR 12 66262.12 - California Code of Regulations, Title 22, Chapter 12, Section(s) 66262.12

Violation Description: Failure to obtain an Identification Number prior to treating, storing, disposing of, transporting or offering for transportation any hazardous waste.

Violation Notes: Returned to compliance on 08/06/2019. OBSERVATIONS: This facility does not have a valid ID number to manage hazardous waste. REGULATION: A hazardous waste generator shall not treat, store, dispose of, transport or offer for transportation, hazardous waste without an ID number. If you or your business generates more than 100 kg of RCRA hazardous waste and/or more than one kg of acutely hazardous waste, then you need to obtain an EPA ID number. All others must obtain a State ID number. Go to the DTSC web site <https://dtsc.ca.gov/apply-for-hazardous-waste-epa-id-number/> for the form to apply for an ID number. CORRECTIVE ACTION: Immediately obtain an ID number to manage hazardous waste and submit evidence to the EHD.

Violation Division: San Joaquin County Environmental Health
Violation Program: HW
Violation Source: CERS

Site ID: 562249
Site Name: Jesus Lives Auto Body
Violation Date: 7/29/2019
Citation: HSC 6.11 25404(e)(4) - California Health and Safety Code, Chapter 6.11, Section(s) 25404(e)(4)

Violation Description: Failure to report program data electronically.

Violation Notes: Returned to compliance on 12/20/2019. OBSERVATIONS: A submission to the California Electronic Reporting System (CERS) for the hazardous waste program has not been made. REGULATION: Beginning January 1, 2013, all businesses are required to submit all new (or any changes to existing) hazardous waste information online to the CERS at <http://cers.calepa.ca.gov>. CORRECTIVE ACTION: Immediately create a CERS account and make the required submittals. Be sure to include your hazardous waste activity in the Businesses Activities section in CERS in addition to any other relevant activities and required fields.

Violation Division: San Joaquin County Environmental Health
Violation Program: HW
Violation Source: CERS

Site ID: 562249

Map ID
Direction
Distance
Elevation

MAP FINDINGS

Site

Database(s)

EDR ID Number
EPA ID Number

JESUS LIVES AUTO BODY (Continued)

S124836672

Site Name: Jesus Lives Auto Body
Violation Date: 7/29/2019
Citation: HSC 6.5 25160.2 - California Health and Safety Code, Chapter 6.5, Section(s) 25160.2
Violation Description: Failure of a generator of hazardous waste that meets the conditions to be transported on a consolidated manifest to comply with one or more of the required consolidated manifesting procedures and retain copies of receipts for three years.
Violation Notes: Returned to compliance on 12/20/2019. OBSERVATIONS: Copies of disposal receipts for the disposal of waste acetone from 2019 were not found on site. Owner Jaime Lopez has only been in business for 2 months. REGULATION: Hazardous waste generators shall retain copies of all disposal receipts signed off by the disposal facility and all receipts used in a consolidated manifesting procedure on site for three years and have them readily available for review. CORRECTIVE ACTION: Immediately locate a copy of all manifests and receipts for the last three years, maintain them on site, and submit copies to the EHD.
Violation Division: San Joaquin County Environmental Health
Violation Program: HW
Violation Source: CERS

Site ID: 562249
Site Name: Jesus Lives Auto Body
Violation Date: 7/29/2019
Citation: 22 CCR 12 66262.11 - California Code of Regulations, Title 22, Chapter 12, Section(s) 66262.11
Violation Description: Failure to determine if wastes generated are hazardous waste by using generator knowledge or applying testing method.
Violation Notes: Returned to compliance on 12/20/2019. OBSERVATIONS: According to Jaime Lopez, Owner, rags contaminated with acetone/paint are taken to the laundry mat to be cleaned and reused. Old paint waste and sanding dust are taken to the household hazardous waste facility in Stockton. REGULATION: Any person who generates a waste shall determine if the waste is a hazardous waste. Immediately make a hazardous waste determination for the waste absorbent, and manage it according the Title 22 hazardous waste regulations. CORRECTIVE ACTION: Submit a statement and supporting documentation explaining how this waste will be managed. Provide hazardous waste determination information if the acetone/paint contaminated rags, old paint waste and sanding dust is deemed non-hazardous.
Violation Division: San Joaquin County Environmental Health
Violation Program: HW
Violation Source: CERS

Evaluation:
Eval General Type: Compliance Evaluation Inspection
Eval Date: 07-22-2019
Violations Found: Yes
Eval Type: Routine done by local agency
Eval Notes: An inspection checklist was provided to the facility operator on the day of inspection. The EHD has written the complete report which replaces the initial checklist. Complete and submit a copy of the Return to Compliance Certification form to the EHD with a statement documenting the corrective actions that have been or will be taken for each violation, and any supporting paperwork, within 30 days of receiving the complete inspection report. Waste streams observed: paint dust, waste acetone, soiled rags. NOTES: The facility does not

Map ID
Direction
Distance
Elevation

MAP FINDINGS

Site

Database(s)

EDR ID Number
EPA ID Number

JESUS LIVES AUTO BODY (Continued)

S124836672

have an EPA ID number and has only been in business for a couple of months, the hazardous waste generated total could not be determined. The following minor violations were corrected on site during the inspection: VIOLATION 104/105: No modified contingency plan and no emergency coordinator. OBSERVATIONS: The facility did not have a modified contingency plan or an emergency coordinator. REGULATION: There must be at least one eme

Eval Division: San Joaquin County Environmental Health
Eval Program: HW
Eval Source: CERS

Affiliation:

Affiliation Type Desc: Identification Signer
Entity Name: Jaime Lopez
Entity Title: Owner
Affiliation Address: Not reported
Affiliation City: Not reported
Affiliation State: Not reported
Affiliation Country: Not reported
Affiliation Zip: Not reported
Affiliation Phone: Not reported

Affiliation Type Desc: Operator
Entity Name: Jaime Lopez
Entity Title: Not reported
Affiliation Address: Not reported
Affiliation City: Not reported
Affiliation State: Not reported
Affiliation Country: Not reported
Affiliation Zip: Not reported
Affiliation Phone: (209) 688-8062

Affiliation Type Desc: Parent Corporation
Entity Name: Jesus Lives Auto Body
Entity Title: Not reported
Affiliation Address: Not reported
Affiliation City: Not reported
Affiliation State: Not reported
Affiliation Country: Not reported
Affiliation Zip: Not reported
Affiliation Phone: Not reported

Affiliation Type Desc: Environmental Contact
Entity Name: Jaime Lopez
Entity Title: Not reported
Affiliation Address: 540 N Grant St Ste 20
Affiliation City: Stockton
Affiliation State: CA
Affiliation Country: Not reported
Affiliation Zip: 95202
Affiliation Phone: Not reported

Affiliation Type Desc: Property Owner
Entity Name: Barry Vlugt
Entity Title: Not reported
Affiliation Address: 540 N Grant St
Affiliation City: Stockton

Map ID
Direction
Distance
Elevation

MAP FINDINGS

Site

Database(s)

EDR ID Number
EPA ID Number

JESUS LIVES AUTO BODY (Continued)

S124836672

Affiliation State: CA
Affiliation Country: United States
Affiliation Zip: 95202
Affiliation Phone: (209) 915-2526

Affiliation Type Desc: CUPA District
Entity Name: San Joaquin Cnty Env Health
Entity Title: Not reported
Affiliation Address: 1868 East Hazelton Avenue
Affiliation City: Stockton
Affiliation State: CA
Affiliation Country: Not reported
Affiliation Zip: 95205-6232
Affiliation Phone: (209) 468-3420

Affiliation Type Desc: Document Preparer
Entity Name: Jaime Lopez
Entity Title: Not reported
Affiliation Address: Not reported
Affiliation City: Not reported
Affiliation State: Not reported
Affiliation Country: Not reported
Affiliation Zip: Not reported
Affiliation Phone: Not reported

Affiliation Type Desc: Facility Mailing Address
Entity Name: Mailing Address
Entity Title: Not reported
Affiliation Address: 540 N. Grant st. suite 20 and 21
Affiliation City: Stockton
Affiliation State: CA
Affiliation Country: Not reported
Affiliation Zip: 95202
Affiliation Phone: Not reported

Affiliation Type Desc: Legal Owner
Entity Name: Jaime Lopez
Entity Title: Not reported
Affiliation Address: 540 N Grant St Ste 20
Affiliation City: Stockton
Affiliation State: CA
Affiliation Country: United States
Affiliation Zip: 95202
Affiliation Phone: (209) 688-8062

HWTS:

Name: RICO REY BODY SHOP
Address: 540 N GRANT ST
Address 2: Not reported
City,State,Zip: STOCKTON, CA 952020000
EPA ID: CAL000255444
Inactive Date: 06/30/2003
Create Date: 07/10/2002
Last Act Date: 10/21/2003
Mailing Name: Not reported
Mailing Address: 540 N GRANT ST

Map ID
 Direction
 Distance
 Elevation

MAP FINDINGS

Site

Database(s)

EDR ID Number
 EPA ID Number

JESUS LIVES AUTO BODY (Continued)

S124836672

Mailing Address 2:	Not reported
Mailing City,State,Zip:	STOCKTON, CA 952020000
Owner Name:	RICO REY VALLEZ
Owner Address:	540 N GRANT ST
Owner Address 2:	Not reported
Owner City,State,Zip:	STOCKTON, CA 952020000
Contact Name:	RICO REY VALLEZ
Contact Address:	540 N GRANT ST
Contact Address 2:	Not reported
City,State,Zip:	STOCKTON, CA 952020000
NAICS:	
EPA ID:	CAL000255444
Create Date:	2002-07-10 13:33:43
NAICS Code:	811111
NAICS Description:	General Automotive Repair
Issued EPA ID Date:	2002-07-10 13:33:43
Inactive Date:	2003-06-30 00:00:00
Facility Name:	RICO REY BODY SHOP
Facility Address:	540 N GRANT ST
Facility Address 2:	Not reported
Facility City:	STOCKTON
Facility County:	39
Facility State:	CA
Facility Zip:	952020000

**AL495
 NNW
 1/8-1/4
 0.222 mi.
 1170 ft.**

**JC AUTO BODY AND REPAIR
 540 N GRANT ST #30
 STOCKTON, CA 95202
 Site 17 of 26 in cluster AL**

**RCRA NonGen / NLR 1025876014
 CAL000449150**

**Relative:
 Higher
 Actual:
 18 ft.**

RCRA Listings:	
Date Form Received by Agency:	2019-09-23 00:00:00.0
Handler Name:	JC AUTO BODY AND REPAIR
Handler Address:	540 N GRANT ST #30
Handler City,State,Zip:	STOCKTON, CA 95202
EPA ID:	CAL000449150
Contact Name:	JUAN-CARLOS JOCOL
Contact Address:	540 N GRANT ST #30
Contact City,State,Zip:	STOCKTON, CA 95202
Contact Telephone:	209-481-4309
Contact Fax:	Not reported
Contact Email:	Not reported
Contact Title:	Not reported
EPA Region:	09
Land Type:	Not reported
Federal Waste Generator Description:	Not a generator, verified
Non-Notifier:	Not reported
Biennial Report Cycle:	Not reported
Accessibility:	Not reported
Active Site Indicator:	Not reported
State District Owner:	Not reported
State District:	Not reported
Mailing Address:	540 N GRANT ST #30
Mailing City,State,Zip:	STOCKTON, CA 95202
Owner Name:	JUAN-CARLOS JOCOL

Map ID
 Direction
 Distance
 Elevation

MAP FINDINGS

Site

Database(s)

EDR ID Number
 EPA ID Number

JC AUTO BODY AND REPAIR (Continued)

1025876014

Owner Type:	Other
Operator Name:	JUAN-CARLOS JOCOL
Operator Type:	Other
Short-Term Generator Activity:	No
Importer Activity:	No
Mixed Waste Generator:	No
Transporter Activity:	No
Transfer Facility Activity:	No
Recycler Activity with Storage:	No
Small Quantity On-Site Burner Exemption:	No
Smelting Melting and Refining Furnace Exemption:	No
Underground Injection Control:	No
Off-Site Waste Receipt:	No
Universal Waste Indicator:	No
Universal Waste Destination Facility:	No
Federal Universal Waste:	No
Active Site Fed-Reg Treatment Storage and Disposal Facility:	Not reported
Active Site Converter Treatment storage and Disposal Facility:	Not reported
Active Site State-Reg Treatment Storage and Disposal Facility:	Not reported
Active Site State-Reg Handler:	---
Federal Facility Indicator:	Not reported
Hazardous Secondary Material Indicator:	N
Sub-Part K Indicator:	Not reported
Commercial TSD Indicator:	No
Treatment Storage and Disposal Type:	Not reported
2018 GPRA Permit Baseline:	Not on the Baseline
2018 GPRA Renewals Baseline:	Not on the Baseline
Permit Renewals Workload Universe:	Not reported
Permit Workload Universe:	Not reported
Permit Progress Universe:	Not reported
Post-Closure Workload Universe:	Not reported
Closure Workload Universe:	Not reported
202 GPRA Corrective Action Baseline:	No
Corrective Action Workload Universe:	No
Subject to Corrective Action Universe:	No
Non-TSDs Where RCRA CA has Been Imposed Universe:	No
TSDs Potentially Subject to CA Under 3004 (u)/(v) Universe:	No
TSDs Only Subject to CA under Discretionary Auth Universe:	No
Corrective Action Priority Ranking:	No NCAPS ranking
Environmental Control Indicator:	No
Institutional Control Indicator:	No
Human Exposure Controls Indicator:	N/A
Groundwater Controls Indicator:	N/A
Operating TSD Universe:	Not reported
Full Enforcement Universe:	Not reported
Significant Non-Complier Universe:	No
Unaddressed Significant Non-Complier Universe:	No
Addressed Significant Non-Complier Universe:	No
Significant Non-Complier With a Compliance Schedule Universe:	No
Financial Assurance Required:	Not reported
Handler Date of Last Change:	2019-09-27 16:23:58.0
Recognized Trader-Importer:	No
Recognized Trader-Exporter:	No
Importer of Spent Lead Acid Batteries:	No
Exporter of Spent Lead Acid Batteries:	No
Recycler Activity Without Storage:	No
Manifest Broker:	No

Map ID
Direction
Distance
Elevation

MAP FINDINGS

Site

Database(s)

EDR ID Number
EPA ID Number

JC AUTO BODY AND REPAIR (Continued)

1025876014

Sub-Part P Indicator: No

Handler - Owner Operator:

Owner/Operator Indicator: Owner
Owner/Operator Name: JUAN-CARLOS JOCOL
Legal Status: Other
Date Became Current: Not reported
Date Ended Current: Not reported
Owner/Operator Address: 540 N GRANT ST #30
Owner/Operator City,State,Zip: STOCKTON, CA 95202
Owner/Operator Telephone: 209-481-4309
Owner/Operator Telephone Ext: Not reported
Owner/Operator Fax: Not reported
Owner/Operator Email: Not reported

Owner/Operator Indicator: Operator
Owner/Operator Name: JUAN-CARLOS JOCOL
Legal Status: Other
Date Became Current: Not reported
Date Ended Current: Not reported
Owner/Operator Address: 540 N GRANT ST #30
Owner/Operator City,State,Zip: STOCKTON, CA 95202
Owner/Operator Telephone: 209-481-4309
Owner/Operator Telephone Ext: Not reported
Owner/Operator Fax: Not reported
Owner/Operator Email: Not reported

Historic Generators:

Receive Date: 2019-09-23 00:00:00.0
Handler Name: JC AUTO BODY AND REPAIR
Federal Waste Generator Description: Not a generator, verified
State District Owner: Not reported
Large Quantity Handler of Universal Waste: No
Recognized Trader Importer: No
Recognized Trader Exporter: No
Spent Lead Acid Battery Importer: No
Spent Lead Acid Battery Exporter: No
Current Record: Yes
Non Storage Recycler Activity: Not reported
Electronic Manifest Broker: Not reported

List of NAICS Codes and Descriptions:

NAICS Code: 811121
NAICS Description: AUTOMOTIVE BODY, PAINT, AND INTERIOR REPAIR AND MAINTENANCE

Facility Has Received Notices of Violation:

No Violations Found:

Evaluation Action Summary:

No Evaluations Found:

Map ID
 Direction
 Distance
 Elevation

MAP FINDINGS

Site

Database(s)

EDR ID Number
 EPA ID Number

AL496
NNW
1/8-1/4
0.222 mi.
1170 ft.

ALEX'S AUTO REPAIR
540 N GRANT ST STE 5
STOCKTON, CA 95202

Site 18 of 26 in cluster AL

RCRA NonGen / NLR **1025866999**
CAL000287201

Relative:
Higher

Actual:
18 ft.

<p>RCRA Listings:</p> <p>Date Form Received by Agency:</p> <p>Handler Name:</p> <p>Handler Address:</p> <p>Handler City,State,Zip:</p> <p>EPA ID:</p> <p>Contact Name:</p> <p>Contact Address:</p> <p>Contact City,State,Zip:</p> <p>Contact Telephone:</p> <p>Contact Fax:</p> <p>Contact Email:</p> <p>Contact Title:</p> <p>EPA Region:</p> <p>Land Type:</p> <p>Federal Waste Generator Description:</p> <p>Non-Notifier:</p> <p>Biennial Report Cycle:</p> <p>Accessibility:</p> <p>Active Site Indicator:</p> <p>State District Owner:</p> <p>State District:</p> <p>Mailing Address:</p> <p>Mailing City,State,Zip:</p> <p>Owner Name:</p> <p>Owner Type:</p> <p>Operator Name:</p> <p>Operator Type:</p> <p>Short-Term Generator Activity:</p> <p>Importer Activity:</p> <p>Mixed Waste Generator:</p> <p>Transporter Activity:</p> <p>Transfer Facility Activity:</p> <p>Recycler Activity with Storage:</p> <p>Small Quantity On-Site Burner Exemption:</p> <p>Smelting Melting and Refining Furnace Exemption:</p> <p>Underground Injection Control:</p> <p>Off-Site Waste Receipt:</p> <p>Universal Waste Indicator:</p> <p>Universal Waste Destination Facility:</p> <p>Federal Universal Waste:</p> <p>Active Site Fed-Reg Treatment Storage and Disposal Facility:</p> <p>Active Site Converter Treatment storage and Disposal Facility:</p> <p>Active Site State-Reg Treatment Storage and Disposal Facility:</p> <p>Active Site State-Reg Handler:</p> <p>Federal Facility Indicator:</p> <p>Hazardous Secondary Material Indicator:</p> <p>Sub-Part K Indicator:</p> <p>Commercial TSD Indicator:</p> <p>Treatment Storage and Disposal Type:</p> <p>2018 GPRA Permit Baseline:</p> <p>2018 GPRA Renewals Baseline:</p> <p>Permit Renewals Workload Universe:</p>	<p>2004-10-14 00:00:00.0</p> <p>ALEX'S AUTO REPAIR</p> <p>540 N GRANT ST STE 5</p> <p>STOCKTON, CA 95202</p> <p>CAL000287201</p> <p>FRANCISCO ARNIEA</p> <p>540 N GRANT ST STE 5</p> <p>STOCKTON, CA 95202</p> <p>200-992-2301 x0</p> <p>Not reported</p> <p>MENDOZA8626@GMAIL.COM</p> <p>Not reported</p> <p>09</p> <p>Not reported</p> <p>Not a generator, verified</p> <p>Not reported</p> <p>Not reported</p> <p>Not reported</p> <p>Not reported</p> <p>Not reported</p> <p>Not reported</p> <p>Not reported</p> <p>540 N GRANT ST #5</p> <p>STOCKTON, CA 95202</p> <p>ALEXS AUTO REPAIR</p> <p>Other</p> <p>FRANCISCO ARNIEA</p> <p>Other</p> <p>No</p> <p>No</p> <p>No</p> <p>No</p> <p>No</p> <p>No</p> <p>No</p> <p>No</p> <p>No</p> <p>No</p> <p>No</p> <p>No</p> <p>No</p> <p>No</p> <p>No</p> <p>No</p> <p>No</p> <p>No</p> <p>No</p> <p>No</p> <p>No</p> <p>No</p> <p>No</p> <p>Not reported</p> <p>Not reported</p> <p>Not reported</p> <p>---</p> <p>Not reported</p> <p>N</p> <p>Not reported</p> <p>No</p> <p>Not reported</p> <p>Not on the Baseline</p> <p>Not on the Baseline</p> <p>Not reported</p>
---	---

Map ID
Direction
Distance
Elevation

MAP FINDINGS

Site

Database(s)

EDR ID Number
EPA ID Number

ALEX'S AUTO REPAIR (Continued)

1025866999

Permit Workload Universe:	Not reported
Permit Progress Universe:	Not reported
Post-Closure Workload Universe:	Not reported
Closure Workload Universe:	Not reported
202 GPRA Corrective Action Baseline:	No
Corrective Action Workload Universe:	No
Subject to Corrective Action Universe:	No
Non-TSDFs Where RCRA CA has Been Imposed Universe:	No
TSDFs Potentially Subject to CA Under 3004 (u)/(v) Universe:	No
TSDFs Only Subject to CA under Discretionary Auth Universe:	No
Corrective Action Priority Ranking:	No NCAPS ranking
Environmental Control Indicator:	No
Institutional Control Indicator:	No
Human Exposure Controls Indicator:	N/A
Groundwater Controls Indicator:	N/A
Operating TSDF Universe:	Not reported
Full Enforcement Universe:	Not reported
Significant Non-Complier Universe:	No
Unaddressed Significant Non-Complier Universe:	No
Addressed Significant Non-Complier Universe:	No
Significant Non-Complier With a Compliance Schedule Universe:	No
Financial Assurance Required:	Not reported
Handler Date of Last Change:	2019-09-27 16:23:47.0
Recognized Trader-Importer:	No
Recognized Trader-Exporter:	No
Importer of Spent Lead Acid Batteries:	No
Exporter of Spent Lead Acid Batteries:	No
Recycler Activity Without Storage:	No
Manifest Broker:	No
Sub-Part P Indicator:	No

Handler - Owner Operator:

Owner/Operator Indicator:	Operator
Owner/Operator Name:	FRANCISCO ARNIEA
Legal Status:	Other
Date Became Current:	Not reported
Date Ended Current:	Not reported
Owner/Operator Address:	540 N GRANT ST STE 5
Owner/Operator City,State,Zip:	STOCKTON, CA 95202
Owner/Operator Telephone:	200-992-2301
Owner/Operator Telephone Ext:	0
Owner/Operator Fax:	Not reported
Owner/Operator Email:	Not reported

Owner/Operator Indicator:	Owner
Owner/Operator Name:	ALEXS AUTO REPAIR
Legal Status:	Other
Date Became Current:	Not reported
Date Ended Current:	Not reported
Owner/Operator Address:	510 E MENDOCINO AVE
Owner/Operator City,State,Zip:	STOCKTON, CA 95204
Owner/Operator Telephone:	209-922-3010
Owner/Operator Telephone Ext:	Not reported
Owner/Operator Fax:	Not reported
Owner/Operator Email:	Not reported

Map ID
Direction
Distance
Elevation

MAP FINDINGS

Site

Database(s)

EDR ID Number
EPA ID Number

ALEX'S AUTO REPAIR (Continued)

1025866999

Historic Generators:

Receive Date:	2004-10-14 00:00:00.0
Handler Name:	ALEX'S AUTO REPAIR
Federal Waste Generator Description:	Not a generator, verified
State District Owner:	Not reported
Large Quantity Handler of Universal Waste:	No
Recognized Trader Importer:	Not reported
Recognized Trader Exporter:	Not reported
Spent Lead Acid Battery Importer:	Not reported
Spent Lead Acid Battery Exporter:	Not reported
Current Record:	Yes
Non Storage Recycler Activity:	Not reported
Electronic Manifest Broker:	Not reported

List of NAICS Codes and Descriptions:

NAICS Code:	81149
NAICS Description:	OTHER PERSONAL AND HOUSEHOLD GOODS REPAIR AND MAINTENANCE

Facility Has Received Notices of Violation:

No Violations Found:

Evaluation Action Summary:

No Evaluations Found:

AL497
NNW
1/8-1/4
0.222 mi.
1170 ft.

LALOS BODY SHOP
540 N GRANT ST STE 24
STOCKTON, CA 95202
Site 19 of 26 in cluster AL

RCRA NonGen / NLR **1024865666**
CAL000434242

Relative:
Higher
Actual:
18 ft.

RCRA Listings:

Date Form Received by Agency:	2018-03-15 00:00:00.0
Handler Name:	LALOS BODY SHOP
Handler Address:	540 N GRANT ST STE 24
Handler City,State,Zip:	STOCKTON, CA 95202
EPA ID:	CAL000434242
Contact Name:	EDUARDO HERNANDEZ
Contact Address:	1703 MONTE DIABLO AVE
Contact City,State,Zip:	STOCKTON, CA 95203
Contact Telephone:	209-496-8304
Contact Fax:	Not reported
Contact Email:	Not reported
Contact Title:	Not reported
EPA Region:	09
Land Type:	Not reported
Federal Waste Generator Description:	Not a generator, verified
Non-Notifier:	Not reported
Biennial Report Cycle:	Not reported
Accessibility:	Not reported
Active Site Indicator:	Handler Activities
State District Owner:	Not reported
State District:	Not reported
Mailing Address:	1703 MONTE DIABLO AVE
Mailing City,State,Zip:	STOCKTON, CA 95203

Map ID
Direction
Distance
Elevation

MAP FINDINGS

Site

Database(s)

EDR ID Number
EPA ID Number

LALOS BODY SHOP (Continued)

1024865666

Owner Name:	EDUARDO HERNANDEZ
Owner Type:	Other
Operator Name:	EDUARDO HERNANDEZ
Operator Type:	Other
Short-Term Generator Activity:	No
Importer Activity:	No
Mixed Waste Generator:	No
Transporter Activity:	No
Transfer Facility Activity:	No
Recycler Activity with Storage:	No
Small Quantity On-Site Burner Exemption:	No
Smelting Melting and Refining Furnace Exemption:	No
Underground Injection Control:	No
Off-Site Waste Receipt:	No
Universal Waste Indicator:	Yes
Universal Waste Destination Facility:	Yes
Federal Universal Waste:	No
Active Site Fed-Reg Treatment Storage and Disposal Facility:	Not reported
Active Site Converter Treatment storage and Disposal Facility:	Not reported
Active Site State-Reg Treatment Storage and Disposal Facility:	Not reported
Active Site State-Reg Handler:	---
Federal Facility Indicator:	Not reported
Hazardous Secondary Material Indicator:	N
Sub-Part K Indicator:	Not reported
Commercial TSD Indicator:	No
Treatment Storage and Disposal Type:	Not reported
2018 GPRA Permit Baseline:	Not on the Baseline
2018 GPRA Renewals Baseline:	Not on the Baseline
Permit Renewals Workload Universe:	Not reported
Permit Workload Universe:	Not reported
Permit Progress Universe:	Not reported
Post-Closure Workload Universe:	Not reported
Closure Workload Universe:	Not reported
202 GPRA Corrective Action Baseline:	No
Corrective Action Workload Universe:	No
Subject to Corrective Action Universe:	No
Non-TSDFs Where RCRA CA has Been Imposed Universe:	No
TSDFs Potentially Subject to CA Under 3004 (u)/(v) Universe:	No
TSDFs Only Subject to CA under Discretionary Auth Universe:	No
Corrective Action Priority Ranking:	No NCAPS ranking
Environmental Control Indicator:	No
Institutional Control Indicator:	No
Human Exposure Controls Indicator:	N/A
Groundwater Controls Indicator:	N/A
Operating TSDF Universe:	Not reported
Full Enforcement Universe:	Not reported
Significant Non-Complier Universe:	No
Unaddressed Significant Non-Complier Universe:	No
Addressed Significant Non-Complier Universe:	No
Significant Non-Complier With a Compliance Schedule Universe:	No
Financial Assurance Required:	Not reported
Handler Date of Last Change:	2018-09-07 19:37:39.0
Recognized Trader-Importer:	No
Recognized Trader-Exporter:	No
Importer of Spent Lead Acid Batteries:	No
Exporter of Spent Lead Acid Batteries:	No
Recycler Activity Without Storage:	No

Map ID
Direction
Distance
Elevation

MAP FINDINGS

Site

Database(s)

EDR ID Number
EPA ID Number

LALOS BODY SHOP (Continued)

1024865666

Manifest Broker: No
Sub-Part P Indicator: No

Handler - Owner Operator:

Owner/Operator Indicator: Owner
Owner/Operator Name: EDUARDO HERNANDEZ
Legal Status: Other
Date Became Current: Not reported
Date Ended Current: Not reported
Owner/Operator Address: 1703 MONTE DIABLO AVE
Owner/Operator City,State,Zip: STOCKTON, CA 95203
Owner/Operator Telephone: 209-496-8304
Owner/Operator Telephone Ext: Not reported
Owner/Operator Fax: Not reported
Owner/Operator Email: Not reported

Owner/Operator Indicator: Operator
Owner/Operator Name: EDUARDO HERNANDEZ
Legal Status: Other
Date Became Current: Not reported
Date Ended Current: Not reported
Owner/Operator Address: 1703 MONTE DIABLO AVE
Owner/Operator City,State,Zip: STOCKTON, CA 95203
Owner/Operator Telephone: 209-496-8304
Owner/Operator Telephone Ext: Not reported
Owner/Operator Fax: Not reported
Owner/Operator Email: Not reported

Historic Generators:

Receive Date: 2018-03-15 00:00:00.0
Handler Name: LALOS BODY SHOP
Federal Waste Generator Description: Not a generator, verified
State District Owner: Not reported
Large Quantity Handler of Universal Waste: No
Recognized Trader Importer: No
Recognized Trader Exporter: No
Spent Lead Acid Battery Importer: No
Spent Lead Acid Battery Exporter: No
Current Record: Yes
Non Storage Recycler Activity: Not reported
Electronic Manifest Broker: Not reported

List of NAICS Codes and Descriptions:

NAICS Code: 811121
NAICS Description: AUTOMOTIVE BODY, PAINT, AND INTERIOR REPAIR AND MAINTENANCE

Facility Has Received Notices of Violation:

No Violations Found:

Evaluation Action Summary:

No Evaluations Found:

MAP FINDINGS

Map ID
 Direction
 Distance
 Elevation

Site

Database(s)

EDR ID Number
 EPA ID Number

AL498 **WRENCHERS** **CERS HAZ WASTE** **S112962149**
NNW **540 N GRANT ST** **HAZNET** **N/A**
1/8-1/4 **STOCKTON, CA 95202** **HWTS**
0.222 mi.
1170 ft. **Site 20 of 26 in cluster AL**

Relative: CERS HAZ WASTE:
Higher Name: WRENCHERS
Actual: Address: 540 N GRANT ST
18 ft. City,State,Zip: STOCKTON, CA 95202
 Site ID: 562051
 CERS ID: 10185003
 CERS Description: Hazardous Waste Generator

Violations:
 Site ID: 562051
 Site Name: WRENCHERS
 Violation Date: 7/22/2019
 Citation: 40 CFR 1 265.33 - U.S. Code of Federal Regulations, Title 40, Chapter 1, Section(s) 265.33
 Violation Description: Failure to test and maintain as necessary all facility communications or alarm systems, fire protection equipment, spill control equipment, and decontamination equipment to assure its proper operation in time of emergency.
 Violation Notes: Returned to compliance on 09/20/2019. OBSERVATION: The facility does not have spill control equipment in the paint booth area (suites 28/29) REGULATION: All facilities shall be equipped with an internal communication or alarm system, a device capable of calling outside emergency help, spill control equipment, and decontamination equipment at all times. CORRECTIVE ACTION: Immediately provide spill control equipment
 Violation Division: San Joaquin County Environmental Health
 Violation Program: HW
 Violation Source: CERS
 Site ID: 562051
 Site Name: WRENCHERS
 Violation Date: 7/22/2019
 Citation: 22 CCR 23 66273.35 - California Code of Regulations, Title 22, Chapter 23, Section(s) 66273.35
 Violation Description: Failure to accumulate universal waste for one year or less and to demonstrate the length of time that the universal waste has been accumulated from the date it became a waste or was received.
 Violation Notes: Returned to compliance on 09/20/2019. OBSERVATION: Ten 8-foot long universal waste lamps were in the storage room in unlabeled boxes. REGULATION: Universal waste may be accumulated for no longer than one year from the date the universal waste was generated. The universal waste handler shall be able to demonstrate the length of time that the universal waste has been accumulated. CORRECTIVE ACTION: Since it could not be demonstrated how long this waste was stored on site, immediately dispose of this UW and submit a copy of the disposal receipt to the EHD.
 Violation Division: San Joaquin County Environmental Health
 Violation Program: HW
 Violation Source: CERS
 Site ID: 562051
 Site Name: WRENCHERS
 Violation Date: 7/22/2019
 Citation: HSC 6.11 25404(e)(4) - California Health and Safety Code, Chapter

Map ID
Direction
Distance
Elevation

MAP FINDINGS

Site

Database(s)

EDR ID Number
EPA ID Number

WRENCHERS (Continued)

S112962149

Violation Description: 6.11, Section(s) 25404(e)(4)
Failure to report program data electronically.

Violation Notes: Returned to compliance on 12/10/2019. OBSERVATION: A complete submission of information has not been made to the California Electronic Reporting System (CERS) for the hazardous waste program. CERS ID is 10185003. REGULATION: Beginning January 1, 2013, all businesses are required to submit all new (or any changes to existing) hazardous waste information online to the CERS at <http://cers.calepa.ca.gov>. CORRECTIVE ACTION: Complete the CERS information including your hazardous waste generator activity in the Businesses Activities section in CERS. Complete all relevant activities and required fields.

Violation Division: San Joaquin County Environmental Health

Violation Program: HW

Violation Source: CERS

Site ID: 562051

Site Name: WRENCHERS

Violation Date: 7/22/2019

Citation: HSC 6.5 25123.3(h)(1) - California Health and Safety Code, Chapter 6.5, Section(s) 25123.3(h)(1)

Violation Description: Failure to send hazardous waste offsite for treatment, storage, or disposal within 180 days (or 270 days if waste is transported over 200 miles) for a generator who generates less than 1000 kilogram per month if all of the following conditions are met: (1) The quantity of hazardous waste accumulated onsite never exceeds 6,000 kilograms. (2) The generator complies with the requirements of 40 Code of Federal Regulations section 262.34(d), (e) and (f). (3) The generator does not hold acutely hazardous waste or extremely hazardous waste in an amount greater than one kilogram for more than 90 days.

Violation Notes: Returned to compliance on 12/02/2019. OBSERVATIONS: Two 55-gallon drums full of used oil in suite 22. Barry Vlught stated that this oil is his responsibility and was abandoned by a previous tenant. One 55-gallon drum which contained paint, a fluorescent tube (broken), and an oil filter stored in the storage area across from suite 23 and labeled as hazardous waste. REGULATION: Facilities who generate less than 1000 kg of hazardous waste per month and do not exceed 6000 kg of waste stored on site at any time may store waste on site up to 180 days. CORRECTIVE ACTION: Immediately dispose of this hazardous waste in compliance with Title 22 California Code of Regulations and submit a copy of the disposal record to this department within 30 days.

Violation Division: San Joaquin County Environmental Health

Violation Program: HW

Violation Source: CERS

Site ID: 562051

Site Name: WRENCHERS

Violation Date: 7/22/2019

Citation: 22 CCR 12 66262.11 - California Code of Regulations, Title 22, Chapter 12, Section(s) 66262.11

Violation Description: Failure to determine if wastes generated are hazardous waste by using generator knowledge or applying testing method.

Violation Notes: Returned to compliance on 12/02/2019. OBSERVATIONS: The following wastes were observed in the storage area across the driveway from suite 23: 1. 55 gallon metal drum, partially full, labeled "solids, 5-28-17" 2. 55 gallon plastic drum, partially full, labeled "waste coolant" 3. 55 gallon plastic drum, partially full, labeled "empty" 4.

Map ID
Direction
Distance
Elevation

MAP FINDINGS

Site

Database(s)

EDR ID Number
EPA ID Number

WRENCHERS (Continued)

S112962149

55 gallon metal drum, partially full, labeled "Amtecol motor oil" 5. 55 gallon metal drum, partially full, labeled "empty" 6. 30 gallon plastic drum, 75% full of dark liquid 7. 55 gallon metal drum, partially full, labeled "1/4 oil, 5-26-17" 8. pile of solid, looks like asphalt, 5 x 2 x 2 feet The following wastes were observed in Suites 28/29: 1. Three plastic garbage bags containing paint booth filters 2. Two 5-gallon plastic open containers of full of liquid with solvent smell 3. One pint container of clear, soft solid, strong solvent smell waste was found in a garbage can for regular trash. Operator Barry Vlught stated the waste is "clear coat". Barry removed it from

Violation Division: San Joaquin County Environmental Health
Violation Program: HW
Violation Source: CERS

Site ID: 562051
Site Name: WRENCHERS
Violation Date: 7/22/2019
Citation: 22 CCR 23 66273.34 - California Code of Regulations, Title 22, Chapter 23, Section(s) 66273.34

Violation Description: Failure to label or mark each individual or container or the designated area of universal waste as required. 1) Waste batteries shall be marked with "Universal Waste-Battery(ies)G . 2) Mercury containing equipment shall be marked with "Universal Waste -Mercury-Containing EquipmentG . 3) Lamps shall be marked with G Universal Waste-Lamp(s)G . 4)Each electronic devices or the container or the designated area shall be marked with G Universal Waste-Electronic Device(s)G . 5) Each CRTs or the container or the designated area shall be marked with "Universal Waste-CRT(s)G . 6) CRT glass or the designated area shall be marked with G Universal Waste-CRT glassG .

Violation Notes: Returned to compliance on 09/20/2019. OBSERVATION: Ten 8-foot long universal waste lamps were in the storage room in unlabeled boxes. REGULATION: Universal waste shall be marked with the words "Universal Waste" and the type of waste (batteries, mercury containing equipment, lamps, electronic devices, CRTs, CRT glass). CORRECTIVE ACTION: Immediately label the boxes as "Universal Waste - lamps" and ensure that all universal wastes are labeled with the required information.

Violation Division: San Joaquin County Environmental Health
Violation Program: HW
Violation Source: CERS

Site ID: 562051
Site Name: WRENCHERS
Violation Date: 7/22/2019
Citation: 22 CCR 12 66262.34(f) - California Code of Regulations, Title 22, Chapter 12, Section(s) 66262.34(f)

Violation Description: Failure to properly label hazardous waste accumulation containers and portable tanks with the following requirements: "Hazardous Waste", name and address of the generator, physical and chemical characteristics of the Hazardous Waste, and starting accumulation date.

Violation Notes: Returned to compliance on 12/02/2019. OBSERVATIONS: Two 55-gallon drums full of used oil in suite 22. Barry Vlught stated that this oil is his responsibility and was abandoned by a previous tenant. One 55-gallon drum which contained paint, a fluorescent tube (broken), and an oil filter stored in the storage area across from suite 23 and

Map ID
Direction
Distance
Elevation

MAP FINDINGS

Site

Database(s)

EDR ID Number
EPA ID Number

WRENCHERS (Continued)

S112962149

labeled with the words "hazardous waste". REGULATION: All hazardous waste containers shall be marked with the following information: - the words G Hazardous WasteG - name and address of generator - hazardous properties - physical state - composition (contents) - accumulation start date CORRECTIVE ACTION: Immediately label these containers and ensure that all containers are marked with all the required information.

Violation Division: San Joaquin County Environmental Health
Violation Program: HW
Violation Source: CERS

Site ID: 562051
Site Name: WRENCHERS
Violation Date: 7/22/2019
Citation: 22 CCR 12 66262.12 - California Code of Regulations, Title 22, Chapter 12, Section(s) 66262.12

Violation Description: Failure to obtain an Identification Number prior to treating, storing, disposing of, transporting or offering for transportation any hazardous waste.

Violation Notes: Returned to compliance on 09/20/2019. OBSERVATIONS: The ID number for this facility, CAL000332539, is inactive and has contact Lee Helms. The current owner is Barry Vlught. REGULATION: A hazardous waste generator shall not treat, store, dispose of, transport or offer for transportation, hazardous waste without an active, valid ID number. If you or your business generates more than 100 kg of RCRA hazardous waste and/or more than one kg of acutely hazardous waste, then you need to obtain an EPA ID number. All others must obtain a State ID number. Go to the DTSC web site <https://dtsc.ca.gov/apply-for-hazardous-waste-epa-id-number/> for the form to apply for an ID number. CORRECTIVE ACTION: Immediately obtain an ID number to manage hazardous waste and submit evidence to the EHD.

Violation Division: San Joaquin County Environmental Health
Violation Program: HW
Violation Source: CERS

Site ID: 562051
Site Name: WRENCHERS
Violation Date: 7/22/2019
Citation: 40 CFR 1 262.34(d)(5)(ii) - U.S. Code of Federal Regulations, Title 40, Chapter 1, Section(s) 262.34(d)(5)(ii)

Violation Description: Failure to post the following information next to the telephone: (A) The name and telephone number of the emergency coordinator; (B) Location of fire extinguishers and spill control material, and, if present, fire alarm; and (C) The telephone number of the fire department, unless the facility has a direct alarm.

Violation Notes: Returned to compliance on 09/20/2019. OBSERVATION: A complete modified contingency plan information is not posted at the facility. REGULATION: There must be at least one emergency coordinator on site or on call to coordinate emergency response measures, and the following information must be posted by a phone: the name and phone number of the emergency coordinator; location of fire extinguishers, spill control equipment, and if present, fire alarm; and the phone number of the fire department, unless the facility has a direct alarm. CORRECTIVE ACTION: A modified contingency plan was filled out and posted during the inspection but no spill control equipment was included on the document. Obtain spill control equipment and include the location on the modified contingency plan.

Map ID
Direction
Distance
Elevation

MAP FINDINGS

Site

Database(s)

EDR ID Number
EPA ID Number

WRENCHERS (Continued)

S112962149

Violation Division: San Joaquin County Environmental Health
Violation Program: HW
Violation Source: CERS

Site ID: 562051
Site Name: WRENCHERS
Violation Date: 7/22/2019
Citation: HSC 6.5 Multiple - California Health and Safety Code, Chapter 6.5, Section(s) Multiple
Violation Description: Hazardous Waste Generator Program - Operations/Maintenance - General
Violation Notes: Returned to compliance on 09/20/2019. OBSERVATION: Ten 8-foot long universal waste lamps were in the storage room. Two lamps were in boxes that could not be closed. REGULATION: Universal waste (UW) lamps shall be stored in compatible, closed containers. CORRECTION: Store UW lamps in closed containers.

Violation Division: San Joaquin County Environmental Health
Violation Program: HW
Violation Source: CERS

Evaluation:
Eval General Type: Compliance Evaluation Inspection
Eval Date: 07-22-2019
Violations Found: Yes
Eval Type: Routine done by local agency
Eval Notes: An inspection checklist was provided to the facility operator on the day of inspection. The EHD has written the complete report which replaces the initial checklist. Complete and submit a copy of the Return to Compliance Certification form to the EHD with a statement documenting the corrective actions that have been or will be taken for each violation, and any supporting paperwork, within 30 days of receiving the complete inspection report. Waste streams: paint booth filters; various abandoned wastes from tenants including used oil, paint waste, fluorescent tubes, building paint. Inspection was completed on August 8, 2019 by inspecting a storage room next to the paint booth. It was locked during the initial inspection. Locations inspected on the property include suites 28 and 29, and the fenced storage area across the driveway from suite 23.
Eval Division: San Joaquin County Environmental Health
Eval Program: HW
Eval Source: CERS

Affiliation:
Affiliation Type Desc: Operator
Entity Name: Barry Vlugt
Entity Title: Not reported
Affiliation Address: Not reported
Affiliation City: Not reported
Affiliation State: Not reported
Affiliation Country: Not reported
Affiliation Zip: Not reported
Affiliation Phone: (209) 915-2526

Affiliation Type Desc: Environmental Contact
Entity Name: Barry Vlugt
Entity Title: Not reported
Affiliation Address: 1630 N Main St #190

Map ID
Direction
Distance
Elevation

MAP FINDINGS

Site

Database(s)

EDR ID Number
EPA ID Number

WRENCHERS (Continued)

S112962149

Affiliation City: Walnut Creek
Affiliation State: CA
Affiliation Country: Not reported
Affiliation Zip: 94596
Affiliation Phone: Not reported

Affiliation Type Desc: Facility Mailing Address
Entity Name: Mailing Address
Entity Title: Not reported
Affiliation Address: 1630 N Main St #190
Affiliation City: Walnut Creek
Affiliation State: CA
Affiliation Country: Not reported
Affiliation Zip: 94596
Affiliation Phone: Not reported

Affiliation Type Desc: Legal Owner
Entity Name: WRENCHERS, LLC
Entity Title: Not reported
Affiliation Address: 1630 N MAIN ST # 190
Affiliation City: WALNUT CREEK
Affiliation State: CA
Affiliation Country: United States
Affiliation Zip: 95267
Affiliation Phone: (209) 915-2526

Affiliation Type Desc: CUPA District
Entity Name: San Joaquin Cnty Env Health
Entity Title: Not reported
Affiliation Address: 1868 East Hazelton Avenue
Affiliation City: Stockton
Affiliation State: CA
Affiliation Country: Not reported
Affiliation Zip: 95205-6232
Affiliation Phone: (209) 468-3420

Affiliation Type Desc: Parent Corporation
Entity Name: Wrenchers
Entity Title: Not reported
Affiliation Address: Not reported
Affiliation City: Not reported
Affiliation State: Not reported
Affiliation Country: Not reported
Affiliation Zip: Not reported
Affiliation Phone: Not reported

Name: RAMSES GARAGE
Address: 540 N GRANT ST STE 25
City,State,Zip: STOCKTON, CA 95202
Site ID: 565636
CERS ID: 10823584
CERS Description: Hazardous Waste Generator

Violations:
Site ID: 565636
Site Name: RAMSES GARAGE
Violation Date: 7/19/2019

Map ID
Direction
Distance
Elevation

MAP FINDINGS

Site

Database(s)

EDR ID Number
EPA ID Number

WRENCHERS (Continued)

S112962149

Citation: HSC 6.11 25404(e)(4) - California Health and Safety Code, Chapter 6.11, Section(s) 25404(e)(4)
Violation Description: Failure to report program data electronically.
Violation Notes: Returned to compliance on 04/16/2020. OBSERVATIONS: A submission to the California Electronic Reporting System (CERS) for the hazardous waste program has not been made. REGULATION: Beginning January 1, 2013, all businesses are required to submit all new (or any changes to existing) hazardous waste information online to the CERS at <http://cers.calepa.ca.gov>. CORRECTIVE ACTION: Immediately create a CERS account and make the required submittals. Be sure to include your hazardous waste activity in the Businesses Activities section in CERS in addition to any other relevant activities and required fields.
Violation Division: San Joaquin County Environmental Health
Violation Program: HW
Violation Source: CERS

Site ID: 565636
Site Name: RAMSES GARAGE
Violation Date: 7/19/2019
Citation: 22 CCR 12 66262.11 - California Code of Regulations, Title 22, Chapter 12, Section(s) 66262.11
Violation Description: Failure to determine if wastes generated are hazardous waste by using generator knowledge or applying testing method.
Violation Notes: Returned to compliance on 04/14/2020. OBSERVATIONS: According to Ramses Lopez, Owner, contaminated paint rags and sanding waste are thrown away into the trash. REGULATION: Any person who generates a waste shall determine if the waste is a hazardous waste. Immediately make a hazardous waste determination for the waste absorbent, and manage it according to the Title 22 hazardous waste regulations. CORRECTIVE ACTION: Submit a statement and supporting documentation explaining how these wastes will be managed. Provide hazardous waste determination information for the wastes that are deemed non-hazardous.
Violation Division: San Joaquin County Environmental Health
Violation Program: HW
Violation Source: CERS

Site ID: 565636
Site Name: RAMSES GARAGE
Violation Date: 7/19/2019
Citation: 22 CCR 12 66262.12 - California Code of Regulations, Title 22, Chapter 12, Section(s) 66262.12
Violation Description: Failure to obtain an Identification Number prior to treating, storing, disposing of, transporting or offering for transportation any hazardous waste.
Violation Notes: Returned to compliance on 09/09/2019. OBSERVATIONS: This facility does not have a valid ID number to manage hazardous waste. REGULATION: A hazardous waste generator shall not treat, store, dispose of, transport or offer for transportation, hazardous waste without an ID number. If you or your business generates more than 100 kg of RCRA hazardous waste and/or more than one kg of acutely hazardous waste, then you need to obtain an EPA ID number. All others must obtain a State ID number. Go to the DTSC web site <https://dtsc.ca.gov/apply-for-hazardous-waste-epa-id-number/> for the form to apply for an ID number. CORRECTIVE ACTION: Immediately obtain an ID number to manage hazardous waste and submit evidence to the EHD
Violation Division: San Joaquin County Environmental Health

Map ID
Direction
Distance
Elevation

MAP FINDINGS

Site

Database(s)

EDR ID Number
EPA ID Number

WRENCHERS (Continued)

S112962149

Violation Program: HW
Violation Source: CERS

Evaluation:
Eval General Type: Compliance Evaluation Inspection
Eval Date: 07-22-2019
Violations Found: Yes
Eval Type: Routine done by local agency
Eval Notes: An inspection checklist was provided to the facility operator on the day of inspection. The EHD has written the complete report which replaces the initial checklist. Complete and submit a copy of the Return to Compliance Certification form to the EHD with a statement documenting the corrective actions that have been or will be taken for each violation, and any supporting paperwork, within 30 days of receiving the complete inspection report. NOTES: The following items were corrected on site during the inspection: Item 1: No modified contingency plan and no emergency coordinator. OBSERVATIONS: The facility did not have a modified contingency plan or an emergency coordinator. Item was corrected on site by by filling out and posting a provided form. REGULATION: There must be at least one emergency coordinator on site or on call to coordinate emergency response measures, and the following information must be posted by a phone: the name and phone number of the emergency
Eval Division: San Joaquin County Environmental Health
Eval Program: HW
Eval Source: CERS

Affiliation:
Affiliation Type Desc: Environmental Contact
Entity Name: Ramses Lopez
Entity Title: Not reported
Affiliation Address: 540 N Grant St Ste 25
Affiliation City: Stockton
Affiliation State: CA
Affiliation Country: Not reported
Affiliation Zip: 95202
Affiliation Phone: Not reported

Affiliation Type Desc: Parent Corporation
Entity Name: RAMSES GARAGE
Entity Title: Not reported
Affiliation Address: Not reported
Affiliation City: Not reported
Affiliation State: Not reported
Affiliation Country: Not reported
Affiliation Zip: Not reported
Affiliation Phone: Not reported

Affiliation Type Desc: Facility Mailing Address
Entity Name: Mailing Address
Entity Title: Not reported
Affiliation Address: 540 N Grant St. #25
Affiliation City: Stockton
Affiliation State: CA
Affiliation Country: Not reported
Affiliation Zip: 95202

Map ID
Direction
Distance
Elevation

MAP FINDINGS

Site

Database(s)

EDR ID Number
EPA ID Number

WRENCHERS (Continued)

S112962149

Affiliation Phone: Not reported

Affiliation Type Desc: Identification Signer
Entity Name: Ramses Lopez
Entity Title: owner
Affiliation Address: Not reported
Affiliation City: Not reported
Affiliation State: Not reported
Affiliation Country: Not reported
Affiliation Zip: Not reported
Affiliation Phone: Not reported

Affiliation Type Desc: Legal Owner
Entity Name: Ramses Lopez
Entity Title: Not reported
Affiliation Address: 540 N Grant St #25
Affiliation City: Stockton
Affiliation State: CA
Affiliation Country: United States
Affiliation Zip: 95202
Affiliation Phone: (408) 469-7551

Affiliation Type Desc: Document Preparer
Entity Name: Ramses Lopez
Entity Title: Not reported
Affiliation Address: Not reported
Affiliation City: Not reported
Affiliation State: Not reported
Affiliation Country: Not reported
Affiliation Zip: Not reported
Affiliation Phone: Not reported

Affiliation Type Desc: Operator
Entity Name: Ramses Lopez
Entity Title: Not reported
Affiliation Address: Not reported
Affiliation City: Not reported
Affiliation State: Not reported
Affiliation Country: Not reported
Affiliation Zip: Not reported
Affiliation Phone: (408) 469-7551

Affiliation Type Desc: CUPA District
Entity Name: San Joaquin Cnty Env Health
Entity Title: Not reported
Affiliation Address: 1868 East Hazelton Avenue
Affiliation City: Stockton
Affiliation State: CA
Affiliation Country: Not reported
Affiliation Zip: 95205-6232
Affiliation Phone: (209) 468-3420

HAZNET:
Name: WRENCHERS
Address: 540 N GRANT ST
Address 2: Not reported

Map ID
Direction
Distance
Elevation

MAP FINDINGS

Site

Database(s)

EDR ID Number
EPA ID Number

WRENCHERS (Continued)

S112962149

City,State,Zip: STOCKTON, CA 95202
Contact: LEE HELMS
Telephone: 2094640614
Mailing Name: Not reported
Mailing Address: 2339 W HAMMER LN STE C # 300

Year: 2007
Gepaid: CAC002617794
TSD EPA ID: CAD980887418
CA Waste Code: 223 - Unspecified oil-containing waste
Disposal Method: H141 - Storage, Bulking, And/Or Transfer Off Site--No
Treatment/Reovery (H010-H129) Or (H131-H135)

Tons: 5.004

Additional Info:

Year: 2007
Gen EPA ID: CAC002617794

Shipment Date: 20070621
Creation Date: 11/3/2007 18:30:29
Receipt Date: 20070629
Manifest ID: 002006690JJK
Trans EPA ID: CAD044003556
Trans Name: RAMOS ENVIRONMENTAL SERVICES
Trans 2 EPA ID: Not reported
Trans 2 Name: Not reported
TSD EPA ID: CAD980887418
Trans Name: EVERGREEN OIL INC
TSD EPA ID: Not reported
TSD EPA Alt Name: Not reported
Waste Code Description: 223 - Unspecified oil-containing waste
RCRA Code: Not reported
Meth Code: H141 - Storage, Bulking, And/Or Transfer Off Site--No
Treatment/Reovery (H010-H129) Or (H131-H135)

Quantity Tons: 5.004
Waste Quantity: 1200
Quantity Unit: G
Additional Code 1: Not reported
Additional Code 2: Not reported
Additional Code 3: Not reported
Additional Code 4: Not reported
Additional Code 5: Not reported

HWTS:

Name: WRENCHERS
Address: 540 N GRANT ST
Address 2: Not reported
City,State,Zip: STOCKTON, CA 95202
EPA ID: CAC002617794
Inactive Date: 12/12/2007
Create Date: 06/14/2007
Last Act Date: 12/19/2007
Mailing Name: Not reported
Mailing Address: 2339 W HAMMER LN STE C # 300
Mailing Address 2: Not reported

Map ID
 Direction
 Distance
 Elevation

MAP FINDINGS

Site

Database(s)

EDR ID Number
 EPA ID Number

WRENCHERS (Continued)

S112962149

Mailing City,State,Zip:	STOCKTON, CA 95209
Owner Name:	WRENCHERS LLC
Owner Address:	2339 W HAMMER LN STE C # 300
Owner Address 2:	Not reported
Owner City,State,Zip:	STOCKTON, CA 95209
Contact Name:	LEE HELMS
Contact Address:	2339 W HAMMER LN STE C # 300
Contact Address 2:	Not reported
City,State,Zip:	STOCKTON, CA 95209

AL499
NNW
1/8-1/4
0.222 mi.
1170 ft.

WRENCHER'S
540 NO. GRANT
STOCKTON, CA 95202
Site 21 of 26 in cluster AL

RCRA NonGen / NLR

1025865996
CAL000141564

Relative:
Higher
Actual:
18 ft.

RCRA Listings:	
Date Form Received by Agency:	1994-09-16 00:00:00.0
Handler Name:	WRENCHER'S
Handler Address:	540 NO. GRANT
Handler City,State,Zip:	STOCKTON, CA 95202-0000
EPA ID:	CAL000141564
Contact Name:	BARRY VLUGHT
Contact Address:	540 N GRANT ST
Contact City,State,Zip:	STOCKTON, CA 95202-2231
Contact Telephone:	209-464-0614
Contact Fax:	Not reported
Contact Email:	PROPTTEL@ASTOUND.NET
Contact Title:	Not reported
EPA Region:	09
Land Type:	Not reported
Federal Waste Generator Description:	Not a generator, verified
Non-Notifier:	Not reported
Biennial Report Cycle:	Not reported
Accessibility:	Not reported
Active Site Indicator:	Not reported
State District Owner:	Not reported
State District:	Not reported
Mailing Address:	540 N GRANT ST
Mailing City,State,Zip:	STOCKTON, CA 95202-2231
Owner Name:	WRENCHER'S HERNANDEZ
Owner Type:	Other
Operator Name:	BARRY VLUGHT
Operator Type:	Other
Short-Term Generator Activity:	No
Importer Activity:	No
Mixed Waste Generator:	No
Transporter Activity:	No
Transfer Facility Activity:	No
Recycler Activity with Storage:	No
Small Quantity On-Site Burner Exemption:	No
Smelting Melting and Refining Furnace Exemption:	No
Underground Injection Control:	No
Off-Site Waste Receipt:	No
Universal Waste Indicator:	No
Universal Waste Destination Facility:	No
Federal Universal Waste:	No
Active Site Fed-Reg Treatment Storage and Disposal Facility:	Not reported

Map ID
 Direction
 Distance
 Elevation

MAP FINDINGS

Site

Database(s)

EDR ID Number
 EPA ID Number

WRENCHER'S (Continued)

1025865996

Active Site Converter Treatment storage and Disposal Facility:	Not reported
Active Site State-Reg Treatment Storage and Disposal Facility:	Not reported
Active Site State-Reg Handler:	---
Federal Facility Indicator:	Not reported
Hazardous Secondary Material Indicator:	N
Sub-Part K Indicator:	Not reported
Commercial TSD Indicator:	No
Treatment Storage and Disposal Type:	Not reported
2018 GPRA Permit Baseline:	Not on the Baseline
2018 GPRA Renewals Baseline:	Not on the Baseline
Permit Renewals Workload Universe:	Not reported
Permit Workload Universe:	Not reported
Permit Progress Universe:	Not reported
Post-Closure Workload Universe:	Not reported
Closure Workload Universe:	Not reported
202 GPRA Corrective Action Baseline:	No
Corrective Action Workload Universe:	No
Subject to Corrective Action Universe:	No
Non-TSDFs Where RCRA CA has Been Imposed Universe:	No
TSDFs Potentially Subject to CA Under 3004 (u)/(v) Universe:	No
TSDFs Only Subject to CA under Discretionary Auth Universe:	No
Corrective Action Priority Ranking:	No NCAPS ranking
Environmental Control Indicator:	No
Institutional Control Indicator:	No
Human Exposure Controls Indicator:	N/A
Groundwater Controls Indicator:	N/A
Operating TSDF Universe:	Not reported
Full Enforcement Universe:	Not reported
Significant Non-Complier Universe:	No
Unaddressed Significant Non-Complier Universe:	No
Addressed Significant Non-Complier Universe:	No
Significant Non-Complier With a Compliance Schedule Universe:	No
Financial Assurance Required:	Not reported
Handler Date of Last Change:	2019-09-10 12:40:51.0
Recognized Trader-Importer:	No
Recognized Trader-Exporter:	No
Importer of Spent Lead Acid Batteries:	No
Exporter of Spent Lead Acid Batteries:	No
Recycler Activity Without Storage:	No
Manifest Broker:	No
Sub-Part P Indicator:	No

Handler - Owner Operator:

Owner/Operator Indicator:	Operator
Owner/Operator Name:	BARRY VLUGHT
Legal Status:	Other
Date Became Current:	Not reported
Date Ended Current:	Not reported
Owner/Operator Address:	540 N GRANT ST
Owner/Operator City,State,Zip:	STOCKTON, CA 95202-2231
Owner/Operator Telephone:	209-464-0614
Owner/Operator Telephone Ext:	Not reported
Owner/Operator Fax:	Not reported
Owner/Operator Email:	Not reported

Owner/Operator Indicator:	Owner
---------------------------	-------

Map ID
Direction
Distance
Elevation

MAP FINDINGS

Site

Database(s)

EDR ID Number
EPA ID Number

WRENCHER'S (Continued)

1025865996

Owner/Operator Name: WRENCHER'S HERNANDEZ
Legal Status: Other
Date Became Current: Not reported
Date Ended Current: Not reported
Owner/Operator Address: 540 N GRANT ST
Owner/Operator City,State,Zip: STOCKTON, CA 95202-0000
Owner/Operator Telephone: 209-915-2526
Owner/Operator Telephone Ext: Not reported
Owner/Operator Fax: Not reported
Owner/Operator Email: Not reported

Historic Generators:
Receive Date: 1994-09-16 00:00:00.0
Handler Name: WRENCHER'S
Federal Waste Generator Description: Not a generator, verified
State District Owner: Not reported
Large Quantity Handler of Universal Waste: No
Recognized Trader Importer: Not reported
Recognized Trader Exporter: Not reported
Spent Lead Acid Battery Importer: Not reported
Spent Lead Acid Battery Exporter: Not reported
Current Record: Yes
Non Storage Recycler Activity: Not reported
Electronic Manifest Broker: Not reported

List of NAICS Codes and Descriptions:
NAICS Code: 56299
NAICS Description: ALL OTHER WASTE MANAGEMENT SERVICES

Facility Has Received Notices of Violation:
No Violations Found:

Evaluation Action Summary:
No Evaluations Found:

AL500
NNW
1/8-1/4
0.222 mi.
1170 ft.

SUNSHINE AUTO BODY & DETAIL
540 N GRANT ST #26
STOCKTON, CA 95202
Site 22 of 26 in cluster AL

RCRA NonGen / NLR **1025875674**
CAL000448809

Relative:
Higher
Actual:
18 ft.

RCRA Listings:
Date Form Received by Agency: 2019-09-13 00:00:00.0
Handler Name: SUNSHINE AUTO BODY & DETAIL
Handler Address: 540 N GRANT ST #26
Handler City,State,Zip: STOCKTON, CA 95202
EPA ID: CAL000448809
Contact Name: DAVID VALADEZ
Contact Address: 540 N GRANT ST #26
Contact City,State,Zip: STOCKTON, CA 95202
Contact Telephone: 209-496-1985
Contact Fax: Not reported
Contact Email: DAVVALAD@GMAIL.COM
Contact Title: Not reported

Map ID
 Direction
 Distance
 Elevation

MAP FINDINGS

Site

Database(s)

EDR ID Number
 EPA ID Number

SUNSHINE AUTO BODY & DETAIL (Continued)

1025875674

EPA Region:	09
Land Type:	Not reported
Federal Waste Generator Description:	Not a generator, verified
Non-Notifier:	Not reported
Biennial Report Cycle:	Not reported
Accessibility:	Not reported
Active Site Indicator:	Not reported
State District Owner:	Not reported
State District:	Not reported
Mailing Address:	540 N GRANT ST #26
Mailing City,State,Zip:	STOCKTON, CA 95202
Owner Name:	DAVID VALADEZ
Owner Type:	Other
Operator Name:	DAVID VALADEZ
Operator Type:	Other
Short-Term Generator Activity:	No
Importer Activity:	No
Mixed Waste Generator:	No
Transporter Activity:	No
Transfer Facility Activity:	No
Recycler Activity with Storage:	No
Small Quantity On-Site Burner Exemption:	No
Smelting Melting and Refining Furnace Exemption:	No
Underground Injection Control:	No
Off-Site Waste Receipt:	No
Universal Waste Indicator:	No
Universal Waste Destination Facility:	No
Federal Universal Waste:	No
Active Site Fed-Reg Treatment Storage and Disposal Facility:	Not reported
Active Site Converter Treatment storage and Disposal Facility:	Not reported
Active Site State-Reg Treatment Storage and Disposal Facility:	Not reported
Active Site State-Reg Handler:	---
Federal Facility Indicator:	Not reported
Hazardous Secondary Material Indicator:	N
Sub-Part K Indicator:	Not reported
Commercial TSD Indicator:	No
Treatment Storage and Disposal Type:	Not reported
2018 GPRC Permit Baseline:	Not on the Baseline
2018 GPRC Renewals Baseline:	Not on the Baseline
Permit Renewals Workload Universe:	Not reported
Permit Workload Universe:	Not reported
Permit Progress Universe:	Not reported
Post-Closure Workload Universe:	Not reported
Closure Workload Universe:	Not reported
202 GPRC Corrective Action Baseline:	No
Corrective Action Workload Universe:	No
Subject to Corrective Action Universe:	No
Non-TSDs Where RCRA CA has Been Imposed Universe:	No
TSDs Potentially Subject to CA Under 3004 (u)/(v) Universe:	No
TSDs Only Subject to CA under Discretionary Auth Universe:	No
Corrective Action Priority Ranking:	No NCAPS ranking
Environmental Control Indicator:	No
Institutional Control Indicator:	No
Human Exposure Controls Indicator:	N/A
Groundwater Controls Indicator:	N/A
Operating TSD Universe:	Not reported
Full Enforcement Universe:	Not reported

Map ID
Direction
Distance
Elevation

MAP FINDINGS

Site

Database(s)

EDR ID Number
EPA ID Number

SUNSHINE AUTO BODY & DETAIL (Continued)

1025875674

Significant Non-Complier Universe: No
Unaddressed Significant Non-Complier Universe: No
Addressed Significant Non-Complier Universe: No
Significant Non-Complier With a Compliance Schedule Universe: No
Financial Assurance Required: Not reported
Handler Date of Last Change: 2019-09-27 16:23:51.0
Recognized Trader-Importer: No
Recognized Trader-Exporter: No
Importer of Spent Lead Acid Batteries: No
Exporter of Spent Lead Acid Batteries: No
Recycler Activity Without Storage: No
Manifest Broker: No
Sub-Part P Indicator: No

Handler - Owner Operator:

Owner/Operator Indicator: Owner
Owner/Operator Name: DAVID VALADEZ
Legal Status: Other
Date Became Current: Not reported
Date Ended Current: Not reported
Owner/Operator Address: 540 N GRANT ST #26
Owner/Operator City,State,Zip: STOCKTON, CA 95202
Owner/Operator Telephone: 209-496-1985
Owner/Operator Telephone Ext: Not reported
Owner/Operator Fax: Not reported
Owner/Operator Email: Not reported

Owner/Operator Indicator: Operator
Owner/Operator Name: DAVID VALADEZ
Legal Status: Other
Date Became Current: Not reported
Date Ended Current: Not reported
Owner/Operator Address: 540 N GRANT ST #26
Owner/Operator City,State,Zip: STOCKTON, CA 95202
Owner/Operator Telephone: 209-496-1985
Owner/Operator Telephone Ext: Not reported
Owner/Operator Fax: Not reported
Owner/Operator Email: Not reported

Historic Generators:

Receive Date: 2019-09-13 00:00:00.0
Handler Name: SUNSHINE AUTO BODY & DETAIL
Federal Waste Generator Description: Not a generator, verified
State District Owner: Not reported
Large Quantity Handler of Universal Waste: No
Recognized Trader Importer: No
Recognized Trader Exporter: No
Spent Lead Acid Battery Importer: No
Spent Lead Acid Battery Exporter: No
Current Record: Yes
Non Storage Recycler Activity: Not reported
Electronic Manifest Broker: Not reported

List of NAICS Codes and Descriptions:

NAICS Code: 811121

Map ID
 Direction
 Distance
 Elevation

MAP FINDINGS

Site

Database(s)

EDR ID Number
 EPA ID Number

SUNSHINE AUTO BODY & DETAIL (Continued)

1025875674

NAICS Description: AUTOMOTIVE BODY, PAINT, AND INTERIOR REPAIR AND MAINTENANCE

Facility Has Received Notices of Violation:
 No Violations Found:

Evaluation Action Summary:
 No Evaluations Found:

**AL501
 NNW
 1/8-1/4
 0.222 mi.
 1170 ft.**

**VT AUTO REPAIR
 540 N GRANT ST STE 10
 STOCKTON, CA 95202
 Site 23 of 26 in cluster AL**

RCRA NonGen / NLR

**1024809851
 CAL000286864**

**Relative:
 Higher
 Actual:
 18 ft.**

RCRA Listings:

Date Form Received by Agency:	2004-09-30 00:00:00.0
Handler Name:	VT AUTO REPAIR
Handler Address:	540 N GRANT ST STE 10
Handler City,State,Zip:	STOCKTON, CA 95202
EPA ID:	CAL000286864
Contact Name:	TIO LO
Contact Address:	540 N GRANT ST STE 10
Contact City,State,Zip:	STOCKTON, CA 95202
Contact Telephone:	209-464-6685
Contact Fax:	000-000-0000
Contact Email:	VAMENGLO@YAHOO.COM
Contact Title:	Not reported
EPA Region:	09
Land Type:	Not reported
Federal Waste Generator Description:	Not a generator, verified
Non-Notifier:	Not reported
Biennial Report Cycle:	Not reported
Accessibility:	Not reported
Active Site Indicator:	Handler Activities
State District Owner:	Not reported
State District:	Not reported
Mailing Address:	540 N GRANT ST STE 10
Mailing City,State,Zip:	STOCKTON, CA 95202-0000
Owner Name:	TIO LO
Owner Type:	Other
Operator Name:	TIO LO
Operator Type:	Other
Short-Term Generator Activity:	No
Importer Activity:	No
Mixed Waste Generator:	No
Transporter Activity:	No
Transfer Facility Activity:	No
Recycler Activity with Storage:	No
Small Quantity On-Site Burner Exemption:	No
Smelting Melting and Refining Furnace Exemption:	No
Underground Injection Control:	No
Off-Site Waste Receipt:	No
Universal Waste Indicator:	Yes
Universal Waste Destination Facility:	Yes
Federal Universal Waste:	No

Map ID
 Direction
 Distance
 Elevation

MAP FINDINGS

Site

Database(s)

EDR ID Number
 EPA ID Number

VT AUTO REPAIR (Continued)

1024809851

Active Site Fed-Reg Treatment Storage and Disposal Facility:	Not reported
Active Site Converter Treatment storage and Disposal Facility:	Not reported
Active Site State-Reg Treatment Storage and Disposal Facility:	Not reported
Active Site State-Reg Handler:	---
Federal Facility Indicator:	Not reported
Hazardous Secondary Material Indicator:	N
Sub-Part K Indicator:	Not reported
Commercial TSD Indicator:	No
Treatment Storage and Disposal Type:	Not reported
2018 GPRC Permit Baseline:	Not on the Baseline
2018 GPRC Renewals Baseline:	Not on the Baseline
Permit Renewals Workload Universe:	Not reported
Permit Workload Universe:	Not reported
Permit Progress Universe:	Not reported
Post-Closure Workload Universe:	Not reported
Closure Workload Universe:	Not reported
202 GPRC Corrective Action Baseline:	No
Corrective Action Workload Universe:	No
Subject to Corrective Action Universe:	No
Non-TSDFs Where RCRA CA has Been Imposed Universe:	No
TSDFs Potentially Subject to CA Under 3004 (u)/(v) Universe:	No
TSDFs Only Subject to CA under Discretionary Auth Universe:	No
Corrective Action Priority Ranking:	No NCAPS ranking
Environmental Control Indicator:	No
Institutional Control Indicator:	No
Human Exposure Controls Indicator:	N/A
Groundwater Controls Indicator:	N/A
Operating TSDF Universe:	Not reported
Full Enforcement Universe:	Not reported
Significant Non-Complier Universe:	No
Unaddressed Significant Non-Complier Universe:	No
Addressed Significant Non-Complier Universe:	No
Significant Non-Complier With a Compliance Schedule Universe:	No
Financial Assurance Required:	Not reported
Handler Date of Last Change:	2018-09-05 20:26:03.0
Recognized Trader-Importer:	No
Recognized Trader-Exporter:	No
Importer of Spent Lead Acid Batteries:	No
Exporter of Spent Lead Acid Batteries:	No
Recycler Activity Without Storage:	No
Manifest Broker:	No
Sub-Part P Indicator:	No

Handler - Owner Operator:

Owner/Operator Indicator:	Owner
Owner/Operator Name:	TIO LO
Legal Status:	Other
Date Became Current:	Not reported
Date Ended Current:	Not reported
Owner/Operator Address:	540 N GRANT ST #10
Owner/Operator City,State,Zip:	STOCKTON, CA 95202-0000
Owner/Operator Telephone:	209-464-6685
Owner/Operator Telephone Ext:	Not reported
Owner/Operator Fax:	Not reported
Owner/Operator Email:	Not reported

Map ID
Direction
Distance
Elevation

MAP FINDINGS

Site

Database(s)

EDR ID Number
EPA ID Number

VT AUTO REPAIR (Continued)

1024809851

Owner/Operator Indicator: Operator
Owner/Operator Name: TIO LO
Legal Status: Other
Date Became Current: Not reported
Date Ended Current: Not reported
Owner/Operator Address: 540 N GRANT ST STE 10
Owner/Operator City,State,Zip: STOCKTON, CA 95202
Owner/Operator Telephone: 209-464-6685
Owner/Operator Telephone Ext: Not reported
Owner/Operator Fax: Not reported
Owner/Operator Email: Not reported

Historic Generators:

Receive Date: 2004-09-30 00:00:00.0
Handler Name: VT AUTO REPAIR
Federal Waste Generator Description: Not a generator, verified
State District Owner: Not reported
Large Quantity Handler of Universal Waste: No
Recognized Trader Importer: No
Recognized Trader Exporter: No
Spent Lead Acid Battery Importer: No
Spent Lead Acid Battery Exporter: No
Current Record: Yes
Non Storage Recycler Activity: Not reported
Electronic Manifest Broker: Not reported

List of NAICS Codes and Descriptions:

NAICS Code: 811111
NAICS Description: GENERAL AUTOMOTIVE REPAIR

Facility Has Received Notices of Violation:

No Violations Found:

Evaluation Action Summary:

No Evaluations Found:

AL502
NNW
1/8-1/4
0.222 mi.
1170 ft.

JG'S AUTOMOTIVE
540 N GRANT ST #15
STOCKTON, CA 95202
Site 24 of 26 in cluster AL

RCRA NonGen / NLR **1025876015**
CAL000449151

Relative:
Higher
Actual:
18 ft.

RCRA Listings:
Date Form Received by Agency: 2019-09-23 00:00:00.0
Handler Name: JG'S AUTOMOTIVE
Handler Address: 540 N GRANT ST #15
Handler City,State,Zip: STOCKTON, CA 95202
EPA ID: CAL000449151
Contact Name: JOHN GUTIERREZ
Contact Address: 540 N GRANT ST #15
Contact City,State,Zip: STOCKTON, CA 95202
Contact Telephone: 209-298-0298
Contact Fax: Not reported
Contact Email: Not reported

Map ID
 Direction
 Distance
 Elevation

MAP FINDINGS

Site

Database(s)

EDR ID Number
 EPA ID Number

JG'S AUTOMOTIVE (Continued)

1025876015

Contact Title:	Not reported
EPA Region:	09
Land Type:	Not reported
Federal Waste Generator Description:	Not a generator, verified
Non-Notifier:	Not reported
Biennial Report Cycle:	Not reported
Accessibility:	Not reported
Active Site Indicator:	Not reported
State District Owner:	Not reported
State District:	Not reported
Mailing Address:	540 N GRANT ST #15
Mailing City,State,Zip:	STOCKTON, CA 95202
Owner Name:	JOHN GUTIERREZ
Owner Type:	Other
Operator Name:	JOHN GUTIERREZ
Operator Type:	Other
Short-Term Generator Activity:	No
Importer Activity:	No
Mixed Waste Generator:	No
Transporter Activity:	No
Transfer Facility Activity:	No
Recycler Activity with Storage:	No
Small Quantity On-Site Burner Exemption:	No
Smelting Melting and Refining Furnace Exemption:	No
Underground Injection Control:	No
Off-Site Waste Receipt:	No
Universal Waste Indicator:	No
Universal Waste Destination Facility:	No
Federal Universal Waste:	No
Active Site Fed-Reg Treatment Storage and Disposal Facility:	Not reported
Active Site Converter Treatment storage and Disposal Facility:	Not reported
Active Site State-Reg Treatment Storage and Disposal Facility:	Not reported
Active Site State-Reg Handler:	---
Federal Facility Indicator:	Not reported
Hazardous Secondary Material Indicator:	N
Sub-Part K Indicator:	Not reported
Commercial TSD Indicator:	No
Treatment Storage and Disposal Type:	Not reported
2018 GPRA Permit Baseline:	Not on the Baseline
2018 GPRA Renewals Baseline:	Not on the Baseline
Permit Renewals Workload Universe:	Not reported
Permit Workload Universe:	Not reported
Permit Progress Universe:	Not reported
Post-Closure Workload Universe:	Not reported
Closure Workload Universe:	Not reported
202 GPRA Corrective Action Baseline:	No
Corrective Action Workload Universe:	No
Subject to Corrective Action Universe:	No
Non-TSDs Where RCRA CA has Been Imposed Universe:	No
TSDs Potentially Subject to CA Under 3004 (u)/(v) Universe:	No
TSDs Only Subject to CA under Discretionary Auth Universe:	No
Corrective Action Priority Ranking:	No NCAPS ranking
Environmental Control Indicator:	No
Institutional Control Indicator:	No
Human Exposure Controls Indicator:	N/A
Groundwater Controls Indicator:	N/A
Operating TSDF Universe:	Not reported

Map ID
Direction
Distance
Elevation

MAP FINDINGS

Site

Database(s)

EDR ID Number
EPA ID Number

JG'S AUTOMOTIVE (Continued)

1025876015

Full Enforcement Universe: Not reported
Significant Non-Complier Universe: No
Unaddressed Significant Non-Complier Universe: No
Addressed Significant Non-Complier Universe: No
Significant Non-Complier With a Compliance Schedule Universe: No
Financial Assurance Required: Not reported
Handler Date of Last Change: 2019-09-27 16:23:58.0
Recognized Trader-Importer: No
Recognized Trader-Exporter: No
Importer of Spent Lead Acid Batteries: No
Exporter of Spent Lead Acid Batteries: No
Recycler Activity Without Storage: No
Manifest Broker: No
Sub-Part P Indicator: No

Handler - Owner Operator:

Owner/Operator Indicator: Operator
Owner/Operator Name: JOHN GUTIERREZ
Legal Status: Other
Date Became Current: Not reported
Date Ended Current: Not reported
Owner/Operator Address: 540 N GRANT ST #15
Owner/Operator City,State,Zip: STOCKTON, CA 95202
Owner/Operator Telephone: 209-298-0298
Owner/Operator Telephone Ext: Not reported
Owner/Operator Fax: Not reported
Owner/Operator Email: Not reported

Owner/Operator Indicator: Owner
Owner/Operator Name: JOHN GUTIERREZ
Legal Status: Other
Date Became Current: Not reported
Date Ended Current: Not reported
Owner/Operator Address: 540 N GRANT ST #15
Owner/Operator City,State,Zip: STOCKTON, CA 95202
Owner/Operator Telephone: 209-298-0298
Owner/Operator Telephone Ext: Not reported
Owner/Operator Fax: Not reported
Owner/Operator Email: Not reported

Historic Generators:

Receive Date: 2019-09-23 00:00:00.0
Handler Name: JG'S AUTOMOTIVE
Federal Waste Generator Description: Not a generator, verified
State District Owner: Not reported
Large Quantity Handler of Universal Waste: No
Recognized Trader Importer: No
Recognized Trader Exporter: No
Spent Lead Acid Battery Importer: No
Spent Lead Acid Battery Exporter: No
Current Record: Yes
Non Storage Recycler Activity: Not reported
Electronic Manifest Broker: Not reported

Map ID
 Direction
 Distance
 Elevation

MAP FINDINGS

Site

Database(s)

EDR ID Number
 EPA ID Number

JG'S AUTOMOTIVE (Continued)

1025876015

List of NAICS Codes and Descriptions:

NAICS Code: 811111
 NAICS Description: GENERAL AUTOMOTIVE REPAIR

Facility Has Received Notices of Violation:

No Violations Found:

Evaluation Action Summary:

No Evaluations Found:

**AL503
 NNW
 1/8-1/4
 0.222 mi.
 1170 ft.**

**WRENCHERS DBA DONS CYCLEWORK
 540 N GRANT ST STE 19
 STOCKTON, CA 95202
 Site 25 of 26 in cluster AL**

**RCRA NonGen / NLR 1024822936
 CAL000342251**

**Relative:
 Higher
 Actual:
 18 ft.**

RCRA Listings:	
Date Form Received by Agency:	2009-04-14 00:00:00.0
Handler Name:	WRENCHERS DBA DONS CYCLEWORK
Handler Address:	540 N GRANT ST STE 19
Handler City,State,Zip:	STOCKTON, CA 95202-2231
EPA ID:	CAL000342251
Contact Name:	OUDONE BOUAKIO
Contact Address:	540 N GRANT ST STE 19
Contact City,State,Zip:	STOCKTON, CA 95202
Contact Telephone:	209-465-4033
Contact Fax:	000-000-0000
Contact Email:	DONSCYCLEWORK@ATT.NET
Contact Title:	Not reported
EPA Region:	09
Land Type:	Not reported
Federal Waste Generator Description:	Not a generator, verified
Non-Notifier:	Not reported
Biennial Report Cycle:	Not reported
Accessibility:	Not reported
Active Site Indicator:	Handler Activities
State District Owner:	Not reported
State District:	Not reported
Mailing Address:	540 N GRANT ST STE 19
Mailing City,State,Zip:	STOCKTON, CA 95202-2231
Owner Name:	OUDONE BOUAKIO
Owner Type:	Other
Operator Name:	OUDONE BOUAKIO
Operator Type:	Other
Short-Term Generator Activity:	No
Importer Activity:	No
Mixed Waste Generator:	No
Transporter Activity:	No
Transfer Facility Activity:	No
Recycler Activity with Storage:	No
Small Quantity On-Site Burner Exemption:	No
Smelting Melting and Refining Furnace Exemption:	No
Underground Injection Control:	No
Off-Site Waste Receipt:	No

Map ID
 Direction
 Distance
 Elevation

MAP FINDINGS

Site

Database(s)

EDR ID Number
 EPA ID Number

WRENCHERS DBA DONS CYCLEWORK (Continued)

1024822936

Universal Waste Indicator:	Yes
Universal Waste Destination Facility:	Yes
Federal Universal Waste:	No
Active Site Fed-Reg Treatment Storage and Disposal Facility:	Not reported
Active Site Converter Treatment storage and Disposal Facility:	Not reported
Active Site State-Reg Treatment Storage and Disposal Facility:	Not reported
Active Site State-Reg Handler:	---
Federal Facility Indicator:	Not reported
Hazardous Secondary Material Indicator:	N
Sub-Part K Indicator:	Not reported
Commercial TSD Indicator:	No
Treatment Storage and Disposal Type:	Not reported
2018 GPRA Permit Baseline:	Not on the Baseline
2018 GPRA Renewals Baseline:	Not on the Baseline
Permit Renewals Workload Universe:	Not reported
Permit Workload Universe:	Not reported
Permit Progress Universe:	Not reported
Post-Closure Workload Universe:	Not reported
Closure Workload Universe:	Not reported
202 GPRA Corrective Action Baseline:	No
Corrective Action Workload Universe:	No
Subject to Corrective Action Universe:	No
Non-TSDFs Where RCRA CA has Been Imposed Universe:	No
TSDFs Potentially Subject to CA Under 3004 (u)/(v) Universe:	No
TSDFs Only Subject to CA under Discretionary Auth Universe:	No
Corrective Action Priority Ranking:	No NCAPS ranking
Environmental Control Indicator:	No
Institutional Control Indicator:	No
Human Exposure Controls Indicator:	N/A
Groundwater Controls Indicator:	N/A
Operating TSDF Universe:	Not reported
Full Enforcement Universe:	Not reported
Significant Non-Complier Universe:	No
Unaddressed Significant Non-Complier Universe:	No
Addressed Significant Non-Complier Universe:	No
Significant Non-Complier With a Compliance Schedule Universe:	No
Financial Assurance Required:	Not reported
Handler Date of Last Change:	2018-09-05 20:31:15.0
Recognized Trader-Importer:	No
Recognized Trader-Exporter:	No
Importer of Spent Lead Acid Batteries:	No
Exporter of Spent Lead Acid Batteries:	No
Recycler Activity Without Storage:	No
Manifest Broker:	No
Sub-Part P Indicator:	No

Handler - Owner Operator:

Owner/Operator Indicator:	Operator
Owner/Operator Name:	LOUDONE BOUAKIO
Legal Status:	Other
Date Became Current:	Not reported
Date Ended Current:	Not reported
Owner/Operator Address:	540 N GRANT ST STE 19
Owner/Operator City,State,Zip:	STOCKTON, CA 95202
Owner/Operator Telephone:	209-465-4033
Owner/Operator Telephone Ext:	Not reported

Map ID
Direction
Distance
Elevation

MAP FINDINGS

Site

Database(s)

EDR ID Number
EPA ID Number

WRENCHERS DBA DONS CYCLEWORK (Continued)

1024822936

Owner/Operator Fax: Not reported
Owner/Operator Email: Not reported

Owner/Operator Indicator: Owner
Owner/Operator Name: OUDONE BOUAKIO
Legal Status: Other
Date Became Current: Not reported
Date Ended Current: Not reported
Owner/Operator Address: 540 N GRANT ST STE 19
Owner/Operator City,State,Zip: STOCKTON, CA 95202-2231
Owner/Operator Telephone: 209-465-4033
Owner/Operator Telephone Ext: Not reported
Owner/Operator Fax: Not reported
Owner/Operator Email: Not reported

Historic Generators:
Receive Date: 2009-04-14 00:00:00.0
Handler Name: WRENCHERS DBA DONS CYCLEWORK
Federal Waste Generator Description: Not a generator, verified
State District Owner: Not reported
Large Quantity Handler of Universal Waste: No
Recognized Trader Importer: No
Recognized Trader Exporter: No
Spent Lead Acid Battery Importer: No
Spent Lead Acid Battery Exporter: No
Current Record: Yes
Non Storage Recycler Activity: Not reported
Electronic Manifest Broker: Not reported

List of NAICS Codes and Descriptions:
NAICS Code: 81149
NAICS Description: OTHER PERSONAL AND HOUSEHOLD GOODS REPAIR AND MAINTENANCE

Facility Has Received Notices of Violation:
No Violations Found:

Evaluation Action Summary:
No Evaluations Found:

AL504
NNW
1/8-1/4
0.222 mi.
1170 ft.

ART'S BODY SHOP
540 N GRANT ST
STOCKTON, CA 95202
Site 26 of 26 in cluster AL

RCRA NonGen / NLR **1025872700**
CAL000445823

Relative: RCRA Listings:
Higher Date Form Received by Agency: 2019-05-07 00:00:00.0
Actual: Handler Name: ART'S BODY SHOP
18 ft. Handler Address: 540 N GRANT ST
Handler City,State,Zip: STOCKTON, CA 95202
EPA ID: CAL000445823
Contact Name: ARTURO SANCHEZ
Contact Address: 439 N GRANT ST
Contact City,State,Zip: STOCKTON, CA 95202

Map ID
Direction
Distance
Elevation

MAP FINDINGS

Site

Database(s)

EDR ID Number
EPA ID Number

ART'S BODY SHOP (Continued)

1025872700

Contact Telephone:	209-649-7556
Contact Fax:	Not reported
Contact Email:	PAYASITOPIRINOLITA4334@GMAIL.COM
Contact Title:	Not reported
EPA Region:	09
Land Type:	Not reported
Federal Waste Generator Description:	Not a generator, verified
Non-Notifier:	Not reported
Biennial Report Cycle:	Not reported
Accessibility:	Not reported
Active Site Indicator:	Handler Activities
State District Owner:	Not reported
State District:	Not reported
Mailing Address:	439 N GRANT ST
Mailing City,State,Zip:	STOCKTON, CA 95202
Owner Name:	ARTURO SANCHEZ
Owner Type:	Other
Operator Name:	ARTURO SANCHEZ
Operator Type:	Other
Short-Term Generator Activity:	No
Importer Activity:	No
Mixed Waste Generator:	No
Transporter Activity:	No
Transfer Facility Activity:	No
Recycler Activity with Storage:	Yes
Small Quantity On-Site Burner Exemption:	No
Smelting Melting and Refining Furnace Exemption:	No
Underground Injection Control:	No
Off-Site Waste Receipt:	No
Universal Waste Indicator:	Yes
Universal Waste Destination Facility:	Yes
Federal Universal Waste:	No
Active Site Fed-Reg Treatment Storage and Disposal Facility:	Not reported
Active Site Converter Treatment storage and Disposal Facility:	Not reported
Active Site State-Reg Treatment Storage and Disposal Facility:	Not reported
Active Site State-Reg Handler:	---
Federal Facility Indicator:	Not reported
Hazardous Secondary Material Indicator:	N
Sub-Part K Indicator:	Not reported
Commercial TSD Indicator:	No
Treatment Storage and Disposal Type:	Not reported
2018 GPRA Permit Baseline:	Not on the Baseline
2018 GPRA Renewals Baseline:	Not on the Baseline
Permit Renewals Workload Universe:	Not reported
Permit Workload Universe:	Not reported
Permit Progress Universe:	Not reported
Post-Closure Workload Universe:	Not reported
Closure Workload Universe:	Not reported
202 GPRA Corrective Action Baseline:	No
Corrective Action Workload Universe:	No
Subject to Corrective Action Universe:	No
Non-TSDFs Where RCRA CA has Been Imposed Universe:	No
TSDFs Potentially Subject to CA Under 3004 (u)/(v) Universe:	No
TSDFs Only Subject to CA under Discretionary Auth Universe:	No
Corrective Action Priority Ranking:	No NCAPS ranking
Environmental Control Indicator:	No
Institutional Control Indicator:	No

Map ID
Direction
Distance
Elevation

MAP FINDINGS

Site

Database(s)

EDR ID Number
EPA ID Number

ART'S BODY SHOP (Continued)

1025872700

Human Exposure Controls Indicator: N/A
Groundwater Controls Indicator: N/A
Operating TSDF Universe: Not reported
Full Enforcement Universe: Not reported
Significant Non-Complier Universe: No
Unaddressed Significant Non-Complier Universe: No
Addressed Significant Non-Complier Universe: No
Significant Non-Complier With a Compliance Schedule Universe: No
Financial Assurance Required: Not reported
Handler Date of Last Change: 2019-06-28 17:27:08.0
Recognized Trader-Importer: No
Recognized Trader-Exporter: No
Importer of Spent Lead Acid Batteries: No
Exporter of Spent Lead Acid Batteries: No
Recycler Activity Without Storage: No
Manifest Broker: No
Sub-Part P Indicator: No

Handler - Owner Operator:

Owner/Operator Indicator: Owner
Owner/Operator Name: ARTURO SANCHEZ
Legal Status: Other
Date Became Current: Not reported
Date Ended Current: Not reported
Owner/Operator Address: 439 N GRANT ST
Owner/Operator City,State,Zip: STOCKTON, CA 95202
Owner/Operator Telephone: 209-649-7556
Owner/Operator Telephone Ext: Not reported
Owner/Operator Fax: Not reported
Owner/Operator Email: Not reported

Owner/Operator Indicator: Operator
Owner/Operator Name: ARTURO SANCHEZ
Legal Status: Other
Date Became Current: Not reported
Date Ended Current: Not reported
Owner/Operator Address: 439 N GRANT ST
Owner/Operator City,State,Zip: STOCKTON, CA 95202
Owner/Operator Telephone: 209-649-7556
Owner/Operator Telephone Ext: Not reported
Owner/Operator Fax: Not reported
Owner/Operator Email: Not reported

Historic Generators:

Receive Date: 2019-05-07 00:00:00.0
Handler Name: ART'S BODY SHOP
Federal Waste Generator Description: Not a generator, verified
State District Owner: Not reported
Large Quantity Handler of Universal Waste: No
Recognized Trader Importer: No
Recognized Trader Exporter: No
Spent Lead Acid Battery Importer: No
Spent Lead Acid Battery Exporter: No
Current Record: Yes
Non Storage Recycler Activity: Not reported

Map ID
Direction
Distance
Elevation

MAP FINDINGS

Site

Database(s)

EDR ID Number
EPA ID Number

ART'S BODY SHOP (Continued)

1025872700

Electronic Manifest Broker: Not reported

List of NAICS Codes and Descriptions:

NAICS Code: 811121
NAICS Description: AUTOMOTIVE BODY, PAINT, AND INTERIOR REPAIR AND MAINTENANCE

Facility Has Received Notices of Violation:

No Violations Found:

Evaluation Action Summary:

No Evaluations Found:

AV505
NNE
1/8-1/4
0.222 mi.
1170 ft.

AZTLAN ORNAMENTAL IRON
129 S WILSON WAY
STOCKTON, CA 95205

CERS HAZ WASTE S121766834
CERS N/A

Site 1 of 17 in cluster AV

Relative:
Higher
Actual:
22 ft.

CERS HAZ WASTE:
Name: AZTLAN ORNAMENTAL IRON
Address: 129 S WILSON WAY
City,State,Zip: STOCKTON, CA 95205
Site ID: 361968
CERS ID: 10653373
CERS Description: Hazardous Waste Generator

CERS:
Name: AZTLAN ORNAMENTAL IRON
Address: 129 S WILSON WAY
City,State,Zip: STOCKTON, CA 95205
Site ID: 361968
CERS ID: 10653373
CERS Description: Chemical Storage Facilities

Violations:

Site ID: 361968
Site Name: Aztlan Ornamental Iron
Violation Date: 12/9/2015
Citation: HSC 6.11 25404(e)(4) - California Health and Safety Code, Chapter 6.11, Section(s) 25404(e)(4)
Violation Description: Failure to report program data electronically.
Violation Notes: Returned to compliance on 01/27/2020. A submission to the California Electronic Reporting System (CERS) for the hazardous waste program has not been made. Beginning January 1, 2013, all businesses are required to submit all new (or any changes to existing) hazardous waste information online to the CERS at <http://cers.calepa.ca.gov>. Be sure to include your hazardous waste activity in the Businesses Activities section in CERS in addition to any other relevant activities and required fields.

Violation Division: San Joaquin County Environmental Health
Violation Program: HW
Violation Source: CERS

Site ID: 361968

Map ID
Direction
Distance
Elevation

MAP FINDINGS

Site

Database(s)

EDR ID Number
EPA ID Number

AZTLAN ORNAMENTAL IRON (Continued)

S121766834

Site Name: Aztlan Ornamental Iron
Violation Date: 12/15/2015
Citation: HSC 6.95 25508.2 - California Health and Safety Code, Chapter 6.95, Section(s) 25508.2
Violation Description: Failure to annually review and electronically certify that the business plan is complete, accurate, and up-to-date.
Violation Notes: Returned to compliance on 12/15/2015. The business plan information has not been reviewed and resubmitted in the California Environmental Reporting System (CERS) annually. The hazardous materials inventory shall be submitted by January 15 of each calendar year and may be submitted beginning November 1 of the previous year. Immediately log into the CERS at <http://cers.calepa.ca.gov/>, enter the correct or updated information, and submit to the EHD for approval. This was corrected on site.
Violation Division: San Joaquin County Environmental Health
Violation Program: HMRRP
Violation Source: CERS

Site ID: 361968
Site Name: Aztlan Ornamental Iron
Violation Date: 1/27/2020
Citation: HSC 6.5 Multiple - California Health and Safety Code, Chapter 6.5, Section(s) Multiple
Violation Description: Hazardous Waste Generator Program - Administration/Documentation - General
Violation Notes: Returned to compliance on 02/25/2020. OBSERVATION: The facility is processing universal waste aerosol cans, without developing and implementing a written operating procedure detailing the safe processing of universal waste aerosol cans. According to Jose Macias, owner, he punctures the pressurized aerosol cans manually using a hammer, crushes and then recycles the cans. According to Macias, the recycling facility does not accept aerosol cans that are not punctured. REGULATION GUIDANCE: (4) The handler ensures that the processing operations are performed safely by developing and implementing a written operating procedure detailing the safe processing of universal waste aerosol cans. This procedure shall, at a minimum, include all of the following: (A) The type of equipment to be used to process the universal waste aerosol cans safely. (B) Operation and maintenance of the unit. (C) Segregation of incompatible wastes. (D) Proper waste management practices, including ensuring that flammable wastes are stored aw
Violation Division: San Joaquin County Environmental Health
Violation Program: HW
Violation Source: CERS

Site ID: 361968
Site Name: Aztlan Ornamental Iron
Violation Date: 12/9/2015
Citation: HSC 6.5 25189.5(a) - California Health and Safety Code, Chapter 6.5, Section(s) 25189.5(a)
Violation Description: Failure to properly dispose of hazardous waste at an authorized location.
Violation Notes: Returned to compliance on 01/27/2020. According to Mr. Jose Macias, the used paint solvent is used as a starting fluid for a fire in the "fireplace heater" at his facility. The used paint solvent is generated from cleaning paint guns that uses oil-based enamel paint with acetone according to Mr. Jose Macias. Hazardous wastes shall be

Map ID
Direction
Distance
Elevation

MAP FINDINGS

Site

Database(s)

EDR ID Number
EPA ID Number

AZTLAN ORNAMENTAL IRON (Continued)

S121766834

disposed of only by transportation to a permitted hazardous waste treatment, storage, and disposal facility (TSDF). Immediately cease disposal of hazardous waste to and ensure that all future waste is hauled by a licensed hazardous waste transporter to a permitted TSDF.

Violation Division: San Joaquin County Environmental Health
Violation Program: HW
Violation Source: CERS

Site ID: 361968
Site Name: Aztlan Ornamental Iron
Violation Date: 1/27/2020
Citation: 22 CCR 23 66273.32(a) - California Code of Regulations, Title 22, Chapter 23, Section(s) 66273.32(a)

Violation Description: Failure of a universal waste handler to send written notification of universal waste management to the USEPA Regional Administrator and obtain a federal ID Number prior to accumulating 5,000 kilograms or more of universal waste.

Violation Notes: Returned to compliance on 02/25/2020. OBSERVATION: This facility disposed of universal waste at an unauthorized point. According to Jose Macias, owner, he takes his non-empty aerosol cans to Contract Coatings / Velvacon, located at 706 E Main St in Stockton, CA, for disposal. Jose stated that the owner of Contract Coatings / Velvacon, Arland Williams, disposes of Jose's waste paint and non-empty aerosol cans for him. Contract Coatings / Velvacon is a part of the California's Architectural Paint Recovery Program, which allows paint products, five gallons or less, to be dropped-off for recycling. This program does not cover aerosol paints or empty paint containers. REGULATION GUIDANCE: (a) Household universal waste generator exemption. A person who maintains a household, as defined in section 66273.9, and who produces universal waste derived from that household, is a generator, as defined in section 66273.9, of household universal waste. Such a generator is exempt from the requirements of this chapter applicable to

Violation Division: San Joaquin County Environmental Health
Violation Program: HW
Violation Source: CERS

Site ID: 361968
Site Name: Aztlan Ornamental Iron
Violation Date: 12/15/2015
Citation: HSC 6.95 25507 - California Health and Safety Code, Chapter 6.95, Section(s) 25507

Violation Description: Failure to adequately establish and implement a business plan when storing/handling a hazardous material at or above reportable quantities.

Violation Notes: Returned to compliance on 12/15/2015. A Hazardous Materials Business Plan has not been established or implemented. A Hazardous Materials Business Plan shall be established and implemented for emergency response to a release or threatened release of a hazardous material when storing hazardous materials at or above the thresholds quantities of 55 gallons for materials that are liquids, 500 pounds for solids, or 200 cubic feet for compressed gas, at standard temperature and pressure. Immediately log into the California Environmental Reporting System (CERS) at <http://cers.calepa.ca.gov/>, enter the required information, and submit for review by the EHD. This was corrected on site.

Violation Division: San Joaquin County Environmental Health

Map ID
Direction
Distance
Elevation

MAP FINDINGS

Site

Database(s)

EDR ID Number
EPA ID Number

AZTLAN ORNAMENTAL IRON (Continued)

S121766834

Violation Program: HMRRP
Violation Source: CERS

Site ID: 361968
Site Name: Aztlan Ornamental Iron
Violation Date: 1/27/2020
Citation: 22 CCR 12 66262.12 - California Code of Regulations, Title 22, Chapter 12, Section(s) 66262.12

Violation Description: Failure to obtain an Identification Number prior to treating, storing, disposing of, transporting or offering for transportation any hazardous waste.

Violation Notes: Returned to compliance on 02/25/2020. OBSERVATION: This business does not have a hazardous waste ID number in the California Department of Toxic Substances Control (DTSC) database. REGULATION GUIDANCE: A hazardous waste generator shall not treat, store, dispose of, transport or offer for transportation, hazardous waste without having received an Environmental Protection Agency (EPA) Identification (ID) Number. A State EPA ID number is required for generators of less than 100 kg RCRA hazardous waste per month, less than one kg of acutely hazardous waste per month or any amount of non-RCRA hazardous waste. ID numbers are unique to a business and site location. CORRECTIVE ACTION: Go to the DTSC web site at <https://dtsc.ca.gov/apply-for-hazardous-waste-epa-id-number/> to obtain a State ID number . Immediately apply for your ID number and submit evidence to the San Joaquin County Environmental Health Department within 30 days.

Violation Division: San Joaquin County Environmental Health
Violation Program: HW
Violation Source: CERS

Site ID: 361968
Site Name: Aztlan Ornamental Iron
Violation Date: 12/9/2015
Citation: HSC 6.5 Multiple - California Health and Safety Code, Chapter 6.5, Section(s) Multiple

Violation Description: Haz Waste Generator Program - Administration/Documentation - General
Violation Notes: Returned to compliance on 01/27/2020. Aerosol cans are punctured and no operating procedures have been developed and implemented. Aerosol cans may be processed only if a universal waste handler ensures that the processing operations are performed safely by developing and implementing a written operating procedure detailing the safe processing of aerosol cans. This procedure shall, at a minimum, include all of the following: - type of equipment used to process the aerosol cans - operation and maintenance of the unit - segregation of incompatible wastes - proper waste management practices, including ensuring that flammable wastes are stored away from heat and open flames - waste characterization Immediately develop and implement a written operating procedure for the processing of aerosol cans or cease operation of puncturing aerosol cans. Submit a copy to the EHD. San Joaquin County Environmental Health

Violation Division: San Joaquin County Environmental Health
Violation Program: HW
Violation Source: CERS

Site ID: 361968
Site Name: Aztlan Ornamental Iron
Violation Date: 12/15/2015
Citation: HSC 6.95 25508(a)(1) - California Health and Safety Code, Chapter

Map ID
Direction
Distance
Elevation

MAP FINDINGS

Site

Database(s)

EDR ID Number
EPA ID Number

AZTLAN ORNAMENTAL IRON (Continued)

S121766834

Violation Description: 6.95, Section(s) 25508(a)(1)
Failure to establish and electronically submit an adequate emergency response plan and procedures for a release or threatened release of a hazardous material.

Violation Notes: Returned to compliance on 12/15/2015. The emergency response procedures were not complete and submitted to CERS . A business plan shall include the following emergency response procedures for a release or threatened release of hazardous materials, including, but not limited to, the following: - immediate notification of local emergency personnel and the Environmental Health Department (EHD) - procedures for the mitigation of a release or threatened release to minimize any potential harm or damage to persons, property, or the environment - evacuation plans and procedures, including immediate notice, for the site Immediately log into the California Environmental Reporting System (CERS) at <http://cers.calepa.ca.gov/>, upload the correct or updated information, and submit to the EHD for approval. This was corrected on site.

Violation Division: San Joaquin County Environmental Health
Violation Program: HMRRP
Violation Source: CERS

Site ID: 361968
Site Name: Aztlan Ornamental Iron
Violation Date: 1/27/2020
Citation: 22 CCR 12 66262.40(a) - California Code of Regulations, Title 22, Chapter 12, Section(s) 66262.40(a)

Violation Description: Failure to keep a copy of each properly signed manifest for at least three years from the date the waste was accepted by the initial transporter. The manifest signed at the time the waste was accepted for transport shall be kept until receiving a signed copy from the designated facility which received the waste.

Violation Notes: Returned to compliance on 02/25/2020. OBSERVATION: The business operator could not provide hazardous waste disposal records for the past three years during the inspection. REGULATION GUIDANCE: A hazardous waste generator shall keep a copy of each manifest signed in accordance with section 66262.23(a) for three years or until the generator receives a signed copy from the designated facility which received the waste. This signed copy shall be retained as a record for at least three years from the date the waste was accepted by the initial transporter. CORRECTIVE ACTION: Provide a copy of disposal records for the past three years, from 1/27/2017 through 1/27/2020, for all hazardous waste. Provide these records and a corrective action statement to the EHD within 30 days.

Violation Division: San Joaquin County Environmental Health
Violation Program: HW
Violation Source: CERS

Site ID: 361968
Site Name: Aztlan Ornamental Iron
Violation Date: 12/15/2015
Citation: 19 CCR 6.95 25508(a)(1) - California Code of Regulations, Title 19, Chapter 6.95, Section(s) 25508(a)(1)

Violation Description: Failure to complete and electronically submit the Business Activities Page and/or Business Owner Operator Identification Page.

Violation Notes: Returned to compliance on 12/15/2015. The Business Owner/Operator Identification form was not completed and submitted to CERS. This information must be current and submitted as part of the business

Map ID
Direction
Distance
Elevation

MAP FINDINGS

Site

Database(s)

EDR ID Number
EPA ID Number

AZTLAN ORNAMENTAL IRON (Continued)

S121766834

plan. Immediately log into the California Environmental Reporting System (CERS) at <http://cers.calepa.ca.gov/>, enter the correct or updated information, and submit to the EHD for approval. This was corrected on site.

Violation Division: San Joaquin County Environmental Health
Violation Program: HMRRP
Violation Source: CERS

Site ID: 361968
Site Name: Aztlan Ornamental Iron
Violation Date: 6/6/2019
Citation: HSC 6.95 25508.2 - California Health and Safety Code, Chapter 6.95, Section(s) 25508.2

Violation Description: Failure to annually review and electronically certify that the business plan is complete and accurate on or before the annual due date.

Violation Notes: Returned to compliance on 07/23/2019. The business plan information has not been reviewed and resubmitted in the California Environmental Reporting System (CERS) annually for 2017, 2018, and 2019. The hazardous materials inventory shall be submitted by January 15 of each calendar year and may be submitted beginning November 1 of the previous year. Immediately log into the CERS at <http://cers.calepa.ca.gov/>, enter the correct or updated information, and submit to the EHD for approval.

Violation Division: San Joaquin County Environmental Health
Violation Program: HMRRP
Violation Source: CERS

Site ID: 361968
Site Name: Aztlan Ornamental Iron
Violation Date: 1/27/2020
Citation: 22 CCR 12 66262.11 - California Code of Regulations, Title 22, Chapter 12, Section(s) 66262.11

Violation Description: Failure to determine if wastes generated are hazardous waste by using generator knowledge or applying testing method.

Violation Notes: OBSERVATIONS: 1. Storage of several containers of waste paint, and non-empty aerosol cans, were observed in a storage cabinet on-site. According to Jose Macias, owner, he takes his waste paint and non-empty aerosol cans to Contract Coatings / Velvacon, located at 706 E Main St in Stockton, CA, for disposal. Jose stated that the owner of Contract Coatings, Arland Williams, disposes of Jose's waste paint and non-empty aerosol cans for him. According to Jose, the paint used by his business is primarily oil-based. 1/28/20 Update: After further investigation, it was found that Contract Coatings / Velvacon is a part of the California's Architectural Paint Recovery Program, which allows paint products, five gallons or less, to be dropped-off for recycling. This program does not cover aerosol paints or empty paint containers. 2. Paint filters used on a window in the paint area are disposed of into the trash once determined to be un-usable, according to Jose Macias, without first making a

Violation Division: San Joaquin County Environmental Health
Violation Program: HW
Violation Source: CERS

Site ID: 361968
Site Name: Aztlan Ornamental Iron
Violation Date: 12/9/2015

Map ID
Direction
Distance
Elevation

MAP FINDINGS

Site

Database(s)

EDR ID Number
EPA ID Number

AZTLAN ORNAMENTAL IRON (Continued)

S121766834

Citation: 22 CCR 12 66262.12 - California Code of Regulations, Title 22, Chapter 12, Section(s) 66262.12

Violation Description: Failure to obtain and/or maintain an Active EPA ID.

Violation Notes: Returned to compliance on 01/27/2020. This facility does not have a valid ID number to manage hazardous waste. A hazardous waste generator shall not treat, store, dispose of, transport or offer for transportation, hazardous waste without an ID number. If you or your business generates more than 100 kg of RCRA hazardous waste and/or more than one kg of acutely hazardous waste, then you need to obtain an EPA ID number. All others must obtain a State ID number. Go to the DTSC web site <http://www.dtsc.ca.gov/IDManifest/PERMHWD.cfm> for the form to apply for an ID number. Immediately obtain an ID number to manage hazardous waste and submit evidence to the EHD.

Violation Division: San Joaquin County Environmental Health

Violation Program: HW

Violation Source: CERS

Site ID: 361968

Site Name: Aztlan Ornamental Iron

Violation Date: 12/15/2015

Citation: HSC 6.95 25508(a)(1) - California Health and Safety Code, Chapter 6.95, Section(s) 25508(a)(1)

Violation Description: Failure to establish and electronically submit an adequate training program in safety procedures in the event of a release or threatened release of a hazardous material.

Violation Notes: Returned to compliance on 12/15/2015. A training program was not completed as part of the emergency response and training plan and submitted to CERS . Training programs for all employees and annual training, including refresher courses, shall include safety procedures for the event of a release or threatened release of a hazardous material, including, but not limited to, familiarity with the facility's emergency response plans and procedures. These training programs may take into consideration of each employee. Immediately prepare or update the facility's training program, log into the California Environmental Reporting System (CERS) at <http://cers.calepa.ca.gov/>, upload the correct or updated information, and submit to the EHD for approval. This was corrected on site.

Violation Division: San Joaquin County Environmental Health

Violation Program: HMRRP

Violation Source: CERS

Site ID: 361968

Site Name: Aztlan Ornamental Iron

Violation Date: 1/27/2020

Citation: HSC 6.5 Multiple - California Health and Safety Code, Chapter 6.5, Section(s) Multiple

Violation Description: Hazardous Waste Generator Program - Administration/Documentation - General

Violation Notes: Returned to compliance on 02/25/2020. OBSERVATION: This business did not provide a written response to the inspection report dated 12/9/2015 within 30 days. The report was delivered to the business on 12/9/2015. REGULATION GUIDANCE: The operator of the site or facility which receives an inspection report shall submit a written response to the department or the local officer or agency authorized to enforce this chapter pursuant to subdivision (a) of Section 25180 within 60 days of receipt of the inspection report, or within a shorter time as the department or the local officer or agency may reasonably require,

Map ID
Direction
Distance
Elevation

MAP FINDINGS

Site

Database(s)

EDR ID Number
EPA ID Number

AZTLAN ORNAMENTAL IRON (Continued)

S121766834

which shall include a statement documenting corrective actions taken by the operator or proposing corrective actions which will be taken by the operator, for purposes of compliance with this chapter, or disputing the existence of the violation. The local agency, the San Joaquin County Environmental Health Department, requires response within 30 days. CORRECTIVE ACTION: Provide a corrective action statement a

Violation Division: San Joaquin County Environmental Health
Violation Program: HW
Violation Source: CERS

Site ID: 361968
Site Name: Aztlan Ornamental Iron
Violation Date: 1/27/2020
Citation: 40 CFR 1 262.34(d)(5)(ii) - U.S. Code of Federal Regulations, Title 40, Chapter 1, Section(s) 262.34(d)(5)(ii)

Violation Description: Failure to post the following information next to the telephone: (A) The name and telephone number of the emergency coordinator; (B) Location of fire extinguishers and spill control material, and, if present, fire alarm; and (C) The telephone number of the fire department, unless the facility has a direct alarm.

Violation Notes: Returned to compliance on 02/25/2020. OBSERVATION: A complete modified contingency plan was not posted at the facility. REGULATION GUIDANCE: The business operator must post the following information next to telephones or in areas directly involved in the generation and accumulation of hazardous waste: the name and emergency telephone number of the emergency coordinator, the location of fire extinguishers and spill control material, and the telephone number of the fire department unless the facility has a direct alarm. CORRECTIVE ACTION: Immediately post the required information at the facility. Provide a statement to the San Joaquin County Environmental Health Department that the correction is complete.

Violation Division: San Joaquin County Environmental Health
Violation Program: HW
Violation Source: CERS

Site ID: 361968
Site Name: Aztlan Ornamental Iron
Violation Date: 12/15/2015
Citation: HSC 6.95 25508(a)(1) - California Health and Safety Code, Chapter 6.95, Section(s) 25508(a)(1)

Violation Description: Failure to complete and electronically submit a site map with all required content.

Violation Notes: Returned to compliance on 12/15/2015. A site map was not completed and submitted as part of the business plan. A site map shall contain a north orientation, loading areas, internal roads, adjacent streets, storm and sewer drains, access and exit points, emergency shutoffs, evacuation staging areas, hazardous material handling and storage areas, and emergency response equipment. Immediately log into the California Environmental Reporting System (CERS) at <http://cers.calepa.ca.gov/>, upload the correct or updated information, and submit to the EHD for approval. This was corrected on site.

Violation Division: San Joaquin County Environmental Health
Violation Program: HMRRP
Violation Source: CERS

Site ID: 361968

Map ID
Direction
Distance
Elevation

MAP FINDINGS

Site

Database(s)

EDR ID Number
EPA ID Number

AZTLAN ORNAMENTAL IRON (Continued)

S121766834

Site Name: Aztlan Ornamental Iron
Violation Date: 1/27/2020
Citation: HSC 6.5 Multiple - California Health and Safety Code, Chapter 6.5, Section(s) Multiple
Violation Description: Hazardous Waste Generator Program - Administration/Documentation - General
Violation Notes: Returned to compliance on 02/25/2020. OBSERVATION: This facility is processing universal waste aerosol cans without submitting a complete notification or amended notification to the San Joaquin County Environmental Health Department (EHD). According to Jose Macias, owner, he punctures pressurized aerosol cans manually using a hammer, crushes and then recycles the cans. According to Macias, the recycling facility does not accept aerosol cans that are not punctured. REGULATION GUIDANCE: (j) (1) A universal waste handler that processes universal waste aerosol cans shall, no later than the date on which the handler first initiates this activity, submit a notification to the San Joaquin County Environmental Health Department by certified mail or in person. (2) Each notification submitted pursuant to this subdivision shall be completed, dated, and signed according to the requirements of Section 66270.11 of Title 22 of the California Code of Regulations, and shall include, but not be limited to, all of the following in
Violation Division: San Joaquin County Environmental Health
Violation Program: HW
Violation Source: CERS

Site ID: 361968
Site Name: Aztlan Ornamental Iron
Violation Date: 12/9/2015
Citation: 22 CCR 12 66262.40(c) - California Code of Regulations, Title 22, Chapter 12, Section(s) 66262.40(c)
Violation Description: Failure to determine if the waste generated is a hazardous waste and to maintain analysis results for three years.
Violation Notes: Returned to compliance on 01/27/2020. Paint filters generated from the paint area are being disposed off as "general garbage" in a trailer and taken to Lovelace Transfer Station and sometimes the paint filters are used for burning in the "fireplace heater" at the facility since it is "combustible" according to Mr. Jose Macias. Mr. Jose Macias stated that he uses oil-based paints and the paint filters catch the "overhead" in the paint area. Any person who generates a waste shall determine if the waste is a hazardous waste. Immediately stop disposing of the paint filters in the garbage, make a hazardous waste determination for the paint filters, and manage it according to Title 22 hazardous waste regulations. Submit a statement and supporting documentation explaining how this waste was managed. Metal fines generated from band-saw are being recycled as scrap metal without first determining particle size or hazardous properties. Any person who generates a waste shall determine if the waste is a hazardous waste. Immediat
Violation Division: San Joaquin County Environmental Health
Violation Program: HW
Violation Source: CERS

Site ID: 361968
Site Name: Aztlan Ornamental Iron
Violation Date: 12/15/2015
Citation: HSC 6.95 25508(a)(1) - California Health and Safety Code, Chapter

Map ID
Direction
Distance
Elevation

MAP FINDINGS

Site

Database(s)

EDR ID Number
EPA ID Number

AZTLAN ORNAMENTAL IRON (Continued)

S121766834

Violation Description: 6.95, Section(s) 25508(a)(1)
Failure to complete and electronically submit hazardous material inventory information for all reportable hazardous materials on site at or above reportable quantities.

Violation Notes: Returned to compliance on 12/15/2015. 150 pounds of Carbon Dioxide were found on site that have not been reported. Any material that meets or exceeds the reportable quantity shall be reported in the facility's business plan. Immediately log into the California Environmental Reporting System (CERS) at <http://cers.calepa.ca.gov/>, add the materials to the hazardous material inventory, and submit to the EHD for approval. This was corrected on site.

Violation Division: San Joaquin County Environmental Health
Violation Program: HMRRP
Violation Source: CERS

Site ID: 361968
Site Name: Aztlan Ornamental Iron
Violation Date: 12/9/2015
Citation: HSC 6.5 25160.2 - California Health and Safety Code, Chapter 6.5, Section(s) 25160.2

Violation Description: Failure to meet any of the following consolidated manifest requirements: 1) Legible receipts for each quantity of hazardous waste that is received from a generator, 2) The generator's information (name, address, identification number, contact person, telephone number of the generator, the signature of the generator or the generator's representative), 3) Date of the shipment, 4) The manifest number, 5) The volume or quantity of each waste stream received, 6) The name, address, and identification number of the authorized facility to which the hazardous waste will be transported, 7) The transporter's information (name, address, and identification number, the driver's signature), 8) A statement, signed by the generator, certifying that the generator has established a program to reduce the volume or quantity and toxicity of the hazardous waste to the degree economically practicable. 9) The generator shall retain each receipt for at least three years.

Violation Notes: Returned to compliance on 01/27/2020. Copies of hazardous waste disposal records for 2014 and 2015 were not found on site. Hazardous waste generators shall retain copies of all manifests signed off by the disposal facility and all receipts used in a consolidated manifesting procedure on site for three years and have them readily available for review. Immediately locate a copy of all manifests and receipts for the last three years, maintain them on site, and submit copies to the EHD.

Violation Division: San Joaquin County Environmental Health
Violation Program: HW
Violation Source: CERS

Site ID: 361968
Site Name: Aztlan Ornamental Iron
Violation Date: 12/15/2015
Citation: HSC 6.95 25508(d) - California Health and Safety Code, Chapter 6.95, Section(s) 25508(d)

Violation Description: Failure to complete and/or electronically submit a business plan when storing/handling a hazardous material at or above reportable quantities.

Violation Notes: Returned to compliance on 12/15/2015. The facility's business plan was not submitted electronically to the California Environmental Reporting

Map ID
Direction
Distance
Elevation

MAP FINDINGS

Site

Database(s)

EDR ID Number
EPA ID Number

AZTLAN ORNAMENTAL IRON (Continued)

S121766834

System (CERS). As of January 1, 2013, all businesses were required to submit all business plans electronically. Immediately log into the CERS at <http://cers.calepa.ca.gov/>, enter the correct or updated information, and submit to the EHD for approval. This was corrected on site.

Violation Division: San Joaquin County Environmental Health
Violation Program: HMRRP
Violation Source: CERS

Site ID: 361968
Site Name: Aztlan Ornamental Iron
Violation Date: 12/15/2015
Citation: HSC 6.95 25505(a)(4) - California Health and Safety Code, Chapter 6.95, Section(s) 25505(a)(4)

Violation Description: Failure to provide initial and annual training to all employees in safety procedures in the event of a release or threatened release of a hazardous material or failure to document and maintain training records for a minimum of three years.

Violation Notes: Returned to compliance on 01/14/2016. Employees training records were not available at the time of the inspection . The business plan shall include provisions for ensuring that appropriate personnel receive initial and annual refresher training. This training shall be documented electronically or by hard copy and shall be made available for a minimum of three years. Immediately provide employee training for appropriate personnel and submit a copy of the training records to the EHD.

Violation Division: San Joaquin County Environmental Health
Violation Program: HMRRP
Violation Source: CERS

Site ID: 361968
Site Name: Aztlan Ornamental Iron
Violation Date: 1/27/2020
Citation: HSC 6.5 25201.16(f) - California Health and Safety Code, Chapter 6.5, Section(s) 25201.16(f)

Violation Description: Failure to comply with the applicable requirements related to accumulation and containment standards for universal waste aerosol cans.

Violation Notes: OBSERVATION: The facility is managing universal waste (UW) aerosol can storage containers in a way that is out of compliance with this section. The UW aerosol cans are being stored in cabinets on the west end of the facility. Three UW aerosol cans were observed in a blue cabinet, one of which had leaked a black liquid onto the cabinet shelf. Two UW aerosol cans, missing their actuators, were observed in a yellow cabinet which was adjacent to the blue cabinet. The blue and yellow cabinets were not labeled with the words G Universal Waste-Aerosol CansG , G Waste Aerosol CansG , or G Used Aerosol CansG . Additionally, the blue and yellow cabinets were placed on an area of concrete floor that is not bermed to contain leak and spills.
REGULATION GUIDANCE: (f) Any container used to accumulate or transport universal waste aerosol cans, or the contents removed from a universal waste aerosol can or processing device, unless the contents have been determined to not be hazardous waste, shall me

Violation Division: San Joaquin County Environmental Health
Violation Program: HW
Violation Source: CERS

Map ID
Direction
Distance
Elevation

MAP FINDINGS

Site

Database(s)

EDR ID Number
EPA ID Number

AZTLAN ORNAMENTAL IRON (Continued)

S121766834

Site ID: 361968
Site Name: Aztlan Ornamental Iron
Violation Date: 1/27/2020
Citation: 22 CCR 23 66273.35 - California Code of Regulations, Title 22, Chapter 23, Section(s) 66273.35
Violation Description: Failure to accumulate universal waste for one year or less and to demonstrate the length of time that the universal waste has been accumulated from the date it became a waste or was received.
Violation Notes: OBSERVATION: The facility could not demonstrate that universal waste (UW) has been stored on site for no longer than one year. The following UW was stored on-site: Three UW aerosol cans were observed in a blue cabinet, one of which had leaked a black liquid onto the cabinet shelf. Two UW aerosol cans, missing their actuators, were observed in a yellow cabinet which was adjacent to the blue cabinet. According to Jose Macias, owner, he takes his waste non-empty aerosol cans to Contract Coatings in Stockton for disposal, but he could not provide any disposal records at the time of inspection. REGULATION GUIDANCE: (a) A universal waste handler shall accumulate universal waste for no longer than one year from the date the universal waste was generated, or was received from another universal waste handler. (b) A universal waste handler shall be able to demonstrate the length of time that the universal waste has been accumulated from the date it became a waste or was received. The un
Violation Division: San Joaquin County Environmental Health
Violation Program: HW
Violation Source: CERS

Site ID: 361968
Site Name: Aztlan Ornamental Iron
Violation Date: 12/9/2015
Citation: 22 CCR 12 66262.34(f) - California Code of Regulations, Title 22, Chapter 12, Section(s) 66262.34(f)
Violation Description: Failure to properly label hazardous waste accumulation containers with the following requirements: "Hazardous Waste", name and address of the generator, physical and chemical characteristics of the Hazardous Waste, and starting accumulation date.
Violation Notes: Returned to compliance on 01/27/2020. Observed a 2 gallon metal container of used paint solvent in the paint area without a hazardous waste label. All hazardous waste containers shall be marked with the following information: - the words G Hazardous WasteG - name and address of generator - hazardous properties - physical state - composition (contents) - accumulation start date Immediately label these containers and ensure that all containers are marked with all the required information. Since it cannot be determined how long the 2 gallon metal container has been on site, immediately contact a licensed hazardous waste hauler to dispose of this waste under manifest and submit a copy of the manifest to the EHD.
Violation Division: San Joaquin County Environmental Health
Violation Program: HW
Violation Source: CERS

Site ID: 361968
Site Name: Aztlan Ornamental Iron
Violation Date: 1/27/2020
Citation: 22 CCR 23 66273.36 - California Code of Regulations, Title 22, Chapter 23, Section(s) 66273.36
Violation Description: Failure of universal waste handler to provide initial and/or annual

Map ID
Direction
Distance
Elevation

MAP FINDINGS

Site

Database(s)

EDR ID Number
EPA ID Number

AZTLAN ORNAMENTAL IRON (Continued)

S121766834

Violation Notes: refresher training for employees who manage or handle universal waste and to maintain a written record for three years of personnel who took the initial or annual training.
OBSERVATION: The facility could not provide an annual training record or description of training for all of the facility personnel who manage and process universal waste aerosol cans. REGULATION GUIDANCE: (a) A universal waste handler shall ensure that all personnel who manage universal wastes at the universal waste handler's facility are thoroughly familiar with proper universal waste management and emergency response procedures relative to those persons' responsibilities, as specified in subsections (b) and (c) of this section. (1) For purposes of this section, G personnel who manage universal wasteG means any persons who consolidate, sort, treat, recycle, package for transport, offer for transport, or physically relocate containers of universal waste. (2) Persons who, in the course of their normal duties, only generate universal wastes from onsite sources and place them into accumulation containers, areas or locations are not G personnel who manage universal wasteG (e.g., an o San Joaquin County Environmental Health

Violation Division: HW
Violation Program: CERS
Violation Source:

Site ID: 361968
Site Name: Aztlan Ornamental Iron
Violation Date: 6/6/2019
Citation: HSC 6.95 25505(c) - California Health and Safety Code, Chapter 6.95, Section(s) 25505(c)

Violation Description: Failure to have a business plan readily available to personnel of the business or the unified program facility with responsibilities for emergency response or training.

Violation Notes: Returned to compliance on 06/06/2019. Facility could not provide the Emergency Response Plan and the Chemical inventory upon request. The emergency response plans and procedures, the inventory of information required by this article, and the site map required by this section shall be readily available to personnel of the business or the unified program facility with responsibilities for emergency response or training pursuant to this section. Immediately make arrangements to have the business plan readily available for review. This was corrected on site.

Violation Division: San Joaquin County Environmental Health
Violation Program: HMRRP
Violation Source: CERS

Site ID: 361968
Site Name: Aztlan Ornamental Iron
Violation Date: 1/27/2020
Citation: HSC 6.5 25160.2 - California Health and Safety Code, Chapter 6.5, Section(s) 25160.2

Violation Description: Failure of a generator of hazardous waste that meets the conditions to be transported on a consolidated manifest to comply with one or more of the required consolidated manifesting procedures and retain copies of receipts for three years.

Violation Notes: Returned to compliance on 02/25/2020. OBSERVATION: Copies of consolidated manifest receipts from 1/27/2017 through 1/27/2020 for hazardous wastes were not found on site during the inspection
REGULATION GUIDANCE: The generator shall retain each consolidated manifest receipt for at least three years. This period of retention is

Map ID
Direction
Distance
Elevation

MAP FINDINGS

Site

Database(s)

EDR ID Number
EPA ID Number

AZTLAN ORNAMENTAL IRON (Continued)

S121766834

extended automatically during the course of any unresolved enforcement action regarding the regulated activity or as requested by the department or a certified unified program agency. **CORRECTIVE ACTION:** Immediately locate a copy of all consolidated manifest receipts from 1/27/2017 through 1/27/2020 and maintain them on site. Provide a copy of the consolidated manifest receipts and a corrective action statement to the San Joaquin County Environmental Health Department.

Violation Division: San Joaquin County Environmental Health
Violation Program: HW
Violation Source: CERS

Site ID: 361968
Site Name: Aztlan Ornamental Iron
Violation Date: 12/9/2015
Citation: 22 CCR 12 66262.40(a) - California Code of Regulations, Title 22, Chapter 12, Section(s) 66262.40(a)

Violation Description: Failure to maintain uniform hazardous waste manifest, consolidated manifest, or bills of lading copies for three years.

Violation Notes: Returned to compliance on 01/27/2020. Copies of uniform manifests for the disposal of hazardous waste for 2014 and 2015 were not found on site. Hazardous waste generators shall retain copies of all manifests signed off by the disposal facility and all receipts used in a consolidated manifesting procedure on site for three years and have them readily available for review. Immediately locate a copy of all manifests and receipts for the last three years, maintain them on site, and submit copies to the EHD.

Violation Division: San Joaquin County Environmental Health
Violation Program: HW
Violation Source: CERS

Site ID: 361968
Site Name: Aztlan Ornamental Iron
Violation Date: 12/9/2015
Citation: 40 CFR 1 262.34(d)(5)(ii) - U.S. Code of Federal Regulations, Title 40, Chapter 1, Section(s) 262.34(d)(5)(ii)

Violation Description: Failure to post, next to the telephone, Emergency Information (SQG) containing the location of emergency equipment, contact names and numbers.

Violation Notes: Returned to compliance on 01/27/2020. An emergency coordinator and modified contingency plan information is lacking. There must be at least one emergency coordinator on site or on call to coordinate emergency response measures, and the following information must be posted by a phone: the name and phone number of the emergency coordinator; location of fire extinguishers, spill control equipment, and if present, fire alarm; and the phone number of the fire department, unless the facility has a direct alarm. Immediately appoint an emergency coordinator and post the required information by a phone. A form is provided that can be used for this purpose.

Violation Division: San Joaquin County Environmental Health
Violation Program: HW
Violation Source: CERS

Site ID: 361968
Site Name: Aztlan Ornamental Iron
Violation Date: 6/6/2019
Citation: HSC 6.95 25508(a)(1) - California Health and Safety Code, Chapter 6.95, Section(s) 25508(a)(1)

Map ID
Direction
Distance
Elevation

MAP FINDINGS

Site

Database(s)

EDR ID Number
EPA ID Number

AZTLAN ORNAMENTAL IRON (Continued)

S121766834

Violation Description: Failure to complete and electronically submit a site map with all required content.

Violation Notes: Returned to compliance on 07/23/2019. The map does not show/address loading areas, internal roads, storm and sewer drains, access and exit points (from the street), and emergency shutoffs. A site map shall contain a north orientation, loading areas, internal roads, adjacent streets, storm and sewer drains, access and exit points, emergency shutoffs, evacuation staging areas, hazardous material handling and storage areas, and emergency response equipment. If a site map element is not applicable for your facility then list it on the map and label as "G NA". Immediately log into the California Environmental Reporting System (CERS) at <http://cers.calepa.ca.gov/>, upload the correct or updated information, and submit to the EHD for approval.

Violation Division: San Joaquin County Environmental Health
Violation Program: HMRRP
Violation Source: CERS

Site ID: 361968
Site Name: Aztlan Ornamental Iron
Violation Date: 6/6/2019
Citation: HSC 6.95 25505(a)(4) - California Health and Safety Code, Chapter 6.95, Section(s) 25505(a)(4)

Violation Description: Failure to provide initial and annual training to all employees in safety procedures in the event of a release or threatened release of a hazardous material or failure to document and maintain training records for a minimum of three years.

Violation Notes: Returned to compliance on 07/25/2019. Employee training records were not available at the time of inspection. The business plan shall include provisions for ensuring that appropriate personnel receive initial and annual refresher training. This training shall be documented electronically or by hard copy and shall be made available for a minimum of three years. Immediately provide employee training for appropriate personnel and submit a copy of the training records to the EHD.

Violation Division: San Joaquin County Environmental Health
Violation Program: HMRRP
Violation Source: CERS

Evaluation:
Eval General Type: Other/Unknown
Eval Date: 06-17-2014
Violations Found: No
Eval Type: Other, not routine, done by local agency
Eval Notes: 129 S. Wilson. Aztlan Ornamental. T b added as SQG. PR # tba
Eval Division: San Joaquin County Environmental Health
Eval Program: HW
Eval Source: CERS

Eval General Type: Compliance Evaluation Inspection
Eval Date: 12-15-2015
Violations Found: Yes
Eval Type: Routine done by local agency
Eval Notes: This is an amended report that supersedes all previously issued reports for this inspection. Complete and submit a copy of the Return to Compliance Certification form to the EHD with a statement documenting the corrective actions that have been or will be taken for each violation, and any supporting paperwork, by 01/14/2015. . Please

Map ID
Direction
Distance
Elevation

MAP FINDINGS

Site

Database(s)

EDR ID Number
EPA ID Number

AZTLAN ORNAMENTAL IRON (Continued)

S121766834

be aware as of January 1, 2013, all businesses are required to submit all hazardous materials information online to the California Environmental Reporting System (CERS) at <http://cers.calepa.ca.gov>. Be sure to include your hazardous material activity in the Businesses Activities section in CERS in addition to any other relevant activities and required fields.

Eval Division: San Joaquin County Environmental Health
Eval Program: HMRRP
Eval Source: CERS

Eval General Type: Compliance Evaluation Inspection
Eval Date: 01-27-2020
Violations Found: Yes
Eval Type: Routine done by local agency
Eval Notes:

Notes: - The inspection report was amended by updating the "Observation" and "Corrective Action" for Violation 102, and adding Violations 708, 713, 714, and 721. Additionally, the following notes were added at the end of the report: - The amount of hazardous waste generated in the last calendar year could not be determined due to the lack of disposal records on-site at the time of inspection. - Jose Macias, owner, could not provide records showing that he takes his waste paint to Contract Coatings in Stockton for recycling. SJC EHD recommends that the business maintain records showing the amount and type of paint that is taken for recycling, as well as the location where and the date the paint is taken. An inspection report was provided to the facility operator on the day of inspection. The report was amended by the EHD on 1/28/2020. The amended report replaces the initial report. Complete and submit a copy of the Return to Compliance Certification form to the EHD with a s

Eval Division: San Joaquin County Environmental Health
Eval Program: HW
Eval Source: CERS

Eval General Type: Compliance Evaluation Inspection
Eval Date: 06-06-2019
Violations Found: Yes
Eval Type: Routine done by local agency
Eval Notes:

Complete and submit a copy of the Return to Compliance Certification form to the EHD with a statement documenting the corrective actions that have been or will be taken for each violation, and any supporting paperwork, within 30 days of receiving the completed inspection report. Facility does not have internal roads, emergency shutoffs and these elements were not addressed on the site map. Please address this by either writing G NAG for not applicable or a statement that says the element is not on site. Please correct this by the next submittal. Copy of HMBP was provided to Mr. Macias at the time of inspection. Starting September 1, 2018, all in-office CERS help will be provided at EHD hourly rate (\$152). To schedule an appointment, please call (209) 468-3420.

Eval Division: San Joaquin County Environmental Health
Eval Program: HMRRP
Eval Source: CERS

Eval General Type: Compliance Evaluation Inspection
Eval Date: 12-09-2015
Violations Found: Yes
Eval Type: Routine done by local agency

Map ID
Direction
Distance
Elevation

MAP FINDINGS

Site

Database(s)

EDR ID Number
EPA ID Number

AZTLAN ORNAMENTAL IRON (Continued)

S121766834

Eval Notes: Complete and submit a copy of the Return to Compliance Certification form to the EHD with a statement documenting the corrective actions that have been or will be taken for each violation, and any supporting paperwork, by January 8, 2015. Please be aware as of January 1, 2013, all businesses are required to submit all hazardous materials information online to the California Environmental Reporting System (CERS) at <http://cers.calepa.ca.gov>. Be sure to include your hazardous waste activity in the Businesses Activities section in CERS in addition to any other relevant activities and required fields. Notes: A verbal consent was given by Jose Macias, owner. Discussed hazardous waste determination, EPA ID, hazardous waste container management, hazardous waste labeling, and aerosol cans puncturing procedures. Waste Streams: metal fines, used paint solvent, paint filters
Provided: Return to compliance form, EPA ID handout, hazardous waste labels and requirement, [Truncated]

Eval Division: San Joaquin County Environmental Health
Eval Program: HW
Eval Source: CERS

Enforcement Action:
Site ID: 361968
Site Name: Aztlan Ornamental Iron
Site Address: 129 S WILSON WAY
Site City: STOCKTON
Site Zip: 95205
Enf Action Date: 12-09-2015
Enf Action Type: Notice of Violation (Unified Program)
Enf Action Description: Notice of Violation Issued by the Inspector at the Time of Inspection
Enf Action Notes: Not reported
Enf Action Division: San Joaquin County Environmental Health
Enf Action Program: HW
Enf Action Source: CERS

Site ID: 361968
Site Name: Aztlan Ornamental Iron
Site Address: 129 S WILSON WAY
Site City: STOCKTON
Site Zip: 95205
Enf Action Date: 12-15-2015
Enf Action Type: Notice of Violation (Unified Program)
Enf Action Description: Notice of Violation Issued by the Inspector at the Time of Inspection
Enf Action Notes: Not reported
Enf Action Division: San Joaquin County Environmental Health
Enf Action Program: HMRRP
Enf Action Source: CERS

Coordinates:
Site ID: 361968
Facility Name: Aztlan Ornamental Iron
Env Int Type Code: HWG
Program ID: 10653373
Coord Name: Not reported
Ref Point Type Desc: Center of a facility or station.
Latitude: 37.954190
Longitude: -121.271540

Map ID
Direction
Distance
Elevation

MAP FINDINGS

Site

Database(s)

EDR ID Number
EPA ID Number

AZTLAN ORNAMENTAL IRON (Continued)

S121766834

Affiliation:

Affiliation Type Desc: Environmental Contact
Entity Name: Jose Macias
Entity Title: Not reported
Affiliation Address: 129 S Wilson Way
Affiliation City: Stockton
Affiliation State: CA
Affiliation Country: Not reported
Affiliation Zip: 95205
Affiliation Phone: Not reported

Affiliation Type Desc: Document Preparer
Entity Name: Jose Macias
Entity Title: Not reported
Affiliation Address: Not reported
Affiliation City: Not reported
Affiliation State: Not reported
Affiliation Country: Not reported
Affiliation Zip: Not reported
Affiliation Phone: Not reported

Affiliation Type Desc: Identification Signer
Entity Name: Jose Macias
Entity Title: Owner
Affiliation Address: Not reported
Affiliation City: Not reported
Affiliation State: Not reported
Affiliation Country: Not reported
Affiliation Zip: Not reported
Affiliation Phone: Not reported

Affiliation Type Desc: Operator
Entity Name: Aztlan Ornamental Iron
Entity Title: Not reported
Affiliation Address: Not reported
Affiliation City: Not reported
Affiliation State: Not reported
Affiliation Country: Not reported
Affiliation Zip: Not reported
Affiliation Phone: (209) 464-5313

Affiliation Type Desc: Property Owner
Entity Name: Jose Macias
Entity Title: Not reported
Affiliation Address: 129 S Wilson Way
Affiliation City: Stockton
Affiliation State: CA
Affiliation Country: United States
Affiliation Zip: 95205
Affiliation Phone: (209) 464-5313

Affiliation Type Desc: CUPA District
Entity Name: San Joaquin Cnty Env Health
Entity Title: Not reported
Affiliation Address: 1868 East Hazelton Avenue
Affiliation City: Stockton
Affiliation State: CA

Map ID
 Direction
 Distance
 Elevation

MAP FINDINGS

Site

Database(s)

EDR ID Number
 EPA ID Number

AZTLAN ORNAMENTAL IRON (Continued)

S121766834

Affiliation Country:	Not reported
Affiliation Zip:	95205-6232
Affiliation Phone:	(209) 468-3420
Affiliation Type Desc:	Facility Mailing Address
Entity Name:	Mailing Address
Entity Title:	Not reported
Affiliation Address:	129 S Wilson Way
Affiliation City:	Stockton
Affiliation State:	CA
Affiliation Country:	Not reported
Affiliation Zip:	95205
Affiliation Phone:	Not reported
Affiliation Type Desc:	Legal Owner
Entity Name:	Jose Macias
Entity Title:	Not reported
Affiliation Address:	129 S Wilson Way
Affiliation City:	Stockton
Affiliation State:	CA
Affiliation Country:	United States
Affiliation Zip:	95205
Affiliation Phone:	(209) 898-8501
Affiliation Type Desc:	Parent Corporation
Entity Name:	Aztlan Ornamental Iron
Entity Title:	Not reported
Affiliation Address:	Not reported
Affiliation City:	Not reported
Affiliation State:	Not reported
Affiliation Country:	Not reported
Affiliation Zip:	Not reported
Affiliation Phone:	Not reported

AV506
NNE
1/8-1/4
0.222 mi.
1170 ft.

AZTLAN ORNAMENTAL IRON FAB
129 S WILSON WAY
STOCKTON, CA 95205
Site 2 of 17 in cluster AV

RCRA NonGen / NLR **1026056226**
CAL000452412

Relative:
Higher
Actual:
22 ft.

RCRA Listings:	
Date Form Received by Agency:	2020-01-31 00:00:00.0
Handler Name:	AZTLAN ORNAMENTAL IRON FAB
Handler Address:	129 S WILSON WAY
Handler City,State,Zip:	STOCKTON, CA 95205
EPA ID:	CAL000452412
Contact Name:	JOSE MACIAS
Contact Address:	129 S WILSON WAY
Contact City,State,Zip:	STOCKTON, CA 95205
Contact Telephone:	209-464-5313
Contact Fax:	209-464-4794
Contact Email:	HIFLYERJR@SBCGLOBAL.NET
Contact Title:	Not reported
EPA Region:	09
Land Type:	Not reported
Federal Waste Generator Description:	Not a generator, verified
Non-Notifier:	Not reported

Map ID
 Direction
 Distance
 Elevation

MAP FINDINGS

Site

Database(s)

EDR ID Number
 EPA ID Number

AZTLAN ORNAMENTAL IRON FAB (Continued)

1026056226

Biennial Report Cycle:	Not reported
Accessibility:	Not reported
Active Site Indicator:	Not reported
State District Owner:	Not reported
State District:	Not reported
Mailing Address:	129 S WILSON WAY
Mailing City, State, Zip:	STOCKTON, CA 95205
Owner Name:	JOSE MACIAS
Owner Type:	Other
Operator Name:	JOSE MACIAS
Operator Type:	Other
Short-Term Generator Activity:	No
Importer Activity:	No
Mixed Waste Generator:	No
Transporter Activity:	No
Transfer Facility Activity:	No
Recycler Activity with Storage:	No
Small Quantity On-Site Burner Exemption:	No
Smelting Melting and Refining Furnace Exemption:	No
Underground Injection Control:	No
Off-Site Waste Receipt:	No
Universal Waste Indicator:	No
Universal Waste Destination Facility:	No
Federal Universal Waste:	No
Active Site Fed-Reg Treatment Storage and Disposal Facility:	Not reported
Active Site Converter Treatment storage and Disposal Facility:	Not reported
Active Site State-Reg Treatment Storage and Disposal Facility:	Not reported
Active Site State-Reg Handler:	---
Federal Facility Indicator:	Not reported
Hazardous Secondary Material Indicator:	N
Sub-Part K Indicator:	Not reported
Commercial TSD Indicator:	No
Treatment Storage and Disposal Type:	Not reported
2018 GPRA Permit Baseline:	Not on the Baseline
2018 GPRA Renewals Baseline:	Not on the Baseline
Permit Renewals Workload Universe:	Not reported
Permit Workload Universe:	Not reported
Permit Progress Universe:	Not reported
Post-Closure Workload Universe:	Not reported
Closure Workload Universe:	Not reported
202 GPRA Corrective Action Baseline:	No
Corrective Action Workload Universe:	No
Subject to Corrective Action Universe:	No
Non-TSDs Where RCRA CA has Been Imposed Universe:	No
TSDs Potentially Subject to CA Under 3004 (u)/(v) Universe:	No
TSDs Only Subject to CA under Discretionary Auth Universe:	No
Corrective Action Priority Ranking:	No NCAPS ranking
Environmental Control Indicator:	No
Institutional Control Indicator:	No
Human Exposure Controls Indicator:	N/A
Groundwater Controls Indicator:	N/A
Operating TSD Universe:	Not reported
Full Enforcement Universe:	Not reported
Significant Non-Complier Universe:	No
Unaddressed Significant Non-Complier Universe:	No
Addressed Significant Non-Complier Universe:	No
Significant Non-Complier With a Compliance Schedule Universe:	No

Map ID
Direction
Distance
Elevation

MAP FINDINGS

Site

Database(s)

EDR ID Number
EPA ID Number

AZTLAN ORNAMENTAL IRON FAB (Continued)

1026056226

Financial Assurance Required:	Not reported
Handler Date of Last Change:	2020-02-10 17:54:21.0
Recognized Trader-Importer:	No
Recognized Trader-Exporter:	No
Importer of Spent Lead Acid Batteries:	No
Exporter of Spent Lead Acid Batteries:	No
Recycler Activity Without Storage:	No
Manifest Broker:	No
Sub-Part P Indicator:	No

Handler - Owner Operator:

Owner/Operator Indicator:	Operator
Owner/Operator Name:	JOSE MACIAS
Legal Status:	Other
Date Became Current:	Not reported
Date Ended Current:	Not reported
Owner/Operator Address:	129 S WILSON WAY
Owner/Operator City,State,Zip:	STOCKTON, CA 95205
Owner/Operator Telephone:	209-464-5313
Owner/Operator Telephone Ext:	Not reported
Owner/Operator Fax:	Not reported
Owner/Operator Email:	Not reported

Owner/Operator Indicator:	Owner
Owner/Operator Name:	JOSE MACIAS
Legal Status:	Other
Date Became Current:	Not reported
Date Ended Current:	Not reported
Owner/Operator Address:	129 S WILSON WAY
Owner/Operator City,State,Zip:	STOCKTON, CA 95205
Owner/Operator Telephone:	209-464-5313
Owner/Operator Telephone Ext:	Not reported
Owner/Operator Fax:	Not reported
Owner/Operator Email:	Not reported

Historic Generators:

Receive Date:	2020-01-31 00:00:00.0
Handler Name:	AZTLAN ORNAMENTAL IRON FAB
Federal Waste Generator Description:	Not a generator, verified
State District Owner:	Not reported
Large Quantity Handler of Universal Waste:	No
Recognized Trader Importer:	No
Recognized Trader Exporter:	No
Spent Lead Acid Battery Importer:	No
Spent Lead Acid Battery Exporter:	No
Current Record:	Yes
Non Storage Recycler Activity:	Not reported
Electronic Manifest Broker:	Not reported

List of NAICS Codes and Descriptions:

NAICS Code:	562910
NAICS Description:	REMEDIATION SERVICES

Facility Has Received Notices of Violation:

Map ID
Direction
Distance
Elevation

MAP FINDINGS

Site

Database(s)

EDR ID Number
EPA ID Number

AZTLAN ORNAMENTAL IRON FAB (Continued)

1026056226

No Violations Found:

Evaluation Action Summary:

No Evaluations Found:

**AN507
NNW
1/8-1/4
0.222 mi.
1170 ft.**

**VALLEY VOLKSWAGEN,INC.
647 MINER AVE E
STOCKTON, CA 95202
Site 4 of 13 in cluster AN**

**LUST S105033225
Cortese N/A
CERS**

**Relative:
Lower**

LUST:

**Actual:
17 ft.**

Name: VALLEY VOLKSWAGEN,INC.
Address: 647 MINER AVE E
City,State,Zip: STOCKTON, CA 95202
Lead Agency: SAN JOAQUIN COUNTY
Case Type: LUST Cleanup Site
Geo Track: http://geotracker.waterboards.ca.gov/profile_report.asp?global_id=T0607700472
Global Id: T0607700472
Latitude: 37.957073181
Longitude: -121.28280164
Status: Completed - Case Closed
Status Date: 03/03/2003
Case Worker: Not reported
RB Case Number: 390600
Local Agency: Not reported
File Location: Not reported
Local Case Number: 1187
Potential Media Affect: Aquifer used for drinking water supply
Potential Contaminants of Concern: Gasoline
Site History: Not reported

LUST:

Global Id: T0607700472
Contact Type: Regional Board Caseworker
Contact Name: Alan Buehler
Organization Name: CENTRAL VALLEY RWQCB (REGION 5S)
Address: 11020 SUN CENTER DRIVE #200
City: RANCHO CORDOVA
Email: alan.buehler@waterboards.ca.gov
Phone Number: Not reported

LUST:

Global Id: T0607700472
Action Type: Other
Date: 07/29/1987
Action: Leak Discovery

Global Id: T0607700472
Action Type: ENFORCEMENT
Date: 10/28/2002
Action: Closure/No Further Action Letter

Global Id: T0607700472
Action Type: Other

Map ID
Direction
Distance
Elevation

MAP FINDINGS

Site

Database(s)

EDR ID Number
EPA ID Number

VALLEY VOLKSWAGEN,INC. (Continued)

S105033225

Date: 05/09/1988
Action: Leak Reported

LUST:

Global Id: T0607700472
Status: Open - Case Begin Date
Status Date: 04/29/1987

Global Id: T0607700472
Status: Open - Remediation
Status Date: 04/29/1987

Global Id: T0607700472
Status: Completed - Case Closed
Status Date: 03/03/2003

LUST REG 5:

Name: VALLEY VOLKSWAGEN,INC.
Address: 647 MINER AVE E
City: STOCKTON
Region: 5
Status: Case Closed
Case Number: 390600
Case Type: Drinking Water Aquifer affected
Substance: GASOLINE
Staff Initials: JLB
Lead Agency: Local
Program: LUST
MTBE Code: 2

CORTESE:

Name: VALLEY VOLKSWAGEN,INC.
Address: 647 MINER AVE E
City,State,Zip: STOCKTON, CA 95202
Region: CORTESE
Envirostor Id: Not reported
Global ID: T0607700472
Site/Facility Type: LUST CLEANUP SITE
Cleanup Status: COMPLETED - CASE CLOSED
Status Date: Not reported
Site Code: Not reported
Latitude: Not reported
Longitude: Not reported
Owner: Not reported
Enf Type: Not reported
Swat R: Not reported
Flag: active
Order No: Not reported
Waste Discharge System No: Not reported
Effective Date: Not reported
Region 2: Not reported
WID Id: Not reported
Solid Waste Id No: Not reported
Waste Management Uit Name: Not reported
File Name: Active Open

Map ID
Direction
Distance
Elevation

MAP FINDINGS

Site

Database(s)

EDR ID Number
EPA ID Number

VALLEY VOLKSWAGEN,INC. (Continued)

S105033225

CERS:

Name: VALLEY VOLKSWAGEN,INC.
Address: 647 MINER AVE E
City,State,Zip: STOCKTON, CA 95202
Site ID: 256309
CERS ID: T0607700472
CERS Description: Leaking Underground Storage Tank Cleanup Site

Affiliation:

Affiliation Type Desc: Regional Board Caseworker
Entity Name: Alan Buehler - CENTRAL VALLEY RWQCB (REGION 5S)
Entity Title: Not reported
Affiliation Address: 11020 SUN CENTER DRIVE #200
Affiliation City: RANCHO CORDOVA
Affiliation State: CA
Affiliation Country: Not reported
Affiliation Zip: Not reported
Affiliation Phone: Not reported

**AN508
NNW
1/8-1/4
0.222 mi.
1170 ft.**

**VALLEY VOLKSWAGEN
647 E MINER AVE
STOCKTON, CA 95202
Site 5 of 13 in cluster AN**

**UST U004260828
N/A**

**Relative:
Lower
Actual:
17 ft.**

UST SAN JOAQUIN:

Name: VALLEY VOLKSWAGEN
Address: 647 E MINER AVE
City,State,Zip: STOCKTON, CA 95202
Region: SJ
Facility Id: FA0006207
Mail Address: PO BOX 1929
Mail Address 2: Not reported
Mail Care of: VALLEY VOLKSWAGEN
Mail City,St,Zip: STOCKTON, CA 95202

Tank Rec ID: Not reported
Tank Number: 1
Tank Status: 02 - Inactive, non-billable
Tank Capacity: 750
Product Type Desc: 1a - REGULAR UNLEADED
Program Element: 2380
Decode for Program Element: 2380 - ADDITIONAL EXISTING UST - obsolete
Chemical Form: (none)
CAS#: Not reported
CERS ID: Not reported
Cross Ref Tank ID: Not reported
LEA ID: 9
Common Name: Not reported
Date Installed: Not reported
Date of Closure: Not reported
Latitude: Not reported
Longitude: Not reported

Tank Rec ID: Not reported
Tank Number: 2

Map ID
Direction
Distance
Elevation

MAP FINDINGS

Site

Database(s)

EDR ID Number
EPA ID Number

VALLEY VOLKSWAGEN (Continued)

U004260828

Tank Status: 02 - Inactive, non-billable
Tank Capacity: 1000
Product Type Desc: 1a - REGULAR UNLEADED
Program Element: 2380
Decode for Program Element: 2380 - ADDITIONAL EXISTING UST - obsolete
Chemical Form: (none)
CAS#: Not reported
CERS ID: Not reported
Cross Ref Tank ID: Not reported
LEA ID: 9
Common Name: Not reported
Date Installed: Not reported
Date of Closure: Not reported
Latitude: Not reported
Longitude: Not reported

AN509
NNW
1/8-1/4
0.222 mi.
1170 ft.

VALLEY VOLKSWAGEN INC
647 E MINER
STOCKTON, CA 95202
Site 6 of 13 in cluster AN

HIST UST
HIST CORTESE
U001603262
N/A

Relative:
Lower
Actual:
17 ft.

HIST UST:
Name: VALLEY VOLKSWAGEN INC
Address: 647 E MINER
City,State,Zip: STOCKTON, CA 95202
File Number: 0002B579
URL: <http://geotracker.waterboards.ca.gov/ustpdfs/pdf/0002B579.pdf>
Region: STATE
Facility ID: 00000009958
Facility Type: Other
Other Type: AUTO DEALER
Contact Name: JAY FRIEDMAN
Telephone: 2094663821
Owner Name: VALLEY VOLKSWAGEN, INC.
Owner Address: 647 E MINER
Owner City,St,Zip: STOCKTON, CA 95202
Total Tanks: 0001

Tank Num: 001
Container Num: 1
Year Installed: Not reported
Tank Capacity: 00000000
Tank Used for: WASTE
Type of Fuel: WASTE OIL
Container Construction Thickness: Not reported
Leak Detection: Visual

Click here for Geo Tracker PDF:

HIST CORTESE:
edr_fname: VALLEY VOLKSWAGEN, INC.
edr_fadd1: 647 MINER
City,State,Zip: STOCKTON, CA 95202
Region: CORTESE
Facility County Code: 39
Reg By: LTNKA

Map ID
Direction
Distance
Elevation

MAP FINDINGS

Site

Database(s)

EDR ID Number
EPA ID Number

VALLEY VOLKSWAGEN INC (Continued)

U001603262

Reg Id: 390600

AN510
NNW
1/8-1/4
0.222 mi.
1170 ft.

VALLEY VOLKSWAGEN, INC
647 E MINER
STOCKTON, CA 95202
Site 7 of 13 in cluster AN

SWEEPS UST S101625457
CA FID UST N/A

Relative:
Lower
Actual:
17 ft.

SWEEPS UST:
Name: VALLEY VOLKSWAGEN, INC
Address: 647 E MINER
City: STOCKTON
Status: Not reported
Comp Number: 1187
Number: Not reported
Board Of Equalization: Not reported
Referral Date: Not reported
Action Date: Not reported
Created Date: Not reported
Owner Tank Id: Not reported
SWRCB Tank Id: 39-000-001187-000001
Tank Status: Not reported
Capacity: 750
Active Date: Not reported
Tank Use: M.V. FUEL
STG: PRODUCT
Content: REG UNLEADED
Number Of Tanks: 2

Name: VALLEY VOLKSWAGEN, INC
Address: 647 E MINER
City: STOCKTON
Status: Not reported
Comp Number: 1187
Number: Not reported
Board Of Equalization: Not reported
Referral Date: Not reported
Action Date: Not reported
Created Date: Not reported
Owner Tank Id: Not reported
SWRCB Tank Id: 39-000-001187-000002
Tank Status: Not reported
Capacity: 1000
Active Date: Not reported
Tank Use: M.V. FUEL
STG: PRODUCT
Content: REG UNLEADED
Number Of Tanks: Not reported

CA FID UST:
Facility ID: 39000488
Regulated By: UTNKI
Regulated ID: Not reported
Cortese Code: Not reported
SIC Code: Not reported
Facility Phone: Not reported
Mail To: Not reported

Map ID
Direction
Distance
Elevation

MAP FINDINGS

Site

Database(s)

EDR ID Number
EPA ID Number

VALLEY VOLKSWAGEN, INC (Continued)

S101625457

Mailing Address: 647 E MINER
Mailing Address 2: Not reported
Mailing City,St,Zip: STOCKTON 95202
Contact: Not reported
Contact Phone: Not reported
DUNS Number: Not reported
NPDES Number: Not reported
EPA ID: Not reported
Comments: Not reported
Status: Inactive

**AQ511
NE
1/8-1/4
0.222 mi.
1172 ft.**

**WILSON WAY COMPLEX/MOTOR POOL
444 WILSON WAY S
STOCKTON, CA 95202**

**LUST S104403375
Cortese N/A
CERS**

Site 6 of 16 in cluster AQ

**Relative:
Higher
Actual:
22 ft.**

LUST:
Name: WILSON WAY COMPLEX/MOTOR POOL
Address: 444 WILSON WAY S
City,State,Zip: STOCKTON, CA 95202
Lead Agency: SAN JOAQUIN COUNTY
Case Type: LUST Cleanup Site
Geo Track: http://geotracker.waterboards.ca.gov/profile_report.asp?global_id=T0607700155
Global Id: T0607700155
Latitude: 37.950682
Longitude: -121.2698
Status: Completed - Case Closed
Status Date: 05/25/1995
Case Worker: Not reported
RB Case Number: 390222
Local Agency: Not reported
File Location: Not reported
Local Case Number: 3955
Potential Media Affect: Soil
Potential Contaminants of Concern: Waste Oil / Motor / Hydraulic / Lubricating
Site History: Not reported

LUST:
Global Id: T0607700155
Contact Type: Regional Board Caseworker
Contact Name: Alan Buehler
Organization Name: CENTRAL VALLEY RWQCB (REGION 5S)
Address: 11020 SUN CENTER DRIVE #200
City: RANCHO CORDOVA
Email: alan.buehler@waterboards.ca.gov
Phone Number: Not reported

LUST:
Global Id: T0607700155
Action Type: Other
Date: 05/18/1988
Action: Leak Discovery

Global Id: T0607700155
Action Type: Other
Date: 05/18/1988
Action: Leak Reported

Map ID
Direction
Distance
Elevation

MAP FINDINGS

Site

Database(s)

EDR ID Number
EPA ID Number

WILSON WAY COMPLEX/MOTOR POOL (Continued)

S104403375

LUST:

Global Id: T0607700155
Status: Open - Case Begin Date
Status Date: 05/18/1988

Global Id: T0607700155
Status: Completed - Case Closed
Status Date: 05/25/1995

Name: SAN JOAQUIN COUNTY MP (CASE #2)
Address: 444 WILSON WAY S
City,State,Zip: STOCKTON, CA 95202
Lead Agency: SAN JOAQUIN COUNTY
Case Type: LUST Cleanup Site
Geo Track: http://geotracker.waterboards.ca.gov/profile_report.asp?global_id=T0607799510
Global Id: T0607799510
Latitude: 37.950748
Longitude: -121.269708
Status: Completed - Case Closed
Status Date: 06/18/1991
Case Worker: Not reported
RB Case Number: 391136
Local Agency: Not reported
File Location: Not reported
Local Case Number: 1838
Potential Media Affect: Under Investigation
Potential Contaminants of Concern: Waste Oil / Motor / Hydraulic / Lubricating
Site History: Not reported

LUST:

Global Id: T0607799510
Contact Type: Regional Board Caseworker
Contact Name: Alan Buehler
Organization Name: CENTRAL VALLEY RWQCB (REGION 5S)
Address: 11020 SUN CENTER DRIVE #200
City: RANCHO CORDOVA
Email: alan.buehler@waterboards.ca.gov
Phone Number: Not reported

LUST:

Global Id: T0607799510
Action Type: Other
Date: 05/18/1988
Action: Leak Discovery

Global Id: T0607799510
Action Type: Other
Date: 05/18/1988
Action: Leak Reported

LUST:

Global Id: T0607799510
Status: Open - Case Begin Date
Status Date: 05/18/1988

Map ID
Direction
Distance
Elevation

MAP FINDINGS

Site

Database(s)

EDR ID Number
EPA ID Number

WILSON WAY COMPLEX/MOTOR POOL (Continued)

S104403375

Global Id: T0607799510
Status: Completed - Case Closed
Status Date: 06/18/1991

LUST REG 5:

Name: WILSON WAY COMPLEX/MOTOR POOL
Address: 444 WILSON WAY S
City: STOCKTON
Region: 5
Status: Case Closed
Case Number: 390222
Case Type: Soil only
Substance: WASTE OIL
Staff Initials: JLB
Lead Agency: Local
Program: LUST
MTBE Code: N/A

Name: SAN JOAQUIN COUNTY MP (CASE #2)
Address: 444 WILSON WAY S
City: STOCKTON
Region: 5
Status: Case Closed
Case Number: 391136
Case Type: Undefined
Substance: WASTE OIL
Staff Initials: JLB
Lead Agency: Local
Program: LUST
MTBE Code: N/A

CORTESE:

Name: SAN JOAQUIN COUNTY MP (CASE #2)
Address: 444 WILSON WAY S
City,State,Zip: STOCKTON, CA 95202
Region: CORTESE
Envirostor Id: Not reported
Global ID: T0607799510
Site/Facility Type: LUST CLEANUP SITE
Cleanup Status: COMPLETED - CASE CLOSED
Status Date: Not reported
Site Code: Not reported
Latitude: Not reported
Longitude: Not reported
Owner: Not reported
Enf Type: Not reported
Swat R: Not reported
Flag: active
Order No: Not reported
Waste Discharge System No: Not reported
Effective Date: Not reported
Region 2: Not reported
WID Id: Not reported
Solid Waste Id No: Not reported
Waste Management Uit Name: Not reported

Map ID
Direction
Distance
Elevation

MAP FINDINGS

Site

Database(s)

EDR ID Number
EPA ID Number

WILSON WAY COMPLEX/MOTOR POOL (Continued)

S104403375

File Name: Active Open

Name: WILSON WAY COMPLEX/MOTOR POOL
Address: 444 WILSON WAY S
City,State,Zip: STOCKTON, CA 95202
Region: CORTESE
Envirostor Id: Not reported
Global ID: T0607700155
Site/Facility Type: LUST CLEANUP SITE
Cleanup Status: COMPLETED - CASE CLOSED
Status Date: Not reported
Site Code: Not reported
Latitude: Not reported
Longitude: Not reported
Owner: Not reported
Enf Type: Not reported
Swat R: Not reported
Flag: active
Order No: Not reported
Waste Discharge System No: Not reported
Effective Date: Not reported
Region 2: Not reported
WID Id: Not reported
Solid Waste Id No: Not reported
Waste Management Uit Name: Not reported
File Name: Active Open

CERS:
Name: WILSON WAY COMPLEX/MOTOR POOL
Address: 444 WILSON WAY S
City,State,Zip: STOCKTON, CA 95202
Site ID: 256158
CERS ID: T0607700155
CERS Description: Leaking Underground Storage Tank Cleanup Site

Affiliation:
Affiliation Type Desc: Regional Board Caseworker
Entity Name: Alan Buehler - CENTRAL VALLEY RWQCB (REGION 5S)
Entity Title: Not reported
Affiliation Address: 11020 SUN CENTER DRIVE #200
Affiliation City: RANCHO CORDOVA
Affiliation State: CA
Affiliation Country: Not reported
Affiliation Zip: Not reported
Affiliation Phone: Not reported

Name: SAN JOAQUIN COUNTY MP (CASE #2)
Address: 444 WILSON WAY S
City,State,Zip: STOCKTON, CA 95202
Site ID: 198224
CERS ID: T0607799510
CERS Description: Leaking Underground Storage Tank Cleanup Site

Affiliation:
Affiliation Type Desc: Regional Board Caseworker
Entity Name: Alan Buehler - CENTRAL VALLEY RWQCB (REGION 5S)
Entity Title: Not reported

Map ID
Direction
Distance
Elevation

MAP FINDINGS

Site

Database(s)

EDR ID Number
EPA ID Number

WILSON WAY COMPLEX/MOTOR POOL (Continued)

S104403375

Affiliation Address: 11020 SUN CENTER DRIVE #200
Affiliation City: RANCHO CORDOVA
Affiliation State: CA
Affiliation Country: Not reported
Affiliation Zip: Not reported
Affiliation Phone: Not reported

AR512
West
1/8-1/4
0.223 mi.
1176 ft.

MALAN VAN & STORAGE
707 SO. CALIF ST.
STOCKTON, CA 95201
Site 8 of 10 in cluster AR

HIST UST **U001603213**
N/A

Relative:
Lower
Actual:
17 ft.

HIST UST:
Name: MALAN VAN & STORAGE
Address: 707 SO. CALIF ST.
City,State,Zip: STOCKTON, CA 95201
File Number: Not reported
URL: Not reported
Region: STATE
Facility ID: 00000012851
Facility Type: Other
Other Type: MOVING
Contact Name: CRAIG MALAN
Telephone: 2094664785
Owner Name: MALAN VAN & STORAGE INC.
Owner Address: 715-707 SO. CALIF ST.
Owner City,St,Zip: STOCKTON, CA 95201
Total Tanks: 0001

Tank Num: 001
Container Num: #1
Year Installed: 1974
Tank Capacity: 00001000
Tank Used for: PRODUCT
Type of Fuel: DIESEL
Container Construction Thickness: Not reported
Leak Detection: None

AR513
West
1/8-1/4
0.223 mi.
1176 ft.

MALAN VAN & STORAGE
707 S CALIFORNIA ST
STOCKTON, CA 95202
Site 9 of 10 in cluster AR

UST **U004024292**
N/A

Relative:
Lower
Actual:
17 ft.

UST SAN JOAQUIN:
Name: MALAN VAN & STORAGE
Address: 707 S CALIFORNIA ST
City,State,Zip: STOCKTON, CA 95202
Region: SJ
Facility Id: FA0005475
Mail Address: 1408 BENJAMIN HOLT
Mail Address 2: Not reported
Mail Care of: RAY MALAN
Mail City,St,Zip: STOCKTON, CA 95207

Map ID
Direction
Distance
Elevation

MAP FINDINGS

Site

Database(s)

EDR ID Number
EPA ID Number

MALAN VAN & STORAGE (Continued)

U004024292

Tank Rec ID: Not reported
Tank Number: 1
Tank Status: 02 - Inactive, non-billable
Tank Capacity: 1000
Product Type Desc: 09 - OTHER PETROLEUM
Program Element: 2380
Decode for Program Element: 2380 - ADDITIONAL EXISTING UST - obsolete
Chemical Form: (none)
CAS#: Not reported
CERS ID: Not reported
Cross Ref Tank ID: Not reported
LEA ID: 9
Common Name: Not reported
Date Installed: Not reported
Date of Closure: Not reported
Latitude: Not reported
Longitude: Not reported

AR514
West
1/8-1/4
0.223 mi.
1176 ft.

MALAN VAN & STORAGE
707 S CALIFORNIA ST
STOCKTON, CA 95203

SWEEPS UST **S101625447**
HIST UST **N/A**
CA FID UST

Site 10 of 10 in cluster AR

Relative:
Lower
Actual:
17 ft.

SWEEPS UST:
Name: MALAN VAN & STORAGE
Address: 707 S CALIFORNIA ST
City: STOCKTON
Status: Not reported
Comp Number: 1031
Number: Not reported
Board Of Equalization: Not reported
Referral Date: Not reported
Action Date: Not reported
Created Date: Not reported
Owner Tank Id: Not reported
SWRCB Tank Id: 39-000-001031-000001
Tank Status: Not reported
Capacity: 1000
Active Date: Not reported
Tank Use: M.V. FUEL
STG: PRODUCT
Content: DIESEL
Number Of Tanks: 1

HIST UST:
Name: MALAN VAN AND STORAGE
Address: 707 SO CALIF ST
City,State,Zip: STOCKTON, CA 95201
File Number: 0002FEDD
URL: <http://geotracker.waterboards.ca.gov/ustpdfs/pdf/0002FEDD.pdf>
Region: Not reported
Facility ID: Not reported
Facility Type: Not reported
Other Type: Not reported
Contact Name: Not reported
Telephone: Not reported

Map ID
 Direction
 Distance
 Elevation

MAP FINDINGS

Site

Database(s)

EDR ID Number
 EPA ID Number

MALAN VAN & STORAGE (Continued)

S101625447

Owner Name: Not reported
 Owner Address: Not reported
 Owner City,St,Zip: Not reported
 Total Tanks: Not reported

 Tank Num: Not reported
 Container Num: Not reported
 Year Installed: Not reported
 Tank Capacity: Not reported
 Tank Used for: Not reported
 Type of Fuel: Not reported
 Container Construction Thickness: Not reported
 Leak Detection: Not reported

Click here for Geo Tracker PDF:

CA FID UST:

Facility ID: 39003430
 Regulated By: UTNKI
 Regulated ID: Not reported
 Cortese Code: Not reported
 SIC Code: Not reported
 Facility Phone: Not reported
 Mail To: Not reported
 Mailing Address: 1408 W BENJAMIN HOLT DR
 Mailing Address 2: Not reported
 Mailing City,St,Zip: STOCKTON 95203
 Contact: Not reported
 Contact Phone: Not reported
 DUNS Number: Not reported
 NPDES Number: Not reported
 EPA ID: Not reported
 Comments: Not reported
 Status: Inactive

AW515
NNE
1/8-1/4
0.225 mi.
1186 ft.

SOS TOW
1404 E WEBER AVE
STOCKTON, CA 95205
Site 1 of 2 in cluster AW

CERS HAZ WASTE **S121747199**
CERS **N/A**

Relative:
Higher

Actual:
22 ft.

CERS HAZ WASTE:
 Name: SOS TOW
 Address: 1404 E WEBER AVE
 City,State,Zip: STOCKTON, CA 95205
 Site ID: 154792
 CERS ID: 10186635
 CERS Description: Hazardous Waste Generator

CERS:
 Name: SOS TOW
 Address: 1404 E WEBER AVE
 City,State,Zip: STOCKTON, CA 95205
 Site ID: 154792
 CERS ID: 10186635
 CERS Description: Chemical Storage Facilities

Map ID
Direction
Distance
Elevation

MAP FINDINGS

Site

Database(s)

EDR ID Number
EPA ID Number

SOS TOW (Continued)

S121747199

Violations:

Site ID: 154792
Site Name: SOS TOW
Violation Date: 4/17/2015
Citation: HSC 6.95 25508(a)(1) - California Health and Safety Code, Chapter 6.95, Section(s) 25508(a)(1)

Violation Description: Failure to complete and electronically submit a site map with all required content.

Violation Notes: Returned to compliance on 04/17/2015. A site map was not completed and submitted as part of the business plan to CERS. A site map shall contain a north orientation, loading areas, internal roads, adjacent streets, storm and sewer drains, access and exit points, emergency shutoffs, evacuation staging areas, hazardous material handling and storage areas, and emergency response equipment. Immediately log into the California Environmental Reporting System (CERS) at <http://cers.calepa.ca.gov/>, upload the correct or updated information, and submit to the EHD for approval. This was corrected on site.

Violation Division: San Joaquin County Environmental Health
Violation Program: HMRRP
Violation Source: CERS

Site ID: 154792
Site Name: SOS TOW
Violation Date: 3/9/2016
Citation: 22 CCR 12 66262.12 - California Code of Regulations, Title 22, Chapter 12, Section(s) 66262.12

Violation Description: Failure to obtain and/or maintain an Active EPA ID.
Violation Notes: Returned to compliance on 03/12/2020. This facility's hazardous waste ID number is inactive. A hazardous waste generator shall not treat, store, dispose of, transport or offer for transportation, hazardous waste without a hazardous waste ID number. Go to the DTSC web site <http://www.dtsc.ca.gov/IDManifest/PERMHWID.cfm> for the form to reactivate the ID number. Immediately reactivate your State ID number and submit evidence to the EHD. A form was provided at the time of inspection.

Violation Division: San Joaquin County Environmental Health
Violation Program: HW
Violation Source: CERS

Site ID: 154792
Site Name: SOS TOW
Violation Date: 3/12/2020
Citation: 22 CCR 12 66262.12 - California Code of Regulations, Title 22, Chapter 12, Section(s) 66262.12

Violation Description: Failure to obtain an Identification Number prior to treating, storing, disposing of, transporting or offering for transportation any hazardous waste.

Violation Notes: Returned to compliance on 04/23/2020. OBSERVATION: This business does not have an active hazardous waste ID number (CAL000301302) in the California Department of Toxic Substances Control (DTSC) database. REGULATION GUIDANCE: A hazardous waste generator shall not treat, store, dispose of, transport or offer for transportation, hazardous waste without having received an Environmental Protection Agency (EPA) Identification (ID) Number. A State EPA ID number is required for generators of less than 100 kg RCRA hazardous waste per month, less than 1 kg of acutely hazardous waste per month or any amount of non-RCRA hazardous waste. ID numbers are unique to a business and site

Map ID
Direction
Distance
Elevation

MAP FINDINGS

Site

Database(s)

EDR ID Number
EPA ID Number

SOS TOW (Continued)

S121747199

location. CORRECTIVE ACTION: Go to the DTSC web site at <https://dtsc.ca.gov/apply-for-hazardous-waste-epa-id-number/> to reactivate your ID number . Immediately reactivate your ID number and submit evidence to the San Joaquin County Environmental Health Department within 30 days.

Violation Division: San Joaquin County Environmental Health
Violation Program: HW
Violation Source: CERS

Site ID: 154792
Site Name: SOS TOW
Violation Date: 3/12/2020
Citation: HSC 6.5 25123.3(h)(1) - California Health and Safety Code, Chapter 6.5, Section(s) 25123.3(h)(1)

Violation Description: Failure to send hazardous waste offsite for treatment, storage, or disposal within 180 days (or 270 days if waste is transported over 200 miles) for a generator who generates less than 1000 kilogram per month if all of the following conditions are met: (1) The quantity of hazardous waste accumulated onsite never exceeds 6,000 kilograms. (2) The generator complies with the requirements of 40 Code of Federal Regulations section 262.34(d), (e) and (f). (3) The generator does not hold acutely hazardous waste or extremely hazardous waste in an amount greater than one kilogram for more than 90 days.

Violation Notes: OBSERVATION: The following hazardous waste containers were found on-site with an accumulation start date of greater than 180 days or no accumulation start date: -Two full black metal 55 gallon drums of used oil were observed along the southern fence line. Per Kenneth Sy (Driver), the drums have been there a couple years. REGULATION GUIDANCE: (a) Except as provided in subsections (c) and (d) of this section and section 66262.35, a generator may accumulate hazardous waste on-site for 90 days or less without a permit or grant of interim status, provided that: (b) The beginning of the 90 day period specified in subsections (a) and (c) of this section is determined as follows: (1) if the generator does not generate more than 100 kilograms of hazardous waste or one kilogram of acutely hazardous waste (listed in section 66261.33(e)) or one kilogram of extremely hazardous waste during any calendar month, the 90 day period begins on the date the generator has accumulated 100 kilogra

San Joaquin County Environmental Health
Violation Division: HW
Violation Program: HW
Violation Source: CERS

Site ID: 154792
Site Name: SOS TOW
Violation Date: 4/17/2015
Citation: HSC 6.95 25507 - California Health and Safety Code, Chapter 6.95, Section(s) 25507

Violation Description: Failure to adequately establish and implement a business plan when storing/handling a hazardous material at or above reportable quantities.

Violation Notes: Returned to compliance on 04/17/2015. A Hazardous Materials Business Plan has not been established or implemented. A Hazardous Materials Business Plan shall be established and implemented for emergency response to a release or threatened release of a hazardous material when storing hazardous materials at or above the thresholds quantities of 55 gallons for materials that are liquids, 500 pounds for solids, or 200 cubic feet for compressed gas, at standard temperature and

Map ID
Direction
Distance
Elevation

MAP FINDINGS

Site

Database(s)

EDR ID Number
EPA ID Number

SOS TOW (Continued)

S121747199

pressure. Immediately log into the California Environmental Reporting System (CERS) at <http://cers.calepa.ca.gov/>, enter the required information, and submit for review by the EHD. This was corrected on site.

Violation Division: San Joaquin County Environmental Health
Violation Program: HMRRP
Violation Source: CERS

Site ID: 154792
Site Name: SOS TOW
Violation Date: 3/9/2016
Citation: 22 CCR 12 66262.40(c) - California Code of Regulations, Title 22, Chapter 12, Section(s) 66262.40(c)

Violation Description: Failure to determine if the waste generated is a hazardous waste and to maintain analysis results for three years.

Violation Notes: Returned to compliance on 03/12/2020. Observed a 5-gallon container of unknown dark liquid. Any person who generates a waste shall determine if the waste is a hazardous waste. Immediately make a hazardous waste determination for the 5-gallon container of unknown dark liquid, and manage it according the Title 22 hazardous waste regulations. Submit a statement and supporting documentation explaining how this waste was managed.

Violation Division: San Joaquin County Environmental Health
Violation Program: HW
Violation Source: CERS

Site ID: 154792
Site Name: SOS TOW
Violation Date: 4/17/2015
Citation: HSC 6.95 25508(a)(1) - California Health and Safety Code, Chapter 6.95, Section(s) 25508(a)(1)

Violation Description: Failure to establish and electronically submit an adequate emergency response plan and procedures for a release or threatened release of a hazardous material.

Violation Notes: Returned to compliance on 04/17/2015. The emergency response procedures were not complete and submitted to CERS . A business plan shall include the following emergency response procedures for a release or threatened release of hazardous materials, including, but not limited to, the following: - immediate notification of local emergency personnel and the Environmental Health Department (EHD) - procedures for the mitigation of a release or threatened release to minimize any potential harm or damage to persons, property, or the environment - evacuation plans and procedures, including immediate notice, for the site Immediately log into the California Environmental Reporting System (CERS) at <http://cers.calepa.ca.gov/>, upload the correct or updated information, and submit to the EHD for approval. This was corrected on site.

Violation Division: San Joaquin County Environmental Health
Violation Program: HMRRP
Violation Source: CERS

Site ID: 154792
Site Name: SOS TOW
Violation Date: 4/17/2015
Citation: HSC 6.95 25508(a)(1) - California Health and Safety Code, Chapter 6.95, Section(s) 25508(a)(1)

Violation Description: Failure to complete and electronically submit hazardous material

Map ID
Direction
Distance
Elevation

MAP FINDINGS

Site

Database(s)

EDR ID Number
EPA ID Number

SOS TOW (Continued)

S121747199

Violation Notes: inventory information for all reportable hazardous materials on site at or above reportable quantities.
Returned to compliance on 04/17/2015. 110 gallons of oil were found on site that have not been submitted to CERS. Any material that meets or exceeds the reportable quantity shall be reported in the facility's business plan. Immediately log into the California Environmental Reporting System (CERS) at <http://cers.calepa.ca.gov/>, add the materials to the hazardous material inventory, and submit to the EHD for approval. This was corrected on site.

Violation Division: San Joaquin County Environmental Health
Violation Program: HMRRP
Violation Source: CERS

Site ID: 154792
Site Name: SOS TOW
Violation Date: 4/17/2015
Citation: 19 CCR 6.95 25508(a)(1) - California Code of Regulations, Title 19, Chapter 6.95, Section(s) 25508(a)(1)

Violation Description: Failure to complete and electronically submit the Business Activities Page and/or Business Owner Operator Identification Page.

Violation Notes: Returned to compliance on 04/17/2015. The Business Owner/Operator Identification form was not submitted to CERS. This information must be current and submitted as part of the business plan. Immediately log into the California Environmental Reporting System (CERS) at <http://cers.calepa.ca.gov/>, enter the correct or updated information, and submit to the EHD for approval. This was corrected on site.

Violation Division: San Joaquin County Environmental Health
Violation Program: HMRRP
Violation Source: CERS

Evaluation:
Eval General Type: Compliance Evaluation Inspection
Eval Date: 03-09-2016
Violations Found: Yes
Eval Type: Routine done by local agency
Eval Notes: Complete and submit a copy of the Return to Compliance Certification form to the EHD with a statement documenting the corrective actions that have been or will be taken for each violation, and any supporting paperwork, by April 8, 2016. Notes: A verbal consent to inspect, photograph and take sample was given by Sophat Sy, Owner. Conducted a closure hazardous waste inspection and observed a 5-gallon container of unknown dark liquid. Facility ceased operations of oil changes and is only towing vehicles and using the facility as car storage. The facility will remain as an active facility on the hazardous waste generator program until the corrective actions are taken and submitted to EHD. If the facility stores, handles or generates hazardous waste in the future then the facility is required to have a hazardous waste generator permit with EHD. Provided: Return to Compliance Certification form, EPA or State ID number application Waste Streams: used oil

Eval Division: San Joaquin County Environmental Health
Eval Program: HW
Eval Source: CERS

Eval General Type: Compliance Evaluation Inspection
Eval Date: 04-17-2015
Violations Found: Yes

Map ID
Direction
Distance
Elevation

MAP FINDINGS

Site

Database(s)

EDR ID Number
EPA ID Number

SOS TOW (Continued)

S121747199

Eval Type: Routine done by local agency
Eval Notes: All violations were corrected onsite at the time of the inspection. Please be aware as of January 1, 2013, all businesses are required to submit all hazardous materials information online to the California Environmental Reporting System (CERS) at <http://cers.calepa.ca.gov>. Be sure to include your hazardous material activity in the Businesses Activities section in CERS in addition to any other relevant activities and required fields.

Eval Division: San Joaquin County Environmental Health
Eval Program: HMRRP
Eval Source: CERS

Eval General Type: Compliance Evaluation Inspection
Eval Date: 03-12-2020
Violations Found: Yes
Eval Type: Routine done by local agency
Eval Notes: Complete and submit a copy of the Return to Compliance Certification form to the EHD with a statement documenting the corrective actions that have been or will be taken for each violation, and any supporting paperwork, by April 13, 2020. Starting September 1, 2018, all in-office CERS help will be provided at EHD hourly rate (\$152). To schedule an appointment, please call (209) 468-3420. Documents provided during inspection: Return to Compliance certification, application for ID number, business HHW brochure, list of hazardous waste companies Waste streams found: -Used Oil Notes: Facility is no longer generating hazardous waste. Two black metal 55 gallon drums of used oil were observed on the property. Per Kenneth Sy (Driver), they have been there a couple years. Tow trucks are serviced by Profleet in Lodi. Once the two drums of used oil are disposed of the permit will be inactivated.

Eval Division: San Joaquin County Environmental Health
Eval Program: HW
Eval Source: CERS

Enforcement Action:
Site ID: 154792
Site Name: SOS TOW
Site Address: 1404 E WEBER AVE
Site City: STOCKTON
Site Zip: 95205
Enf Action Date: 03-09-2016
Enf Action Type: Notice of Violation (Unified Program)
Enf Action Description: Notice of Violation Issued by the Inspector at the Time of Inspection
Enf Action Notes: Not reported
Enf Action Division: San Joaquin County Environmental Health
Enf Action Program: HW
Enf Action Source: CERS

Site ID: 154792
Site Name: SOS TOW
Site Address: 1404 E WEBER AVE
Site City: STOCKTON
Site Zip: 95205
Enf Action Date: 04-17-2015
Enf Action Type: Notice of Violation (Unified Program)
Enf Action Description: Notice of Violation Issued by the Inspector at the Time of Inspection
Enf Action Notes: Not reported

Map ID
Direction
Distance
Elevation

MAP FINDINGS

Site

Database(s)

EDR ID Number
EPA ID Number

SOS TOW (Continued)

S121747199

Enf Action Division: San Joaquin County Environmental Health
Enf Action Program: HMRRP
Enf Action Source: CERS

Coordinates:
Site ID: 154792
Facility Name: SOS TOW
Env Int Type Code: HWG
Program ID: 10186635
Coord Name: Not reported
Ref Point Type Desc: Center of a facility or station.
Latitude: 37.956390
Longitude: -121.272750

Affiliation:
Affiliation Type Desc: Identification Signer
Entity Name: SOPHAT SY
Entity Title: OWNER
Affiliation Address: Not reported
Affiliation City: Not reported
Affiliation State: Not reported
Affiliation Country: Not reported
Affiliation Zip: Not reported
Affiliation Phone: Not reported

Affiliation Type Desc: CUPA District
Entity Name: San Joaquin Cnty Env Health
Entity Title: Not reported
Affiliation Address: 1868 East Hazelton Avenue
Affiliation City: Stockton
Affiliation State: CA
Affiliation Country: Not reported
Affiliation Zip: 95205-6232
Affiliation Phone: (209) 468-3420

Affiliation Type Desc: Facility Mailing Address
Entity Name: Mailing Address
Entity Title: Not reported
Affiliation Address: 1404 E WEBER AVE
Affiliation City: STOCKTON
Affiliation State: CA
Affiliation Country: Not reported
Affiliation Zip: 95205
Affiliation Phone: Not reported

Affiliation Type Desc: Legal Owner
Entity Name: SOPHAT SY
Entity Title: Not reported
Affiliation Address: 1404 E WEBER AVE
Affiliation City: STOCKTON
Affiliation State: CA
Affiliation Country: United States
Affiliation Zip: 95205
Affiliation Phone: (209) 993-6325

Affiliation Type Desc: Operator

Map ID
Direction
Distance
Elevation

MAP FINDINGS

Site

Database(s)

EDR ID Number
EPA ID Number

SOS TOW (Continued)

S121747199

Entity Name: SOPHAT SY
Entity Title: Not reported
Affiliation Address: Not reported
Affiliation City: Not reported
Affiliation State: Not reported
Affiliation Country: Not reported
Affiliation Zip: Not reported
Affiliation Phone: (209) 462-0720

Affiliation Type Desc: Parent Corporation
Entity Name: SOS TOW
Entity Title: Not reported
Affiliation Address: Not reported
Affiliation City: Not reported
Affiliation State: Not reported
Affiliation Country: Not reported
Affiliation Zip: Not reported
Affiliation Phone: Not reported

Affiliation Type Desc: Document Preparer
Entity Name: KASEY FOLEY
Entity Title: Not reported
Affiliation Address: Not reported
Affiliation City: Not reported
Affiliation State: Not reported
Affiliation Country: Not reported
Affiliation Zip: Not reported
Affiliation Phone: Not reported

Affiliation Type Desc: Environmental Contact
Entity Name: SOPHAT SY
Entity Title: Not reported
Affiliation Address: 1404 E WEBER AVE
Affiliation City: STOCKTON
Affiliation State: CA
Affiliation Country: Not reported
Affiliation Zip: 95205
Affiliation Phone: Not reported

AW516
NNE
1/8-1/4
0.225 mi.
1186 ft.

SOS TOWING DBA SOPHAT SY
1404 E WEBER AVE
STOCKTON, CA 95205
Site 2 of 2 in cluster AW

RCRA NonGen / NLR

1026169971
CAL000301302

Relative:
Higher
Actual:
22 ft.

RCRA Listings:
Date Form Received by Agency: 2005-12-09 00:00:00.0
Handler Name: SOS TOWING DBA SOPHAT SY
Handler Address: 1404 E WEBER AVE
Handler City,State,Zip: STOCKTON, CA 95205-4923
EPA ID: CAL000301302
Contact Name: KENNETH SY
Contact Address: 1404 E WEBER
Contact City,State,Zip: STOCKTON, CA 95205-0000
Contact Telephone: 209-483-8250
Contact Fax: Not reported
Contact Email: KENNETH_CS87@ICLOUD.COM

Map ID
 Direction
 Distance
 Elevation

MAP FINDINGS

Site

Database(s)

EDR ID Number
 EPA ID Number

SOS TOWING DBA SOPHAT SY (Continued)

1026169971

Contact Title:	Not reported
EPA Region:	09
Land Type:	Not reported
Federal Waste Generator Description:	Not a generator, verified
Non-Notifier:	Not reported
Biennial Report Cycle:	Not reported
Accessibility:	Not reported
Active Site Indicator:	Not reported
State District Owner:	Not reported
State District:	Not reported
Mailing Address:	1404 E WEBER AVE
Mailing City,State,Zip:	STOCKTON, CA 95205-0000
Owner Name:	SOPHAT TEDDY SY
Owner Type:	Other
Operator Name:	KENNETH SY
Operator Type:	Other
Short-Term Generator Activity:	No
Importer Activity:	No
Mixed Waste Generator:	No
Transporter Activity:	No
Transfer Facility Activity:	No
Recycler Activity with Storage:	No
Small Quantity On-Site Burner Exemption:	No
Smelting Melting and Refining Furnace Exemption:	No
Underground Injection Control:	No
Off-Site Waste Receipt:	No
Universal Waste Indicator:	No
Universal Waste Destination Facility:	No
Federal Universal Waste:	No
Active Site Fed-Reg Treatment Storage and Disposal Facility:	Not reported
Active Site Converter Treatment storage and Disposal Facility:	Not reported
Active Site State-Reg Treatment Storage and Disposal Facility:	Not reported
Active Site State-Reg Handler:	---
Federal Facility Indicator:	Not reported
Hazardous Secondary Material Indicator:	N
Sub-Part K Indicator:	Not reported
Commercial TSD Indicator:	No
Treatment Storage and Disposal Type:	Not reported
2018 GPRA Permit Baseline:	Not on the Baseline
2018 GPRA Renewals Baseline:	Not on the Baseline
Permit Renewals Workload Universe:	Not reported
Permit Workload Universe:	Not reported
Permit Progress Universe:	Not reported
Post-Closure Workload Universe:	Not reported
Closure Workload Universe:	Not reported
202 GPRA Corrective Action Baseline:	No
Corrective Action Workload Universe:	No
Subject to Corrective Action Universe:	No
Non-TSDs Where RCRA CA has Been Imposed Universe:	No
TSDs Potentially Subject to CA Under 3004 (u)/(v) Universe:	No
TSDs Only Subject to CA under Discretionary Auth Universe:	No
Corrective Action Priority Ranking:	No NCAPS ranking
Environmental Control Indicator:	No
Institutional Control Indicator:	No
Human Exposure Controls Indicator:	N/A
Groundwater Controls Indicator:	N/A
Operating TSDF Universe:	Not reported

Map ID
Direction
Distance
Elevation

MAP FINDINGS

Site

Database(s)

EDR ID Number
EPA ID Number

SOS TOWING DBA SOPHAT SY (Continued)

1026169971

Full Enforcement Universe: Not reported
Significant Non-Complier Universe: No
Unaddressed Significant Non-Complier Universe: No
Addressed Significant Non-Complier Universe: No
Significant Non-Complier With a Compliance Schedule Universe: No
Financial Assurance Required: Not reported
Handler Date of Last Change: 2020-04-24 18:56:47.0
Recognized Trader-Importer: No
Recognized Trader-Exporter: No
Importer of Spent Lead Acid Batteries: No
Exporter of Spent Lead Acid Batteries: No
Recycler Activity Without Storage: No
Manifest Broker: No
Sub-Part P Indicator: No

Handler - Owner Operator:

Owner/Operator Indicator: Owner
Owner/Operator Name: SOPHAT TEDDY SY
Legal Status: Other
Date Became Current: Not reported
Date Ended Current: Not reported
Owner/Operator Address: 1404 E WEBER
Owner/Operator City,State,Zip: STOCKTON, CA 95207
Owner/Operator Telephone: 209-373-3204
Owner/Operator Telephone Ext: Not reported
Owner/Operator Fax: Not reported
Owner/Operator Email: Not reported

Owner/Operator Indicator: Operator
Owner/Operator Name: KENNETH SY
Legal Status: Other
Date Became Current: Not reported
Date Ended Current: Not reported
Owner/Operator Address: 1404 E WEBER
Owner/Operator City,State,Zip: STOCKTON, CA 95205-0000
Owner/Operator Telephone: 209-483-8250
Owner/Operator Telephone Ext: Not reported
Owner/Operator Fax: Not reported
Owner/Operator Email: Not reported

Historic Generators:

Receive Date: 2005-12-09 00:00:00.0
Handler Name: SOS TOWING DBA SOPHAT SY
Federal Waste Generator Description: Not a generator, verified
State District Owner: Not reported
Large Quantity Handler of Universal Waste: No
Recognized Trader Importer: Not reported
Recognized Trader Exporter: Not reported
Spent Lead Acid Battery Importer: Not reported
Spent Lead Acid Battery Exporter: Not reported
Current Record: Yes
Non Storage Recycler Activity: Not reported
Electronic Manifest Broker: Not reported

Map ID
 Direction
 Distance
 Elevation

MAP FINDINGS

Site

Database(s)

EDR ID Number
 EPA ID Number

SOS TOWING DBA SOPHAT SY (Continued)

1026169971

List of NAICS Codes and Descriptions:

NAICS Code: 56299
 NAICS Description: ALL OTHER WASTE MANAGEMENT SERVICES

Facility Has Received Notices of Violation:

No Violations Found:

Evaluation Action Summary:

No Evaluations Found:

AV517
 NNE
 1/8-1/4
 0.225 mi.
 1188 ft.

AFFORDABLE AUTO & SMOG
121 S WILSON WAY
STOCKTON, CA 95205
Site 3 of 17 in cluster AV

RCRA NonGen / NLR

1025869944
CAL000418623

Relative:
Higher
Actual:
22 ft.

RCRA Listings:	
Date Form Received by Agency:	2016-07-05 00:00:00.0
Handler Name:	AFFORDABLE AUTO & SMOG
Handler Address:	121 S WILSON WAY
Handler City,State,Zip:	STOCKTON, CA 95205-5560
EPA ID:	CAL000418623
Contact Name:	MASHIN MOHAMMAD
Contact Address:	121 S WILSON WAY
Contact City,State,Zip:	STOCKTON, CA 95205-5560
Contact Telephone:	209-462-7000
Contact Fax:	209-462-7005
Contact Email:	MASHIN83@HOTMAIL.COM
Contact Title:	Not reported
EPA Region:	09
Land Type:	Not reported
Federal Waste Generator Description:	Not a generator, verified
Non-Notifier:	Not reported
Biennial Report Cycle:	Not reported
Accessibility:	Not reported
Active Site Indicator:	Not reported
State District Owner:	Not reported
State District:	Not reported
Mailing Address:	121 S WILSON WAY
Mailing City,State,Zip:	STOCKTON, CA 95205-5560
Owner Name:	MASHIN MOHAMMAD
Owner Type:	Other
Operator Name:	MASHIN MOHAMMAD
Operator Type:	Other
Short-Term Generator Activity:	No
Importer Activity:	No
Mixed Waste Generator:	No
Transporter Activity:	No
Transfer Facility Activity:	No
Recycler Activity with Storage:	No
Small Quantity On-Site Burner Exemption:	No
Smelting Melting and Refining Furnace Exemption:	No
Underground Injection Control:	No
Off-Site Waste Receipt:	No

Map ID
 Direction
 Distance
 Elevation

MAP FINDINGS

Site

Database(s)

EDR ID Number
 EPA ID Number

AFFORDABLE AUTO & SMOG (Continued)

1025869944

Universal Waste Indicator:	No
Universal Waste Destination Facility:	No
Federal Universal Waste:	No
Active Site Fed-Reg Treatment Storage and Disposal Facility:	Not reported
Active Site Converter Treatment storage and Disposal Facility:	Not reported
Active Site State-Reg Treatment Storage and Disposal Facility:	Not reported
Active Site State-Reg Handler:	---
Federal Facility Indicator:	Not reported
Hazardous Secondary Material Indicator:	N
Sub-Part K Indicator:	Not reported
Commercial TSD Indicator:	No
Treatment Storage and Disposal Type:	Not reported
2018 GPRA Permit Baseline:	Not on the Baseline
2018 GPRA Renewals Baseline:	Not on the Baseline
Permit Renewals Workload Universe:	Not reported
Permit Workload Universe:	Not reported
Permit Progress Universe:	Not reported
Post-Closure Workload Universe:	Not reported
Closure Workload Universe:	Not reported
202 GPRA Corrective Action Baseline:	No
Corrective Action Workload Universe:	No
Subject to Corrective Action Universe:	No
Non-TSDs Where RCRA CA has Been Imposed Universe:	No
TSDs Potentially Subject to CA Under 3004 (u)/(v) Universe:	No
TSDs Only Subject to CA under Discretionary Auth Universe:	No
Corrective Action Priority Ranking:	No NCAPS ranking
Environmental Control Indicator:	No
Institutional Control Indicator:	No
Human Exposure Controls Indicator:	N/A
Groundwater Controls Indicator:	N/A
Operating TSDF Universe:	Not reported
Full Enforcement Universe:	Not reported
Significant Non-Complier Universe:	No
Unaddressed Significant Non-Complier Universe:	No
Addressed Significant Non-Complier Universe:	No
Significant Non-Complier With a Compliance Schedule Universe:	No
Financial Assurance Required:	Not reported
Handler Date of Last Change:	2019-09-13 17:13:53.0
Recognized Trader-Importer:	No
Recognized Trader-Exporter:	No
Importer of Spent Lead Acid Batteries:	No
Exporter of Spent Lead Acid Batteries:	No
Recycler Activity Without Storage:	No
Manifest Broker:	No
Sub-Part P Indicator:	No

Handler - Owner Operator:

Owner/Operator Indicator:	Operator
Owner/Operator Name:	MASHIN MOHAMMAD
Legal Status:	Other
Date Became Current:	Not reported
Date Ended Current:	Not reported
Owner/Operator Address:	121 S WILSON WAY
Owner/Operator City,State,Zip:	STOCKTON, CA 95205-5560
Owner/Operator Telephone:	209-462-7000
Owner/Operator Telephone Ext:	Not reported

Map ID
 Direction
 Distance
 Elevation

MAP FINDINGS

Site

Database(s)

EDR ID Number
 EPA ID Number

AFFORDABLE AUTO & SMOG (Continued)

1025869944

Owner/Operator Fax:	Not reported
Owner/Operator Email:	Not reported
Owner/Operator Indicator:	Owner
Owner/Operator Name:	MASHIN MOHAMMAD
Legal Status:	Other
Date Became Current:	Not reported
Date Ended Current:	Not reported
Owner/Operator Address:	10313 ALMANOR CIR
Owner/Operator City,State,Zip:	STOCKTON, CA 95219-7100
Owner/Operator Telephone:	209-263-5443
Owner/Operator Telephone Ext:	Not reported
Owner/Operator Fax:	Not reported
Owner/Operator Email:	Not reported

Historic Generators:

Receive Date:	2016-07-05 00:00:00.0
Handler Name:	AFFORDABLE AUTO & SMOG
Federal Waste Generator Description:	Not a generator, verified
State District Owner:	Not reported
Large Quantity Handler of Universal Waste:	No
Recognized Trader Importer:	Not reported
Recognized Trader Exporter:	Not reported
Spent Lead Acid Battery Importer:	Not reported
Spent Lead Acid Battery Exporter:	Not reported
Current Record:	Yes
Non Storage Recycler Activity:	Not reported
Electronic Manifest Broker:	Not reported

List of NAICS Codes and Descriptions:

NAICS Code:	811111
NAICS Description:	GENERAL AUTOMOTIVE REPAIR

Facility Has Received Notices of Violation:

No Violations Found:

Evaluation Action Summary:

No Evaluations Found:

AV518
 NNE
 1/8-1/4
 0.225 mi.
 1188 ft.

AFFORDABLE AUTO REPAIR AND SMOG
121 S WILSON WAY
STOCKTON, CA 95205
Site 4 of 17 in cluster AV

CERS HAZ WASTE S121778059
CERS N/A

Relative:
 Higher
 Actual:
 22 ft.

CERS HAZ WASTE:	
Name:	AFFORDABLE AUTO REPAIR AND SMOG
Address:	121 S WILSON WAY
City,State,Zip:	STOCKTON, CA 95205
Site ID:	409492
CERS ID:	10646164
CERS Description:	Hazardous Waste Generator

Map ID
Direction
Distance
Elevation

MAP FINDINGS

Site

Database(s)

EDR ID Number
EPA ID Number

AFFORDABLE AUTO REPAIR AND SMOG (Continued)

S121778059

CERS:

Name: AFFORDABLE AUTO REPAIR AND SMOG
Address: 121 S WILSON WAY
City,State,Zip: STOCKTON, CA 95205
Site ID: 409492
CERS ID: 10646164
CERS Description: Chemical Storage Facilities

Violations:

Site ID: 409492
Site Name: AFFORDABLE AUTO REPAIR AND SMOG
Violation Date: 1/28/2020
Citation: HSC 6.5 25201.16(f) - California Health and Safety Code, Chapter 6.5, Section(s) 25201.16(f)

Violation Description: Failure to comply with the applicable requirements related to accumulation and containment standards for universal waste aerosol cans.

Violation Notes: Returned to compliance on 03/26/2020. OBSERVATION: The facility is managing universal waste (UW) aerosol can storage containers in a way that is out of compliance with this section. This facility disposed of two universal waste aerosol cans into the trash, an unauthorized point (see photo IMG 0626-7). One of the non-empty aerosol cans was missing its actuator. Mashin Mohammad, business owner, removed the two non-empty aerosol cans from the trash at the time of inspection. REGULATION GUIDANCE: (f) Any container used to accumulate or transport universal waste aerosol cans, or the contents removed from a universal waste aerosol can or processing device, unless the contents have been determined to not be hazardous waste, shall meet all of the following requirements: (1) (A) Except when waste is added or removed or as provided in subparagraph (B), the container shall be closed, structurally sound, and compatible with the contents of the universal waste aerosol can, and shall show no evidence of leakage, spillage, or San Joaquin County Environmental Health
Violation Division: HW
Violation Program: CERS
Violation Source: CERS

Site ID: 409492
Site Name: AFFORDABLE AUTO REPAIR AND SMOG
Violation Date: 1/28/2020
Citation: 22 CCR 12 66262.34(f) - California Code of Regulations, Title 22, Chapter 12, Section(s) 66262.34(f)
Violation Description: Failure to label stationary hazardous waste tanks as "hazardous waste" and mark with an accumulation start date.
Violation Notes: Returned to compliance on 02/25/2020. OBSERVATION: The 200-gallon hazardous waste tank storing used oil does not have complete labeling. The tank was marked with an inaccurate accumulation start date of 2/11/2019 at the time of inspection (see photos IMG 0606-5). According to the facility's disposal records, the most recent used oil pick up was on 1/8/2020 (IMG 0635). REGULATION GUIDANCE: All hazardous waste tanks shall be marked with the words G Hazardous WasteG and the accumulation start date. CORRECTIVE ACTION: Label the hazardous waste tank with the accurate accumulation start date. Provide a corrective action statement and supporting documentation to the San Joaquin County Environmental Health Department (EHD) within 30 days.
Violation Division: San Joaquin County Environmental Health
Violation Program: HW
Violation Source: CERS

Map ID
Direction
Distance
Elevation

MAP FINDINGS

Site

Database(s)

EDR ID Number
EPA ID Number

AFFORDABLE AUTO REPAIR AND SMOG (Continued)

S121778059

Site ID: 409492
Site Name: AFFORDABLE AUTO REPAIR AND SMOG
Violation Date: 1/28/2020
Citation: 40 CFR 1 265.173 - U.S. Code of Federal Regulations, Title 40, Chapter 1, Section(s) 265.173
Violation Description: Failure to meet the following container management requirements: (a) A container holding hazardous waste must always be closed during storage, except when it is necessary to add or remove waste. (b) A container holding hazardous waste must not be opened, handled, or stored in a manner which may rupture the container or cause it to leak.
Violation Notes: Returned to compliance on 02/25/2020. OBSERVATION: The following open hazardous waste storage containers were observed on-site on the west end of the facility: 1. A 55-gallon white poly drum storing used antifreeze, which contained an open black funnel inside of the drum's open bung hole (see photos IMG 0607-8). 2. A 55-gallon blue steel drum storing oily absorbent, oily rags, a used paper oil filter, and three drained metal oil filters (IMG 0611-2). 3. A 55-gallon black steel drum storing drained metal oil filters, at least two used paper oil filter, and drained transmission filters (IMG 0613-5). 4. A 55-gallon blue steel drum storing used paper oil filters and drained transmission filters (IMG 0616-7). 5. Two 55-gallon white poly drums, one adjacent to the other and storing used antifreeze (IMG 0618-21). REGULATION GUIDANCE: A container holding hazardous waste shall always be closed during transfer and storage, except when it is necessary to add or remove waste. CORRECTIVE ACTION: Immediately close
Violation Division: San Joaquin County Environmental Health
Violation Program: HW
Violation Source: CERS

Site ID: 409492
Site Name: AFFORDABLE AUTO REPAIR AND SMOG
Violation Date: 9/14/2015
Citation: 22 CCR 16 66266.130 - California Code of Regulations, Title 22, Chapter 16, Section(s) 66266.130
Violation Description: Failure to properly handle, manage, label, and recycle used oil and fuel filters.
Violation Notes: Returned to compliance on 01/28/2020. Observed the following at the facility: 1) 1-55 gallon drum of drained used oil filters not stored in a closed container 2) 5 gallon container of drained used oil filters not stored in a closed container and not labeled 3) 5 drained used oil filters in a container not stored in a closed container and not labeled Used oil filters shall be drained of free-flowing oil, stored in a closed, rainproof container, labeled as G drained used oil filters, G and marked with an accumulation start date. Immediately store the drained used oil filters in a closed container, label and ensure that all used oil filters are managed in this way. Bills of lading for the recycling of used oil filters for the last three years were not found on site. A copy of each bill of lading must be kept on site for at least three years. Immediately locate a copy of all bills of lading for used oil filters for the last three years, maintain them on site, and submit copies to the EHD.
Violation Division: San Joaquin County Environmental Health
Violation Program: HW
Violation Source: CERS

Site ID: 409492

Map ID
Direction
Distance
Elevation

MAP FINDINGS

Site

Database(s)

EDR ID Number
EPA ID Number

AFFORDABLE AUTO REPAIR AND SMOG (Continued)

S121778059

Site Name: AFFORDABLE AUTO REPAIR AND SMOG
Violation Date: 9/14/2015
Citation: 22 CCR 12 66262.34(f) - California Code of Regulations, Title 22, Chapter 12, Section(s) 66262.34(f)
Violation Description: Failure to properly label hazardous waste accumulation containers with the following requirements: "Hazardous Waste", name and address of the generator, physical and chemical characteristics of the Hazardous Waste, and starting accumulation date.
Violation Notes: Returned to compliance on 01/28/2020. 1-55 gallon drum of waste antifreeze without a hazardous waste label. All hazardous waste containers shall be marked with the following information: - the words G Hazardous WasteG - name and address of generator - hazardous properties - physical state - composition (contents) - accumulation start date Immediately label these containers and ensure that all containers are marked with all the required information. Since these containers have been on site longer than 180 days, immediately contact a licensed hazardous waste hauler to dispose of this waste under manifest and submit a copy of the manifest to the EHD.
Violation Division: San Joaquin County Environmental Health
Violation Program: HW
Violation Source: CERS

Site ID: 409492
Site Name: AFFORDABLE AUTO REPAIR AND SMOG
Violation Date: 1/28/2020
Citation: HSC 6.5 25123.3(h)(1) - California Health and Safety Code, Chapter 6.5, Section(s) 25123.3(h)(1)
Violation Description: Failure to send hazardous waste offsite for treatment, storage, or disposal within 180 days (or 270 days if waste is transported over 200 miles) for a generator who generates less than 1000 kilogram per month if all of the following conditions are met: (1) The quantity of hazardous waste accumulated onsite never exceeds 6,000 kilograms. (2) The generator complies with the requirements of 40 Code of Federal Regulations section 262.34(d), (e) and (f). (3) The generator does not hold acutely hazardous waste or extremely hazardous waste in an amount greater than one kilogram for more than 90 days.
Violation Notes: Returned to compliance on 02/25/2020. OBSERVATION: The following hazardous waste containers were found on-site without an accumulation start date: 1. A 55-gallon blue steel drum storing oily absorbent, oily rags, a used paper oil filter, and three drained metal oil filters (IMG 0611-2). 2. A 55-gallon black steel drum storing drained metal oil filters, at least two used paper oil filter, and drained transmission filters (IMG 0613-5). 3. A 55-gallon blue steel drum storing used paper oil filters and drained transmission filters (IMG 0616-7). The business operator could not provide hazardous waste disposal records for used paper oil filters for the past three years during the inspection. REGULATION GUIDANCE: (a) Except as provided in subsections (c) and (d) of this section and section 66262.35, a generator may accumulate hazardous waste on-site for 90 days or less without a permit or grant of interim status, provided that: (b) The beginning of the 90 day period specified in subsections (a) and (c) of thi
Violation Division: San Joaquin County Environmental Health
Violation Program: HW
Violation Source: CERS

Site ID: 409492

Map ID
Direction
Distance
Elevation

MAP FINDINGS

Site

Database(s)

EDR ID Number
EPA ID Number

AFFORDABLE AUTO REPAIR AND SMOG (Continued)

S121778059

Site Name: AFFORDABLE AUTO REPAIR AND SMOG
Violation Date: 1/28/2020
Citation: 22 CCR 12 66262.11 - California Code of Regulations, Title 22, Chapter 12, Section(s) 66262.11
Violation Description: Failure to determine if wastes generated are hazardous waste by using generator knowledge or applying testing method.
Violation Notes: Returned to compliance on 02/25/2020. OBSERVATIONS: Metal fines generated from rotor resurfacing were observed on and around the Accu-turn brake lathe (see photos IMG 0630-0633). According to Mashin Mohammad, business owner, in the past his brother would melt the metal fines to produce fishing anchors. Per Mashin, he is thinking about selling the brake lathe since he now rarely resurfaces rotors. REGULATION GUIDANCE: Any person who generates a waste shall determine if the waste is a hazardous waste as specified in Title 22 California Code of Regulations (CCR). There are wastes that are listed as hazardous wastes. There are wastes that exhibit one or more of the hazardous waste characteristics: toxic, corrosive, reactive or ignitable. CORRECTIVE ACTION: Immediately make a hazardous waste determination for the metal fines, and manage it according to Title 22 CCR. Use Safety Data Sheets (SDS), waste sampling and test results or other knowledge to support your hazardous waste determination. Waste testing must b
Violation Division: San Joaquin County Environmental Health
Violation Program: HW
Violation Source: CERS

Site ID: 409492
Site Name: AFFORDABLE AUTO REPAIR AND SMOG
Violation Date: 1/28/2020
Citation: 22 CCR 12 66262.34(f) - California Code of Regulations, Title 22, Chapter 12, Section(s) 66262.34(f)
Violation Description: Failure to properly label hazardous waste accumulation containers and portable tanks with the following requirements: "Hazardous Waste", name and address of the generator, physical and chemical characteristics of the Hazardous Waste, and starting accumulation date.
Violation Notes: Returned to compliance on 03/26/2020. OBSERVATION: Hazardous waste containers were observed on-site with incomplete labeling. A. The following containers were missing the words G Hazardous WasteG , name and address of generator, hazardous properties, physical state, composition (contents), and accumulation start date: 1. A 55-gallon white poly drum storing used antifreeze, which contained an open black funnel inside of the drum's open bung hole (see photos IMG 0607-8). Disposal records show that the facility's used antifreeze was last picked up on 1/8/2020 (IMG 0636). 2. A 55-gallon blue steel drum storing oily absorbent, oily rags, a used paper oil filter, and three drained metal oil filters (IMG 0611-2). Disposal records show that the facility had a pick up of one 55-gallon drum of oil absorbent material/ oily solids on 9/13/2019 (see photos IMG 0634, 0637). 3. A 55-gallon black steel drum storing drained metal oil filters, at least two used paper oil filter, and drained transmission filters (IM
Violation Division: San Joaquin County Environmental Health
Violation Program: HW
Violation Source: CERS

Site ID: 409492
Site Name: AFFORDABLE AUTO REPAIR AND SMOG

Map ID
Direction
Distance
Elevation

MAP FINDINGS

Site

Database(s)

EDR ID Number
EPA ID Number

AFFORDABLE AUTO REPAIR AND SMOG (Continued)

S121778059

Violation Date: 9/14/2015
Citation: HSC 6.11 25404(e)(4) - California Health and Safety Code, Chapter 6.11, Section(s) 25404(e)(4)
Violation Description: Failure to report program data electronically.
Violation Notes: Returned to compliance on 01/28/2020. A submission to the California Electronic Reporting System (CERS) for the hazardous waste program has not been made. Beginning January 1, 2013, all businesses are required to submit all new (or any changes to existing) hazardous waste information online to the CERS at <http://cers.calepa.ca.gov>. Be sure to include your hazardous waste activity in the Businesses Activities section in CERS in addition to any other relevant activities and required fields.
Violation Division: San Joaquin County Environmental Health
Violation Program: HW
Violation Source: CERS

Site ID: 409492
Site Name: AFFORDABLE AUTO REPAIR AND SMOG
Violation Date: 1/28/2020
Citation: HSC 6.5 25250.22 - California Health and Safety Code, Chapter 6.5, Section(s) 25250.22
Violation Description: Failure to properly manage used oil and/or fuel filters in accordance with the requirements.
Violation Notes: OBSERVATION: A. Containers of used metal oil filters out of compliance with the storage rules were observed on-site. The following used metal oil filter containers were on-site: 1. An open and unlabeled 55-gallon blue steel drum storing oily absorbent, oily rags, a used paper oil filter, and three drained metal oil filters (see photos IMG 0611-2). Disposal records show that the facility's most recent drained metal oil filter pickup was on 9/24/2019. 2. An open and 55-gallon black steel drum storing drained metal oil filters, at least two used paper oil filter, and drained transmission filters, and labeled as "Empty" (IMG 0613-5). B. This facility generates drained used metal oil filters. A complete three year bill of lading record for used oil filter recycling was not observed during the inspection. 1. Bills of lading were not observed for the following date range: from January 2017 through 12/10/2018. 2. The following bills of lading contained inco
Violation Division: San Joaquin County Environmental Health
Violation Program: HW
Violation Source: CERS

Site ID: 409492
Site Name: AFFORDABLE AUTO REPAIR AND SMOG
Violation Date: 1/28/2020
Citation: 40 CFR 1 262.34(d)(5)(i) - U.S. Code of Federal Regulations, Title 40, Chapter 1, Section(s) 262.34(d)(5)(i)
Violation Description: Failure to have at least one employee either on the premises or on call (i.e., available to respond to an emergency by reaching the facility within a short period of time) with the responsibility for coordinating all emergency response measures.
Violation Notes: Returned to compliance on 02/25/2020. OBSERVATION: The facility is using a completed old California Environmental Reporting System (CERS) Consolidated Emergency Response / Contingency Plan template (template revised on 6/27/2011). This contingency plan did not list an assigned emergency coordinator. REGULATION GUIDANCE: The emergency coordinator or his designee must respond to any emergencies that arise. The

Map ID
Direction
Distance
Elevation

MAP FINDINGS

Site

Database(s)

EDR ID Number
EPA ID Number

AFFORDABLE AUTO REPAIR AND SMOG (Continued)

S121778059

business operator must post the following information next to telephones or in areas directly involved in the generation and accumulation of hazardous waste: the name and emergency telephone number of the emergency coordinator, the location of fire extinguishers and spill control material, and the telephone number of the fire department unless the facility has a direct alarm. **CORRECTIVE ACTION:** Immediately post the required information at the facility. Provide a statement to the San Joaquin County Environmental Health Department that the correction is complete.
Violation Division: San Joaquin County Environmental Health
Violation Program: HW
Violation Source: CERS

Site ID: 409492
Site Name: AFFORDABLE AUTO REPAIR AND SMOG
Violation Date: 9/14/2015
Citation: HSC 6.5 25160.2 - California Health and Safety Code, Chapter 6.5, Section(s) 25160.2

Violation Description: Failure to meet any of the following consolidated manifest requirements: 1) Legible receipts for each quantity of hazardous waste that is received from a generator, 2) The generator's information (name, address, identification number, contact person, telephone number of the generator, the signature of the generator or the generator's representative), 3) Date of the shipment, 4) The manifest number, 5) The volume or quantity of each waste stream received, 6) The name, address, and identification number of the authorized facility to which the hazardous waste will be transported, 7) The transporter's information (name, address, and identification number, the driver's signature), 8) A statement, signed by the generator, certifying that the generator has established a program to reduce the volume or quantity and toxicity of the hazardous waste to the degree economically practicable. 9) The generator shall retain each receipt for at least three years.

Violation Notes: Returned to compliance on 01/28/2020. Copies of hazardous waste disposal records for used oil and waste antifreeze for 2012, 2013, 2014, and 2015 were not found on site. Hazardous waste generators shall retain copies of all manifests signed off by the disposal facility and all receipts used in a consolidated manifesting procedure on site for three years and have them readily available for review. Immediately locate a copy of all manifests and receipts for the last three years, maintain them on site, and submit copies to the EHD.

Violation Division: San Joaquin County Environmental Health
Violation Program: HW
Violation Source: CERS

Site ID: 409492
Site Name: AFFORDABLE AUTO REPAIR AND SMOG
Violation Date: 9/14/2015
Citation: 40 CFR 1 265.173 - U.S. Code of Federal Regulations, Title 40, Chapter 1, Section(s) 265.173

Violation Description: Failure to properly close hazardous waste containers when not in active use.

Violation Notes: Returned to compliance on 01/28/2020. Observed the following in the hazardous waste storage area: 1) 2- 55 gallon drums of waste antifreeze found open 2) 1 container (drip pan) of used oil found open near the drained used oil filters drum All hazardous waste containers shall be closed at all times except when adding or removing waste.

Map ID
Direction
Distance
Elevation

MAP FINDINGS

Site

Database(s)

EDR ID Number
EPA ID Number

AFFORDABLE AUTO REPAIR AND SMOG (Continued)

S121778059

Immediately close these containers and ensure all hazardous waste containers are closed when not adding or removing waste.

Violation Division: San Joaquin County Environmental Health
Violation Program: HW
Violation Source: CERS

Site ID: 409492
Site Name: AFFORDABLE AUTO REPAIR AND SMOG
Violation Date: 1/28/2020
Citation: 22 CCR 12 66262.40(a) - California Code of Regulations, Title 22, Chapter 12, Section(s) 66262.40(a)

Violation Description: Failure to keep a copy of each properly signed manifest for at least three years from the date the waste was accepted by the initial transporter. The manifest signed at the time the waste was accepted for transport shall be kept until receiving a signed copy from the designated facility which received the waste.

Violation Notes: OBSERVATION: 1. A designated facility signed copy of Uniform Hazardous Waste Manifest (UHWM) number 016051473JJK (9/13/2019) was not found on-site (see photo IMG 0634). 2. The business operator could not provide hazardous waste disposal records for used absorbent/oily solids for 2017 and 2018 during the inspection. 3. The business operator could not provide hazardous waste disposal records for used paper oil filters for the past three years during the inspection. REGULATION GUIDANCE: A hazardous waste generator shall keep a copy of each manifest signed in accordance with section 66262.23(a) for three years or until the generator receives a signed copy from the designated facility which received the waste. This signed copy shall be retained as a record for at least three years from the date the waste was accepted by the initial transporter. The hazardous waste generator must submit a copy of the manifest to the California Department of Toxic Substances Control (DTSC) w

Violation Division: San Joaquin County Environmental Health
Violation Program: HW
Violation Source: CERS

Site ID: 409492
Site Name: AFFORDABLE AUTO REPAIR AND SMOG
Violation Date: 9/29/2017
Citation: HSC 6.95 25505(a)(4) - California Health and Safety Code, Chapter 6.95, Section(s) 25505(a)(4)

Violation Description: Failure to provide initial and annual training to all employees in safety procedures in the event of a release or threatened release of a hazardous material or failure to document and maintain training records for a minimum of three years.

Violation Notes: Returned to compliance on 06/17/2020. Employee training records were not available at the time of inspection. The business plan shall include provisions for ensuring that appropriate personnel receive initial and annual refresher training. This training shall be documented electronically or by hard copy and shall be made available for a minimum of three years. Immediately provide employee training for appropriate personnel and submit a copy of the training records to the EHD.

Violation Division: San Joaquin County Environmental Health
Violation Program: HMRRP
Violation Source: CERS

Site ID: 409492

Map ID
Direction
Distance
Elevation

MAP FINDINGS

Site

Database(s)

EDR ID Number
EPA ID Number

AFFORDABLE AUTO REPAIR AND SMOG (Continued)

S121778059

Site Name: AFFORDABLE AUTO REPAIR AND SMOG
Violation Date: 1/28/2020
Citation: HSC 6.5 25123.3(h) - California Health and Safety Code, Chapter 6.5, Section(s) 25123.3(h)
Violation Description: Failure to determine the status of any hazardous waste if a signed copy of the manifest isnG t received within 35 days of the date the waste was accepted by the initial transporter and/or to submit an Exception Report to DTSC if a signed copy of the manifest isnG t received within 60 days of the date the waste was accepted by the initial transporter.
Violation Notes: Returned to compliance on 02/25/2020. OBSERVATION: The facility did not have exception reports on site for Uniform Hazardous Waste Manifest (UHW) 016051473JJK (9/13/2019) (see photo IMG 0634). REGULATION GUIDANCE: (a) A generator who does not receive a copy of the manifest with the handwritten signature of the owner or operator of the designated facility within 35 days of the date the waste was accepted by the initial transporter shall contact the transporter and/or the owner or operator of the designated facility to determine the status of the hazardous waste. (c) A hazardous waste generator who does not receive a copy of the manifest with the handwritten signature of the owner or operator of the facility to which the generator's waste is submitted, within 60 days from the date that the hazardous waste was accepted by the initial transporter, shall submit to the department a legible copy of the manifest, with some indication that the generator has not received confirmation of delivery. (d) Generators shall
Violation Division: San Joaquin County Environmental Health
Violation Program: HW
Violation Source: CERS

Site ID: 409492
Site Name: AFFORDABLE AUTO REPAIR AND SMOG
Violation Date: 9/14/2015
Citation: 22 CCR 12 66262.12 - California Code of Regulations, Title 22, Chapter 12, Section(s) 66262.12
Violation Description: Failure to obtain and/or maintain an Active EPA ID.
Violation Notes: Returned to compliance on 01/28/2020. This facilityG s EPA ID number is inactive. A hazardous waste generator shall not treat, store, dispose of, transport or offer for transportation, hazardous waste without an EPA ID number. Immediately contact DTSC and reactivate your EPA ID number and submit evidence to the EHD. A form has been provided.
Violation Division: San Joaquin County Environmental Health
Violation Program: HW
Violation Source: CERS

Site ID: 409492
Site Name: AFFORDABLE AUTO REPAIR AND SMOG
Violation Date: 1/28/2020
Citation: 40 CFR 1 265.31 - U.S. Code of Federal Regulations, Title 40, Chapter 1, Section(s) 265.31
Violation Description: Failure to maintain and operate the facility to minimize the possibility of a fire, explosion, or any unplanned sudden or non-sudden release of hazardous waste or hazardous waste constituents to air, soil, or surface water which could threaten human health or the environment.
Violation Notes: Returned to compliance on 02/25/2020. OBSERVATION: 1. Metal fines

Map ID
Direction
Distance
Elevation

MAP FINDINGS

Site

Database(s)

EDR ID Number
EPA ID Number

AFFORDABLE AUTO REPAIR AND SMOG (Continued)

S121778059

generated from rotor resurfacing were observed on and around the Accu-turn brake lathe (see photos IMG 0630-0633). 2. Standing used antifreeze and saturated rags were observed on top of an open 55-gallon unlabeled used antifreeze drum (see photo IMG 0620).
REGULATION GUIDANCE: A hazardous waste generator must maintain and operate its facility to minimize the possibility of a fire, explosion, or any unplanned sudden or non-sudden release of hazardous waste or hazardous waste constituents to air, soil, or surface water which could threaten human health or the environment. CORRECTIVE ACTION: 1. Immediately clean-up and containerize the metal fines; 2. Immediately clean-up the standing used antifreeze and saturated rags from the top of the used antifreeze drum; and 3. Manage the waste according to Title 22 California Code of Regulations for hazardous waste. Submit a statement and supporting documentation to the San Joaquin County Environmental

Violation Division: San Joaquin County Environmental Health
Violation Program: HW
Violation Source: CERS

Site ID: 409492
Site Name: AFFORDABLE AUTO REPAIR AND SMOG
Violation Date: 9/29/2017
Citation: 19 CCR 6.95 25508(a)(1) - California Code of Regulations, Title 19, Chapter 6.95, Section(s) 25508(a)(1)

Violation Description: Failure to complete and electronically submit the Business Activities Page and/or Business Owner Operator Identification Page.

Violation Notes: Returned to compliance on 09/29/2017. The Business Owner/Operator Identification form was not submitted or complete. The business name was not correct. This information must be current and submitted as part of the business plan. Immediately log into the California Environmental Reporting System (CERS) at <http://cers.calepa.ca.gov/>, enter the correct or updated information, and submit to the EHD for approval. This was corrected on site.

Violation Division: San Joaquin County Environmental Health
Violation Program: HMRRP
Violation Source: CERS

Site ID: 409492
Site Name: AFFORDABLE AUTO REPAIR AND SMOG
Violation Date: 9/14/2015
Citation: 22 CCR 12 66262.40(a) - California Code of Regulations, Title 22, Chapter 12, Section(s) 66262.40(a)

Violation Description: Failure to maintain uniform hazardous waste manifest, consolidated manifest, or bills of lading copies for three years.

Violation Notes: Returned to compliance on 01/28/2020. Copies of uniform manifests for the disposal of hazardous waste for used oil and antifreeze 2012, 2013, 2014 and 2015 were not found on site. Hazardous waste generators shall retain copies of all manifests signed off by the disposal facility and all receipts used in a consolidated manifesting procedure on site for three years and have them readily available for review. Immediately locate a copy of all manifests and receipts for the last three years, maintain them on site, and submit copies to the EHD.

Violation Division: San Joaquin County Environmental Health
Violation Program: HW
Violation Source: CERS

Site ID: 409492

Map ID
Direction
Distance
Elevation

MAP FINDINGS

Site

Database(s)

EDR ID Number
EPA ID Number

AFFORDABLE AUTO REPAIR AND SMOG (Continued)

S121778059

Site Name: AFFORDABLE AUTO REPAIR AND SMOG
Violation Date: 9/14/2015
Citation: 22 CCR 12 66262.40(c) - California Code of Regulations, Title 22, Chapter 12, Section(s) 66262.40(c)
Violation Description: Failure to determine if the waste generated is a hazardous waste and to maintain analysis results for three years.
Violation Notes: Returned to compliance on 01/28/2020. Observed a 5 gallon container of saturated rags mixed with filters near the 55 gallon drum of drained used oil filters. Any person who generates a waste shall determine if the waste is a hazardous waste. Immediately make a hazardous waste determination for the 5 gallon container of saturated rags mixed with filters, and manage it according the Title 22 hazardous waste regulations. Submit a statement and supporting documentation explaining how this waste was managed.
Violation Division: San Joaquin County Environmental Health
Violation Program: HW
Violation Source: CERS

Site ID: 409492
Site Name: AFFORDABLE AUTO REPAIR AND SMOG
Violation Date: 9/14/2015
Citation: 22 CCR 12 66262.34(d) - California Code of Regulations, Title 22, Chapter 12, Section(s) 66262.34(d)
Violation Description: Failure to dispose of hazardous waste within 180 days (or 270 if waste is transported over 200 miles) for the generator who generates less than 1000 kilogram per month, but more than 100 kilograms per month.
Violation Notes: Returned to compliance on 01/28/2020. Observed 1-55 gallon of waste antifreeze and a tank of used oil with the accumulation start date dated 12/10/14. Facilities who generate less than 1000 kg of hazardous waste per month and do not exceed 6000 kg of waste stored on site at any time may store waste on site up to 180 days. Immediately contact a licensed hazardous waste hauler to dispose of this waste under manifest and submit a copy of the manifest to the EHD.
Violation Division: San Joaquin County Environmental Health
Violation Program: HW
Violation Source: CERS

Site ID: 409492
Site Name: AFFORDABLE AUTO REPAIR AND SMOG
Violation Date: 1/28/2020
Citation: 22 CCR 23 66273.32(a) - California Code of Regulations, Title 22, Chapter 23, Section(s) 66273.32(a)
Violation Description: Failure of a universal waste handler to send written notification of universal waste management to the USEPA Regional Administrator and obtain a federal ID Number prior to accumulating 5,000 kilograms or more of universal waste.
Violation Notes: Returned to compliance on 01/28/2020. OBSERVATION: This facility disposed of two universal waste aerosol cans into the trash, an unauthorized point (see photo IMG 0626-7). One of the non-empty aerosol cans was missing its actuator. REGULATION GUIDANCE: (a) Household universal waste generator exemption. A person who maintains a household, as defined in section 66273.9, and who produces universal waste derived from that household, is a generator, as defined in section 66273.9, of household universal waste. Such a generator is exempt from the requirements of this chapter applicable to a universal waste handler, as defined in section 66273.9, with respect to the management of that generator's household universal waste, provided

Map ID
Direction
Distance
Elevation

MAP FINDINGS

Site

Database(s)

EDR ID Number
EPA ID Number

AFFORDABLE AUTO REPAIR AND SMOG (Continued)

S121778059

that: (1) The generator does not dispose of the universal waste; (2) The universal waste is relinquished to another universal waste handler, a universal waste transporter (e.g., for curbside collection), a destination facility, or an authorized curbside household hazardous waste collection pro

Violation Division: San Joaquin County Environmental Health
Violation Program: HW
Violation Source: CERS

Site ID: 409492
Site Name: AFFORDABLE AUTO REPAIR AND SMOG
Violation Date: 1/28/2020
Citation: HSC 6.5 25160.2 - California Health and Safety Code, Chapter 6.5, Section(s) 25160.2

Violation Description: Failure of a generator of hazardous waste that meets the conditions to be transported on a consolidated manifest to comply with one or more of the required consolidated manifesting procedures and retain copies of receipts for three years.

Violation Notes: OBSERVATION: Copies of consolidated manifest receipts from the following dates for the disposal of the following hazardous wastes were not found on site during the inspection: - 3/29/2017 for 200 gallons of used oil - 3/29/2017 for 70 gallons of used antifreeze - 7/14/2017 for 250 gallons of used oil - 7/14/2017 for 100 gallons of used antifreeze - 10/30/2017 for 240 gallons of used oil - 10/30/2017 for 80 gallons of used antifreeze - 7/3/2018 for 185 gallons of used oil - 10/16/2018 for 95 gallons of used oil - 10/16/2018 for 60 gallons of used antifreeze REGULATION GUIDANCE: The generator shall retain each consolidated manifest receipt for at least three years. This period of retention is extended automatically during the course of any unresolved enforcement action regarding the regulated activity or as requested by the department or a certified unified program agency. CORRECTIVE ACTION: Immediately locate a copy of all consolidated manifest receipts from the dates

Violation Division: San Joaquin County Environmental Health
Violation Program: HW
Violation Source: CERS

Site ID: 409492
Site Name: AFFORDABLE AUTO REPAIR AND SMOG
Violation Date: 1/28/2020
Citation: HSC 6.5 Multiple - California Health and Safety Code, Chapter 6.5, Section(s) Multiple

Violation Description: Hazardous Waste Generator Program - Operations/Maintenance - General
Violation Notes: Returned to compliance on 03/26/2020. OBSERVATION: The facility is not storing all universal waste aerosol cans in accumulation containers. This facility disposed of two universal waste aerosol cans into the trash, an unauthorized point (see photo IMG 0626-7). One of the non-empty aerosol cans was missing its actuator. Mashin Mohammad, business owner, removed the two non-empty aerosol cans from the trash at the time of inspection. REGULATION GUIDANCE: (g) A universal waste handler shall accumulate universal waste aerosol cans in accumulation containers that meet the requirements of subdivision (f). The universal waste aerosol cans shall be accumulated in a manner that is sorted by type and compatibility of contents. CORRECTIVE ACTION: Immediately place these waste aerosol cans in a structurally sound, compatible container and label "universal waste - aerosol cans". Provide a corrective action statement and supporting documentation to

Map ID
Direction
Distance
Elevation

MAP FINDINGS

Site

Database(s)

EDR ID Number
EPA ID Number

AFFORDABLE AUTO REPAIR AND SMOG (Continued)

S121778059

the San Joaquin County Environmental Health Department (EHD) within 30 days.

Violation Division: San Joaquin County Environmental Health
Violation Program: HW
Violation Source: CERS

Site ID: 409492
Site Name: AFFORDABLE AUTO REPAIR AND SMOG
Violation Date: 1/28/2020
Citation: 22 CCR 16 66266.81(a)(4)(B) - California Code of Regulations, Title 22, Chapter 16, Section(s) 66266.81(a)(4)(B)

Violation Description: Failure to retain for at least three years a legible copy of each manifest or bill of lading which identifies spent lead-acid storage batteries shipped to a person who stores the batteries or who uses, reuses, recycles or reclaims the batteries or their components.

Violation Notes: Returned to compliance on 02/25/2020. OBSERVATION: Bills of lading for the recycling of lead acid batteries from 1/28/2017 through 1/28/2020 were not found on site. According to Mashin Mohammad, business owner, the facility takes approximately 1-2 spent lead acid batteries every two weeks to Carquest or Autozone. REGULATION GUIDANCE: (A) The generator shall use either the manifest or a bill of lading which fulfills the requirements of Title 13 CCR section 1161, to record the shipment of spent lead-acid storage batteries to a person who stores the batteries or who uses, reuses, recycles or reclaims the batteries or their components. (B) The generator shall retain, at the generator's place of business for at least three years, a legible copy of each manifest or bill of lading which identifies spent lead-acid storage batteries shipped to a person who stores the batteries or who uses, reuses, recycles or reclaims the batteries or their components. CORRECTIVE ACTION: Provide copies of battery core bill of lading rec

Violation Division: San Joaquin County Environmental Health
Violation Program: HW
Violation Source: CERS

Evaluation:
Eval General Type: Compliance Evaluation Inspection
Eval Date: 09-14-2015
Violations Found: Yes
Eval Type: Routine done by local agency
Eval Notes: Complete and submit a copy of the Return to Compliance Certification form to the EHD with a statement documenting the corrective actions that have been or will be taken for each violation, and any supporting paperwork, by October 14, 2015. Please be aware as of January 1, 2013, all businesses are required to submit all hazardous materials information online to the California Environmental Reporting System (CERS) at <http://cers.calepa.ca.gov>. Be sure to include your hazardous waste activity in the Businesses Activities section in CERS in addition to any other relevant activities and required fields. Notes: Conducted a hazardous waste inspection. Permission granted by Jim Ibrahim. Facility was added to hazardous waste generator inventory in March 2015. There were no disposal records available for review at the time of inspection. Discussed about storage time, training, closed containers, retention of disposal records for 3 years and labeling and account balance. [Truncated]

Eval Division: San Joaquin County Environmental Health
Eval Program: HW
Eval Source: CERS

Map ID
Direction
Distance
Elevation

MAP FINDINGS

Site

Database(s)

EDR ID Number
EPA ID Number

AFFORDABLE AUTO REPAIR AND SMOG (Continued)

S121778059

Eval General Type: Compliance Evaluation Inspection
Eval Date: 09-29-2017
Violations Found: Yes
Eval Type: Routine done by local agency
Eval Notes: Complete and submit a copy of the Return to Compliance Certification form to the EHD with a statement documenting the corrective actions that have been or will be taken for each violation, and any supporting paperwork, within 30 days of receiving the completed inspection report. Assisted with CERS access and update at the time of inspection. Please be aware as of January 1, 2013, all businesses were required to submit all hazardous materials information online to the California Environmental Reporting System (CERS) at <http://cers.calepa.ca.gov>. Be sure to include your hazardous material activity in the Businesses Activities section in CERS in addition to any other relevant activities and required fields. For assistance with CERS, contact Toby Morelli at tmorelli@sjcehd.com or 209-468-3421.
Eval Division: San Joaquin County Environmental Health
Eval Program: HMRRP
Eval Source: CERS

Eval General Type: Compliance Evaluation Inspection
Eval Date: 01-28-2020
Violations Found: Yes
Eval Type: Routine done by local agency
Eval Notes: Notes: - Violations 601, 708, and 709 were added to the inspection report. - Mashin Mohammad, business owner, was shown where to access the newest CERS Consolidated Emergency Response/Contingency Plan template (revised on 3/7/2017) on the CERS website at the time of inspection. An inspection checklist was provided to the facility operator on the day of inspection. The EHD has written the complete report on 1/30/2020 which replaces the initial checklist. Complete and submit a copy of the Return to Compliance Certification form to the EHD with a statement documenting the corrective actions that have been or will be taken for each violation, and any supporting paperwork, by 2/29/2020. Starting September 1, 2018, all in-office CERS help will be provided at EHD hourly rate (\$152). To schedule an appointment, please call (209) 468-3420. Documents provided during inspection: SJC Household Hazardous Waste Facility brochure for small businesses, Hazardous Waste Labeling Require
Eval Division: San Joaquin County Environmental Health
Eval Program: HW
Eval Source: CERS

Eval General Type: Compliance Evaluation Inspection
Eval Date: 07-17-2017
Violations Found: No
Eval Type: Routine done by local agency
Eval Notes: Place holder for Affordable Auto Repair.
Eval Division: San Joaquin County Environmental Health
Eval Program: HMRRP
Eval Source: CERS

Enforcement Action:
Site ID: 409492
Site Name: AFFORDABLE AUTO REPAIR AND SMOG
Site Address: 121 S WILSON WAY
Site City: STOCKTON

Map ID
Direction
Distance
Elevation

MAP FINDINGS

Site

Database(s)

EDR ID Number
EPA ID Number

AFFORDABLE AUTO REPAIR AND SMOG (Continued)

S121778059

Site Zip: 95205
Enf Action Date: 09-14-2015
Enf Action Type: Notice of Violation (Unified Program)
Enf Action Description: Notice of Violation Issued by the Inspector at the Time of Inspection
Enf Action Notes: Not reported
Enf Action Division: San Joaquin County Environmental Health
Enf Action Program: HW
Enf Action Source: CERS

Site ID: 409492
Site Name: AFFORDABLE AUTO REPAIR AND SMOG
Site Address: 121 S WILSON WAY
Site City: STOCKTON
Site Zip: 95205
Enf Action Date: 09-29-2017
Enf Action Type: Notice of Violation (Unified Program)
Enf Action Description: Notice of Violation Issued by the Inspector at the Time of Inspection
Enf Action Notes: Not reported
Enf Action Division: San Joaquin County Environmental Health
Enf Action Program: HMRRP
Enf Action Source: CERS

Coordinates:

Site ID: 409492
Facility Name: AFFORDABLE AUTO REPAIR AND SMOG
Env Int Type Code: HMBP
Program ID: 10646164
Coord Name: Not reported
Ref Point Type Desc: Center of a facility or station.
Latitude: 37.954330
Longitude: -121.271580

Affiliation:

Affiliation Type Desc: Environmental Contact
Entity Name: MASHIN MOHAMMAD
Entity Title: Not reported
Affiliation Address: 121 S WILSON WAY
Affiliation City: STOCKTON
Affiliation State: CA
Affiliation Country: Not reported
Affiliation Zip: 95205
Affiliation Phone: Not reported

Affiliation Type Desc: Facility Mailing Address
Entity Name: Mailing Address
Entity Title: Not reported
Affiliation Address: 121 S WILSON WAY
Affiliation City: STOCKTON
Affiliation State: CA
Affiliation Country: Not reported
Affiliation Zip: 95205
Affiliation Phone: Not reported

Affiliation Type Desc: Legal Owner
Entity Name: MASHIN MOHAMMAD
Entity Title: Not reported

Map ID
Direction
Distance
Elevation

MAP FINDINGS

Site

Database(s)

EDR ID Number
EPA ID Number

AFFORDABLE AUTO REPAIR AND SMOG (Continued)

S121778059

Affiliation Address: 10313 ALMANOR CIR
Affiliation City: STOCKTON
Affiliation State: CA
Affiliation Country: United States
Affiliation Zip: 95219
Affiliation Phone: (209) 462-7000

Affiliation Type Desc: Operator
Entity Name: MASHIN MOHAMMAD
Entity Title: Not reported
Affiliation Address: Not reported
Affiliation City: Not reported
Affiliation State: Not reported
Affiliation Country: Not reported
Affiliation Zip: Not reported
Affiliation Phone: (209) 462-7000

Affiliation Type Desc: CUPA District
Entity Name: San Joaquin Cnty Env Health
Entity Title: Not reported
Affiliation Address: 1868 East Hazelton Avenue
Affiliation City: Stockton
Affiliation State: CA
Affiliation Country: Not reported
Affiliation Zip: 95205-6232
Affiliation Phone: (209) 468-3420

Affiliation Type Desc: Property Owner
Entity Name: SURINDER P SINGH
Entity Title: Not reported
Affiliation Address: 830 N WILSON WAY
Affiliation City: STOCKTON
Affiliation State: CA
Affiliation Country: United States
Affiliation Zip: 95205
Affiliation Phone: (209) 462-7327

Affiliation Type Desc: Document Preparer
Entity Name: MASHIN MOHAMMAD
Entity Title: Not reported
Affiliation Address: Not reported
Affiliation City: Not reported
Affiliation State: Not reported
Affiliation Country: Not reported
Affiliation Zip: Not reported
Affiliation Phone: Not reported

Affiliation Type Desc: Identification Signer
Entity Name: MASHIN MOHAMMAD
Entity Title: Not reported
Affiliation Address: Not reported
Affiliation City: Not reported
Affiliation State: Not reported
Affiliation Country: Not reported
Affiliation Zip: Not reported
Affiliation Phone: Not reported

Map ID
Direction
Distance
Elevation

MAP FINDINGS

Site

Database(s)

EDR ID Number
EPA ID Number

AFFORDABLE AUTO REPAIR AND SMOG (Continued)

S121778059

Affiliation Type Desc: Parent Corporation
Entity Name: Affordable Auto Repair and Smog
Entity Title: Not reported
Affiliation Address: Not reported
Affiliation City: Not reported
Affiliation State: Not reported
Affiliation Country: Not reported
Affiliation Zip: Not reported
Affiliation Phone: Not reported

AJ519
ESE
1/8-1/4
0.225 mi.
1189 ft.

LANE MASTERS/CALIFORNIA BOWLING LLC
1205 S WILSON WAY STE 7&8
STOCKTON, CA 95205

CERS HAZ WASTE **S121782522**
CERS **N/A**

Site 18 of 20 in cluster AJ

Relative:
Higher
Actual:
21 ft.

CERS HAZ WASTE:
Name: LANE MASTERS/CALIFORNIA BOWLING LLC
Address: 1205 S WILSON WAY STE 7&8
City,State,Zip: STOCKTON, CA 95205
Site ID: 426575
CERS ID: 10745011
CERS Description: Hazardous Waste Generator

CERS:
Name: LANE MASTERS/CALIFORNIA BOWLING LLC
Address: 1205 S WILSON WAY STE 7&8
City,State,Zip: STOCKTON, CA 95205
Site ID: 426575
CERS ID: 10745011
CERS Description: Chemical Storage Facilities

Violations:
Site ID: 426575
Site Name: Lane Masters/California Bowling LLC
Violation Date: 9/8/2017
Citation: HSC 6.95 25508(a)(1) - California Health and Safety Code, Chapter 6.95, Section(s) 25508(a)(1)
Violation Description: Failure to establish and electronically submit an adequate training program in safety procedures in the event of a release or threatened release of a hazardous material.
Violation Notes: Returned to compliance on 09/15/2017. A training program has not been submitted. Training programs for all employees and annual training, including refresher courses, shall include safety procedures for the event of a release or threatened release of a hazardous material, including, but not limited to, familiarity with the facility's emergency response plans and procedures. These training programs may take into consideration of each employee. Immediately prepare or update the facility's training program, log into the California Environmental Reporting System (CERS) at <http://cers.calepa.ca.gov/>, upload the correct or updated information, and submit to the EHD for approval.
Violation Division: San Joaquin County Environmental Health
Violation Program: HMRRP
Violation Source: CERS
Site ID: 426575

Map ID
Direction
Distance
Elevation

MAP FINDINGS

Site

Database(s)

EDR ID Number
EPA ID Number

LANE MASTERS/CALIFORNIA BOWLING LLC (Continued)

S121782522

Site Name: Lane Masters/California Bowling LLC
Violation Date: 9/8/2017
Citation: HSC 6.95 25508.2 - California Health and Safety Code, Chapter 6.95, Section(s) 25508.2
Violation Description: Failure to annually review and electronically certify that the business plan is complete and accurate on or before the annual due date.
Violation Notes: Returned to compliance on 09/15/2017. The business plan information has not been reviewed and resubmitted in the California Environmental Reporting System (CERS) annually. The hazardous materials inventory shall be submitted by January 15 of each calendar year and may be submitted beginning November 1 of the previous year. Immediately log into the CERS at <http://cers.calepa.ca.gov/>, enter the correct or updated information, and submit to the EHD for approval.
Violation Division: San Joaquin County Environmental Health
Violation Program: HMRRP
Violation Source: CERS

Site ID: 426575
Site Name: Lane Masters/California Bowling LLC
Violation Date: 9/8/2017
Citation: 19 CCR 6.95 25508(a)(1) - California Code of Regulations, Title 19, Chapter 6.95, Section(s) 25508(a)(1)
Violation Description: Failure to complete and electronically submit the Business Activities Page and/or Business Owner Operator Identification Page.
Violation Notes: Returned to compliance on 11/27/2019. The Business Activities and the Business Owner/Operator Identification forms have not been submitted. This information must be current and submitted as part of the business plan. Immediately log into the California Environmental Reporting System (CERS) at <http://cers.calepa.ca.gov/>, enter the correct or updated information, and submit to the EHD for approval.
Violation Division: San Joaquin County Environmental Health
Violation Program: HMRRP
Violation Source: CERS

Site ID: 426575
Site Name: Lane Masters/California Bowling LLC
Violation Date: 10/25/2019
Citation: HSC 6.95 25508(a)(1) - California Health and Safety Code, Chapter 6.95, Section(s) 25508(a)(1)
Violation Description: Failure to establish and electronically submit an adequate emergency response plan and procedures for a release or threatened release of a hazardous material.
Violation Notes: Returned to compliance on 11/27/2019. The emergency response procedures have not been submitted for 2018 and 2019. A business plan shall include the following emergency response procedures for a release or threatened release of hazardous materials, including, but not limited to, the following: - Immediate notification of local emergency personnel and the Environmental Health Department (EHD) - Procedures for the mitigation of a release or threatened release to minimize any potential harm or damage to persons, property, or the environment - Evacuation plans and procedures, including immediate notice, for the site Immediately log into the California Environmental Reporting System (CERS) at <http://cers.calepa.ca.gov/>, upload the correct or updated information, and submit to the EHD for approval.
Violation Division: San Joaquin County Environmental Health
Violation Program: HMRRP

Map ID
Direction
Distance
Elevation

MAP FINDINGS

Site

Database(s)

EDR ID Number
EPA ID Number

LANE MASTERS/CALIFORNIA BOWLING LLC (Continued)

S121782522

Violation Source: CERS

Site ID: 426575
Site Name: Lane Masters/California Bowling LLC
Violation Date: 10/25/2019
Citation: HSC 6.95 25508(a)(1) - California Health and Safety Code, Chapter 6.95, Section(s) 25508(a)(1)

Violation Description: Failure to establish and electronically submit an adequate training program in safety procedures in the event of a release or threatened release of a hazardous material.

Violation Notes: Returned to compliance on 11/27/2019. A training program was not submitted for 2018 and 2019. Training programs for all employees and annual training, including refresher courses, shall include safety procedures for the event of a release or threatened release of a hazardous material, including, but not limited to, familiarity with the facility's emergency response plans and procedures. These training programs may take into consideration of each employee. Immediately prepare or update the facility's training program, log into the California Environmental Reporting System (CERS) at <http://cers.calepa.ca.gov/>, upload the correct or updated information, and submit to the EHD for approval.

Violation Division: San Joaquin County Environmental Health
Violation Program: HMRRP
Violation Source: CERS

Site ID: 426575
Site Name: Lane Masters/California Bowling LLC
Violation Date: 10/25/2019
Citation: HSC 6.95 25508(a)(1) - California Health and Safety Code, Chapter 6.95, Section(s) 25508(a)(1)

Violation Description: Failure to complete and electronically submit hazardous material inventory information for all reportable hazardous materials on site at or above reportable quantities.

Violation Notes: Returned to compliance on 11/27/2019. No hazardous materials inventory submittal for 2018 and six 275 gallon tote of waste resin mixture, three 55 gallon drums of polyol additive, four 15 gallon drums of resin part B, one 55 gallon drum of isocyanate part A, eight 55 gallon drums of resin part A, and two 55 gallon drums of polish have not been reported for 2019. Any material that meets or exceeds the reportable quantity shall be reported in the facility's business plan. Immediately log into the California Environmental Reporting System (CERS) at <http://cers.calepa.ca.gov/>, add the materials to the hazardous material inventory, and submit to the EHD for approval.

Violation Division: San Joaquin County Environmental Health
Violation Program: HMRRP
Violation Source: CERS

Site ID: 426575
Site Name: Lane Masters/California Bowling LLC
Violation Date: 10/25/2019
Citation: 22 CCR 11 66261.7 - California Code of Regulations, Title 22, Chapter 11, Section(s) 66261.7

Violation Description: Failure to manage empty containers greater than 5 gallons in capacity that previously held a hazardous material/waste in accordance with 22 CCR 11 66261.7 including but not limited to the following: (e)(2)By reclaiming its scrap value onsite or shipping the container or inner liner to a person who reclaims its scrap value; or (3) By

Map ID
Direction
Distance
Elevation

MAP FINDINGS

Site

Database(s)

EDR ID Number
EPA ID Number

LANE MASTERS/CALIFORNIA BOWLING LLC (Continued)

S121782522

reconditioning or re manufacturing the container or inner liner onsite for subsequent reuse, or shipping the container or inner liner to a person who reconditions or re-manufactures the container or inner liner; or (4) By shipping the container or inner liner to a supplier or to another intermediate collection location for accumulation prior to managing the container or inner liner pursuant to subsections (e)(2) or (e)(3) of 22 CCR 11 66261.7; or (i) By shipping the container or inner liner back to the supplier for the purpose of being refilled. (f) A container or an inner liner removed from a container larger than five gallons in capacity which is managed pursuant to subsection (e) of 22 CCR 11 66261.7 shall be marked with the date it has been emptied and shall be managed within one year of being emptied.

Violation Notes: Returned to compliance on 01/10/2020. OBSERVATION: During the site walk through 89 empty 55-gallon red and blue empty metal drums and 41 empty 250 gallon totes were stored at the back of the shop near the exit without being marked with the words "empty" and date emptied. REGULATION GUIDANCE: Empty containers which previously held a hazardous material, including hazardous waste must be managed per Title 22 California Code of Regulations (CCR) section 66261.7. Refer to this section and California Department of Toxic Substances Control guidance for more information. CORRECTIVE ACTION: Immediately label all empty containers with the date they were emptied and manage within one year of that date. Manage the container per Title 22 CCR section 66261.7. Provide a corrective action statement and supporting documentation to the San Joaquin County Environmental Health Department (EHD) within 30 days.

Violation Division: San Joaquin County Environmental Health
Violation Program: HW
Violation Source: CERS

Site ID: 426575
Site Name: Lane Masters/California Bowling LLC
Violation Date: 9/8/2017
Citation: HSC 6.95 25505(a)(4) - California Health and Safety Code, Chapter 6.95, Section(s) 25505(a)(4)

Violation Description: Failure to provide initial and annual training to all employees in safety procedures in the event of a release or threatened release of a hazardous material or failure to document and maintain training records for a minimum of three years.

Violation Notes: Returned to compliance on 09/15/2017. Employee training records were not available at the time of inspection. The business plan shall include provisions for ensuring that appropriate personnel receive initial and annual refresher training. This training shall be documented electronically or by hard copy and shall be made available for a minimum of three years. Immediately provide employee training for appropriate personnel and submit a copy of the training records to the EHD.

Violation Division: San Joaquin County Environmental Health
Violation Program: HMRRP
Violation Source: CERS

Site ID: 426575
Site Name: Lane Masters/California Bowling LLC
Violation Date: 10/25/2019
Citation: 40 CFR 1 262.34(d)(5)(ii) - U.S. Code of Federal Regulations, Title 40, Chapter 1, Section(s) 262.34(d)(5)(ii)

Map ID
Direction
Distance
Elevation

MAP FINDINGS

Site

Database(s)

EDR ID Number
EPA ID Number

LANE MASTERS/CALIFORNIA BOWLING LLC (Continued)

S121782522

Violation Description: Failure to post the following information next to the telephone: (A) The name and telephone number of the emergency coordinator; (B) Location of fire extinguishers and spill control material, and, if present, fire alarm; and (C) The telephone number of the fire department, unless the facility has a direct alarm.

Violation Notes: Returned to compliance on 01/10/2020. OBSERVATION: A complete modified contingency plan was not available at the facility. REGULATION GUIDANCE: The business operator must post the following information next to telephones or in areas directly involved in the generation and accumulation of hazardous waste: the name and emergency telephone number of the emergency coordinator, the location of fire extinguishers and spill control material, and the telephone number of the fire department unless the facility has a direct alarm. CORRECTIVE ACTION: Immediately post the required information at the facility. Provide a statement to the San Joaquin County Environmental Health Department that the correction is complete.

Violation Division: San Joaquin County Environmental Health
Violation Program: HW
Violation Source: CERS

Site ID: 426575
Site Name: Lane Masters/California Bowling LLC
Violation Date: 10/25/2019
Citation: HSC 6.95 25508(a)(1) - California Health and Safety Code, Chapter 6.95, Section(s) 25508(a)(1)

Violation Description: Failure to complete and electronically submit a site map with all required content.

Violation Notes: Returned to compliance on 11/27/2019. A site map was not completed or submitted as part of the business plan for 2018 and 2019 A site map shall contain a north orientation, loading areas, internal roads, adjacent streets, storm and sewer drains, access and exit points, emergency shutoffs, evacuation staging areas, hazardous material handling and storage areas, and emergency response equipment. If a site map element is not applicable for your facility then list it on the map and label as "G NA". Immediately log into the California Environmental Reporting System (CERS) at <http://cers.calepa.ca.gov/>, upload the correct or updated information, and submit to the EHD for approval.

Violation Division: San Joaquin County Environmental Health
Violation Program: HMRRP
Violation Source: CERS

Site ID: 426575
Site Name: Lane Masters/California Bowling LLC
Violation Date: 10/25/2019
Citation: HSC 6.95 25508(a)(1) - California Health and Safety Code, Chapter 6.95, Section(s) 25508(a)(1)

Violation Description: Failure to complete and electronically submit the Business Activities Page and/or Business Owner Operator Identification Page.

Violation Notes: Returned to compliance on 11/27/2019. The Business Activities and Business Owner/Operator Identification forms have not been submitted for 2018 and 2019. This information must be current and submitted as part of the business plan. Immediately log into the California Environmental Reporting System (CERS) at <http://cers.calepa.ca.gov/>, enter the correct or updated information, and submit to the EHD for approval.

Violation Division: San Joaquin County Environmental Health

Map ID
Direction
Distance
Elevation

MAP FINDINGS

Site

Database(s)

EDR ID Number
EPA ID Number

LANE MASTERS/CALIFORNIA BOWLING LLC (Continued)

S121782522

Violation Program: HMRRP
Violation Source: CERS

Site ID: 426575
Site Name: Lane Masters/California Bowling LLC
Violation Date: 10/25/2019
Citation: 40 CFR 1 265.31 - U.S. Code of Federal Regulations, Title 40, Chapter 1, Section(s) 265.31

Violation Description: Failure to maintain and operate the facility to minimize the possibility of a fire, explosion, or any unplanned sudden or non-sudden release of hazardous waste or hazardous waste constituents to air, soil, or surface water which could threaten human health or the environment.

Violation Notes: Returned to compliance on 01/10/2020. OBSERVATION: During the site walk through urethane sewage was observed hardened outside of the 250 gallon hazardous waste storage totes. REGULATION GUIDANCE: A hazardous waste generator must maintain and operate its facility to minimize the possibility of a fire, explosion, or any unplanned sudden or non-sudden release of hazardous waste or hazardous waste constituents to air, soil, or surface water which could threaten human health or the environment. CORRECTIVE ACTION: Immediately remove the wastes. Manage the waste according to Title 22 California Code of Regulations for hazardous waste. Submit a statement and supporting documentation to the San Joaquin County Environmental Health Department describing the storage and final disposition of the cleaned up waste.

Violation Division: San Joaquin County Environmental Health
Violation Program: HW
Violation Source: CERS

Site ID: 426575
Site Name: Lane Masters/California Bowling LLC
Violation Date: 9/8/2017
Citation: HSC 6.95 25508(a)(1) - California Health and Safety Code, Chapter 6.95, Section(s) 25508(a)(1)

Violation Description: Failure to complete and electronically submit a site map with all required content.

Violation Notes: Returned to compliance on 09/15/2017. A site map was not completed or submitted as part of the business plan. A site map shall contain a north orientation, loading areas, internal roads, adjacent streets, storm and sewer drains, access and exit points, emergency shutoffs, evacuation staging areas, hazardous material handling and storage areas, and emergency response equipment. If a site map element is not applicable for your facility then list it on the map and label as G NA". Immediately log into the California Environmental Reporting System (CERS) at <http://cers.calepa.ca.gov/>, upload the correct or updated information, and submit to the EHD for approval.

Violation Division: San Joaquin County Environmental Health
Violation Program: HMRRP
Violation Source: CERS

Site ID: 426575
Site Name: Lane Masters/California Bowling LLC
Violation Date: 9/8/2017
Citation: HSC 6.95 25507 - California Health and Safety Code, Chapter 6.95, Section(s) 25507

Violation Description: Failure to adequately establish and implement a business plan when storing/handling a hazardous material at or above reportable

Map ID
Direction
Distance
Elevation

MAP FINDINGS

Site

Database(s)

EDR ID Number
EPA ID Number

LANE MASTERS/CALIFORNIA BOWLING LLC (Continued)

S121782522

Violation Notes: quantities.
Returned to compliance on 09/15/2017. A Hazardous Materials Business Plan has not been established or implemented. A Hazardous Materials Business Plan shall be established and implemented for emergency response to a release or threatened release of a hazardous material when storing hazardous materials at or above the thresholds quantities of 55 gallons for materials that are liquids, 500 pounds for solids, or 200 cubic feet for compressed gas, at standard temperature and pressure. Immediately log into the California Environmental Reporting System (CERS) at <http://cers.calepa.ca.gov/>, enter the required information, and submit for review by the EHD.

Violation Division: San Joaquin County Environmental Health
Violation Program: HMRRP
Violation Source: CERS

Site ID: 426575
Site Name: Lane Masters/California Bowling LLC
Violation Date: 9/8/2017
Citation: HSC 6.95 25508(a)(1) - California Health and Safety Code, Chapter 6.95, Section(s) 25508(a)(1)

Violation Description: Failure to complete and electronically submit hazardous material inventory information for all reportable hazardous materials on site at or above reportable quantities.

Violation Notes: Returned to compliance on 09/15/2017. Reportable amounts of resin part A, resin part B, Polyol resin additive and waste resin mixture were found on sites that have not been reported. Any material that meets or exceeds the reportable quantity shall be reported in the facility's business plan. Immediately log into the California Environmental Reporting System (CERS) at <http://cers.calepa.ca.gov/>, add the materials to the hazardous material inventory, and submit to the EHD for approval.

Violation Division: San Joaquin County Environmental Health
Violation Program: HMRRP
Violation Source: CERS

Site ID: 426575
Site Name: Lane Masters/California Bowling LLC
Violation Date: 10/25/2019
Citation: HSC 6.95 25505(c) - California Health and Safety Code, Chapter 6.95, Section(s) 25505(c)

Violation Description: Failure to have a business plan readily available to personnel of the business or the unified program facility with responsibilities for emergency response or training.

Violation Notes: Returned to compliance on 11/27/2019. Facility could not provide the Emergency Response Plan and the Chemical inventory upon request. The emergency response plans and procedures, the inventory of information required by this article, and the site map required by this section shall be readily available to personnel of the business or the unified program facility with responsibilities for emergency response or training pursuant to this section. Immediately make arrangements to have the business plan readily available for review.

Violation Division: San Joaquin County Environmental Health
Violation Program: HMRRP
Violation Source: CERS

Site ID: 426575
Site Name: Lane Masters/California Bowling LLC

Map ID
Direction
Distance
Elevation

MAP FINDINGS

Site

Database(s)

EDR ID Number
EPA ID Number

LANE MASTERS/CALIFORNIA BOWLING LLC (Continued)

S121782522

Violation Date: 9/8/2017
Citation: HSC 6.95 25508(a)(1) - California Health and Safety Code, Chapter 6.95, Section(s) 25508(a)(1)
Violation Description: Failure to complete and electronically submit a business plan when storing/handling a hazardous material at or above reportable quantities.
Violation Notes: Returned to compliance on 09/15/2017. The facility's business plan was not submitted electronically to the California Environmental Reporting System (CERS). As of January 1, 2013, all businesses were required to submit all business plans electronically. Immediately log into the CERS at <http://cers.calepa.ca.gov/>, enter the correct or updated information, and submit to the EHD for approval.
Violation Division: San Joaquin County Environmental Health
Violation Program: HMRRP
Violation Source: CERS

Site ID: 426575
Site Name: Lane Masters/California Bowling LLC
Violation Date: 10/25/2019
Citation: HSC 6.95 25508(a)(1) - California Health and Safety Code, Chapter 6.95, Section(s) 25508(a)(1)
Violation Description: Failure to complete and electronically submit a business plan when storing/handling a hazardous material at or above reportable quantities.
Violation Notes: Returned to compliance on 11/27/2019. The facility's business plan was not submitted electronically to the California Environmental Reporting System (CERS) for 2018 and 2019. As of January 1, 2013, all businesses were required to submit all business plans electronically. Immediately log into the CERS at <http://cers.calepa.ca.gov/>, enter the correct or updated information, and submit to the EHD for approval.
Violation Division: San Joaquin County Environmental Health
Violation Program: HMRRP
Violation Source: CERS

Site ID: 426575
Site Name: Lane Masters/California Bowling LLC
Violation Date: 10/25/2019
Citation: HSC 6.95 25505(a)(4) - California Health and Safety Code, Chapter 6.95, Section(s) 25505(a)(4)
Violation Description: Failure to provide initial and annual training to all employees in safety procedures in the event of a release or threatened release of a hazardous material or failure to document and maintain training records for a minimum of three years.
Violation Notes: Returned to compliance on 12/05/2019. Documentation showing initial and annual refresher training of the following elements was not available at the time of inspection: 1. Familiarity with the emergency response plans and procedures in the event of a release or threatened release of a hazardous material; (Emergency Response/Contingency Plan familiarization). 2. Immediate notification contacts to the appropriate local emergency response personnel and to the unified program agency; (spill reporting). 3. Procedures for the mitigation of a release or threatened release to minimize any potential harm or damage to persons, property, or the environment; (spill response). 4. Evacuation plans and procedures, including immediate notice, for the business site; (evacuation training). The business plan shall include provisions for ensuring that appropriate personnel receive initial and annual refresher training. This training shall be documented

Map ID
Direction
Distance
Elevation

MAP FINDINGS

Site

Database(s)

EDR ID Number
EPA ID Number

LANE MASTERS/CALIFORNIA BOWLING LLC (Continued)

S121782522

electronically or by hard copy and shall be made available for a minimum of

Violation Division: San Joaquin County Environmental Health
Violation Program: HMRRP
Violation Source: CERS

Site ID: 426575
Site Name: Lane Masters/California Bowling LLC
Violation Date: 10/25/2019
Citation: HSC 6.5 25123.3(h)(1) - California Health and Safety Code, Chapter 6.5, Section(s) 25123.3(h)(1)

Violation Description: Failure to send hazardous waste offsite for treatment, storage, or disposal within 180 days (or 270 days if waste is transported over 200 miles) for a generator who generates less than 1000 kilogram per month if all of the following conditions are met: (1) The quantity of hazardous waste accumulated onsite never exceeds 6,000 kilograms. (2) The generator complies with the requirements of 40 Code of Federal Regulations section 262.34(d), (e) and (f). (3) The generator does not hold acutely hazardous waste or extremely hazardous waste in an amount greater than one kilogram for more than 90 days.

Violation Notes: Returned to compliance on 01/07/2020. OBSERVATION: During the site walk through six 250 gallon totes of urethane sewage stored near the back of the shop near the exit did not have an accumulation start date to demonstrate the length of time waste has been stored on site. Since there was no accumulation start date marked on the containers or recent disposal records to demonstrate storage time it is assumed waste has been on site greater than 180 days. REGULATION GUIDANCE: (a) Except as provided in subsections (c) and (d) of this section and section 66262.35, a generator may accumulate hazardous waste on-site for 90 days or less without a permit or grant of interim status, provided that: (b) The beginning of the 90 day period specified in subsections (a) and (c) of this section is determined as follows: (1) if the generator does not generate more than 100 kilograms of hazardous waste or one kilogram of acutely hazardous waste (listed in section 66261.33(e)) or one kilogram of extremely hazardous waste during any c

Violation Division: San Joaquin County Environmental Health
Violation Program: HW
Violation Source: CERS

Site ID: 426575
Site Name: Lane Masters/California Bowling LLC
Violation Date: 10/25/2019
Citation: 22 CCR 12 66262.12 - California Code of Regulations, Title 22, Chapter 12, Section(s) 66262.12

Violation Description: Failure to obtain an Identification Number prior to treating, storing, disposing of, transporting or offering for transportation any hazardous waste.

Violation Notes: Returned to compliance on 10/28/2019. OBSERVATION: This business does not have a hazardous waste ID number in the California Department of Toxic Substances Control (DTSC) database. REGULATION GUIDANCE: A hazardous waste generator shall not treat, store, dispose of, transport or offer for transportation, hazardous waste without having received an Environmental Protection Agency (EPA) Identification (ID) Number. A State EPA ID number is required for generators of less than 100 kg RCRA hazardous waste per month, less than one kg of acutely hazardous waste per month or any amount of non-RCRA hazardous waste.

Map ID
Direction
Distance
Elevation

MAP FINDINGS

Site

Database(s)

EDR ID Number
EPA ID Number

LANE MASTERS/CALIFORNIA BOWLING LLC (Continued)

S121782522

ID numbers are unique to a business and site location. CORRECTIVE ACTION: Go to the DTSC web site at <https://dtsc.ca.gov/apply-for-hazardous-waste-epa-id-number/> to obtain a State ID number . Immediately apply for your ID number and submit evidence to the San Joaquin County Environmental Health Department within 30 days.

Violation Division: San Joaquin County Environmental Health
Violation Program: HW
Violation Source: CERS

Site ID: 426575
Site Name: Lane Masters/California Bowling LLC
Violation Date: 9/8/2017
Citation: HSC 6.95 25505(c) - California Health and Safety Code, Chapter 6.95, Section(s) 25505(c)

Violation Description: Failure to have a business plan readily available to personnel of the business or the unified program facility with responsibilities for emergency response or training.

Violation Notes: Returned to compliance on 09/15/2017. Facility could not provide the Emergency Response Plan and the Chemical inventory upon request. The emergency response plans and procedures, the inventory of information required by this article, and the site map required by this section shall be readily available to personnel of the business or the unified program facility with responsibilities for emergency response or training pursuant to this section. Immediately make arrangements to have the business plan readily available for review.

Violation Division: San Joaquin County Environmental Health
Violation Program: HMRRP
Violation Source: CERS

Site ID: 426575
Site Name: Lane Masters/California Bowling LLC
Violation Date: 10/25/2019
Citation: 22 CCR 12 66262.34(f) - California Code of Regulations, Title 22, Chapter 12, Section(s) 66262.34(f)

Violation Description: Failure to properly label hazardous waste accumulation containers and portable tanks with the following requirements: "Hazardous Waste", name and address of the generator, physical and chemical characteristics of the Hazardous Waste, and starting accumulation date.

Violation Notes: Returned to compliance on 01/10/2020. OBSERVATION: During the site walk through six 250 gallon totes of urethane sewage were stored near the back of the shop near the exit did not have any hazardous waste labels. REGULATION GUIDANCE: All hazardous waste containers shall be marked with the following information: the words G Hazardous WasteG , name and address of generator, hazardous properties, physical state, composition (contents), accumulation start date CORRECTIVE ACTION: Immediately label the containers as required for hazardous waste. Provide a corrective action statement and supporting documentation to the San Joaquin County Environmental Health Department (EHD) within 30 days.

Violation Division: San Joaquin County Environmental Health
Violation Program: HW
Violation Source: CERS

Site ID: 426575
Site Name: Lane Masters/California Bowling LLC

Map ID
Direction
Distance
Elevation

MAP FINDINGS

Site

Database(s)

EDR ID Number
EPA ID Number

LANE MASTERS/CALIFORNIA BOWLING LLC (Continued)

S121782522

Violation Date: 9/8/2017
Citation: HSC 6.95 25508(a)(1) - California Health and Safety Code, Chapter 6.95, Section(s) 25508(a)(1)
Violation Description: Failure to establish and electronically submit an adequate emergency response plan and procedures for a release or threatened release of a hazardous material.
Violation Notes: Returned to compliance on 09/15/2017. The emergency response procedures have not been submitted. A business plan shall include the following emergency response procedures for a release or threatened release of hazardous materials, including, but not limited to, the following: - Immediate notification of local emergency personnel and the Environmental Health Department (EHD) - Procedures for the mitigation of a release or threatened release to minimize any potential harm or damage to persons, property, or the environment - Evacuation plans and procedures, including immediate notice, for the site Immediately log into the California Environmental Reporting System (CERS) at <http://cers.calepa.ca.gov/>, upload the correct or updated information, and submit to the EHD for approval.
Violation Division: San Joaquin County Environmental Health
Violation Program: HMRRP
Violation Source: CERS

Site ID: 426575
Site Name: Lane Masters/California Bowling LLC
Violation Date: 10/25/2019
Citation: HSC 6.95 25508.2 - California Health and Safety Code, Chapter 6.95, Section(s) 25508.2
Violation Description: Failure to annually review and electronically certify that the business plan is complete and accurate on or before the annual due date.
Violation Notes: Returned to compliance on 11/27/2019. The business plan information has not been reviewed and resubmitted in the California Environmental Reporting System (CERS) annually for 2018 and 2019 The hazardous materials inventory shall be submitted by January 15 of each calendar year and may be submitted beginning November 1 of the previous year. Immediately log into the CERS at <http://cers.calepa.ca.gov/>, enter the correct or updated information, and submit to the EHD for approval.
Violation Division: San Joaquin County Environmental Health
Violation Program: HMRRP
Violation Source: CERS

Evaluation:
Eval General Type: Compliance Evaluation Inspection
Eval Date: 09-08-2017
Violations Found: Yes
Eval Type: Routine done by local agency
Eval Notes: An inspection checklist was provided to the facility operator on September 8, 2017, the day of inspection. This report completed by the Environmental Health Department replaces the initial checklist. Complete and submit a copy of the Return to Compliance Certification form to the EHD with a statement documenting the corrective actions that have been or will be taken for each violation, and any supporting paperwork, within 30 days of receiving the completed inspection report. Please be aware as of January 1, 2013, all businesses were required to submit all hazardous materials information online to the California Environmental Reporting System (CERS) at <http://cers.calepa.ca.gov>. Be sure to include your hazardous material

Map ID
Direction
Distance
Elevation

MAP FINDINGS

Site

Database(s)

EDR ID Number
EPA ID Number

LANE MASTERS/CALIFORNIA BOWLING LLC (Continued)

S121782522

activity in the Businesses Activities section in CERS in addition to any other relevant activities and required fields. For assistance with CERS, contact Toby Morelli at tmorelli@sjcehd.com or 209-468-3421.
Eval Division: San Joaquin County Environmental Health
Eval Program: HMRRP
Eval Source: CERS

Eval General Type: Compliance Evaluation Inspection
Eval Date: 10-25-2019
Violations Found: Yes
Eval Type: Routine done by local agency
Eval Notes: Complete and submit a copy of the Return to Compliance Certification form to the EHD with a statement documenting the corrective actions that have been or will be taken for each violation, and any supporting paperwork, within 30 days of receiving the completed inspection report. Starting September 1, 2018, all in-office CERS help will be provided at EHD hourly rate (\$152). To schedule an appointment, please call (209) 468-3420.

Eval Division: San Joaquin County Environmental Health
Eval Program: HMRRP
Eval Source: CERS

Eval General Type: Compliance Evaluation Inspection
Eval Date: 10-25-2019
Violations Found: Yes
Eval Type: Routine done by local agency
Eval Notes: Complete and submit a copy of the Return to Compliance Certification form to the EHD with a statement documenting the corrective actions that have been or will be taken for each violation, and any supporting paperwork, by November 24, 2019. Starting September 1, 2018, all in-office CERS help will be provided at EHD hourly rate (\$152). To schedule an appointment, please call (209) 468-3420. Documents provided during inspection: Schedule of free CUPA classes, Example of hazardous was labeling, Small Business Hazardous Waste Disposal Brochure. Waste streams found: - Urethane sewage waste

Eval Division: San Joaquin County Environmental Health
Eval Program: HW
Eval Source: CERS

Enforcement Action:
Site ID: 426575
Site Name: Lane Masters/California Bowling LLC
Site Address: 1205 S WILSON WAY STE 7&8
Site City: STOCKTON
Site Zip: 95205
Enf Action Date: 09-08-2017
Enf Action Type: Notice of Violation (Unified Program)
Enf Action Description: Notice of Violation Issued by the Inspector at the Time of Inspection
Enf Action Notes: Not reported
Enf Action Division: San Joaquin County Environmental Health
Enf Action Program: HMRRP
Enf Action Source: CERS

Affiliation:
Affiliation Type Desc: Facility Mailing Address
Entity Name: Mailing Address

Map ID
Direction
Distance
Elevation

MAP FINDINGS

Site

Database(s)

EDR ID Number
EPA ID Number

LANE MASTERS/CALIFORNIA BOWLING LLC (Continued)

S121782522

Entity Title: Not reported
Affiliation Address: 1205 S Wilson Way Ste 7&8
Affiliation City: Stockton
Affiliation State: CA
Affiliation Country: Not reported
Affiliation Zip: 95205
Affiliation Phone: Not reported

Affiliation Type Desc: Legal Owner
Entity Name: Lane Masters/California Bowling LLC
Entity Title: Not reported
Affiliation Address: 1205 S Wilson Way Ste 7&8
Affiliation City: Stockton
Affiliation State: CA
Affiliation Country: United States
Affiliation Zip: 95205
Affiliation Phone: (209) 915-2193

Affiliation Type Desc: Operator
Entity Name: Lane Masters/California Bowling LLC
Entity Title: Not reported
Affiliation Address: Not reported
Affiliation City: Not reported
Affiliation State: Not reported
Affiliation Country: Not reported
Affiliation Zip: Not reported
Affiliation Phone: (209) 518-1750

Affiliation Type Desc: Document Preparer
Entity Name: Anthony Sneed
Entity Title: Not reported
Affiliation Address: Not reported
Affiliation City: Not reported
Affiliation State: Not reported
Affiliation Country: Not reported
Affiliation Zip: Not reported
Affiliation Phone: Not reported

Affiliation Type Desc: Identification Signer
Entity Name: Anthony
Entity Title: Warehouse manager
Affiliation Address: Not reported
Affiliation City: Not reported
Affiliation State: Not reported
Affiliation Country: Not reported
Affiliation Zip: Not reported
Affiliation Phone: Not reported

Affiliation Type Desc: CUPA District
Entity Name: San Joaquin Cnty Env Health
Entity Title: Not reported
Affiliation Address: 1868 East Hazelton Avenue
Affiliation City: Stockton
Affiliation State: CA
Affiliation Country: Not reported
Affiliation Zip: 95205-6232
Affiliation Phone: (209) 468-3420

Map ID
Direction
Distance
Elevation

MAP FINDINGS

Site

Database(s)

EDR ID Number
EPA ID Number

LANE MASTERS/CALIFORNIA BOWLING LLC (Continued)

S121782522

Affiliation Type Desc: Environmental Contact
Entity Name: Yun Oh Jung
Entity Title: Not reported
Affiliation Address: 1205 S Wilson Way Ste 7&8
Affiliation City: Stockton
Affiliation State: CA
Affiliation Country: Not reported
Affiliation Zip: 95205
Affiliation Phone: Not reported

Affiliation Type Desc: Parent Corporation
Entity Name: Lane Masters/California Bowling LLC
Entity Title: Not reported
Affiliation Address: Not reported
Affiliation City: Not reported
Affiliation State: Not reported
Affiliation Country: Not reported
Affiliation Zip: Not reported
Affiliation Phone: Not reported

**AX520
NE
1/8-1/4
0.225 mi.
1190 ft.**

**STA 1-F STOCKTON
WILSON WAY AND SONORA
STOCKTON, CA 95202
Site 1 of 2 in cluster AX**

**HIST UST U001603250
N/A**

**Relative:
Higher
Actual:
22 ft.**

HIST UST:
Name: STA 1-F STOCKTON
Address: WILSON WAY AND SONORA
City,State,Zip: STOCKTON, CA 95202
File Number: 0002FA47
URL: <http://geotracker.waterboards.ca.gov/ustpdfs/pdf/0002FA47.pdf>
Region: STATE
Facility ID: 00000013072
Facility Type: Other
Other Type: AUX. ENGINE
Contact Name: M.E. CAMY, MANAGER
Telephone: 2094668971
Owner Name: CALIFORNIA WATER SERVICE CO.
Owner Address: 1720 N. FIRST STREET
Owner City,St,Zip: SAN JOSE, CA 95112
Total Tanks: 0001

Tank Num: 001
Container Num: 2
Year Installed: 1958
Tank Capacity: 00000350
Tank Used for: PRODUCT
Type of Fuel: REGULAR
Container Construction Thickness: Not reported
Leak Detection: Visual, Stock Inventor

Click here for Geo Tracker PDF:

Map ID
Direction
Distance
Elevation

MAP FINDINGS

Site

Database(s)

EDR ID Number
EPA ID Number

AN521
NNW
1/8-1/4
0.226 mi.
1192 ft.

K & K CAR WASH
601 E MINER AVE
STOCKTON, CA 95202
Site 8 of 13 in cluster AN

SWEEPS UST **S101592871**
CA FID UST **N/A**

Relative:
Lower
Actual:
17 ft.

SWEEPS UST:
Name: K & K CAR WASH
Address: 601 E MINER AVE
City: STOCKTON
Status: Active
Comp Number: 1183
Number: 2
Board Of Equalization: 44-024578
Referral Date: 02-04-91
Action Date: 02-04-91
Created Date: 06-16-88
Owner Tank Id: Not reported
SWRCB Tank Id: 39-000-001183-000001
Tank Status: A
Capacity: 5000
Active Date: 12-10-90
Tank Use: M.V. FUEL
STG: P
Content: REG UNLEADED
Number Of Tanks: 3

Name: K & K CAR WASH
Address: 601 E MINER AVE
City: STOCKTON
Status: Active
Comp Number: 1183
Number: 2
Board Of Equalization: 44-024578
Referral Date: 02-04-91
Action Date: 02-04-91
Created Date: 06-16-88
Owner Tank Id: Not reported
SWRCB Tank Id: 39-000-001183-000002
Tank Status: A
Capacity: 10000
Active Date: 12-10-90
Tank Use: M.V. FUEL
STG: P
Content: REG UNLEADED
Number Of Tanks: Not reported

Name: K & K CAR WASH
Address: 601 E MINER AVE
City: STOCKTON
Status: Active
Comp Number: 1183
Number: 2
Board Of Equalization: 44-024578
Referral Date: 02-04-91
Action Date: 02-04-91
Created Date: 06-16-88
Owner Tank Id: Not reported
SWRCB Tank Id: 39-000-001183-000003

Map ID
Direction
Distance
Elevation

MAP FINDINGS

Site

Database(s)

EDR ID Number
EPA ID Number

K & K CAR WASH (Continued)

S101592871

Tank Status: A
Capacity: 10000
Active Date: 12-10-90
Tank Use: EMPTY
STG: P
Content: REGULAR UNLEADED
Number Of Tanks: Not reported

CA FID UST:

Facility ID: 39000562
Regulated By: UTNKA
Regulated ID: Not reported
Cortese Code: Not reported
SIC Code: Not reported
Facility Phone: 2094652542
Mail To: Not reported
Mailing Address: 2020 STANAIFORD AVE
Mailing Address 2: Not reported
Mailing City,St,Zip: STOCKTON 95202
Contact: Not reported
Contact Phone: Not reported
DUNs Number: Not reported
NPDES Number: Not reported
EPA ID: Not reported
Comments: Not reported
Status: Active

**AN522
NNW
1/8-1/4
0.226 mi.
1192 ft.**

**FORMER VINTAGE CAR WASH
601 MINER AVE E
STOCKTON, CA 95202**

**LUST S104403492
Cortese N/A
HIST CORTESE
CERS**

Site 9 of 13 in cluster AN

**Relative:
Lower
Actual:
17 ft.**

LUST:

Name: FORMER VINTAGE CAR WASH
Address: 601 MINER AVE E
City,State,Zip: STOCKTON, CA 95202
Lead Agency: CENTRAL VALLEY RWQCB (REGION 5S)
Case Type: LUST Cleanup Site
Geo Track: http://geotracker.waterboards.ca.gov/profile_report.asp?global_id=T0607700544
Global Id: T0607700544
Latitude: 37.957073558
Longitude: -121.28387954
Status: Completed - Case Closed
Status Date: 05/20/2013
Case Worker: AMB
RB Case Number: 390705
Local Agency: Not reported
File Location: Regional Board
Local Case Number: 506054
Potential Media Affect: Aquifer used for drinking water supply
Potential Contaminants of Concern: Gasoline
Site History: The case was opened following an unauthorized release from an underground storage tank system at the subject site. Corrective action is underway as directed by the CVRWQCB. Corrective action may consist of preliminary site investigation, planning and implementation of remedial action, verification monitoring, or a

Map ID
Direction
Distance
Elevation

MAP FINDINGS

Site

Database(s)

EDR ID Number
EPA ID Number

FORMER VINTAGE CAR WASH (Continued)

S104403492

combination thereof. A summary of the site history is available by clicking on either the "Cleanup Status History", "Regulatory Activities" or the "Site Maps/Documents" tab. For a complete site history the case file at the CVRWQCB should be consulted.

LUST:

Global Id: T0607700544
Contact Type: Regional Board Caseworker
Contact Name: Alan Buehler
Organization Name: CENTRAL VALLEY RWQCB (REGION 5S)
Address: 11020 SUN CENTER DRIVE #200
City: RANCHO CORDOVA
Email: alan.buehler@waterboards.ca.gov
Phone Number: Not reported

LUST:

Global Id: T0607700544
Action Type: ENFORCEMENT
Date: 08/28/2003
Action: Staff Letter - #9

Global Id: T0607700544
Action Type: ENFORCEMENT
Date: 02/05/2004
Action: Notice of Violation - #10

Global Id: T0607700544
Action Type: ENFORCEMENT
Date: 04/07/2005
Action: Staff Letter - #12

Global Id: T0607700544
Action Type: ENFORCEMENT
Date: 08/01/2004
Action: Staff Letter - #11

Global Id: T0607700544
Action Type: Other
Date: 03/27/1992
Action: Leak Began

Global Id: T0607700544
Action Type: RESPONSE
Date: 07/31/2002
Action: Interim Remedial Action Report

Global Id: T0607700544
Action Type: RESPONSE
Date: 12/17/2009
Action: Correspondence

Global Id: T0607700544
Action Type: ENFORCEMENT
Date: 08/08/2007
Action: Technical Correspondence / Assistance / Other - #18

Global Id: T0607700544

Map ID
Direction
Distance
Elevation

MAP FINDINGS

Site

Database(s)

EDR ID Number
EPA ID Number

FORMER VINTAGE CAR WASH (Continued)

S104403492

Action Type: ENFORCEMENT
Date: 05/11/2006
Action: Verbal Enforcement - #14

Global Id: T0607700544
Action Type: ENFORCEMENT
Date: 04/27/2006
Action: Staff Letter - #13

Global Id: T0607700544
Action Type: ENFORCEMENT
Date: 02/05/2008
Action: Meeting - #20

Global Id: T0607700544
Action Type: ENFORCEMENT
Date: 06/27/2011
Action: Staff Letter

Global Id: T0607700544
Action Type: RESPONSE
Date: 10/30/2010
Action: Monitoring Report - Quarterly

Global Id: T0607700544
Action Type: ENFORCEMENT
Date: 03/15/2007
Action: Site Visit / Inspection / Sampling - #15

Global Id: T0607700544
Action Type: ENFORCEMENT
Date: 05/01/2007
Action: Technical Correspondence / Assistance / Other - #16

Global Id: T0607700544
Action Type: ENFORCEMENT
Date: 07/18/2007
Action: Site Visit / Inspection / Sampling - #17

Global Id: T0607700544
Action Type: Other
Date: 03/27/1992
Action: Leak Discovery

Global Id: T0607700544
Action Type: RESPONSE
Date: 03/01/2004
Action: Electronic Reporting Submittal Due

Global Id: T0607700544
Action Type: RESPONSE
Date: 08/01/2008
Action: Monitoring Report - Quarterly

Global Id: T0607700544
Action Type: RESPONSE
Date: 04/13/2011

Map ID
Direction
Distance
Elevation

MAP FINDINGS

Site

Database(s)

EDR ID Number
EPA ID Number

FORMER VINTAGE CAR WASH (Continued)

S104403492

Action: Correspondence

Global Id: T0607700544
Action Type: RESPONSE
Date: 09/30/2011
Action: Correspondence

Global Id: T0607700544
Action Type: RESPONSE
Date: 10/30/2011
Action: Monitoring Report - Quarterly

Global Id: T0607700544
Action Type: RESPONSE
Date: 01/30/2012
Action: Monitoring Report - Quarterly - Regulator Responded

Global Id: T0607700544
Action Type: RESPONSE
Date: 07/16/2012
Action: Request for Closure - Regulator Responded

Global Id: T0607700544
Action Type: RESPONSE
Date: 02/15/2013
Action: Well Destruction Workplan - Regulator Responded

Global Id: T0607700544
Action Type: RESPONSE
Date: 05/20/2013
Action: Well Destruction Report - Regulator Responded

Global Id: T0607700544
Action Type: RESPONSE
Date: 04/12/2013
Action: Correspondence - Regulator Responded

Global Id: T0607700544
Action Type: ENFORCEMENT
Date: 02/04/2008
Action: Meeting - #19

Global Id: T0607700544
Action Type: ENFORCEMENT
Date: 03/20/2012
Action: Staff Letter

Global Id: T0607700544
Action Type: ENFORCEMENT
Date: 08/08/2012
Action: Staff Letter

Global Id: T0607700544
Action Type: ENFORCEMENT
Date: 08/13/2012
Action: Technical Correspondence / Assistance / Other

Map ID
Direction
Distance
Elevation

MAP FINDINGS

Site

Database(s)

EDR ID Number
EPA ID Number

FORMER VINTAGE CAR WASH (Continued)

S104403492

Global Id: T0607700544
Action Type: ENFORCEMENT
Date: 05/20/2013
Action: Closure/No Further Action Letter

Global Id: T0607700544
Action Type: RESPONSE
Date: 05/01/2007
Action: Monitoring Report - Quarterly

Global Id: T0607700544
Action Type: RESPONSE
Date: 08/01/2007
Action: Monitoring Report - Quarterly

Global Id: T0607700544
Action Type: REMEDIATION
Date: 04/24/1995
Action: Monitored Natural Attenuation

Global Id: T0607700544
Action Type: REMEDIATION
Date: 05/01/2001
Action: Soil Vapor Extraction (SVE)

Global Id: T0607700544
Action Type: REMEDIATION
Date: 05/01/2001
Action: In Situ Physical/Chemical Treatment (other than SVE)

Global Id: T0607700544
Action Type: REMEDIATION
Date: 10/18/2012
Action: Monitored Natural Attenuation

Global Id: T0607700544
Action Type: REMEDIATION
Date: 06/29/2010
Action: Other (Use Description Field)

Global Id: T0607700544
Action Type: ENFORCEMENT
Date: 10/24/2000
Action: Staff Letter - #2

Global Id: T0607700544
Action Type: Other
Date: 05/01/1993
Action: Leak Stopped

Global Id: T0607700544
Action Type: RESPONSE
Date: 05/01/2008
Action: Monitoring Report - Quarterly

Global Id: T0607700544
Action Type: RESPONSE

Map ID
Direction
Distance
Elevation

MAP FINDINGS

Site

Database(s)

EDR ID Number
EPA ID Number

FORMER VINTAGE CAR WASH (Continued)

S104403492

Date: 11/01/2005
Action: Monitoring Report - Quarterly

Global Id: T0607700544
Action Type: RESPONSE
Date: 02/01/2005
Action: Monitoring Report - Quarterly

Global Id: T0607700544
Action Type: RESPONSE
Date: 08/01/2005
Action: Monitoring Report - Quarterly

Global Id: T0607700544
Action Type: RESPONSE
Date: 08/01/2004
Action: Monitoring Report - Quarterly

Global Id: T0607700544
Action Type: ENFORCEMENT
Date: 10/29/2008
Action: Staff Letter

Global Id: T0607700544
Action Type: ENFORCEMENT
Date: 05/14/2013
Action: Technical Correspondence / Assistance / Other

Global Id: T0607700544
Action Type: ENFORCEMENT
Date: 02/20/2013
Action: Staff Letter

Global Id: T0607700544
Action Type: RESPONSE
Date: 07/05/2006
Action: Verbal Communication

Global Id: T0607700544
Action Type: RESPONSE
Date: 12/01/2005
Action: Monitoring Report - Quarterly

Global Id: T0607700544
Action Type: RESPONSE
Date: 05/01/2007
Action: Monitoring Report - Quarterly

Global Id: T0607700544
Action Type: RESPONSE
Date: 08/01/2007
Action: Monitoring Report - Quarterly

Global Id: T0607700544
Action Type: RESPONSE
Date: 12/04/2012
Action: Fact Sheets - Public Participation

Map ID
Direction
Distance
Elevation

MAP FINDINGS

Site

Database(s)

EDR ID Number
EPA ID Number

FORMER VINTAGE CAR WASH (Continued)

S104403492

Global Id:	T0607700544
Action Type:	ENFORCEMENT
Date:	02/10/2009
Action:	Staff Letter
Global Id:	T0607700544
Action Type:	ENFORCEMENT
Date:	02/25/2009
Action:	Verbal Enforcement
Global Id:	T0607700544
Action Type:	ENFORCEMENT
Date:	02/24/2009
Action:	Staff Letter
Global Id:	T0607700544
Action Type:	ENFORCEMENT
Date:	01/02/2013
Action:	Staff Letter
Global Id:	T0607700544
Action Type:	Other
Date:	03/30/1992
Action:	Leak Reported
Global Id:	T0607700544
Action Type:	RESPONSE
Date:	05/01/2008
Action:	Verbal Communication
Global Id:	T0607700544
Action Type:	RESPONSE
Date:	03/15/2007
Action:	Verbal Communication
Global Id:	T0607700544
Action Type:	RESPONSE
Date:	02/05/2008
Action:	Verbal Communication
Global Id:	T0607700544
Action Type:	RESPONSE
Date:	07/18/2006
Action:	Other Report / Document
Global Id:	T0607700544
Action Type:	RESPONSE
Date:	02/04/2008
Action:	Verbal Communication
Global Id:	T0607700544
Action Type:	RESPONSE
Date:	03/08/2013
Action:	Correspondence
Global Id:	T0607700544
Action Type:	ENFORCEMENT

Map ID
Direction
Distance
Elevation

MAP FINDINGS

Site

Database(s)

EDR ID Number
EPA ID Number

FORMER VINTAGE CAR WASH (Continued)

S104403492

Date: 07/09/2009
Action: Staff Letter

Global Id: T0607700544
Action Type: RESPONSE
Date: 02/25/2009
Action: Correspondence

Global Id: T0607700544
Action Type: RESPONSE
Date: 11/01/2008
Action: Monitoring Report - Quarterly

Global Id: T0607700544
Action Type: RESPONSE
Date: 12/14/2009
Action: Well Destruction Report

Global Id: T0607700544
Action Type: RESPONSE
Date: 10/25/2009
Action: Well Destruction Workplan

Global Id: T0607700544
Action Type: RESPONSE
Date: 10/25/2009
Action: Other Workplan

Global Id: T0607700544
Action Type: RESPONSE
Date: 04/30/2009
Action: Pilot Study/ Treatability Report

Global Id: T0607700544
Action Type: RESPONSE
Date: 02/01/2008
Action: Monitoring Report - Quarterly

Global Id: T0607700544
Action Type: RESPONSE
Date: 11/01/2007
Action: Monitoring Report - Quarterly

Global Id: T0607700544
Action Type: RESPONSE
Date: 08/31/2007
Action: Risk Assessment Report

Global Id: T0607700544
Action Type: ENFORCEMENT
Date: 01/11/2001
Action: Staff Letter - #4

Global Id: T0607700544
Action Type: ENFORCEMENT
Date: 10/20/2000
Action: Staff Letter - #1

Map ID
Direction
Distance
Elevation

MAP FINDINGS

Site

Database(s)

EDR ID Number
EPA ID Number

FORMER VINTAGE CAR WASH (Continued)

S104403492

Global Id:	T0607700544
Action Type:	ENFORCEMENT
Date:	12/15/2000
Action:	Staff Letter - #3
Global Id:	T0607700544
Action Type:	ENFORCEMENT
Date:	03/09/2001
Action:	Staff Letter - #5
Global Id:	T0607700544
Action Type:	ENFORCEMENT
Date:	08/16/2001
Action:	Staff Letter - #6
Global Id:	T0607700544
Action Type:	ENFORCEMENT
Date:	05/31/2002
Action:	Staff Letter - #7
Global Id:	T0607700544
Action Type:	ENFORCEMENT
Date:	09/21/2009
Action:	Staff Letter
Global Id:	T0607700544
Action Type:	ENFORCEMENT
Date:	10/12/2009
Action:	Staff Letter
Global Id:	T0607700544
Action Type:	ENFORCEMENT
Date:	11/25/2009
Action:	Staff Letter
Global Id:	T0607700544
Action Type:	ENFORCEMENT
Date:	02/11/2010
Action:	Staff Letter
Global Id:	T0607700544
Action Type:	RESPONSE
Date:	10/15/2008
Action:	Pilot Study/ Treatability Report
Global Id:	T0607700544
Action Type:	RESPONSE
Date:	07/30/2009
Action:	Monitoring Report - Quarterly
Global Id:	T0607700544
Action Type:	RESPONSE
Date:	01/15/2010
Action:	Other Report / Document
Global Id:	T0607700544
Action Type:	RESPONSE

Map ID
Direction
Distance
Elevation

MAP FINDINGS

Site

Database(s)

EDR ID Number
EPA ID Number

FORMER VINTAGE CAR WASH (Continued)

S104403492

Date: 11/10/2009
Action: CAP/RAP - Final Remediation / Design Plan

Global Id: T0607700544
Action Type: RESPONSE
Date: 11/15/2008
Action: Correspondence

Global Id: T0607700544
Action Type: RESPONSE
Date: 04/30/2011
Action: Monitoring Report - Quarterly

Global Id: T0607700544
Action Type: RESPONSE
Date: 07/30/2010
Action: Monitoring Report - Semi-Annually

Global Id: T0607700544
Action Type: RESPONSE
Date: 01/30/2009
Action: Monitoring Report - Quarterly

Global Id: T0607700544
Action Type: RESPONSE
Date: 07/30/2011
Action: Monitoring Report - Semi-Annually

Global Id: T0607700544
Action Type: RESPONSE
Date: 10/30/2009
Action: Monitoring Report - Semi-Annually

Global Id: T0607700544
Action Type: ENFORCEMENT
Date: 08/16/2002
Action: File review - #8

Global Id: T0607700544
Action Type: ENFORCEMENT
Date: 03/15/2010
Action: Notification - Public Notice of ROD/RAP/CAP

Global Id: T0607700544
Action Type: ENFORCEMENT
Date: 05/05/2010
Action: Staff Letter

Global Id: T0607700544
Action Type: RESPONSE
Date: 04/30/2010
Action: Monitoring Report - Semi-Annually

Global Id: T0607700544
Action Type: RESPONSE
Date: 04/30/2009
Action: Monitoring Report - Quarterly

Map ID
Direction
Distance
Elevation

MAP FINDINGS

Site

Database(s)

EDR ID Number
EPA ID Number

FORMER VINTAGE CAR WASH (Continued)

S104403492

Global Id: T0607700544
Action Type: RESPONSE
Date: 12/31/2009
Action: Other Report / Document

Global Id: T0607700544
Action Type: RESPONSE
Date: 01/30/2011
Action: Monitoring Report - Semi-Annually

Global Id: T0607700544
Action Type: RESPONSE
Date: 04/29/2010
Action: Correspondence

Global Id: T0607700544
Action Type: RESPONSE
Date: 03/15/2010
Action: Fact Sheets - Public Participation

Global Id: T0607700544
Action Type: RESPONSE
Date: 05/03/2010
Action: Verbal Communication

LUST:

Global Id: T0607700544
Status: Open - Case Begin Date
Status Date: 03/27/1992

Global Id: T0607700544
Status: Open - Site Assessment
Status Date: 03/30/1992

Global Id: T0607700544
Status: Open - Site Assessment
Status Date: 06/29/1993

Global Id: T0607700544
Status: Open - Remediation
Status Date: 06/09/1994

Global Id: T0607700544
Status: Open - Remediation
Status Date: 04/01/2001

Global Id: T0607700544
Status: Open - Remediation
Status Date: 06/29/2010

Global Id: T0607700544
Status: Open - Eligible for Closure
Status Date: 02/01/2013

Global Id: T0607700544
Status: Open - Eligible for Closure
Status Date: 02/20/2013

Map ID
Direction
Distance
Elevation

MAP FINDINGS

Site

Database(s)

EDR ID Number
EPA ID Number

FORMER VINTAGE CAR WASH (Continued)

S104403492

Global Id: T0607700544
Status: Completed - Case Closed
Status Date: 05/20/2013

LUST REG 5:

Name: VINTAGE CAR WASH
Address: 601 MINER AVE E
City: STOCKTON
Region: 5
Status: Remedial action (cleanup) Underway
Case Number: 390705
Case Type: Drinking Water Aquifer affected
Substance: GASOLINE
Staff Initials: JLB
Lead Agency: Regional
Program: LUST
MTBE Code: 5

CORTESE:

Name: FORMER VINTAGE CAR WASH
Address: 601 MINER AVE E
City,State,Zip: STOCKTON, CA 95202
Region: CORTESE
Envirostor Id: Not reported
Global ID: T0607700544
Site/Facility Type: LUST CLEANUP SITE
Cleanup Status: COMPLETED - CASE CLOSED
Status Date: Not reported
Site Code: Not reported
Latitude: Not reported
Longitude: Not reported
Owner: Not reported
Enf Type: Not reported
Swat R: Not reported
Flag: active
Order No: Not reported
Waste Discharge System No: Not reported
Effective Date: Not reported
Region 2: Not reported
WID Id: Not reported
Solid Waste Id No: Not reported
Waste Management Uit Name: Not reported
File Name: Active Open

HIST CORTESE:

edr_fname: VINTAGE CAR WASH
edr_fadd1: 601 MINER
City,State,Zip: STOCKTON, CA 95202
Region: CORTESE
Facility County Code: 39
Reg By: LTNKA
Reg Id: 390705

CERS:

Map ID
 Direction
 Distance
 Elevation

MAP FINDINGS

Site

Database(s)

EDR ID Number
 EPA ID Number

FORMER VINTAGE CAR WASH (Continued)

S104403492

Name: FORMER VINTAGE CAR WASH
 Address: 601 MINER AVE E
 City,State,Zip: STOCKTON, CA 95202
 Site ID: 230856
 CERS ID: T0607700544
 CERS Description: Leaking Underground Storage Tank Cleanup Site

Affiliation:
 Affiliation Type Desc: Regional Board Caseworker
 Entity Name: Alan Buehler - CENTRAL VALLEY RWQCB (REGION 5S)
 Entity Title: Not reported
 Affiliation Address: 11020 SUN CENTER DRIVE #200
 Affiliation City: RANCHO CORDOVA
 Affiliation State: CA
 Affiliation Country: Not reported
 Affiliation Zip: Not reported
 Affiliation Phone: Not reported

**AN523
 NNW
 1/8-1/4
 0.226 mi.
 1192 ft.**

**SHAUGHNESSY'S CAR WASH
 601 E MINER AVE
 STOCKTON, CA 95202
 Site 10 of 13 in cluster AN**

**HIST UST U001603249
 N/A**

**Relative:
 Lower
 Actual:
 17 ft.**

HIST UST:
 Name: SHAUGHNESSY'S CAR WASH
 Address: 601 E MINER AVE
 City,State,Zip: STOCKTON, CA 95202
 File Number: Not reported
 URL: Not reported
 Region: STATE
 Facility ID: 00000013166
 Facility Type: Gas Station
 Other Type: CAR WASH
 Contact Name: SHELL OIL
 Telephone: 2094652542
 Owner Name: J.C. SHAUGHNESSY
 Owner Address: 601 EAST MINER AVE
 Owner City,St,Zip: STOCKTON, CA 95202
 Total Tanks: 0003

Tank Num: 001
 Container Num: 1
 Year Installed: Not reported
 Tank Capacity: 00005000
 Tank Used for: PRODUCT
 Type of Fuel: REGULAR
 Container Construction Thickness: Not reported
 Leak Detection: Stock Inventor, 10

Tank Num: 002
 Container Num: 03
 Year Installed: Not reported
 Tank Capacity: 00000000
 Tank Used for: PRODUCT
 Type of Fuel: DIESEL
 Container Construction Thickness: Not reported

Map ID
Direction
Distance
Elevation

MAP FINDINGS

Site

Database(s)

EDR ID Number
EPA ID Number

SHAUGHNESSY'S CAR WASH (Continued)

U001603249

Leak Detection: None
Tank Num: 003
Container Num: 2
Year Installed: Not reported
Tank Capacity: 00001000
Tank Used for: PRODUCT
Type of Fuel: UNLEADED
Container Construction Thickness: Not reported
Leak Detection: Stock Inventor, 10

**AN524
NNW
1/8-1/4
0.226 mi.
1192 ft.**

**K&K CAR WASH
601 E MINER AVE
STOCKTON, CA 95202
Site 11 of 13 in cluster AN**

**UST U004260270
N/A**

**Relative:
Lower
Actual:
17 ft.**

UST SAN JOAQUIN:
Name: K&K CAR WASH
Address: 601 E MINER AVE
City,State,Zip: STOCKTON, CA 95202
Region: SJ
Facility Id: FA0003971
Mail Address: 2020 STANDIFORD AVE #D2
Mail Address 2: Not reported
Mail Care of: VINTAGE CAR WASH/GIAMBANCO, P
Mail City,St,Zip: MODESTO, CA 95350
Tank Rec ID: Not reported
Tank Number: 1
Tank Status: 02 - Inactive, non-billable
Tank Capacity: 5000
Product Type Desc: 1a - REGULAR UNLEADED
Program Element: 2380
Decode for Program Element: 2380 - ADDITIONAL EXISTING UST - obsolete
Chemical Form: (none)
CAS#: Not reported
CERS ID: Not reported
Cross Ref Tank ID: Not reported
LEA ID: 9
Common Name: Not reported
Date Installed: Not reported
Date of Closure: Not reported
Latitude: Not reported
Longitude: Not reported
Tank Rec ID: Not reported
Tank Number: 2
Tank Status: 02 - Inactive, non-billable
Tank Capacity: 10000
Product Type Desc: 1a - REGULAR UNLEADED
Program Element: 2380
Decode for Program Element: 2380 - ADDITIONAL EXISTING UST - obsolete
Chemical Form: (none)
CAS#: Not reported
CERS ID: Not reported
Cross Ref Tank ID: Not reported

Map ID
 Direction
 Distance
 Elevation

MAP FINDINGS

Site

Database(s)

EDR ID Number
 EPA ID Number

K&K CAR WASH (Continued)

U004260270

LEA ID: 9
 Common Name: Not reported
 Date Installed: Not reported
 Date of Closure: Not reported
 Latitude: Not reported
 Longitude: Not reported

Tank Rec ID: Not reported
 Tank Number: 3
 Tank Status: 02 - Inactive, non-billable
 Tank Capacity: 10000
 Product Type Desc: 1a - REGULAR UNLEADED
 Program Element: 2380
 Decode for Program Element: 2380 - ADDITIONAL EXISTING UST - obsolete
 Chemical Form: (none)
 CAS#: Not reported
 CERS ID: Not reported
 Cross Ref Tank ID: Not reported
 LEA ID: 9
 Common Name: Not reported
 Date Installed: Not reported
 Date of Closure: Not reported
 Latitude: Not reported
 Longitude: Not reported

**AN525
 NNW
 1/8-1/4
 0.226 mi.
 1192 ft.**

**1X VINTAGE CAR WASH
 601 E MINER AV
 STOCKTON, CA 95202
 Site 12 of 13 in cluster AN**

**HIST UST S112846545
 HAZNET N/A
 HWTS**

**Relative:
 Lower
 Actual:
 17 ft.**

HIST UST:
 Name: SHAUGHNESSYS CAR WASH
 Address: 601 EAST MINER AVE
 City,State,Zip: STOCKTON, CA 95202
 File Number: 0002FD5B
 URL: <http://geotracker.waterboards.ca.gov/ustpdfs/pdf/0002FD5B.pdf>
 Region: Not reported
 Facility ID: Not reported
 Facility Type: Not reported
 Other Type: Not reported
 Contact Name: Not reported
 Telephone: Not reported
 Owner Name: Not reported
 Owner Address: Not reported
 Owner City,St,Zip: Not reported
 Total Tanks: Not reported

Tank Num: Not reported
 Container Num: Not reported
 Year Installed: Not reported
 Tank Capacity: Not reported
 Tank Used for: Not reported
 Type of Fuel: Not reported
 Container Construction Thickness: Not reported
 Leak Detection: Not reported

Map ID
Direction
Distance
Elevation

MAP FINDINGS

Site

Database(s)

EDR ID Number
EPA ID Number

1X VINTAGE CAR WASH (Continued)

S112846545

[Click here for Geo Tracker PDF:](#)

HAZNET:

Name: 1X VINTAGE CAR WASH
Address: 601 E MINER AV
Address 2: Not reported
City,State,Zip: STOCKTON, CA 952020000
Contact: PETE GIAMBANCO
Telephone: 2095238100
Mailing Name: Not reported
Mailing Address: 2020 STANDIFORD AV

Year: 1993
Gepaid: CAC000829672
TSD EPA ID: CAD083166728
CA Waste Code: 223 - Unspecified oil-containing waste
Disposal Method: R01 - Recycler
Tons: 3.8364

Additional Info:

Year: 1993
Gen EPA ID: CAC000829672

Shipment Date: 19930514
Creation Date: 9/7/1995 0:00:00
Receipt Date: 19930519
Manifest ID: 92698753
Trans EPA ID: CAL000112314
Trans Name: Not reported
Trans 2 EPA ID: Not reported
Trans 2 Name: Not reported
TSD EPA ID: CAD083166728
Trans Name: Not reported
TSD EPA ID: Not reported
TSD EPA Name: Not reported
Waste Code Description: 223 - Unspecified oil-containing waste
RCRA Code: Not reported
Meth Code: R01 - Recycler
Quantity Tons: 0.7089
Waste Quantity: 170
Quantity Unit: G
Additional Code 1: Not reported
Additional Code 2: Not reported
Additional Code 3: Not reported
Additional Code 4: Not reported
Additional Code 5: Not reported

Shipment Date: 19930512
Creation Date: 9/9/1995 0:00:00
Receipt Date: 19930514
Manifest ID: 92698728
Trans EPA ID: CAL000112314
Trans Name: Not reported
Trans 2 EPA ID: Not reported
Trans 2 Name: Not reported

Map ID
Direction
Distance
Elevation

MAP FINDINGS

Site

Database(s)

EDR ID Number
EPA ID Number

1X VINTAGE CAR WASH (Continued)

S112846545

TSDF EPA ID: CAD083166728
Trans Name: Not reported
TSDF Alt EPA ID: CAD083166728
TSDF Alt Name: Not reported
Waste Code Description: 223 - Unspecified oil-containing waste
RCRA Code: Not reported
Meth Code: R01 - Recycler
Quantity Tons: 3.1275
Waste Quantity: 750
Quantity Unit: G
Additional Code 1: Not reported
Additional Code 2: Not reported
Additional Code 3: Not reported
Additional Code 4: Not reported
Additional Code 5: Not reported

HWTS:

Name: 1X VINTAGE CAR WASH
Address: 601 E MINER AV
Address 2: Not reported
City,State,Zip: STOCKTON, CA 952020000
EPA ID: CAC000829672
Inactive Date: 10/25/2000
Create Date: 11/06/1992
Last Act Date: 10/25/2000
Mailing Name: Not reported
Mailing Address: 2020 STANDIFORD AV
Mailing Address 2: Not reported
Mailing City,State,Zip: MODESTO, CA 953500000
Owner Name: PETE GIAMBANCO
Owner Address: --
Owner Address 2: Not reported
Owner City,State,Zip: --, 99 --
Contact Name: PETE GIAMBANCO
Contact Address: EXTEND EPA# FOR 90 DAYS FROM
Contact Address 2: Not reported
City,State,Zip: --, 99 --

AY526
ESE
1/8-1/4
0.227 mi.
1200 ft.

MV TRANSPORTATION #9
1250 S WILSON WAY
STOCKTON, CA 95205
Site 1 of 13 in cluster AY

AST A100422580
N/A

Relative:
Higher
Actual:
22 ft.

AST:
Name: MV TRANSPORTATION #9
Address: 1250 S WILSON WAY
City/Zip: STOCKTON,95205
Certified Unified Program Agencies: Not reported
Owner: ALEX LODDE
Total Gallons: Not reported
CERSID: 10183859
Facility ID: FA0010836
Business Name: MV TRANSPORTATION #9
Phone: (209) 547-7879
Fax: 2095477880
Mailing Address: 4620 W AMERICA DR

Map ID
 Direction
 Distance
 Elevation

MAP FINDINGS

Site

Database(s)

EDR ID Number
 EPA ID Number

MV TRANSPORTATION #9 (Continued)

A100422580

Mailing Address City: FAIRFIELD
 Mailing Address State: CA
 Mailing Address Zip Code: 94534
 Operator Name: MV Transportation Inc
 Operator Phone: 2099411639
 Owner Phone: 9723914600
 Owner Mail Address: 5910 N. CENTRAL EXPRESS WAY
 Owner State: TX
 Owner Zip Code: 75206
 Owner Country: United States
 Property Owner Name: LEVIN CONSULTING
 Property Owner Phone: 2094628538
 Property Owner Mailing Address: 51 UNIVERSITY AVE
 Property Owner City: LOS GATOS
 Property Owner Stat : CA
 Property Owner Zip Code: Not reported
 Property Owner Country: United States
 EPAID: CAL000145555

**AY527
 ESE
 1/8-1/4
 0.227 mi.
 1200 ft.**

**CENTER STATE SHREDDING
 1250 S WILSON WY C1
 STOCKTON, CA 95205**

**RCRA NonGen / NLR
 FINDS
 ECHO**

**1000597661
 CAD983616814**

Site 2 of 13 in cluster AY

**Relative:
 Higher
 Actual:
 22 ft.**

RCRA Listings:
 Date Form Received by Agency: 1992-01-28 00:00:00.0
 Handler Name: CENTER STATE SHREDDING
 Handler Address: 1250 S WILSON WY C1
 Handler City,State,Zip: STOCKTON, CA 95205
 EPA ID: CAD983616814
 Contact Name: THOMAS FRANKEN
 Contact Address: 4555 N PERSHING AVE 33 175
 Contact City,State,Zip: STOCKTON, CA 97207
 Contact Telephone: 209-951-1292
 Contact Fax: Not reported
 Contact Email: Not reported
 Contact Title: Not reported
 EPA Region: 09
 Land Type: Private
 Federal Waste Generator Description: Not a generator, verified
 Non-Notifier: Not reported
 Biennial Report Cycle: Not reported
 Accessibility: Not reported
 Active Site Indicator: Handler Activities
 State District Owner: Not reported
 State District: Not reported
 Mailing Address: N PERSHING AVE 33 175
 Mailing City,State,Zip: STOCKTON, CA 97207
 Owner Name: THOMAS D FRANKEN
 Owner Type: Private
 Operator Name: Not reported
 Operator Type: Not reported
 Short-Term Generator Activity: No
 Importer Activity: No
 Mixed Waste Generator: No
 Transporter Activity: Yes
 Transfer Facility Activity: No

Map ID
 Direction
 Distance
 Elevation

MAP FINDINGS

Site

Database(s)

EDR ID Number
 EPA ID Number

CENTER STATE SHREDDING (Continued)

1000597661

Recycler Activity with Storage:	No
Small Quantity On-Site Burner Exemption:	No
Smelting Melting and Refining Furnace Exemption:	No
Underground Injection Control:	No
Off-Site Waste Receipt:	No
Universal Waste Indicator:	No
Universal Waste Destination Facility:	No
Federal Universal Waste:	No
Active Site Fed-Reg Treatment Storage and Disposal Facility:	Not reported
Active Site Converter Treatment storage and Disposal Facility:	Not reported
Active Site State-Reg Treatment Storage and Disposal Facility:	Not reported
Active Site State-Reg Handler:	---
Federal Facility Indicator:	Not reported
Hazardous Secondary Material Indicator:	NN
Sub-Part K Indicator:	Not reported
Commercial TSD Indicator:	No
Treatment Storage and Disposal Type:	Not reported
2018 GPRA Permit Baseline:	Not on the Baseline
2018 GPRA Renewals Baseline:	Not on the Baseline
Permit Renewals Workload Universe:	Not reported
Permit Workload Universe:	Not reported
Permit Progress Universe:	Not reported
Post-Closure Workload Universe:	Not reported
Closure Workload Universe:	Not reported
202 GPRA Corrective Action Baseline:	No
Corrective Action Workload Universe:	No
Subject to Corrective Action Universe:	No
Non-TSDFs Where RCRA CA has Been Imposed Universe:	No
TSDFs Potentially Subject to CA Under 3004 (u)/(v) Universe:	No
TSDFs Only Subject to CA under Discretionary Auth Universe:	No
Corrective Action Priority Ranking:	No NCAPS ranking
Environmental Control Indicator:	No
Institutional Control Indicator:	No
Human Exposure Controls Indicator:	N/A
Groundwater Controls Indicator:	N/A
Operating TSDF Universe:	Not reported
Full Enforcement Universe:	Not reported
Significant Non-Complier Universe:	No
Unaddressed Significant Non-Complier Universe:	No
Addressed Significant Non-Complier Universe:	No
Significant Non-Complier With a Compliance Schedule Universe:	No
Financial Assurance Required:	Not reported
Handler Date of Last Change:	2000-09-15 17:30:38.0
Recognized Trader-Importer:	No
Recognized Trader-Exporter:	No
Importer of Spent Lead Acid Batteries:	No
Exporter of Spent Lead Acid Batteries:	No
Recycler Activity Without Storage:	Not reported
Manifest Broker:	Not reported
Sub-Part P Indicator:	Not reported

Handler - Owner Operator:

Owner/Operator Indicator:	Owner
Owner/Operator Name:	THOMAS D FRANKEN
Legal Status:	Private
Date Became Current:	Not reported

Map ID
Direction
Distance
Elevation

MAP FINDINGS

Site

Database(s)

EDR ID Number
EPA ID Number

CENTER STATE SHREDDING (Continued)

1000597661

Date Ended Current: Not reported
Owner/Operator Address: 5145 GADWALL CIR
Owner/Operator City,State,Zip: STOCKTON, CA 95207
Owner/Operator Telephone: 209-951-1292
Owner/Operator Telephone Ext: Not reported
Owner/Operator Fax: Not reported
Owner/Operator Email: Not reported

Historic Generators:

Receive Date: 1992-01-28 00:00:00.0
Handler Name: CENTER STATE SHREDDING
Federal Waste Generator Description: Not a generator, verified
State District Owner: Not reported
Large Quantity Handler of Universal Waste: No
Recognized Trader Importer: No
Recognized Trader Exporter: No
Spent Lead Acid Battery Importer: No
Spent Lead Acid Battery Exporter: No
Current Record: Yes
Non Storage Recycler Activity: Not reported
Electronic Manifest Broker: Not reported

List of NAICS Codes and Descriptions:

No NAICS Codes Found:

Facility Has Received Notices of Violation:

No Violations Found:

Evaluation Action Summary:

No Evaluations Found:

FINDS:

Registry ID: 110009549202

Click Here:

Environmental Interest/Information System:

RCRAInfo is a national information system that supports the Resource Conservation and Recovery Act (RCRA) program through the tracking of events and activities related to facilities that generate, transport, and treat, store, or dispose of hazardous waste. RCRAInfo allows RCRA program staff to track the notification, permit, compliance, and corrective action activities required under RCRA.

[Click this hyperlink](#) while viewing on your computer to access additional FINDS: detail in the EDR Site Report.

ECHO:

Envid: 1000597661
Registry ID: 110009549202
DFR URL: <http://echo.epa.gov/detailed-facility-report?fid=110009549202>
Name: CENTER STATE SHREDDING
Address: 1250 S WILSON WY C1

Map ID
 Direction
 Distance
 Elevation

MAP FINDINGS

Site

Database(s)

EDR ID Number
 EPA ID Number

CENTER STATE SHREDDING (Continued)

1000597661

City,State,Zip: STOCKTON, CA 95205

AY528
ESE
1/8-1/4
0.227 mi.
1200 ft.

SBIW, INC
1250 S WILSON WAY
STOCKTON, CA 95205

RCRA NonGen / NLR

1025835246
CAC003014830

Site 3 of 13 in cluster AY

Relative:
Higher
Actual:
22 ft.

RCRA Listings:	
Date Form Received by Agency:	2019-05-14 00:00:00.0
Handler Name:	SBIW, INC
Handler Address:	1250 S WILSON WAY
Handler City,State,Zip:	STOCKTON, CA 95205
EPA ID:	CAC003014830
Contact Name:	SERGE BOUCHARD
Contact Address:	1250 S WILSON WAY
Contact City,State,Zip:	STOCKTON, CA 95205
Contact Telephone:	925-415-0842
Contact Fax:	Not reported
Contact Email:	SBOUCHARD@SBIW.COM
Contact Title:	Not reported
EPA Region:	09
Land Type:	Not reported
Federal Waste Generator Description:	Not a generator, verified
Non-Notifier:	Not reported
Biennial Report Cycle:	Not reported
Accessibility:	Not reported
Active Site Indicator:	Handler Activities
State District Owner:	Not reported
State District:	Not reported
Mailing Address:	5002 LAKEVIEW DR
Mailing City,State,Zip:	SAN RAMON, CA 94582
Owner Name:	SERGE BOUCHARD
Owner Type:	Other
Operator Name:	SERGE BOUCHARD
Operator Type:	Other
Short-Term Generator Activity:	No
Importer Activity:	No
Mixed Waste Generator:	No
Transporter Activity:	No
Transfer Facility Activity:	No
Recycler Activity with Storage:	No
Small Quantity On-Site Burner Exemption:	No
Smelting Melting and Refining Furnace Exemption:	No
Underground Injection Control:	No
Off-Site Waste Receipt:	No
Universal Waste Indicator:	Yes
Universal Waste Destination Facility:	Yes
Federal Universal Waste:	No
Active Site Fed-Reg Treatment Storage and Disposal Facility:	Not reported
Active Site Converter Treatment storage and Disposal Facility:	Not reported
Active Site State-Reg Treatment Storage and Disposal Facility:	Not reported
Active Site State-Reg Handler:	---
Federal Facility Indicator:	Not reported
Hazardous Secondary Material Indicator:	N
Sub-Part K Indicator:	Not reported
Commercial TSD Indicator:	No
Treatment Storage and Disposal Type:	Not reported

Map ID
 Direction
 Distance
 Elevation

MAP FINDINGS

Site

Database(s)

EDR ID Number
 EPA ID Number

SBIW, INC (Continued)

1025835246

2018 GPRA Permit Baseline:	Not on the Baseline
2018 GPRA Renewals Baseline:	Not on the Baseline
Permit Renewals Workload Universe:	Not reported
Permit Workload Universe:	Not reported
Permit Progress Universe:	Not reported
Post-Closure Workload Universe:	Not reported
Closure Workload Universe:	Not reported
202 GPRA Corrective Action Baseline:	No
Corrective Action Workload Universe:	No
Subject to Corrective Action Universe:	No
Non-TSDFs Where RCRA CA has Been Imposed Universe:	No
TSDFs Potentially Subject to CA Under 3004 (u)/(v) Universe:	No
TSDFs Only Subject to CA under Discretionary Auth Universe:	No
Corrective Action Priority Ranking:	No NCAPS ranking
Environmental Control Indicator:	No
Institutional Control Indicator:	No
Human Exposure Controls Indicator:	N/A
Groundwater Controls Indicator:	N/A
Operating TSDf Universe:	Not reported
Full Enforcement Universe:	Not reported
Significant Non-Complier Universe:	No
Unaddressed Significant Non-Complier Universe:	No
Addressed Significant Non-Complier Universe:	No
Significant Non-Complier With a Compliance Schedule Universe:	No
Financial Assurance Required:	Not reported
Handler Date of Last Change:	2019-06-27 11:35:06.0
Recognized Trader-Importer:	No
Recognized Trader-Exporter:	No
Importer of Spent Lead Acid Batteries:	No
Exporter of Spent Lead Acid Batteries:	No
Recycler Activity Without Storage:	No
Manifest Broker:	No
Sub-Part P Indicator:	No

Handler - Owner Operator:

Owner/Operator Indicator:	Owner
Owner/Operator Name:	SERGE BOUCHARD
Legal Status:	Other
Date Became Current:	Not reported
Date Ended Current:	Not reported
Owner/Operator Address:	1250 S WILSON WAY
Owner/Operator City,State,Zip:	STOCKTON, CA 95205
Owner/Operator Telephone:	925-415-0842
Owner/Operator Telephone Ext:	Not reported
Owner/Operator Fax:	Not reported
Owner/Operator Email:	Not reported

Owner/Operator Indicator:	Operator
Owner/Operator Name:	SERGE BOUCHARD
Legal Status:	Other
Date Became Current:	Not reported
Date Ended Current:	Not reported
Owner/Operator Address:	1250 S WILSON WAY
Owner/Operator City,State,Zip:	STOCKTON, CA 95205
Owner/Operator Telephone:	925-415-0842
Owner/Operator Telephone Ext:	Not reported

Map ID
Direction
Distance
Elevation

MAP FINDINGS

Site

Database(s)

EDR ID Number
EPA ID Number

SBIW, INC (Continued)

1025835246

Owner/Operator Fax: Not reported
Owner/Operator Email: Not reported

Historic Generators:

Receive Date: 2019-05-14 00:00:00.0
Handler Name: SBIW, INC
Federal Waste Generator Description: Not a generator, verified
State District Owner: Not reported
Large Quantity Handler of Universal Waste: No
Recognized Trader Importer: No
Recognized Trader Exporter: No
Spent Lead Acid Battery Importer: No
Spent Lead Acid Battery Exporter: No
Current Record: Yes
Non Storage Recycler Activity: Not reported
Electronic Manifest Broker: Not reported

List of NAICS Codes and Descriptions:

NAICS Code: 237110
NAICS Description: WATER AND SEWER LINE AND RELATED STRUCTURES CONSTRUCTION

Facility Has Received Notices of Violation:

No Violations Found:

Evaluation Action Summary:

No Evaluations Found:

AY529
ESE
1/8-1/4
0.227 mi.
1200 ft.

FAIRGROUNDS INDUSTRIAL PARK
1250 S WILSON WAY
STOCKTON, CA 95205

UST U004260482
N/A

Site 4 of 13 in cluster AY

Relative:
Higher

UST SAN JOAQUIN:

Actual:
22 ft.

Name: FAIRGROUNDS INDUSTRIAL PARK
Address: 1250 S WILSON WAY
City,State,Zip: STOCKTON, CA 95205
Region: SJ
Facility Id: FA0005148
Mail Address: 1250 S WILSON WAY
Mail Address 2: Not reported
Mail Care of: FAIRGROUNDS INDUSTRIAL PARK
Mail City,St,Zip: STOCKTON, CA 95205

Tank Rec ID: Not reported
Tank Number: 1
Tank Status: 02 - Inactive, non-billable
Tank Capacity: 2500
Product Type Desc: 09 - OTHER PETROLEUM
Program Element: 2380
Decode for Program Element: 2380 - ADDITIONAL EXISTING UST - obsolete
Chemical Form: (none)
CAS#: Not reported
CERS ID: Not reported

Map ID
Direction
Distance
Elevation

MAP FINDINGS

Site

Database(s)

EDR ID Number
EPA ID Number

FAIRGROUNDS INDUSTRIAL PARK (Continued)

U004260482

Cross Ref Tank ID: Not reported
LEA ID: 9
Common Name: Not reported
Date Installed: Not reported
Date of Closure: Not reported
Latitude: Not reported
Longitude: Not reported

Tank Rec ID: Not reported
Tank Number: 2
Tank Status: 02 - Inactive, non-billable
Tank Capacity: 10000
Product Type Desc: 09 - OTHER PETROLEUM
Program Element: 2380
Decode for Program Element: 2380 - ADDITIONAL EXISTING UST - obsolete
Chemical Form: (none)
CAS#: Not reported
CERS ID: Not reported
Cross Ref Tank ID: Not reported
LEA ID: 9
Common Name: Not reported
Date Installed: Not reported
Date of Closure: Not reported
Latitude: Not reported
Longitude: Not reported

Tank Rec ID: Not reported
Tank Number: 3
Tank Status: 02 - Inactive, non-billable
Tank Capacity: 10000
Product Type Desc: 09 - OTHER PETROLEUM
Program Element: 2380
Decode for Program Element: 2380 - ADDITIONAL EXISTING UST - obsolete
Chemical Form: (none)
CAS#: Not reported
CERS ID: Not reported
Cross Ref Tank ID: Not reported
LEA ID: 9
Common Name: Not reported
Date Installed: Not reported
Date of Closure: Not reported
Latitude: Not reported
Longitude: Not reported

AY530
ESE
1/8-1/4
0.227 mi.
1200 ft.

MV TRANSPORTATION #9
1250 S WILSON WAY STE A-1
STOCKTON, CA 95205
Site 5 of 13 in cluster AY

RCRA NonGen / NLR **1024871175**
CAL000439819

Relative:
Higher
Actual:
22 ft.

RCRA Listings:
Date Form Received by Agency: 2018-10-15 00:00:00.0
Handler Name: MV TRANSPORTATION #9
Handler Address: 1250 S WILSON WAY STE A-1
Handler City,State,Zip: STOCKTON, CA 95205
EPA ID: CAL000439819

Map ID
Direction
Distance
Elevation

MAP FINDINGS

Site

Database(s)

EDR ID Number
EPA ID Number

MV TRANSPORTATION #9 (Continued)

1024871175

Contact Name:	HAROLD ALLAN
Contact Address:	1250 S WILSON WAY STE A-1
Contact City,State,Zip:	STOCKTON, CA 95205
Contact Telephone:	209-941-1639
Contact Fax:	209-547-7880
Contact Email:	HALLAN@MVTRANSIT.COM
Contact Title:	Not reported
EPA Region:	09
Land Type:	Not reported
Federal Waste Generator Description:	Not a generator, verified
Non-Notifier:	Not reported
Biennial Report Cycle:	Not reported
Accessibility:	Not reported
Active Site Indicator:	Handler Activities
State District Owner:	Not reported
State District:	Not reported
Mailing Address:	2711 N HASKELL AVE STE 1500 LB-2
Mailing City,State,Zip:	DALLAS, TX 75204
Owner Name:	ALEX LODDE
Owner Type:	Other
Operator Name:	HAROLD ALLAN
Operator Type:	Other
Short-Term Generator Activity:	No
Importer Activity:	No
Mixed Waste Generator:	No
Transporter Activity:	No
Transfer Facility Activity:	No
Recycler Activity with Storage:	No
Small Quantity On-Site Burner Exemption:	No
Smelting Melting and Refining Furnace Exemption:	No
Underground Injection Control:	No
Off-Site Waste Receipt:	No
Universal Waste Indicator:	Yes
Universal Waste Destination Facility:	Yes
Federal Universal Waste:	No
Active Site Fed-Reg Treatment Storage and Disposal Facility:	Not reported
Active Site Converter Treatment storage and Disposal Facility:	Not reported
Active Site State-Reg Treatment Storage and Disposal Facility:	Not reported
Active Site State-Reg Handler:	---
Federal Facility Indicator:	Not reported
Hazardous Secondary Material Indicator:	N
Sub-Part K Indicator:	Not reported
Commercial TSD Indicator:	No
Treatment Storage and Disposal Type:	Not reported
2018 GPRA Permit Baseline:	Not on the Baseline
2018 GPRA Renewals Baseline:	Not on the Baseline
Permit Renewals Workload Universe:	Not reported
Permit Workload Universe:	Not reported
Permit Progress Universe:	Not reported
Post-Closure Workload Universe:	Not reported
Closure Workload Universe:	Not reported
202 GPRA Corrective Action Baseline:	No
Corrective Action Workload Universe:	No
Subject to Corrective Action Universe:	No
Non-TSDFs Where RCRA CA has Been Imposed Universe:	No
TSDFs Potentially Subject to CA Under 3004 (u)/(v) Universe:	No
TSDFs Only Subject to CA under Discretionary Auth Universe:	No

Map ID
Direction
Distance
Elevation

MAP FINDINGS

Site

Database(s)

EDR ID Number
EPA ID Number

MV TRANSPORTATION #9 (Continued)

1024871175

Corrective Action Priority Ranking:	No NCAPS ranking
Environmental Control Indicator:	No
Institutional Control Indicator:	No
Human Exposure Controls Indicator:	N/A
Groundwater Controls Indicator:	N/A
Operating TSDF Universe:	Not reported
Full Enforcement Universe:	Not reported
Significant Non-Complier Universe:	No
Unaddressed Significant Non-Complier Universe:	No
Addressed Significant Non-Complier Universe:	No
Significant Non-Complier With a Compliance Schedule Universe:	No
Financial Assurance Required:	Not reported
Handler Date of Last Change:	2018-11-20 16:31:56.0
Recognized Trader-Importer:	No
Recognized Trader-Exporter:	No
Importer of Spent Lead Acid Batteries:	No
Exporter of Spent Lead Acid Batteries:	No
Recycler Activity Without Storage:	No
Manifest Broker:	No
Sub-Part P Indicator:	No

Handler - Owner Operator:

Owner/Operator Indicator:	Operator
Owner/Operator Name:	HAROLD ALLAN
Legal Status:	Other
Date Became Current:	Not reported
Date Ended Current:	Not reported
Owner/Operator Address:	1250 S WILSON WAY STE A-1
Owner/Operator City,State,Zip:	STOCKTON, CA 95205
Owner/Operator Telephone:	209-941-1639
Owner/Operator Telephone Ext:	Not reported
Owner/Operator Fax:	Not reported
Owner/Operator Email:	Not reported

Owner/Operator Indicator:	Owner
Owner/Operator Name:	ALEX LODDE
Legal Status:	Other
Date Became Current:	Not reported
Date Ended Current:	Not reported
Owner/Operator Address:	2711 N HASKELL AVE STE 1500 LB-2
Owner/Operator City,State,Zip:	DALLAS, TX 75204
Owner/Operator Telephone:	972-391-4646
Owner/Operator Telephone Ext:	Not reported
Owner/Operator Fax:	Not reported
Owner/Operator Email:	Not reported

Historic Generators:

Receive Date:	2018-10-15 00:00:00.0
Handler Name:	MV TRANSPORTATION #9
Federal Waste Generator Description:	Not a generator, verified
State District Owner:	Not reported
Large Quantity Handler of Universal Waste:	No
Recognized Trader Importer:	No
Recognized Trader Exporter:	No
Spent Lead Acid Battery Importer:	No

Map ID
 Direction
 Distance
 Elevation

MAP FINDINGS

Site

Database(s)

EDR ID Number
 EPA ID Number

MV TRANSPORTATION #9 (Continued)

1024871175

Spent Lead Acid Battery Exporter:	No
Current Record:	Yes
Non Storage Recycler Activity:	Not reported
Electronic Manifest Broker:	Not reported

List of NAICS Codes and Descriptions:

NAICS Code:	811111
NAICS Description:	GENERAL AUTOMOTIVE REPAIR

Facility Has Received Notices of Violation:

No Violations Found:

Evaluation Action Summary:

No Evaluations Found:

AY531
ESE
1/8-1/4
0.227 mi.
1200 ft.

LAUREL ENVIRONMENTAL GROUP LLC
1250 S WILSON WAY STE B10
STOCKTON, CA 95205
Site 6 of 13 in cluster AY

RCRA NonGen / NLR **1024849047**
CAL000405206

Relative:
Higher
Actual:
22 ft.

RCRA Listings:	
Date Form Received by Agency:	2015-03-13 00:00:00.0
Handler Name:	LAUREL ENVIRONMENTAL GROUP LLC
Handler Address:	1250 S WILSON WAY STE B10
Handler City,State,Zip:	STOCKTON, CA 95205-7057
EPA ID:	CAL000405206
Contact Name:	LAUREL KLEIBER
Contact Address:	4040 CALLE PLATINO
Contact City,State,Zip:	OCEANSIDE, CA 92056-0000
Contact Telephone:	920-207-1254
Contact Fax:	760-305-7069
Contact Email:	LAUREL@LAUREL-ENVIRONMENTAL.COM
Contact Title:	Not reported
EPA Region:	09
Land Type:	Not reported
Federal Waste Generator Description:	Not a generator, verified
Non-Notifier:	Not reported
Biennial Report Cycle:	Not reported
Accessibility:	Not reported
Active Site Indicator:	Handler Activities
State District Owner:	Not reported
State District:	Not reported
Mailing Address:	4040 CALLE PLATINO STE 120
Mailing City,State,Zip:	OCEANSIDE, CA 92056-5859
Owner Name:	LAUREL KLEIBER
Owner Type:	Other
Operator Name:	LAUREL KLEIBER
Operator Type:	Other
Short-Term Generator Activity:	No
Importer Activity:	No
Mixed Waste Generator:	No
Transporter Activity:	No
Transfer Facility Activity:	No

Map ID
 Direction
 Distance
 Elevation

MAP FINDINGS

Site

Database(s)

EDR ID Number
 EPA ID Number

LAUREL ENVIRONMENTAL GROUP LLC (Continued)

1024849047

Recycler Activity with Storage:	No
Small Quantity On-Site Burner Exemption:	No
Smelting Melting and Refining Furnace Exemption:	No
Underground Injection Control:	No
Off-Site Waste Receipt:	No
Universal Waste Indicator:	Yes
Universal Waste Destination Facility:	Yes
Federal Universal Waste:	No
Active Site Fed-Reg Treatment Storage and Disposal Facility:	Not reported
Active Site Converter Treatment storage and Disposal Facility:	Not reported
Active Site State-Reg Treatment Storage and Disposal Facility:	Not reported
Active Site State-Reg Handler:	---
Federal Facility Indicator:	Not reported
Hazardous Secondary Material Indicator:	N
Sub-Part K Indicator:	Not reported
Commercial TSD Indicator:	No
Treatment Storage and Disposal Type:	Not reported
2018 GPRA Permit Baseline:	Not on the Baseline
2018 GPRA Renewals Baseline:	Not on the Baseline
Permit Renewals Workload Universe:	Not reported
Permit Workload Universe:	Not reported
Permit Progress Universe:	Not reported
Post-Closure Workload Universe:	Not reported
Closure Workload Universe:	Not reported
202 GPRA Corrective Action Baseline:	No
Corrective Action Workload Universe:	No
Subject to Corrective Action Universe:	No
Non-TSDs Where RCRA CA has Been Imposed Universe:	No
TSDs Potentially Subject to CA Under 3004 (u)/(v) Universe:	No
TSDs Only Subject to CA under Discretionary Auth Universe:	No
Corrective Action Priority Ranking:	No NCAPS ranking
Environmental Control Indicator:	No
Institutional Control Indicator:	No
Human Exposure Controls Indicator:	N/A
Groundwater Controls Indicator:	N/A
Operating TSDF Universe:	Not reported
Full Enforcement Universe:	Not reported
Significant Non-Complier Universe:	No
Unaddressed Significant Non-Complier Universe:	No
Addressed Significant Non-Complier Universe:	No
Significant Non-Complier With a Compliance Schedule Universe:	No
Financial Assurance Required:	Not reported
Handler Date of Last Change:	2018-09-06 17:05:53.0
Recognized Trader-Importer:	No
Recognized Trader-Exporter:	No
Importer of Spent Lead Acid Batteries:	No
Exporter of Spent Lead Acid Batteries:	No
Recycler Activity Without Storage:	No
Manifest Broker:	No
Sub-Part P Indicator:	No

Handler - Owner Operator:

Owner/Operator Indicator:	Owner
Owner/Operator Name:	LAUREL KLEIBER
Legal Status:	Other
Date Became Current:	Not reported

Map ID
Direction
Distance
Elevation

MAP FINDINGS

Site

Database(s)

EDR ID Number
EPA ID Number

LAUREL ENVIRONMENTAL GROUP LLC (Continued)

1024849047

Date Ended Current: Not reported
Owner/Operator Address: 1833 CALIFORNIA STREET
Owner/Operator City,State,Zip: OCEANSIDE, CA 92054-0000
Owner/Operator Telephone: 920-207-1254
Owner/Operator Telephone Ext: Not reported
Owner/Operator Fax: Not reported
Owner/Operator Email: Not reported

Owner/Operator Indicator: Operator
Owner/Operator Name: LAUREL KLEIBER
Legal Status: Other
Date Became Current: Not reported
Date Ended Current: Not reported
Owner/Operator Address: 4040 CALLE PLATINO
Owner/Operator City,State,Zip: OCEANSIDE, CA 92056-0000
Owner/Operator Telephone: 920-207-1254
Owner/Operator Telephone Ext: Not reported
Owner/Operator Fax: Not reported
Owner/Operator Email: Not reported

Historic Generators:
Receive Date: 2015-03-13 00:00:00.0
Handler Name: LAUREL ENVIRONMENTAL GROUP LLC
Federal Waste Generator Description: Not a generator, verified
State District Owner: Not reported
Large Quantity Handler of Universal Waste: No
Recognized Trader Importer: No
Recognized Trader Exporter: No
Spent Lead Acid Battery Importer: No
Spent Lead Acid Battery Exporter: No
Current Record: Yes
Non Storage Recycler Activity: Not reported
Electronic Manifest Broker: Not reported

List of NAICS Codes and Descriptions:
NAICS Code: 42193
NAICS Description: RECYCLABLE MATERIAL WHOLESALERS

Facility Has Received Notices of Violation:

No Violations Found:

Evaluation Action Summary:

No Evaluations Found:

Map ID
 Direction
 Distance
 Elevation

MAP FINDINGS

Site

Database(s)

EDR ID Number
 EPA ID Number

AY532
ESE
1/8-1/4
0.227 mi.
1200 ft.

MEDICAL DISPOSAL SERVICES
1250 S WILSON WAY UNIT B2
STOCKTON, CA 95205

RCRA NonGen / NLR
FINDS
ECHO

1000246760
CAD982487605

Site 7 of 13 in cluster AY

Relative:
Higher
Actual:
22 ft.

<p>RCRA Listings:</p> <p>Date Form Received by Agency:</p> <p>Handler Name:</p> <p>Handler Address:</p> <p>Handler City,State,Zip:</p> <p>EPA ID:</p> <p>Contact Name:</p> <p>Contact Address:</p> <p>Contact City,State,Zip:</p> <p>Contact Telephone:</p> <p>Contact Fax:</p> <p>Contact Email:</p> <p>Contact Title:</p> <p>EPA Region:</p> <p>Land Type:</p> <p>Federal Waste Generator Description:</p> <p>Non-Notifier:</p> <p>Biennial Report Cycle:</p> <p>Accessibility:</p> <p>Active Site Indicator:</p> <p>State District Owner:</p> <p>State District:</p> <p>Mailing Address:</p> <p>Mailing City,State,Zip:</p> <p>Owner Name:</p> <p>Owner Type:</p> <p>Operator Name:</p> <p>Operator Type:</p> <p>Short-Term Generator Activity:</p> <p>Importer Activity:</p> <p>Mixed Waste Generator:</p> <p>Transporter Activity:</p> <p>Transfer Facility Activity:</p> <p>Recycler Activity with Storage:</p> <p>Small Quantity On-Site Burner Exemption:</p> <p>Smelting Melting and Refining Furnace Exemption:</p> <p>Underground Injection Control:</p> <p>Off-Site Waste Receipt:</p> <p>Universal Waste Indicator:</p> <p>Universal Waste Destination Facility:</p> <p>Federal Universal Waste:</p> <p>Active Site Fed-Reg Treatment Storage and Disposal Facility:</p> <p>Active Site Converter Treatment storage and Disposal Facility:</p> <p>Active Site State-Reg Treatment Storage and Disposal Facility:</p> <p>Active Site State-Reg Handler:</p> <p>Federal Facility Indicator:</p> <p>Hazardous Secondary Material Indicator:</p> <p>Sub-Part K Indicator:</p> <p>Commercial TSD Indicator:</p> <p>Treatment Storage and Disposal Type:</p> <p>2018 GPRA Permit Baseline:</p> <p>2018 GPRA Renewals Baseline:</p> <p>Permit Renewals Workload Universe:</p>	<p>1990-04-03 00:00:00.0</p> <p>MEDICAL DISPOSAL SERVICES</p> <p>1250 S WILSON WAY UNIT B2</p> <p>STOCKTON, CA 95205</p> <p>CAD982487605</p> <p>ENVIRONMENTAL MANAGER</p> <p>1250 S WILSON WAY UNIT B2</p> <p>STOCKTON, CA 95205</p> <p>209-473-1716</p> <p>Not reported</p> <p>Not reported</p> <p>Not reported</p> <p>09</p> <p>Other</p> <p>Not a generator, verified</p> <p>Not reported</p> <p>Not reported</p> <p>Not reported</p> <p>Handler Activities</p> <p>CA</p> <p>1</p> <p>PO BOX 407</p> <p>STOCKTON, CA 95201</p> <p>MICHELLE WALKER</p> <p>Private</p> <p>NOT REQUIRED</p> <p>Private</p> <p>No</p> <p>No</p> <p>No</p> <p>Yes</p> <p>No</p> <p>No</p> <p>No</p> <p>No</p> <p>No</p> <p>No</p> <p>No</p> <p>No</p> <p>No</p> <p>No</p> <p>No</p> <p>No</p> <p>No</p> <p>No</p> <p>Not reported</p> <p>Not reported</p> <p>Not reported</p> <p>---</p> <p>Not reported</p> <p>NN</p> <p>Not reported</p> <p>No</p> <p>Not reported</p> <p>Not on the Baseline</p> <p>Not on the Baseline</p> <p>Not reported</p>
---	--

Map ID
 Direction
 Distance
 Elevation

MAP FINDINGS

Site

Database(s)

EDR ID Number
 EPA ID Number

MEDICAL DISPOSAL SERVICES (Continued)

1000246760

Permit Workload Universe:	Not reported
Permit Progress Universe:	Not reported
Post-Closure Workload Universe:	Not reported
Closure Workload Universe:	Not reported
202 GPRA Corrective Action Baseline:	No
Corrective Action Workload Universe:	No
Subject to Corrective Action Universe:	No
Non-TSDFs Where RCRA CA has Been Imposed Universe:	No
TSDFs Potentially Subject to CA Under 3004 (u)/(v) Universe:	No
TSDFs Only Subject to CA under Discretionary Auth Universe:	No
Corrective Action Priority Ranking:	No NCAPS ranking
Environmental Control Indicator:	No
Institutional Control Indicator:	No
Human Exposure Controls Indicator:	N/A
Groundwater Controls Indicator:	N/A
Operating TSDF Universe:	Not reported
Full Enforcement Universe:	Not reported
Significant Non-Complier Universe:	No
Unaddressed Significant Non-Complier Universe:	No
Addressed Significant Non-Complier Universe:	No
Significant Non-Complier With a Compliance Schedule Universe:	No
Financial Assurance Required:	Not reported
Handler Date of Last Change:	2002-06-27 03:34:25.0
Recognized Trader-Importer:	No
Recognized Trader-Exporter:	No
Importer of Spent Lead Acid Batteries:	No
Exporter of Spent Lead Acid Batteries:	No
Recycler Activity Without Storage:	Not reported
Manifest Broker:	Not reported
Sub-Part P Indicator:	Not reported

Handler - Owner Operator:

Owner/Operator Indicator:	Owner
Owner/Operator Name:	MICHELLE WALKER
Legal Status:	Private
Date Became Current:	Not reported
Date Ended Current:	Not reported
Owner/Operator Address:	NOT REQUIRED
Owner/Operator City,State,Zip:	NOT REQUIRED, ME 99999
Owner/Operator Telephone:	415-555-1212
Owner/Operator Telephone Ext:	Not reported
Owner/Operator Fax:	Not reported
Owner/Operator Email:	Not reported

Owner/Operator Indicator:	Operator
Owner/Operator Name:	NOT REQUIRED
Legal Status:	Private
Date Became Current:	Not reported
Date Ended Current:	Not reported
Owner/Operator Address:	NOT REQUIRED
Owner/Operator City,State,Zip:	NOT REQUIRED, ME 99999
Owner/Operator Telephone:	415-555-1212
Owner/Operator Telephone Ext:	Not reported
Owner/Operator Fax:	Not reported
Owner/Operator Email:	Not reported

Map ID
Direction
Distance
Elevation

MAP FINDINGS

Site

Database(s)

EDR ID Number
EPA ID Number

MEDICAL DISPOSAL SERVICES (Continued)

1000246760

Historic Generators:

Receive Date:	1990-04-03 00:00:00.0
Handler Name:	MEDICAL DISPOSAL SERVICES
Federal Waste Generator Description:	Not a generator, verified
State District Owner:	CA
Large Quantity Handler of Universal Waste:	No
Recognized Trader Importer:	No
Recognized Trader Exporter:	No
Spent Lead Acid Battery Importer:	No
Spent Lead Acid Battery Exporter:	No
Current Record:	Yes
Non Storage Recycler Activity:	Not reported
Electronic Manifest Broker:	Not reported

List of NAICS Codes and Descriptions:

No NAICS Codes Found:

Facility Has Received Notices of Violation:

No Violations Found:

Evaluation Action Summary:

No Evaluations Found:

FINDS:

Registry ID: 110009546526

Click Here:

Environmental Interest/Information System:

RCRAInfo is a national information system that supports the Resource Conservation and Recovery Act (RCRA) program through the tracking of events and activities related to facilities that generate, transport, and treat, store, or dispose of hazardous waste. RCRAInfo allows RCRA program staff to track the notification, permit, compliance, and corrective action activities required under RCRA.

[Click this hyperlink](#) while viewing on your computer to access additional FINDS: detail in the EDR Site Report.

ECHO:

Envid:	1000246760
Registry ID:	110009546526
DFR URL:	http://echo.epa.gov/detailed-facility-report?fid=110009546526
Name:	MEDICAL DISPOSAL SERVICES
Address:	1250 S WILSON WAY UNIT B2
City,State,Zip:	STOCKTON, CA 95205

Map ID
Direction
Distance
Elevation

MAP FINDINGS

Site

Database(s)

EDR ID Number
EPA ID Number

AY533
ESE
1/8-1/4
0.227 mi.
1200 ft.

INTERNATIONAL POWER TECHNOLOGY INC
1250 S WILSON WAY UNIT D-1
STOCKTON, CA 95205

RCRA NonGen / NLR **1024863720**
CAL000432270

Site 8 of 13 in cluster AY

Relative:
Higher
Actual:
22 ft.

RCRA Listings:
Date Form Received by Agency: 2017-11-20 00:00:00.0
Handler Name: INTERNATIONAL POWER TECHNOLOGY INC
Handler Address: 1250 S WILSON WAY UNIT D-1
Handler City,State,Zip: STOCKTON, CA 95205
EPA ID: CAL000432270
Contact Name: WILLIAM IRVIN
Contact Address: 1042 W HEDDING ST STE 100
Contact City,State,Zip: SAN JOSE, CA 95126
Contact Telephone: 408-425-9987
Contact Fax: 408-246-9036
Contact Email: W.IRVIN@INTPOWER.COM
Contact Title: Not reported
EPA Region: 09
Land Type: Not reported
Federal Waste Generator Description: Not a generator, verified
Non-Notifier: Not reported
Biennial Report Cycle: Not reported
Accessibility: Not reported
Active Site Indicator: Handler Activities
State District Owner: Not reported
State District: Not reported
Mailing Address: 1042 W HEDDING ST STE 100
Mailing City,State,Zip: SAN JOSE, CA 95126
Owner Name: INTERNATIONAL POWER TECHNOLOGY INC
Owner Type: Other
Operator Name: WILLIAM IRVIN
Operator Type: Other
Short-Term Generator Activity: No
Importer Activity: No
Mixed Waste Generator: No
Transporter Activity: No
Transfer Facility Activity: No
Recycler Activity with Storage: No
Small Quantity On-Site Burner Exemption: No
Smelting Melting and Refining Furnace Exemption: No
Underground Injection Control: No
Off-Site Waste Receipt: No
Universal Waste Indicator: Yes
Universal Waste Destination Facility: Yes
Federal Universal Waste: No
Active Site Fed-Reg Treatment Storage and Disposal Facility: Not reported
Active Site Converter Treatment storage and Disposal Facility: Not reported
Active Site State-Reg Treatment Storage and Disposal Facility: Not reported
Active Site State-Reg Handler: ---
Federal Facility Indicator: Not reported
Hazardous Secondary Material Indicator: N
Sub-Part K Indicator: Not reported
Commercial TSD Indicator: No
Treatment Storage and Disposal Type: Not reported
2018 GPRA Permit Baseline: Not on the Baseline
2018 GPRA Renewals Baseline: Not on the Baseline
Permit Renewals Workload Universe: Not reported

Map ID
Direction
Distance
Elevation

MAP FINDINGS

Site

Database(s)

EDR ID Number
EPA ID Number

INTERNATIONAL POWER TECHNOLOGY INC (Continued)

1024863720

Permit Workload Universe:	Not reported
Permit Progress Universe:	Not reported
Post-Closure Workload Universe:	Not reported
Closure Workload Universe:	Not reported
202 GPRA Corrective Action Baseline:	No
Corrective Action Workload Universe:	No
Subject to Corrective Action Universe:	No
Non-TSDFs Where RCRA CA has Been Imposed Universe:	No
TSDFs Potentially Subject to CA Under 3004 (u)/(v) Universe:	No
TSDFs Only Subject to CA under Discretionary Auth Universe:	No
Corrective Action Priority Ranking:	No NCAPS ranking
Environmental Control Indicator:	No
Institutional Control Indicator:	No
Human Exposure Controls Indicator:	N/A
Groundwater Controls Indicator:	N/A
Operating TSDF Universe:	Not reported
Full Enforcement Universe:	Not reported
Significant Non-Complier Universe:	No
Unaddressed Significant Non-Complier Universe:	No
Addressed Significant Non-Complier Universe:	No
Significant Non-Complier With a Compliance Schedule Universe:	No
Financial Assurance Required:	Not reported
Handler Date of Last Change:	2018-09-07 19:37:03.0
Recognized Trader-Importer:	No
Recognized Trader-Exporter:	No
Importer of Spent Lead Acid Batteries:	No
Exporter of Spent Lead Acid Batteries:	No
Recycler Activity Without Storage:	No
Manifest Broker:	No
Sub-Part P Indicator:	No

Handler - Owner Operator:

Owner/Operator Indicator:	Owner
Owner/Operator Name:	INTERNATIONAL POWER TECHNOLOGY INC
Legal Status:	Other
Date Became Current:	Not reported
Date Ended Current:	Not reported
Owner/Operator Address:	1042 W HEDDING ST STE 100
Owner/Operator City,State,Zip:	SAN JOSE, CA 95126
Owner/Operator Telephone:	408-346-9040
Owner/Operator Telephone Ext:	Not reported
Owner/Operator Fax:	Not reported
Owner/Operator Email:	Not reported

Owner/Operator Indicator:	Operator
Owner/Operator Name:	WILLIAM IRVIN
Legal Status:	Other
Date Became Current:	Not reported
Date Ended Current:	Not reported
Owner/Operator Address:	1042 W HEDDING ST STE 100
Owner/Operator City,State,Zip:	SAN JOSE, CA 95126
Owner/Operator Telephone:	408-425-9987
Owner/Operator Telephone Ext:	Not reported
Owner/Operator Fax:	Not reported
Owner/Operator Email:	Not reported

Map ID
 Direction
 Distance
 Elevation

MAP FINDINGS

Site

Database(s)

EDR ID Number
 EPA ID Number

INTERNATIONAL POWER TECHNOLOGY INC (Continued)

1024863720

Historic Generators:

Receive Date:	2017-11-20 00:00:00.0
Handler Name:	INTERNATIONAL POWER TECHNOLOGY INC
Federal Waste Generator Description:	Not a generator, verified
State District Owner:	Not reported
Large Quantity Handler of Universal Waste:	No
Recognized Trader Importer:	No
Recognized Trader Exporter:	No
Spent Lead Acid Battery Importer:	No
Spent Lead Acid Battery Exporter:	No
Current Record:	Yes
Non Storage Recycler Activity:	Not reported
Electronic Manifest Broker:	Not reported

List of NAICS Codes and Descriptions:

NAICS Code:	56299
NAICS Description:	ALL OTHER WASTE MANAGEMENT SERVICES

Facility Has Received Notices of Violation:

No Violations Found:

Evaluation Action Summary:

No Evaluations Found:

AY534
ESE
1/8-1/4
0.227 mi.
1200 ft.

CALIFORNIA BOWLING LLC
1250 S WILSON WAY
STOCKTON, CA 95205
Site 9 of 13 in cluster AY

ENVIROSTOR **1000412300**
FINDS **N/A**
ECHO

Relative:
Higher
Actual:
22 ft.

ENVIROSTOR:

Name:	MARTIN METAL FINISHING INC
Address:	1250 SOUTH WILSON WAY
City,State,Zip:	STOCKTON, CA 95205
Facility ID:	39300004
Status:	Inactive - Needs Evaluation
Status Date:	12/28/1990
Site Code:	100853
Site Type:	Evaluation
Site Type Detailed:	Evaluation
Acres:	1
NPL:	NO
Regulatory Agencies:	SMBRP, RWQCB 5S - Central Valley
Lead Agency:	NONE SPECIFIED
Program Manager:	Not reported
Supervisor:	Steven Becker
Division Branch:	Cleanup Sacramento
Assembly:	13
Senate:	05
Special Program:	Not reported
Restricted Use:	NO
Site Mgmt Req:	NONE SPECIFIED
Funding:	Not reported
Latitude:	37.94367

Map ID
Direction
Distance
Elevation

MAP FINDINGS

Site

Database(s)

EDR ID Number
EPA ID Number

CALIFORNIA BOWLING LLC (Continued)

1000412300

Longitude: -121.2682
APN: NONE SPECIFIED
Past Use: NONE SPECIFIED
Potential COC: * Sludge - Paint * UNSPECIFIED OIL CONTAINING WASTE * UNSPECIFIED SOLVENT MIXTURES Lead Chromium VI
Confirmed COC: NONE SPECIFIED
Potential Description: NONE SPECIFIED
Alias Name: POLYCAL PLASTICS
Alias Type: Alternate Name
Alias Name: CAD982029928
Alias Type: EPA Identification Number
Alias Name: 110002782338
Alias Type: EPA (FRS #)
Alias Name: 100853
Alias Type: Project Code (Site Code)
Alias Name: 39300004
Alias Type: Envirostor ID Number

Completed Info:

Completed Area Name: PROJECT WIDE
Completed Sub Area Name: Not reported
Completed Document Type: * Discovery
Completed Date: 05/18/1984
Comments: FACILITY IDENTIFIED. RWQCB NOTIFIED DHS THAT CITY OF STOCKTON HAD IDENTIFIED MARTIN METAL AS ILLEGALLY DISCHARGING INDUSTRIAL WASTEWATER INTO MORMON SLOUGH. SAMPLES BY CITY SHOWED DISCHARGE HAD CONTAMINATED SEDIMENTS WITH HEAVY METALS.

Completed Area Name: PROJECT WIDE
Completed Sub Area Name: Not reported
Completed Document Type: * Discovery
Completed Date: 04/12/1982
Comments: FACILITY IDENTIFIED FROM DMI LIST.

Completed Area Name: PROJECT WIDE
Completed Sub Area Name: Not reported
Completed Document Type: * Discovery
Completed Date: 07/30/1987
Comments: Not reported

Completed Area Name: PROJECT WIDE
Completed Sub Area Name: Not reported
Completed Document Type: * Discovery
Completed Date: 02/22/1988
Comments: Not reported

Completed Area Name: PROJECT WIDE
Completed Sub Area Name: Not reported
Completed Document Type: Preliminary Assessment Report
Completed Date: 03/25/1999
Comments: PA COMPLETED UNDER PA/SI GRANT. NO FURTHER ACTION UNDER CERCLA. NOT ELIGIBLE FOR CERCLA BECAUSE OF LIMITED RECEPTORS/ TARGET POPULATIONS.

Completed Area Name: PROJECT WIDE
Completed Sub Area Name: Not reported
Completed Document Type: Site Screening
Completed Date: 12/28/1990
Comments: SITE SCREENING DONE.RECOMMENDATION THAT A PRELIMINARY ENDANGERMENT

Map ID
Direction
Distance
Elevation

MAP FINDINGS

Site

Database(s)

EDR ID Number
EPA ID Number

CALIFORNIA BOWLING LLC (Continued)

1000412300

ASSESSMENT BE COMPLETED TO ASSESS EXTENT AND PUBLIC RISK OF CONTAMINATION.

Completed Area Name: PROJECT WIDE
Completed Sub Area Name: Not reported
Completed Document Type: Site Screening
Completed Date: 01/10/1997
Comments: Not reported

Future Area Name: Not reported
Future Sub Area Name: Not reported
Future Document Type: Not reported
Future Due Date: Not reported
Schedule Area Name: Not reported
Schedule Sub Area Name: Not reported
Schedule Document Type: Not reported
Schedule Due Date: Not reported
Schedule Revised Date: Not reported

FINDS:

Registry ID: 110070663214

Click Here:

Environmental Interest/Information System:

RCRAInfo is a national information system that supports the Resource Conservation and Recovery Act (RCRA) program through the tracking of events and activities related to facilities that generate, transport, and treat, store, or dispose of hazardous waste. RCRAInfo allows RCRA program staff to track the notification, permit, compliance, and corrective action activities required under RCRA.

Registry ID: 110002782338

Click Here:

Environmental Interest/Information System:

RCRAInfo is a national information system that supports the Resource Conservation and Recovery Act (RCRA) program through the tracking of events and activities related to facilities that generate, transport, and treat, store, or dispose of hazardous waste. RCRAInfo allows RCRA program staff to track the notification, permit, compliance, and corrective action activities required under RCRA.

Registry ID: 110070579324

Click Here:

Environmental Interest/Information System:

RCRAInfo is a national information system that supports the Resource Conservation and Recovery Act (RCRA) program through the tracking of events and activities related to facilities that generate, transport, and treat, store, or dispose of hazardous waste. RCRAInfo allows RCRA program staff to track the notification, permit, compliance, and corrective action activities required under RCRA.

[Click this hyperlink](#) while viewing on your computer to access additional FINDS: detail in the EDR Site Report.

ECHO:

Envid: 1000412300

Map ID
 Direction
 Distance
 Elevation

MAP FINDINGS

EDR ID Number
 EPA ID Number

CALIFORNIA BOWLING LLC (Continued)

1000412300

Registry ID: 110002782338
 DFR URL: <http://echo.epa.gov/detailed-facility-report?fid=110002782338>
 Name: MARTIN METAL FINISHING INC
 Address: 1250 S WILSON WAY
 City,State,Zip: STOCKTON, CA 95205

AY535
ESE
1/8-1/4
0.227 mi.
1200 ft.

CALIFORNIA BOWLING LLC
1250 S WILSON WAY
STOCKTON, CA 95205

RCRA NonGen / NLR

1025860041
CAC003040641

Site 10 of 13 in cluster AY

Relative:
Higher

RCRA Listings:

Actual:
22 ft.

Date Form Received by Agency:	2019-10-28 00:00:00.0
Handler Name:	CALIFORNIA BOWLING LLC
Handler Address:	1250 S WILSON WAY
Handler City,State,Zip:	STOCKTON, CA 95205
EPA ID:	CAC003040641
Contact Name:	ANTHONY SNEED
Contact Address:	1250 S WILSON WAY
Contact City,State,Zip:	STOCKTON, CA 95205
Contact Telephone:	774-929-0533
Contact Fax:	Not reported
Contact Email:	STAFF@LFBOWLING.COM
Contact Title:	Not reported
EPA Region:	09
Land Type:	Not reported
Federal Waste Generator Description:	Not a generator, verified
Non-Notifier:	Not reported
Biennial Report Cycle:	Not reported
Accessibility:	Not reported
Active Site Indicator:	Not reported
State District Owner:	Not reported
State District:	Not reported
Mailing Address:	1250 S WILSON WAY
Mailing City,State,Zip:	STOCKTON, CA 95205
Owner Name:	YUN JUNG
Owner Type:	Other
Operator Name:	ANTHONY SNEED
Operator Type:	Other
Short-Term Generator Activity:	No
Importer Activity:	No
Mixed Waste Generator:	No
Transporter Activity:	No
Transfer Facility Activity:	No
Recycler Activity with Storage:	No
Small Quantity On-Site Burner Exemption:	No
Smelting Melting and Refining Furnace Exemption:	No
Underground Injection Control:	No
Off-Site Waste Receipt:	No
Universal Waste Indicator:	No
Universal Waste Destination Facility:	No
Federal Universal Waste:	No
Active Site Fed-Reg Treatment Storage and Disposal Facility:	Not reported
Active Site Converter Treatment storage and Disposal Facility:	Not reported
Active Site State-Reg Treatment Storage and Disposal Facility:	Not reported
Active Site State-Reg Handler:	---
Federal Facility Indicator:	Not reported

Map ID
 Direction
 Distance
 Elevation

MAP FINDINGS

Site

Database(s)

EDR ID Number
 EPA ID Number

CALIFORNIA BOWLING LLC (Continued)

1025860041

Hazardous Secondary Material Indicator:	N
Sub-Part K Indicator:	Not reported
Commercial TSD Indicator:	No
Treatment Storage and Disposal Type:	Not reported
2018 GPRA Permit Baseline:	Not on the Baseline
2018 GPRA Renewals Baseline:	Not on the Baseline
Permit Renewals Workload Universe:	Not reported
Permit Workload Universe:	Not reported
Permit Progress Universe:	Not reported
Post-Closure Workload Universe:	Not reported
Closure Workload Universe:	Not reported
202 GPRA Corrective Action Baseline:	No
Corrective Action Workload Universe:	No
Subject to Corrective Action Universe:	No
Non-TSDFs Where RCRA CA has Been Imposed Universe:	No
TSDFs Potentially Subject to CA Under 3004 (u)/(v) Universe:	No
TSDFs Only Subject to CA under Discretionary Auth Universe:	No
Corrective Action Priority Ranking:	No NCAPS ranking
Environmental Control Indicator:	No
Institutional Control Indicator:	No
Human Exposure Controls Indicator:	N/A
Groundwater Controls Indicator:	N/A
Operating TSDF Universe:	Not reported
Full Enforcement Universe:	Not reported
Significant Non-Complier Universe:	No
Unaddressed Significant Non-Complier Universe:	No
Addressed Significant Non-Complier Universe:	No
Significant Non-Complier With a Compliance Schedule Universe:	No
Financial Assurance Required:	Not reported
Handler Date of Last Change:	2019-11-08 14:10:01.0
Recognized Trader-Importer:	No
Recognized Trader-Exporter:	No
Importer of Spent Lead Acid Batteries:	No
Exporter of Spent Lead Acid Batteries:	No
Recycler Activity Without Storage:	No
Manifest Broker:	No
Sub-Part P Indicator:	No

Handler - Owner Operator:

Owner/Operator Indicator:	Owner
Owner/Operator Name:	YUN JUNG
Legal Status:	Other
Date Became Current:	Not reported
Date Ended Current:	Not reported
Owner/Operator Address:	1250 S WILSON WAY
Owner/Operator City,State,Zip:	STOCKTON, CA 95205
Owner/Operator Telephone:	209-915-2193
Owner/Operator Telephone Ext:	Not reported
Owner/Operator Fax:	Not reported
Owner/Operator Email:	Not reported

Owner/Operator Indicator:	Operator
Owner/Operator Name:	ANTHONY SNEED
Legal Status:	Other
Date Became Current:	Not reported
Date Ended Current:	Not reported

Map ID
Direction
Distance
Elevation

MAP FINDINGS

Site

Database(s)

EDR ID Number
EPA ID Number

CALIFORNIA BOWLING LLC (Continued)

1025860041

Owner/Operator Address: 1250 S WILSON WAY
Owner/Operator City,State,Zip: STOCKTON, CA 95205
Owner/Operator Telephone: 774-929-0533
Owner/Operator Telephone Ext: Not reported
Owner/Operator Fax: Not reported
Owner/Operator Email: Not reported

Historic Generators:

Receive Date: 2019-10-28 00:00:00.0
Handler Name: CALIFORNIA BOWLING LLC
Federal Waste Generator Description: Not a generator, verified
State District Owner: Not reported
Large Quantity Handler of Universal Waste: No
Recognized Trader Importer: No
Recognized Trader Exporter: No
Spent Lead Acid Battery Importer: No
Spent Lead Acid Battery Exporter: No
Current Record: Yes
Non Storage Recycler Activity: Not reported
Electronic Manifest Broker: Not reported

List of NAICS Codes and Descriptions:

NAICS Code: 33992
NAICS Description: SPORTING AND ATHLETIC GOODS MANUFACTURING

Facility Has Received Notices of Violation:

No Violations Found:

Evaluation Action Summary:

No Evaluations Found:

AY536
ESE
1/8-1/4
0.227 mi.
1200 ft.

MARTIN METAL FINISHING
1250 SOUTH WILSON WAY
STOCKTON, CA 95205

SEMS-ARCHIVE 1015732889
RCRA-SQG CAD982029928

Site 11 of 13 in cluster AY

Relative:
Higher
Actual:
22 ft.

SEMS Archive:
Site ID: 0904621
EPA ID: CAD982029928
Name: MARTIN METAL FINISHING
Address: 1250 SOUTH WILSON WAY
Address 2: Not reported
City,State,Zip: STOCKTON, CA 95205
Cong District: 14
FIPS Code: 06077
FF: N
NPL: Not on the NPL
Non NPL Status: NFRAP-Site does not qualify for the NPL based on existing information

SEMS Archive Detail:

Region: 09
Site ID: 0904621
EPA ID: CAD982029928

Map ID
Direction
Distance
Elevation

MAP FINDINGS

Site

Database(s)

EDR ID Number
EPA ID Number

MARTIN METAL FINISHING (Continued)

1015732889

Site Name: MARTIN METAL FINISHING
NPL: N
FF: N
OU: 00
Action Code: VS
Action Name: ARCH SITE
SEQ: 1
Start Date: Not reported
Finish Date: 1999-03-26 05:00:00
Qual: Not reported
Current Action Lead: EPA Perf In-Hse

Region: 09
Site ID: 0904621
EPA ID: CAD982029928
Site Name: MARTIN METAL FINISHING
NPL: N
FF: N
OU: 00
Action Code: DS
Action Name: DISCVRY
SEQ: 1
Start Date: 1992-10-16 04:00:00
Finish Date: 1992-10-16 04:00:00
Qual: Not reported
Current Action Lead: St Perf

Region: 09
Site ID: 0904621
EPA ID: CAD982029928
Site Name: MARTIN METAL FINISHING
NPL: N
FF: N
OU: 00
Action Code: PA
Action Name: PA
SEQ: 1
Start Date: 1997-10-20 04:00:00
Finish Date: 1999-03-26 05:00:00
Qual: N
Current Action Lead: St Perf

RCRA Listings:

Date Form Received by Agency: 1996-09-01 00:00:00.0
Handler Name: MARTIN METAL FINISHING INC
Handler Address: 1250 S WILSON WAY
Handler City,State,Zip: STOCKTON, CA 95206
EPA ID: CAD982029928
Contact Name: Not reported
Contact Address: Not reported
Contact City,State,Zip: Not reported
Contact Telephone: Not reported
Contact Fax: Not reported
Contact Email: Not reported
Contact Title: Not reported
EPA Region: 09

Map ID
 Direction
 Distance
 Elevation

MAP FINDINGS

Site

Database(s)

EDR ID Number
 EPA ID Number

MARTIN METAL FINISHING (Continued)

1015732889

Land Type:	Not reported
Federal Waste Generator Description:	Small Quantity Generator
Non-Notifier:	Not reported
Biennial Report Cycle:	Not reported
Accessibility:	Not reported
Active Site Indicator:	Handler Activities
State District Owner:	CA
State District:	5
Mailing Address:	PO BOX 6306
Mailing City, State, Zip:	STOCKTON, CA 95206
Owner Name:	Not reported
Owner Type:	Not reported
Operator Name:	NOT REQUIRED
Operator Type:	Private
Short-Term Generator Activity:	No
Importer Activity:	No
Mixed Waste Generator:	No
Transporter Activity:	No
Transfer Facility Activity:	No
Recycler Activity with Storage:	No
Small Quantity On-Site Burner Exemption:	No
Smelting Melting and Refining Furnace Exemption:	No
Underground Injection Control:	No
Off-Site Waste Receipt:	No
Universal Waste Indicator:	No
Universal Waste Destination Facility:	No
Federal Universal Waste:	No
Active Site Fed-Reg Treatment Storage and Disposal Facility:	Not reported
Active Site Converter Treatment storage and Disposal Facility:	Not reported
Active Site State-Reg Treatment Storage and Disposal Facility:	Not reported
Active Site State-Reg Handler:	---
Federal Facility Indicator:	Not reported
Hazardous Secondary Material Indicator:	NN
Sub-Part K Indicator:	Not reported
Commercial TSD Indicator:	No
Treatment Storage and Disposal Type:	Not reported
2018 GPRA Permit Baseline:	Not on the Baseline
2018 GPRA Renewals Baseline:	Not on the Baseline
Permit Renewals Workload Universe:	Not reported
Permit Workload Universe:	Not reported
Permit Progress Universe:	Not reported
Post-Closure Workload Universe:	Not reported
Closure Workload Universe:	Not reported
202 GPRA Corrective Action Baseline:	No
Corrective Action Workload Universe:	No
Subject to Corrective Action Universe:	No
Non-TSDs Where RCRA CA has Been Imposed Universe:	No
TSDs Potentially Subject to CA Under 3004 (u)/(v) Universe:	No
TSDs Only Subject to CA under Discretionary Auth Universe:	No
Corrective Action Priority Ranking:	No NCAPS ranking
Environmental Control Indicator:	No
Institutional Control Indicator:	No
Human Exposure Controls Indicator:	N/A
Groundwater Controls Indicator:	N/A
Operating TSD Universe:	Not reported
Full Enforcement Universe:	Not reported
Significant Non-Complier Universe:	No

Map ID
Direction
Distance
Elevation

MAP FINDINGS

Site

Database(s)

EDR ID Number
EPA ID Number

MARTIN METAL FINISHING (Continued)

1015732889

Unaddressed Significant Non-Complier Universe: No
Addressed Significant Non-Complier Universe: No
Significant Non-Complier With a Compliance Schedule Universe: No
Financial Assurance Required: Not reported
Handler Date of Last Change: 2002-06-27 03:32:32.0
Recognized Trader-Importer: No
Recognized Trader-Exporter: No
Importer of Spent Lead Acid Batteries: No
Exporter of Spent Lead Acid Batteries: No
Recycler Activity Without Storage: Not reported
Manifest Broker: Not reported
Sub-Part P Indicator: Not reported

Handler - Owner Operator:

Owner/Operator Indicator: Owner
Owner/Operator Name: MARTIN METAL FINISHING
Legal Status: Private
Date Became Current: Not reported
Date Ended Current: Not reported
Owner/Operator Address: NOT REQUIRED
Owner/Operator City,State,Zip: NOT REQUIRED, ME 99999
Owner/Operator Telephone: 415-555-1212
Owner/Operator Telephone Ext: Not reported
Owner/Operator Fax: Not reported
Owner/Operator Email: Not reported

Owner/Operator Indicator: Operator
Owner/Operator Name: NOT REQUIRED
Legal Status: Private
Date Became Current: Not reported
Date Ended Current: Not reported
Owner/Operator Address: NOT REQUIRED
Owner/Operator City,State,Zip: NOT REQUIRED, ME 99999
Owner/Operator Telephone: 415-555-1212
Owner/Operator Telephone Ext: Not reported
Owner/Operator Fax: Not reported
Owner/Operator Email: Not reported

Historic Generators:

Receive Date: 1996-09-01 00:00:00.0
Handler Name: MARTIN METAL FINISHING INC
Federal Waste Generator Description: Small Quantity Generator
State District Owner: CA
Large Quantity Handler of Universal Waste: No
Recognized Trader Importer: No
Recognized Trader Exporter: No
Spent Lead Acid Battery Importer: No
Spent Lead Acid Battery Exporter: No
Current Record: Yes
Non Storage Recycler Activity: Not reported
Electronic Manifest Broker: Not reported

Receive Date: 1987-07-21 00:00:00.0
Handler Name: MARTIN METAL FINISHING INC
Federal Waste Generator Description: Large Quantity Generator

Map ID
Direction
Distance
Elevation

MAP FINDINGS

Site

Database(s)

EDR ID Number
EPA ID Number

MARTIN METAL FINISHING (Continued)

1015732889

State District Owner: CA
Large Quantity Handler of Universal Waste: No
Recognized Trader Importer: No
Recognized Trader Exporter: No
Spent Lead Acid Battery Importer: No
Spent Lead Acid Battery Exporter: No
Current Record: No
Non Storage Recycler Activity: Not reported
Electronic Manifest Broker: Not reported

List of NAICS Codes and Descriptions:

No NAICS Codes Found:

Facility Has Received Notices of Violation:

No Violations Found:

Evaluation Action Summary:

No Evaluations Found:

AY537
ESE
1/8-1/4
0.227 mi.
1200 ft.

FAIRGROUNDS INDUSTRIAL PARK
1250 S WILSON WAY
STOCKTON, CA 95205
Site 12 of 13 in cluster AY

CERS HAZ WASTE **S106926030**
SWEEPS UST **N/A**
CERS

Relative:
Higher

CERS HAZ WASTE:

Actual:
22 ft.

Name: MV TRANSPORTATION #9
Address: 1250 S WILSON WAY STE A1
City,State,Zip: STOCKTON, CA 95205
Site ID: 50746
CERS ID: 10183859
CERS Description: Hazardous Waste Generator

SWEEPS UST:

Name: FAIRGROUNDS INDUSTRIAL PARK
Address: 1250 S WILSON WAY
City: STOCKTON
Status: Not reported
Comp Number: 2438
Number: Not reported
Board Of Equalization: Not reported
Referral Date: Not reported
Action Date: Not reported
Created Date: Not reported
Owner Tank Id: Not reported
SWRCB Tank Id: 39-000-002438-000001
Tank Status: Not reported
Capacity: 2500
Active Date: Not reported
Tank Use: EMPTY
STG: PRODUCT
Content: Not reported
Number Of Tanks: 3

Map ID
Direction
Distance
Elevation

MAP FINDINGS

Site

Database(s)

EDR ID Number
EPA ID Number

FAIRGROUNDS INDUSTRIAL PARK (Continued)

S106926030

Name: FAIRGROUNDS INDUSTRIAL PARK
Address: 1250 S WILSON WAY
City: STOCKTON
Status: Not reported
Comp Number: 2438
Number: Not reported
Board Of Equalization: Not reported
Referral Date: Not reported
Action Date: Not reported
Created Date: Not reported
Owner Tank Id: Not reported
SWRCB Tank Id: 39-000-002438-000002
Tank Status: Not reported
Capacity: 10000
Active Date: Not reported
Tank Use: EMPTY
STG: PRODUCT
Content: Not reported
Number Of Tanks: Not reported

Name: FAIRGROUNDS INDUSTRIAL PARK
Address: 1250 S WILSON WAY
City: STOCKTON
Status: Not reported
Comp Number: 2438
Number: Not reported
Board Of Equalization: Not reported
Referral Date: Not reported
Action Date: Not reported
Created Date: Not reported
Owner Tank Id: Not reported
SWRCB Tank Id: 39-000-002438-000003
Tank Status: Not reported
Capacity: 10000
Active Date: Not reported
Tank Use: UNKNOWN
STG: PRODUCT
Content: Not reported
Number Of Tanks: Not reported

CERS:

Name: MV TRANSPORTATION #9
Address: 1250 S WILSON WAY STE A1
City,State,Zip: STOCKTON, CA 95205
Site ID: 50746
CERS ID: 10183859
CERS Description: Chemical Storage Facilities

Violations:

Site ID: 50746
Site Name: MV TRANSPORTATION #9
Violation Date: 9/15/2015
Citation: HSC 6.95 25508(a)(1) - California Health and Safety Code, Chapter 6.95, Section(s) 25508(a)(1)
Violation Description: Failure to establish and electronically submit an adequate training program in safety procedures in the event of a release or threatened release of a hazardous material.

Map ID
Direction
Distance
Elevation

MAP FINDINGS

Site

Database(s)

EDR ID Number
EPA ID Number

FAIRGROUNDS INDUSTRIAL PARK (Continued)

S106926030

Violation Notes: Returned to compliance on 09/15/2015. A training program was on site, but was not submitted to CERS. Training programs for all employees and annual training, including refresher courses, shall include safety procedures for the event of a release or threatened release of a hazardous material, including, but not limited to, familiarity with the facility's emergency response plans and procedures. These training programs may take into consideration of each employee. Immediately prepare or update the facility's training program, log into the California Environmental Reporting System (CERS) at <http://cers.calepa.ca.gov/>, upload the correct or updated information, and submit to the EHD for approval. This was corrected on site.

Violation Division: San Joaquin County Environmental Health
Violation Program: HMRRP
Violation Source: CERS

Site ID: 50746
Site Name: MV TRANSPORTATION #9
Violation Date: 9/5/2018
Citation: 22 CCR 12 66262.34(f) - California Code of Regulations, Title 22, Chapter 12, Section(s) 66262.34(f)
Violation Description: Failure to properly label hazardous waste accumulation containers and portable tanks with the following requirements: "Hazardous Waste", name and address of the generator, physical and chemical characteristics of the Hazardous Waste, and starting accumulation date.

Violation Notes: Returned to compliance on 09/05/2018. One container of used oil filters had an accumulation start date of 6/13/17 and another container of used oil filters was missing an accumulation start date. All hazardous waste containers shall be marked with the following information: - the words G Hazardous WasteG - name and address of generator - hazardous properties - physical state - composition (contents) - accumulation start date Immediately label these containers and ensure that all containers are marked with all the required information. Corrected during inspection.

Violation Division: San Joaquin County Environmental Health
Violation Program: HW
Violation Source: CERS

Site ID: 50746
Site Name: MV TRANSPORTATION #9
Violation Date: 9/5/2018
Citation: 40 CFR 1 262.34(d)(5)(ii) - U.S. Code of Federal Regulations, Title 40, Chapter 1, Section(s) 262.34(d)(5)(ii)
Violation Description: Failure to post the following information next to the telephone: (A) The name and telephone number of the emergency coordinator; (B) Location of fire extinguishers and spill control material, and, if present, fire alarm; and (C) The telephone number of the fire department, unless the facility has a direct alarm.

Violation Notes: Returned to compliance on 09/05/2018. An emergency coordinator and modified contingency plan information is lacking. There must be at least one emergency coordinator on site or on call to coordinate emergency response measures, and the following information must be posted by a phone: the name and phone number of the emergency coordinator; location of fire extinguishers, spill control equipment, and if present, fire alarm; and the phone number of the fire department, unless the facility has a direct alarm. Immediately appoint an emergency coordinator and post the required information by

Map ID
Direction
Distance
Elevation

MAP FINDINGS

Site

Database(s)

EDR ID Number
EPA ID Number

FAIRGROUNDS INDUSTRIAL PARK (Continued)

S106926030

a phone. A form is provided that can be used for this purpose.
Corrected during inspection.

Violation Division: San Joaquin County Environmental Health
Violation Program: HW
Violation Source: CERS

Site ID: 50746
Site Name: MV TRANSPORTATION #9
Violation Date: 9/5/2018
Citation: 40 CFR 1 262.34(d)(5)(i) - U.S. Code of Federal Regulations, Title 40, Chapter 1, Section(s) 262.34(d)(5)(i)
Violation Description: Failure to have at least one employee either on the premises or on call (i.e., available to respond to an emergency by reaching the facility within a short period of time) with the responsibility for coordinating all emergency response measures.
Violation Notes: Returned to compliance on 09/05/2018. An emergency coordinator is lacking. There must be at least one emergency coordinator on site or on call to coordinate emergency response measures, and the following information must be posted by a phone: the name and phone number of the emergency coordinator; location of fire extinguishers, spill control equipment, and if present, fire alarm; and the phone number of the fire department, unless the facility has a direct alarm. Immediately appoint an emergency coordinator and post the required information by a phone. A form is provided that can be used for this purpose. Corrected during inspection.

Violation Division: San Joaquin County Environmental Health
Violation Program: HW
Violation Source: CERS

Site ID: 50746
Site Name: MV TRANSPORTATION #9
Violation Date: 9/15/2015
Citation: 22 CCR 12 66262.40(a) - California Code of Regulations, Title 22, Chapter 12, Section(s) 66262.40(a)
Violation Description: Failure to maintain uniform hazardous waste manifest, consolidated manifest, or bills of lading copies for three years.
Violation Notes: Returned to compliance on 10/27/2015. Manifest number 008643599JJK (dated 11/28/12) was found without a signed off copy from the destination facility. Hazardous waste generators shall retain copies of all manifests signed off by the destination facility on site for three years and have them readily available for review. If the generator did not receive a copy of the manifest with the handwritten signature of the owner or operator of the facility to which the generator's waste was submitted within 60 days of the date the waste was accepted by the initial transporter, the generator shall submit a legible copy of the missing manifest, with some indication that the generator has not received confirmation of delivery. This information shall be submitted to: DTSC Report Repository Generator Information Services Section P.O. Box 806 Sacramento, CA 95812-0806 Immediately locate a copy of the missing manifests or prepare and submit the required information to DTSC. Submit to the EHD a copy of the [Truncated]

Violation Division: San Joaquin County Environmental Health
Violation Program: HW
Violation Source: CERS

Site ID: 50746

Map ID
Direction
Distance
Elevation

MAP FINDINGS

Site

Database(s)

EDR ID Number
EPA ID Number

FAIRGROUNDS INDUSTRIAL PARK (Continued)

S106926030

Site Name: MV TRANSPORTATION #9
Violation Date: 9/15/2015
Citation: HSC 6.95 25508(a)(1) - California Health and Safety Code, Chapter 6.95, Section(s) 25508(a)(1)
Violation Description: Failure to complete and electronically submit a site map with all required content.
Violation Notes: Returned to compliance on 09/15/2015. A site map was not submitted as part of the business plan. A site map shall contain a north orientation, loading areas, internal roads, adjacent streets, storm and sewer drains, access and exit points, emergency shutoffs, evacuation staging areas, hazardous material handling and storage areas, and emergency response equipment. Immediately log into the California Environmental Reporting System (CERS) at <http://cers.calepa.ca.gov/>, upload the correct or updated information, and submit to the EHD for approval. This was corrected on site.
Violation Division: San Joaquin County Environmental Health
Violation Program: HMRRP
Violation Source: CERS

Site ID: 50746
Site Name: MV TRANSPORTATION #9
Violation Date: 9/15/2015
Citation: 19 CCR 6.95 25508(a)(1) - California Code of Regulations, Title 19, Chapter 6.95, Section(s) 25508(a)(1)
Violation Description: Failure to complete and electronically submit the Business Activities Page and/or Business Owner Operator Identification Page.
Violation Notes: Returned to compliance on 09/15/2015. The Business Owner/Operator Identification form was not completed and submitted to CERS. This information must be current and submitted as part of the business plan. Immediately log into the California Environmental Reporting System (CERS) at <http://cers.calepa.ca.gov/>, enter the correct or updated information, and submit to the EHD for approval. This was corrected on site.
Violation Division: San Joaquin County Environmental Health
Violation Program: HMRRP
Violation Source: CERS

Site ID: 50746
Site Name: MV TRANSPORTATION #9
Violation Date: 9/15/2015
Citation: HSC 6.11 25404(e)(4) - California Health and Safety Code, Chapter 6.11, Section(s) 25404(e)(4)
Violation Description: Failure to report program data electronically.
Violation Notes: Returned to compliance on 09/15/2015. A submission to the California Electronic Reporting System (CERS) for the hazardous waste program has not been made. Beginning January 1, 2013, all businesses are required to submit all new (or any changes to existing) hazardous waste information online to the CERS at <http://cers.calepa.ca.gov>. Be sure to include your hazardous waste activity in the Businesses Activities section in CERS in addition to any other relevant activities and required fields. This was corrected on site.
Violation Division: San Joaquin County Environmental Health
Violation Program: HW
Violation Source: CERS

Site ID: 50746
Site Name: MV TRANSPORTATION #9

Map ID
Direction
Distance
Elevation

MAP FINDINGS

Site

Database(s)

EDR ID Number
EPA ID Number

FAIRGROUNDS INDUSTRIAL PARK (Continued)

S106926030

Violation Date: 9/15/2015
Citation: HSC 6.95 25508.2 - California Health and Safety Code, Chapter 6.95, Section(s) 25508.2
Violation Description: Failure to annually review and electronically certify that the business plan is complete, accurate, and up-to-date.
Violation Notes: Returned to compliance on 09/15/2015. The business plan information has not been reviewed and resubmitted in the California Environmental Reporting System (CERS) annually. The hazardous materials inventory shall be submitted by January 15 of each calendar year and may be submitted beginning November 1 of the previous year. Immediately log into the CERS at <http://cers.calepa.ca.gov/>, enter the correct or updated information, and submit to the EHD for approval. This was corrected on site.
Violation Division: San Joaquin County Environmental Health
Violation Program: HMRRP
Violation Source: CERS

Site ID: 50746
Site Name: MV TRANSPORTATION #9
Violation Date: 1/9/2019
Citation: HSC 6.95 25505(a)(4) - California Health and Safety Code, Chapter 6.95, Section(s) 25505(a)(4)
Violation Description: Failure to provide initial and annual training to all employees in safety procedures in the event of a release or threatened release of a hazardous material or failure to document and maintain training records for a minimum of three years.
Violation Notes: Returned to compliance on 01/18/2019. Employee training records showing spill notification and spill response were not available at the time of inspection. The business plan shall include provisions for ensuring that appropriate personnel receive initial and annual refresher training. This training shall be documented electronically or by hard copy and shall be made available for a minimum of three years. Immediately provide employee training for appropriate personnel and submit a copy of the training records to the EHD.
Violation Division: San Joaquin County Environmental Health
Violation Program: HMRRP
Violation Source: CERS

Site ID: 50746
Site Name: MV TRANSPORTATION #9
Violation Date: 9/15/2015
Citation: HSC 6.95 25508(a)(1) - California Health and Safety Code, Chapter 6.95, Section(s) 25508(a)(1)
Violation Description: Failure to complete and electronically submit hazardous material inventory information for all reportable hazardous materials on site at or above reportable quantities.
Violation Notes: Returned to compliance on 09/16/2015. 2,000 gallons Diesel tank , 120 gallons of Antifreeze , 120 gallons of Used Antifreeze, 470 gallons of Oil, 240 gallons of Used Oil , and 55 gallons of Automatic Exhaust Fluid (ATF) were found on site that have not been reported. Any material that meets or exceeds the reportable quantity shall be reported in the facility's business plan. Immediately log into the California Environmental Reporting System (CERS) at <http://cers.calepa.ca.gov/>, add the materials to the hazardous material inventory, and submit to the EHD for approval. This was corrected on site.
Violation Division: San Joaquin County Environmental Health

Map ID
Direction
Distance
Elevation

MAP FINDINGS

Site

Database(s)

EDR ID Number
EPA ID Number

FAIRGROUNDS INDUSTRIAL PARK (Continued)

S106926030

Violation Program: HMRRP
Violation Source: CERS

Site ID: 50746
Site Name: MV TRANSPORTATION #9
Violation Date: 9/5/2018
Citation: 22 CCR 12 66262.12 - California Code of Regulations, Title 22, Chapter 12, Section(s) 66262.12
Violation Description: Failure to obtain an Identification Number prior to treating, storing, disposing of, transporting or offering for transportation any hazardous waste.
Violation Notes: Returned to compliance on 09/07/2018. This facility does not have the correct address listed on the DTSC HWTS that is associated with the business. Address found on DTSC is 1230 S Wilson Way, Stockton, CA 95205. The correct address is 1250 S Wilson Way, Stockton, CA 95205. Contact DTSC to correct this violation.
Violation Division: San Joaquin County Environmental Health
Violation Program: HW
Violation Source: CERS

Site ID: 50746
Site Name: MV TRANSPORTATION #9
Violation Date: 9/15/2015
Citation: HSC 6.95 25507 - California Health and Safety Code, Chapter 6.95, Section(s) 25507
Violation Description: Failure to adequately establish and implement a business plan when storing/handling a hazardous material at or above reportable quantities.
Violation Notes: Returned to compliance on 09/15/2015. A Hazardous Materials Business Plan has not been established or implemented. A Hazardous Materials Business Plan shall be established and implemented for emergency response to a release or threatened release of a hazardous material when storing hazardous materials at or above the thresholds quantities of 55 gallons for materials that are liquids, 500 pounds for solids, or 200 cubic feet for compressed gas, at standard temperature and pressure. Immediately log into the California Environmental Reporting System (CERS) at <http://cers.calepa.ca.gov/>, enter the required information, and submit for review by the EHD. This was corrected on site.
Violation Division: San Joaquin County Environmental Health
Violation Program: HMRRP
Violation Source: CERS

Site ID: 50746
Site Name: MV TRANSPORTATION #9
Violation Date: 9/5/2018
Citation: 22 CCR 12 66262.34(f) - California Code of Regulations, Title 22, Chapter 12, Section(s) 66262.34(f)
Violation Description: Failure to label stationary hazardous waste tanks as "hazardous waste" and mark with an accumulation start date.
Violation Notes: Returned to compliance on 09/05/2018. Antifreeze tank was missing a legible accumulation start date on the label. All hazardous waste tanks shall be marked with the words G Hazardous WasteG and the accumulation start date. Immediately ensure that all hazardous waste tanks are marked with the required information. Corrected during inspection.
Violation Division: San Joaquin County Environmental Health

Map ID
Direction
Distance
Elevation

MAP FINDINGS

Site

Database(s)

EDR ID Number
EPA ID Number

FAIRGROUNDS INDUSTRIAL PARK (Continued)

S106926030

Violation Program: HW
Violation Source: CERS

Site ID: 50746
Site Name: MV TRANSPORTATION #9
Violation Date: 9/15/2015
Citation: HSC 6.95 25508(d) - California Health and Safety Code, Chapter 6.95, Section(s) 25508(d)

Violation Description: Failure to complete and/or electronically submit a business plan when storing/handling a hazardous material at or above reportable quantities.

Violation Notes: Returned to compliance on 09/15/2015. The facility's business plan was not submitted electronically to the California Environmental Reporting System (CERS). As of January 1, 2013, all businesses were required to submit all business plans electronically. Immediately log into the CERS at <http://cers.calepa.ca.gov/>, enter the correct or updated information, and submit to the EHD for approval. This was corrected on site.

Violation Division: San Joaquin County Environmental Health
Violation Program: HMRRP
Violation Source: CERS

Site ID: 50746
Site Name: MV TRANSPORTATION #9
Violation Date: 1/9/2019
Citation: HSC 6.95 25508(a)(1) - California Health and Safety Code, Chapter 6.95, Section(s) 25508(a)(1)

Violation Description: Failure to complete and electronically submit a site map with all required content.

Violation Notes: Returned to compliance on 01/22/2019. The facility map does not show north orientation. The facility map and site layout map are not numbered. The maps do not address loading areas, internal roads, and emergency shutoffs. A site map shall contain a north orientation, loading areas, internal roads, adjacent streets, storm and sewer drains, access and exit points, emergency shutoffs, evacuation staging areas, hazardous material handling and storage areas, and emergency response equipment. If a site map element is not applicable for your facility then list it on the map and label as G NA". Immediately log into the California Environmental Reporting System (CERS) at <http://cers.calepa.ca.gov/>, upload the correct or updated information, and submit to the EHD for approval.

Violation Division: San Joaquin County Environmental Health
Violation Program: HMRRP
Violation Source: CERS

Site ID: 50746
Site Name: MV TRANSPORTATION #9
Violation Date: 9/15/2015
Citation: HSC 6.95 25508(a)(1) - California Health and Safety Code, Chapter 6.95, Section(s) 25508(a)(1)

Violation Description: Failure to establish and electronically submit an adequate emergency response plan and procedures for a release or threatened release of a hazardous material.

Violation Notes: Returned to compliance on 09/15/2015. The emergency response procedures were not submitted to CERS . A business plan shall include the following emergency response procedures for a release or threatened release of hazardous materials, including, but not limited

Map ID
Direction
Distance
Elevation

MAP FINDINGS

Site

Database(s)

EDR ID Number
EPA ID Number

FAIRGROUNDS INDUSTRIAL PARK (Continued)

S106926030

to, the following: - immediate notification of local emergency personnel and the Environmental Health Department (EHD) - procedures for the mitigation of a release or threatened release to minimize any potential harm or damage to persons, property, or the environment - evacuation plans and procedures, including immediate notice, for the site Immediately log into the California Environmental Reporting System (CERS) at <http://cers.calepa.ca.gov/>, upload the correct or updated information, and submit to the EHD for approval. This was corrected on site.

Violation Division: San Joaquin County Environmental Health
Violation Program: HMRRP
Violation Source: CERS

Site ID: 50746
Site Name: MV TRANSPORTATION #9
Violation Date: 9/5/2018
Citation: 22 CCR 12 66262.40(a) - California Code of Regulations, Title 22, Chapter 12, Section(s) 66262.40(a)

Violation Description: Failure to keep a copy of each properly signed manifest for at least three years from the date the waste was accepted by the initial transporter. The manifest signed at the time the waste was accepted for transport shall be kept until receiving a signed copy from the designated facility which received the waste.

Violation Notes: Returned to compliance on 09/07/2018. Copy of hazardous waste manifest number 005329855SKS could not be found on site. Hazardous waste generators shall retain copies of all manifests signed off by the disposal facility and all receipts used in a consolidated manifesting procedure on site for three years and have them readily available for review. Immediately locate a copy of all manifests and receipts for the last three years and maintain them on site. Provide a TSDf signed copy of 005329855SKS to the EHD.

Violation Division: San Joaquin County Environmental Health
Violation Program: HW
Violation Source: CERS

Evaluation:
Eval General Type: Compliance Evaluation Inspection
Eval Date: 01-09-2019
Violations Found: Yes
Eval Type: Routine done by local agency
Eval Notes: Complete and submit a copy of the Return to Compliance Certification form to the EHD with a statement documenting the corrective actions that have been or will be taken for each violation, and any supporting paperwork, within 30 days of receiving the completed inspection report. Facility does not have internal roads and this element was not addressed on the site map. Please address this by either writing G NAG for not applicable or a statement that says the element is not on site. Please correct this by the next submittal. Assisted with CERS access and update of inventory elements at the time of inspection. Starting September 1, 2018, all in-office CERS help will be provided at EHD hourly rate (\$152). To schedule an appointment, please call (209) 468-3420.

Eval Division: San Joaquin County Environmental Health
Eval Program: HMRRP
Eval Source: CERS

Eval General Type: Compliance Evaluation Inspection

Map ID
Direction
Distance
Elevation

MAP FINDINGS

Site

Database(s)

EDR ID Number
EPA ID Number

FAIRGROUNDS INDUSTRIAL PARK (Continued)

S106926030

Eval Date: 09-05-2018
Violations Found: Yes
Eval Type: Routine done by local agency
Eval Notes: Complete and submit a copy of the Return to Compliance Certification form to the EHD with a statement documenting the corrective actions that have been or will be taken for each violation, and any supporting paperwork, by October 5, 2018. Please be aware as of January 1, 2013, all businesses are required to submit all hazardous materials information online to the California Environmental Reporting System (CERS) at <http://cers.calepa.ca.gov>. Be sure to include your hazardous waste activity in the Businesses Activities section in CERS in addition to any other relevant activities and required fields. Waste types observed: used oil, used antifreeze, aerosol cans, used oil filters, oily absorbent, batteries, universal wastes - lamps, parts washer waste.

Eval Division: San Joaquin County Environmental Health
Eval Program: HW
Eval Source: CERS

Eval General Type: Compliance Evaluation Inspection
Eval Date: 09-15-2015
Violations Found: Yes
Eval Type: Routine done by local agency
Eval Notes: All the violations were corrected on site at the time of the inspection. Please be aware as of January 1, 2013, all businesses are required to submit all hazardous materials information online to the California Environmental Reporting System (CERS) at <http://cers.calepa.ca.gov>. Be sure to include your hazardous material activity in the Businesses Activities section in CERS in addition to any other relevant activities and required fields.

Eval Division: San Joaquin County Environmental Health
Eval Program: HMRRP
Eval Source: CERS

Eval General Type: Compliance Evaluation Inspection
Eval Date: 09-15-2015
Violations Found: Yes
Eval Type: Routine done by local agency
Eval Notes: Complete and submit a copy of the Return to Compliance Certification form to the EHD with a statement documenting the corrective actions that have been or will be taken for each violation, and any supporting paperwork, by October 15, 2015. Please be aware as of January 1, 2013, all businesses are required to submit all hazardous materials information online to the California Environmental Reporting System (CERS) at <http://cers.calepa.ca.gov>. Be sure to include your hazardous waste activity in the Businesses Activities section in CERS in addition to any other relevant activities and required fields. Notes: Conducted a hazardous waste inspection. Permission granted by Harold Allen, Fleet manager. Observed 1-55 gallon drum of used rags and 1-55 gallon of absorbent, Harold stated that these drums of used rags and absorbents are still reusable products. The employees used the rags until it is black and dirty before it gets disposed of. Observed a 5 gallon container [Truncated]

Eval Division: San Joaquin County Environmental Health
Eval Program: HW
Eval Source: CERS

Map ID
Direction
Distance
Elevation

MAP FINDINGS

Site

Database(s)

EDR ID Number
EPA ID Number

FAIRGROUNDS INDUSTRIAL PARK (Continued)

S106926030

Enforcement Action:

Site ID: 50746
Site Name: MV TRANSPORTATION #9
Site Address: 1250 S WILSON WAY STE A1
Site City: STOCKTON
Site Zip: 95205
Enf Action Date: 09-15-2015
Enf Action Type: Notice of Violation (Unified Program)
Enf Action Description: Notice of Violation Issued by the Inspector at the Time of Inspection
Enf Action Notes: Not reported
Enf Action Division: San Joaquin County Environmental Health
Enf Action Program: HMRRP
Enf Action Source: CERS

Site ID: 50746
Site Name: MV TRANSPORTATION #9
Site Address: 1250 S WILSON WAY STE A1
Site City: STOCKTON
Site Zip: 95205
Enf Action Date: 09-15-2015
Enf Action Type: Notice of Violation (Unified Program)
Enf Action Description: Notice of Violation Issued by the Inspector at the Time of Inspection
Enf Action Notes: Not reported
Enf Action Division: San Joaquin County Environmental Health
Enf Action Program: HW
Enf Action Source: CERS

Affiliation:

Affiliation Type Desc: Facility Mailing Address
Entity Name: Mailing Address
Entity Title: Not reported
Affiliation Address: 1250 S WILSON WAY SUITE A-1
Affiliation City: STOCKTON
Affiliation State: CA
Affiliation Country: Not reported
Affiliation Zip: 95205
Affiliation Phone: Not reported

Affiliation Type Desc: Legal Owner
Entity Name: Alex Lodde
Entity Title: Not reported
Affiliation Address: 2711 N HASKELL AVE SUITE1500, LB-2
Affiliation City: DALLAS
Affiliation State: TX
Affiliation Country: United States
Affiliation Zip: 75204
Affiliation Phone: (972) 391-4600

Affiliation Type Desc: Operator
Entity Name: MV TRANSPORTATION INC
Entity Title: Not reported
Affiliation Address: Not reported
Affiliation City: Not reported
Affiliation State: Not reported
Affiliation Country: Not reported
Affiliation Zip: Not reported

Map ID
Direction
Distance
Elevation

MAP FINDINGS

Site

Database(s)

EDR ID Number
EPA ID Number

FAIRGROUNDS INDUSTRIAL PARK (Continued)

S106926030

Affiliation Phone: (209) 941-1639

Affiliation Type Desc: Document Preparer
Entity Name: HAROLD ALLAN
Entity Title: Not reported
Affiliation Address: Not reported
Affiliation City: Not reported
Affiliation State: Not reported
Affiliation Country: Not reported
Affiliation Zip: Not reported
Affiliation Phone: Not reported

Affiliation Type Desc: Environmental Contact
Entity Name: HAROLD ALLAN
Entity Title: Not reported
Affiliation Address: 1250 S WILSON WAY
Affiliation City: STOCKTON
Affiliation State: CA
Affiliation Country: Not reported
Affiliation Zip: 95205
Affiliation Phone: Not reported

Affiliation Type Desc: Identification Signer
Entity Name: HAROLD ALLAN
Entity Title: FLEET MAINTENANCE MANAGER
Affiliation Address: Not reported
Affiliation City: Not reported
Affiliation State: Not reported
Affiliation Country: Not reported
Affiliation Zip: Not reported
Affiliation Phone: Not reported

Affiliation Type Desc: CUPA District
Entity Name: San Joaquin Cnty Env Health
Entity Title: Not reported
Affiliation Address: 1868 East Hazelton Avenue
Affiliation City: Stockton
Affiliation State: CA
Affiliation Country: Not reported
Affiliation Zip: 95205-6232
Affiliation Phone: (209) 468-3420

Affiliation Type Desc: Property Owner
Entity Name: LEVIN CONSULTING
Entity Title: Not reported
Affiliation Address: 51 UNIVERSITY AVE
Affiliation City: LOS GATOS
Affiliation State: CA
Affiliation Country: United States
Affiliation Zip: 95030-6037
Affiliation Phone: (209) 462-8538

Affiliation Type Desc: Parent Corporation
Entity Name: MV TRANSPORTATION #9
Entity Title: Not reported
Affiliation Address: Not reported
Affiliation City: Not reported

Map ID
 Direction
 Distance
 Elevation

MAP FINDINGS

Site

Database(s)

EDR ID Number
 EPA ID Number

FAIRGROUNDS INDUSTRIAL PARK (Continued)

S106926030

Affiliation State: Not reported
 Affiliation Country: Not reported
 Affiliation Zip: Not reported
 Affiliation Phone: Not reported

**538
 WNW
 1/8-1/4
 0.229 mi.
 1209 ft.**

**ALEX G. SPANOS ELEMENTARY SCHOOL
 EAST CHURCH STREET/AMERICAN STREET
 STOCKTON, CA 95203**

**ENVIROSTOR S106153076
 SCH N/A**

**Relative:
 Lower
 Actual:
 17 ft.**

ENVIROSTOR:
 Name: ALEX G. SPANOS ELEMENTARY SCHOOL
 Address: EAST CHURCH STREET/AMERICAN STREET
 City,State,Zip: STOCKTON, CA 95203
 Facility ID: 39390001
 Status: Certified
 Status Date: 09/20/2007
 Site Code: 104379
 Site Type: School Cleanup
 Site Type Detailed: School
 Acres: 2.1
 NPL: NO
 Regulatory Agencies: SMBRP
 Lead Agency: SMBRP
 Program Manager: Jose Luevano
 Supervisor: Mark Malinowski
 Division Branch: Northern California Schools & Santa Susana
 Assembly: 13
 Senate: 05
 Special Program: Not reported
 Restricted Use: NO
 Site Mgmt Req: NONE SPECIFIED
 Funding: School District
 Latitude: 37.94834
 Longitude: -121.2825
 APN: NONE SPECIFIED
 Past Use: RESIDENTIAL AREA
 Potential COC: Arsenic Lead Methyl tertbutyl ether (MTBE Polychlorinated biphenyls (PCBs Polynuclear aromatic hydrocarbons (PAHs TPH-diesel TPH-gas TPH-MOTOR OIL Barium and compounds Chromium III Copper and compounds Mercury and compounds Nickel Zinc
 Confirmed COC: Polychlorinated biphenyls (PCBs Polynuclear aromatic hydrocarbons (PAHs 30024-NO 30025-NO 30067-NO 30152-NO 30156-NO Mercury and compounds 30407-NO Arsenic Lead 30016-NO TPH-MOTOR OIL 30594-NO SOIL
 Potential Description:
 Alias Name: ALEX G. SPANOS ELEMENTARY SCHOOL
 Alias Type: Alternate Name
 Alias Name: STOCKTON UNIFIED SCHOOL DISTRICT
 Alias Type: Alternate Name
 Alias Name: STOCKTON USD-PROPOSED ALEX G SPANOS
 Alias Type: Alternate Name
 Alias Name: 110033614097
 Alias Type: EPA (FRS #)
 Alias Name: 104379
 Alias Type: Project Code (Site Code)
 Alias Name: 39390001

Map ID
Direction
Distance
Elevation

MAP FINDINGS

Site

Database(s)

EDR ID Number
EPA ID Number

ALEX G. SPANOS ELEMENTARY SCHOOL (Continued)

S106153076

Alias Type: Envirostor ID Number

Completed Info:

Completed Area Name: PROJECT WIDE
Completed Sub Area Name: Not reported
Completed Document Type: Voluntary Cleanup Agreement
Completed Date: 06/19/2006
Comments: Not reported

Completed Area Name: PROJECT WIDE
Completed Sub Area Name: Not reported
Completed Document Type: CEQA - Notice of Exemption
Completed Date: 11/27/2006
Comments: Not reported

Completed Area Name: PROJECT WIDE
Completed Sub Area Name: Not reported
Completed Document Type: Preliminary Endangerment Assessment Workplan
Completed Date: 03/16/2006
Comments: The revised PEA Workplan adequately addresses DTSC's comments and is hereby approved.

Completed Area Name: PROJECT WIDE
Completed Sub Area Name: Not reported
Completed Document Type: Preliminary Endangerment Assessment Report
Completed Date: 07/11/2006
Comments: DTSC approved the PEA Report with a further action required determination.

Completed Area Name: PROJECT WIDE
Completed Sub Area Name: Not reported
Completed Document Type: Removal Action Workplan
Completed Date: 11/28/2006
Comments: RAW approved by DTSC to remove approximately 6,000 cubic yards of soil impacted by lead, arsenic, mercury, PCBs and polyaromatic hydrocarbons.

Completed Area Name: PROJECT WIDE
Completed Sub Area Name: Not reported
Completed Document Type: Fact Sheets
Completed Date: 10/20/2006
Comments: Fact Sheet for the Proposed AG Spanos Elementary School site has been finalized and translated into Spanish.

Completed Area Name: PROJECT WIDE
Completed Sub Area Name: Not reported
Completed Document Type: 4.15 Request
Completed Date: 06/25/2007
Comments: DTSC approved the SFPD Form 4.15 and committed to completing a removal action with the District.

Completed Area Name: PROJECT WIDE
Completed Sub Area Name: Not reported
Completed Document Type: Removal Action Completion Report
Completed Date: 09/20/2007
Comments: Not reported

Completed Area Name: PROJECT WIDE

Map ID
Direction
Distance
Elevation

MAP FINDINGS

Site

Database(s)

EDR ID Number
EPA ID Number

ALEX G. SPANOS ELEMENTARY SCHOOL (Continued)

S106153076

Completed Sub Area Name: Not reported
Completed Document Type: Site Inspections/Visit (Non LUR)
Completed Date: 02/18/2004
Comments: Not reported

Completed Area Name: PROJECT WIDE
Completed Sub Area Name: Not reported
Completed Document Type: Certification
Completed Date: 09/21/2007
Comments: DTSC signed a site certification package.

Completed Area Name: PROJECT WIDE
Completed Sub Area Name: Not reported
Completed Document Type: Environmental Oversight Agreement
Completed Date: 12/04/2003
Comments: DTSC entered into an Environmental Oversight Agreement (Docket Number HSA-A 03/04-067) with the Stockton Unified School District to provide oversight for a Preliminary Endangerment Assessment for the proposed Alex G. Spanos Elementary School.

Completed Area Name: PROJECT WIDE
Completed Sub Area Name: Not reported
Completed Document Type: Cost Recovery Closeout Memo
Completed Date: 02/01/2008
Comments: CRU Memo approved.

Future Area Name: Not reported
Future Sub Area Name: Not reported
Future Document Type: Not reported
Future Due Date: Not reported
Schedule Area Name: Not reported
Schedule Sub Area Name: Not reported
Schedule Document Type: Not reported
Schedule Due Date: Not reported
Schedule Revised Date: Not reported

SCH:

Name: ALEX G. SPANOS ELEMENTARY SCHOOL
Address: EAST CHURCH STREET/AMERICAN STREET
City,State,Zip: STOCKTON, CA 95203
Facility ID: 39390001
Site Type: School Cleanup
Site Type Detail: School
Site Mgmt. Req.: NONE SPECIFIED
Acres: 2.1
National Priorities List: NO
Cleanup Oversight Agencies: SMBRP
Lead Agency: SMBRP
Lead Agency Description: DTSC - Site Cleanup Program
Project Manager: Jose Luevano
Supervisor: Mark Malinowski
Division Branch: Northern California Schools & Santa Susana
Site Code: 104379
Assembly: 13
Senate: 05
Special Program Status: Not reported

Map ID
Direction
Distance
Elevation

MAP FINDINGS

Site

Database(s)

EDR ID Number
EPA ID Number

ALEX G. SPANOS ELEMENTARY SCHOOL (Continued)

S106153076

Status: Certified
Status Date: 09/20/2007
Restricted Use: NO
Funding: School District
Latitude: 37.94834
Longitude: -121.2825
APN: NONE SPECIFIED
Past Use: RESIDENTIAL AREA
Potential COC: Arsenic, Lead, Methyl tertbutyl ether (MTBE, Polychlorinated biphenyls (PCBs, Polynuclear aromatic hydrocarbons (PAHs, TPH-diesel, TPH-gas, TPH-MOTOR OIL, Barium and compounds, Chromium III, Copper and compounds, Mercury and compounds, Nickel, Zinc
Confirmed COC: Polychlorinated biphenyls (PCBs, Polynuclear aromatic hydrocarbons (PAHs, 30024-NO, 30025-NO, 30067-NO, 30152-NO, 30156-NO, Mercury and compounds, 30407-NO, Arsenic, Lead, 30016-NO, TPH-MOTOR OIL, 30594-NO
Potential Description: SOIL
Alias Name: ALEX G. SPANOS ELEMENTARY SCHOOL
Alias Type: Alternate Name
Alias Name: STOCKTON UNIFIED SCHOOL DISTRICT
Alias Type: Alternate Name
Alias Name: STOCKTON USD-PROPOSED ALEX G SPANOS
Alias Type: Alternate Name
Alias Name: 110033614097
Alias Type: EPA (FRS #)
Alias Name: 104379
Alias Type: Project Code (Site Code)
Alias Name: 39390001
Alias Type: Envirostor ID Number
Completed Info:
Completed Area Name: PROJECT WIDE
Completed Sub Area Name: Not reported
Completed Document Type: Voluntary Cleanup Agreement
Completed Date: 06/19/2006
Comments: Not reported
Completed Area Name: PROJECT WIDE
Completed Sub Area Name: Not reported
Completed Document Type: CEQA - Notice of Exemption
Completed Date: 11/27/2006
Comments: Not reported
Completed Area Name: PROJECT WIDE
Completed Sub Area Name: Not reported
Completed Document Type: Preliminary Endangerment Assessment Workplan
Completed Date: 03/16/2006
Comments: The revised PEA Workplan adequately addresses DTSC's comments and is hereby approved.
Completed Area Name: PROJECT WIDE
Completed Sub Area Name: Not reported
Completed Document Type: Preliminary Endangerment Assessment Report
Completed Date: 07/11/2006
Comments: DTSC approved the PEA Report with a further action required determination.
Completed Area Name: PROJECT WIDE
Completed Sub Area Name: Not reported

Map ID
Direction
Distance
Elevation

MAP FINDINGS

Site

Database(s)

EDR ID Number
EPA ID Number

ALEX G. SPANOS ELEMENTARY SCHOOL (Continued)

S106153076

Completed Document Type: Removal Action Workplan
Completed Date: 11/28/2006
Comments: RAW approved by DTSC to remove approximately 6,000 cubic yards of soil impacted by lead, arsenic, mercury, PCBs and polyaromatic hydrocarbons.

Completed Area Name: PROJECT WIDE
Completed Sub Area Name: Not reported
Completed Document Type: Fact Sheets
Completed Date: 10/20/2006
Comments: Fact Sheet for the Proposed AG Spanos Elementary School site has been finalized and translated into Spanish.

Completed Area Name: PROJECT WIDE
Completed Sub Area Name: Not reported
Completed Document Type: 4.15 Request
Completed Date: 06/25/2007
Comments: DTSC approved the SFPD Form 4.15 and committed to completing a removal action with the District.

Completed Area Name: PROJECT WIDE
Completed Sub Area Name: Not reported
Completed Document Type: Removal Action Completion Report
Completed Date: 09/20/2007
Comments: Not reported

Completed Area Name: PROJECT WIDE
Completed Sub Area Name: Not reported
Completed Document Type: Site Inspections/Visit (Non LUR)
Completed Date: 02/18/2004
Comments: Not reported

Completed Area Name: PROJECT WIDE
Completed Sub Area Name: Not reported
Completed Document Type: Certification
Completed Date: 09/21/2007
Comments: DTSC signed a site certification package.

Completed Area Name: PROJECT WIDE
Completed Sub Area Name: Not reported
Completed Document Type: Environmental Oversight Agreement
Completed Date: 12/04/2003
Comments: DTSC entered into an Environmental Oversight Agreement (Docket Number HSA-A 03/04-067) with the Stockton Unified School District to provide oversight for a Preliminary Endangerment Assessment for the proposed Alex G. Spanos Elementary School.

Completed Area Name: PROJECT WIDE
Completed Sub Area Name: Not reported
Completed Document Type: Cost Recovery Closeout Memo
Completed Date: 02/01/2008
Comments: CRU Memo approved.

Future Area Name: Not reported
Future Sub Area Name: Not reported
Future Document Type: Not reported
Future Due Date: Not reported

Map ID
Direction
Distance
Elevation

MAP FINDINGS

Site

Database(s)

EDR ID Number
EPA ID Number

ALEX G. SPANOS ELEMENTARY SCHOOL (Continued)

S106153076

Schedule Area Name: Not reported
Schedule Sub Area Name: Not reported
Schedule Document Type: Not reported
Schedule Due Date: Not reported
Schedule Revised Date: Not reported

**AH539
NNE
1/8-1/4
0.229 mi.
1209 ft.**

**D C AUTO REPAIR
1405 E WEBER AVE STE B
STOCKTON, CA 95205**

**CERS HAZ WASTE S121767130
CERS N/A**

Site 3 of 4 in cluster AH

**Relative:
Higher**

CERS HAZ WASTE:

**Actual:
21 ft.**

Name: D C AUTO REPAIR
Address: 1405 E WEBER AVE STE B
City,State,Zip: STOCKTON, CA 95205
Site ID: 517683
CERS ID: 10783063
CERS Description: Hazardous Waste Generator

Name: HI TECH MUFLER
Address: 1405 E WEBER AVE
City,State,Zip: STOCKTON, CA 95205
Site ID: 36322
CERS ID: 10186713
CERS Description: Hazardous Waste Generator

CERS:

Name: COLLISION REPAIR & SALES
Address: 1405 E. WEBER AVE.
City,State,Zip: STOCKTON, CA 95205-4922
Site ID: 461592
CERS ID: 110013890183
CERS Description: US EPA Air Emission Inventory System (EIS)

Name: HI TECH MUFLER
Address: 1405 E WEBER AVE
City,State,Zip: STOCKTON, CA 95205
Site ID: 36322
CERS ID: 10186713
CERS Description: Chemical Storage Facilities

Violations:

Site ID: 36322
Site Name: HI TECH MUFLER
Violation Date: 2/5/2019
Citation: HSC 6.95 25508.2 - California Health and Safety Code, Chapter 6.95, Section(s) 25508.2

Violation Description: Failure to annually review and electronically certify that the business plan is complete and accurate on or before the annual due date.

Violation Notes: Returned to compliance on 02/05/2019. The business plan information has not been reviewed and resubmitted in the California Environmental Reporting System (CERS) annually. The hazardous materials inventory shall be submitted by January 15 of each calendar year and may be submitted beginning November 1 of the previous year. Immediately log into the CERS at <http://cers.calepa.ca.gov/>, enter the correct or updated information, and submit to the EHD for approval. This was

Map ID
Direction
Distance
Elevation

MAP FINDINGS

Site

Database(s)

EDR ID Number
EPA ID Number

D C AUTO REPAIR (Continued)

S121767130

corrected on site.
Violation Division: San Joaquin County Environmental Health
Violation Program: HMRRP
Violation Source: CERS

Site ID: 36322
Site Name: HI TECH MUFFLER
Violation Date: 2/5/2019
Citation: HSC 6.95 25508(a)(1) - California Health and Safety Code, Chapter 6.95, Section(s) 25508(a)(1)
Violation Description: Failure to complete and electronically submit a site map with all required content.
Violation Notes: Returned to compliance on 03/11/2019. The map does not show north orientation, loading areas, and a legend to identified the codes/symbols used on the map. A site map shall contain a north orientation, loading areas, internal roads, adjacent streets, storm and sewer drains, access and exit points, emergency shutoffs, evacuation staging areas, hazardous material handling and storage areas, and emergency response equipment. If a site map element is not applicable for your facility then list it on the map and label as G NA". Immediately log into the California Environmental Reporting System (CERS) at <http://cers.calepa.ca.gov/>, upload the correct or updated information, and submit to the EHD for approval.

Violation Division: San Joaquin County Environmental Health
Violation Program: HMRRP
Violation Source: CERS

Site ID: 36322
Site Name: HI TECH MUFFLER
Violation Date: 2/5/2019
Citation: HSC 6.95 25508(a)(1) - California Health and Safety Code, Chapter 6.95, Section(s) 25508(a)(1)
Violation Description: Failure to establish and electronically submit an adequate emergency response plan and procedures for a release or threatened release of a hazardous material.
Violation Notes: Returned to compliance on 02/05/2019. The emergency response procedures were lacking. Section C. the phone number for the Local Unified Program Agency, 209-468-3420 has not been identified. A business plan shall include the following emergency response procedures for a release or threatened release of hazardous materials, including, but not limited to, the following: - Immediate notification of local emergency personnel and the Environmental Health Department (EHD) - Procedures for the mitigation of a release or threatened release to minimize any potential harm or damage to persons, property, or the environment - Evacuation plans and procedures, including immediate notice, for the site Immediately log into the California Environmental Reporting System (CERS) at <http://cers.calepa.ca.gov/>, upload the correct or updated information, and submit to the EHD for approval. This was corrected on site.

Violation Division: San Joaquin County Environmental Health
Violation Program: HMRRP
Violation Source: CERS

Evaluation:
Eval General Type: Compliance Evaluation Inspection
Eval Date: 02-05-2019
Violations Found: Yes

Map ID
Direction
Distance
Elevation

MAP FINDINGS

Site

Database(s)

EDR ID Number
EPA ID Number

D C AUTO REPAIR (Continued)

S121767130

Eval Type: Routine done by local agency
Eval Notes: Complete and submit a copy of the Return to Compliance Certification form to the EHD with a statement documenting the corrective actions that have been or will be taken for each violation, and any supporting paperwork, within 30 days of receiving the completed inspection report. Facility does not have internal roads, emergency shutoffs and these elements were not addressed on the site map. Please address this by either writing G NAG for not applicable or a statement that says the element is not on site. Please correct this by the next submittal. Starting September 1, 2018, all in-office CERS help will be provided at EHD hourly rate (\$152). To schedule an appointment, please call (209) 468-3420.
Eval Division: San Joaquin County Environmental Health
Eval Program: HMRRP
Eval Source: CERS

Eval General Type: Compliance Evaluation Inspection
Eval Date: 03-04-2015
Violations Found: No
Eval Type: Routine done by local agency
Eval Notes: No Violations were observed during the inspection. The business has three cylinders of Acetylene, and only two of them were reported to CERS, and three cylinders of oxygen and only two of them were reported to CERS. These two cylinders were added recently to the shop. I helped the business to adjust the number in CERS. Please be aware as of January 1, 2013, all businesses are required to submit all hazardous materials information online to the California Environmental Reporting System (CERS) at <http://cers.calepa.ca.gov>. Be sure to include your hazardous material activity in the Businesses Activities section in CERS in addition to any other relevant activities and required fields.
Eval Division: San Joaquin County Environmental Health
Eval Program: HMRRP
Eval Source: CERS

Coordinates:
Site ID: 36322
Facility Name: HI TECH MUFFLER
Env Int Type Code: HWG
Program ID: 10186713
Coord Name: Not reported
Ref Point Type Desc: Center of a facility or station.
Latitude: 37.956950
Longitude: -121.272990

Affiliation:
Affiliation Type Desc: Operator
Entity Name: jorge lomeli
Entity Title: Not reported
Affiliation Address: Not reported
Affiliation City: Not reported
Affiliation State: Not reported
Affiliation Country: Not reported
Affiliation Zip: Not reported
Affiliation Phone: (209) 465-7298
Affiliation Type Desc: Parent Corporation

Map ID
Direction
Distance
Elevation

MAP FINDINGS

Site

Database(s)

EDR ID Number
EPA ID Number

D C AUTO REPAIR (Continued)

S121767130

Entity Name: HI TECH MUFFLER
Entity Title: Not reported
Affiliation Address: Not reported
Affiliation City: Not reported
Affiliation State: Not reported
Affiliation Country: Not reported
Affiliation Zip: Not reported
Affiliation Phone: Not reported

Affiliation Type Desc: CUPA District
Entity Name: San Joaquin Cnty Env Health
Entity Title: Not reported
Affiliation Address: 1868 East Hazelton Avenue
Affiliation City: Stockton
Affiliation State: CA
Affiliation Country: Not reported
Affiliation Zip: 95205-6232
Affiliation Phone: (209) 468-3420

Affiliation Type Desc: Facility Mailing Address
Entity Name: Mailing Address
Entity Title: Not reported
Affiliation Address: 1405 E WEBER AVE
Affiliation City: STOCKTON
Affiliation State: CA
Affiliation Country: Not reported
Affiliation Zip: 95205
Affiliation Phone: Not reported

Affiliation Type Desc: Environmental Contact
Entity Name: jorge lomeli
Entity Title: Not reported
Affiliation Address: 1405 e weber ave
Affiliation City: stockton
Affiliation State: CA
Affiliation Country: Not reported
Affiliation Zip: 95205
Affiliation Phone: Not reported

Affiliation Type Desc: Legal Owner
Entity Name: jorge lomeli
Entity Title: Not reported
Affiliation Address: 1405 E WEBER AVE
Affiliation City: STOCKTON
Affiliation State: CA
Affiliation Country: United States
Affiliation Zip: 95205
Affiliation Phone: (209) 465-7298

Name: D C AUTO REPAIR
Address: 1405 E WEBER AVE STE B
City,State,Zip: STOCKTON, CA 95205
Site ID: 517683
CERS ID: 10783063
CERS Description: Chemical Storage Facilities

Map ID
Direction
Distance
Elevation

MAP FINDINGS

Site

Database(s)

EDR ID Number
EPA ID Number

D C AUTO REPAIR (Continued)

S121767130

Violations:

Site ID: 517683
Site Name: D C Auto Repair
Violation Date: 2/5/2019
Citation: HSC 6.95 25508(a)(1) - California Health and Safety Code, Chapter 6.95, Section(s) 25508(a)(1)
Violation Description: Failure to complete and electronically submit hazardous material inventory information for all reportable hazardous materials on site at or above reportable quantities.
Violation Notes: Returned to compliance on 08/21/2019. Two 55 gallon drums of waste oil were found on site that have not been reported. Any material that meets or exceeds the reportable quantity shall be reported in the facility's business plan. Immediately log into the California Environmental Reporting System (CERS) at <http://cers.calepa.ca.gov/>, add the materials to the hazardous material inventory, and submit to the EHD for approval.
Violation Division: San Joaquin County Environmental Health
Violation Program: HMRRP
Violation Source: CERS

Site ID: 517683
Site Name: D C Auto Repair
Violation Date: 2/5/2019
Citation: HSC 6.95 25508(a)(1) - California Health and Safety Code, Chapter 6.95, Section(s) 25508(a)(1)
Violation Description: Failure to complete and electronically submit the Business Activities Page and/or Business Owner Operator Identification Page.
Violation Notes: Returned to compliance on 08/21/2019. The Business Owner/Operator Identification form has not been submitted. This information must be current and submitted as part of the business plan. Immediately log into the California Environmental Reporting System (CERS) at <http://cers.calepa.ca.gov/>, enter the correct or updated information, and submit to the EHD for approval.
Violation Division: San Joaquin County Environmental Health
Violation Program: HMRRP
Violation Source: CERS

Site ID: 517683
Site Name: D C Auto Repair
Violation Date: 2/5/2019
Citation: HSC 6.95 25508(a)(1) - California Health and Safety Code, Chapter 6.95, Section(s) 25508(a)(1)
Violation Description: Failure to establish and electronically submit an adequate emergency response plan and procedures for a release or threatened release of a hazardous material.
Violation Notes: Returned to compliance on 08/21/2019. The emergency response procedures have not been submitted. A business plan shall include the following emergency response procedures for a release or threatened release of hazardous materials, including, but not limited to, the following: - Immediate notification of local emergency personnel and the Environmental Health Department (EHD) - Procedures for the mitigation of a release or threatened release to minimize any potential harm or damage to persons, property, or the environment - Evacuation plans and procedures, including immediate notice, for the site Immediately log into the California Environmental Reporting System (CERS) at <http://cers.calepa.ca.gov/>, upload the correct or updated information, and submit to the EHD for approval.

Map ID
Direction
Distance
Elevation

MAP FINDINGS

Site

Database(s)

EDR ID Number
EPA ID Number

D C AUTO REPAIR (Continued)

S121767130

Violation Division: San Joaquin County Environmental Health
Violation Program: HMRRP
Violation Source: CERS

Site ID: 517683
Site Name: D C Auto Repair
Violation Date: 2/5/2019
Citation: HSC 6.95 25508(a)(1) - California Health and Safety Code, Chapter 6.95, Section(s) 25508(a)(1)

Violation Description: Failure to complete and electronically submit a business plan when storing/handling a hazardous material at or above reportable quantities.

Violation Notes: Returned to compliance on 08/21/2019. The facility's business plan was not submitted electronically to the California Environmental Reporting System (CERS). As of January 1, 2013, all businesses were required to submit all business plans electronically. Immediately log into the CERS at <http://cers.calepa.ca.gov/>, enter the correct or updated information, and submit to the EHD for approval.

Violation Division: San Joaquin County Environmental Health
Violation Program: HMRRP
Violation Source: CERS

Site ID: 517683
Site Name: D C Auto Repair
Violation Date: 2/5/2019
Citation: HSC 6.95 25508.2 - California Health and Safety Code, Chapter 6.95, Section(s) 25508.2

Violation Description: Failure to annually review and electronically certify that the business plan is complete and accurate on or before the annual due date.

Violation Notes: Returned to compliance on 08/21/2019. The business plan information has not been reviewed and resubmitted in the California Environmental Reporting System (CERS) annually. The hazardous materials inventory shall be submitted by January 15 of each calendar year and may be submitted beginning November 1 of the previous year. Immediately log into the CERS at <http://cers.calepa.ca.gov/>, enter the correct or updated information, and submit to the EHD for approval.

Violation Division: San Joaquin County Environmental Health
Violation Program: HMRRP
Violation Source: CERS

Site ID: 517683
Site Name: D C Auto Repair
Violation Date: 2/5/2019
Citation: HSC 6.95 25505(c) - California Health and Safety Code, Chapter 6.95, Section(s) 25505(c)

Violation Description: Failure to have a business plan readily available to personnel of the business or the unified program facility with responsibilities for emergency response or training.

Violation Notes: Returned to compliance on 08/21/2019. Facility could not provide the Emergency Response Plan and the Chemical inventory upon request. The emergency response plans and procedures, the inventory of information required by this article, and the site map required by this section shall be readily available to personnel of the business or the unified program facility with responsibilities for emergency response or training pursuant to this section. Immediately make arrangements to have the business plan readily available for review.

Map ID
Direction
Distance
Elevation

MAP FINDINGS

Site

Database(s)

EDR ID Number
EPA ID Number

D C AUTO REPAIR (Continued)

S121767130

Violation Division: San Joaquin County Environmental Health
Violation Program: HMRRP
Violation Source: CERS

Site ID: 517683
Site Name: D C Auto Repair
Violation Date: 2/5/2019
Citation: HSC 6.95 25507 - California Health and Safety Code, Chapter 6.95, Section(s) 25507

Violation Description: Failure to adequately establish and implement a business plan when storing/handling a hazardous material at or above reportable quantities.

Violation Notes: Returned to compliance on 08/21/2019. A Hazardous Materials Business Plan has not been established or implemented. A Hazardous Materials Business Plan shall be established and implemented for emergency response to a release or threatened release of a hazardous material when storing hazardous materials at or above the thresholds quantities of 55 gallons for materials that are liquids, 500 pounds for solids, or 200 cubic feet for compressed gas, at standard temperature and pressure. Immediately log into the California Environmental Reporting System (CERS) at <http://cers.calepa.ca.gov/>, enter the required information, and submit for review by the EHD.

Violation Division: San Joaquin County Environmental Health
Violation Program: HMRRP
Violation Source: CERS

Site ID: 517683
Site Name: D C Auto Repair
Violation Date: 2/5/2019
Citation: HSC 6.95 25508(a)(1) - California Health and Safety Code, Chapter 6.95, Section(s) 25508(a)(1)

Violation Description: Failure to complete and electronically submit a site map with all required content.

Violation Notes: Returned to compliance on 08/21/2019. A site map was not completed or submitted as part of the business plan. A site map shall contain a north orientation, loading areas, internal roads, adjacent streets, storm and sewer drains, access and exit points, emergency shutoffs, evacuation staging areas, hazardous material handling and storage areas, and emergency response equipment. If a site map element is not applicable for your facility then list it on the map and label as G NA". Immediately log into the California Environmental Reporting System (CERS) at <http://cers.calepa.ca.gov/>, upload the correct or updated information, and submit to the EHD for approval.

Violation Division: San Joaquin County Environmental Health
Violation Program: HMRRP
Violation Source: CERS

Evaluation:
Eval General Type: Compliance Evaluation Inspection
Eval Date: 02-05-2019
Violations Found: Yes
Eval Type: Routine done by local agency
Eval Notes: Complete and submit a copy of the Return to Compliance Certification form to the EHD with a statement documenting the corrective actions that have been or will be taken for each violation, and any supporting paperwork, within 30 days of receiving the completed inspection report. Business has been in operation at this location since 2018.

Map ID
Direction
Distance
Elevation

MAP FINDINGS

Site

Database(s)

EDR ID Number
EPA ID Number

D C AUTO REPAIR (Continued)

S121767130

Owner operated; no employees. Starting September 1, 2018, all in-office CERS help will be provided at EHD hourly rate (\$152). To schedule an appointment, please call (209) 468-3420.
Eval Division: San Joaquin County Environmental Health
Eval Program: HMRRP
Eval Source: CERS

Affiliation:

Affiliation Type Desc: Facility Mailing Address
Entity Name: Mailing Address
Entity Title: Not reported
Affiliation Address: 1405 e weber av
Affiliation City: stockton
Affiliation State: CA
Affiliation Country: Not reported
Affiliation Zip: 95205
Affiliation Phone: Not reported

Affiliation Type Desc: Legal Owner
Entity Name: jesus reynaga
Entity Title: Not reported
Affiliation Address: 1135 N Madison
Affiliation City: stockton
Affiliation State: CA
Affiliation Country: United States
Affiliation Zip: 95202
Affiliation Phone: (209) 430-6228

Affiliation Type Desc: Operator
Entity Name: jesus garcia
Entity Title: Not reported
Affiliation Address: Not reported
Affiliation City: Not reported
Affiliation State: Not reported
Affiliation Country: Not reported
Affiliation Zip: Not reported
Affiliation Phone: (209) 430-6228

Affiliation Type Desc: Environmental Contact
Entity Name: jesus garcia
Entity Title: Not reported
Affiliation Address: 1405 e weber av
Affiliation City: stockton
Affiliation State: CA
Affiliation Country: Not reported
Affiliation Zip: 95205
Affiliation Phone: Not reported

Affiliation Type Desc: CUPA District
Entity Name: San Joaquin Cnty Env Health
Entity Title: Not reported
Affiliation Address: 1868 East Hazelton Avenue
Affiliation City: Stockton
Affiliation State: CA
Affiliation Country: Not reported
Affiliation Zip: 95205-6232
Affiliation Phone: (209) 468-3420

Map ID
 Direction
 Distance
 Elevation

MAP FINDINGS

Site

Database(s)

EDR ID Number
 EPA ID Number

D C AUTO REPAIR (Continued)

S121767130

Affiliation Type Desc: Document Preparer
 Entity Name: Jesus Garcia
 Entity Title: Not reported
 Affiliation Address: Not reported
 Affiliation City: Not reported
 Affiliation State: Not reported
 Affiliation Country: Not reported
 Affiliation Zip: Not reported
 Affiliation Phone: Not reported

Affiliation Type Desc: Parent Corporation
 Entity Name: D C AUTO REPAIR
 Entity Title: Not reported
 Affiliation Address: Not reported
 Affiliation City: Not reported
 Affiliation State: Not reported
 Affiliation Country: Not reported
 Affiliation Zip: Not reported
 Affiliation Phone: Not reported

Affiliation Type Desc: Identification Signer
 Entity Name: JESUS GARCIA
 Entity Title: OWNER
 Affiliation Address: Not reported
 Affiliation City: Not reported
 Affiliation State: Not reported
 Affiliation Country: Not reported
 Affiliation Zip: Not reported
 Affiliation Phone: Not reported

AH540
NNE
1/8-1/4
0.229 mi.
1209 ft.

DC AUTO REPAIR
1405 E WEBER AVE INT B
STOCKTON, CA 95205

RCRA NonGen / NLR

1024872988
CAL000441637

Site 4 of 4 in cluster AH

Relative:
Higher
Actual:
21 ft.

RCRA Listings:
 Date Form Received by Agency: 2018-12-07 00:00:00.0
 Handler Name: DC AUTO REPAIR
 Handler Address: 1405 E WEBER AVE INT B
 Handler City,State,Zip: STOCKTON, CA 95205
 EPA ID: CAL000441637
 Contact Name: JESUS REYNAGA
 Contact Address: 1405 E WEBER AVE INT B
 Contact City,State,Zip: STOCKTON, CA 95205
 Contact Telephone: 209-430-6228
 Contact Fax: Not reported
 Contact Email: Not reported
 Contact Title: Not reported
 EPA Region: 09
 Land Type: Not reported
 Federal Waste Generator Description: Not a generator, verified
 Non-Notifier: Not reported
 Biennial Report Cycle: Not reported
 Accessibility: Not reported
 Active Site Indicator: Handler Activities
 State District Owner: Not reported

Map ID
 Direction
 Distance
 Elevation

MAP FINDINGS

Site

Database(s)

EDR ID Number
 EPA ID Number

DC AUTO REPAIR (Continued)

1024872988

State District:	Not reported
Mailing Address:	1405 E WEBER AVE INT B
Mailing City, State, Zip:	STOCKTON, CA 95205
Owner Name:	JESUS GARCIA REYNAYA
Owner Type:	Other
Operator Name:	JESUS REYNAGA
Operator Type:	Other
Short-Term Generator Activity:	No
Importer Activity:	No
Mixed Waste Generator:	No
Transporter Activity:	No
Transfer Facility Activity:	No
Recycler Activity with Storage:	No
Small Quantity On-Site Burner Exemption:	No
Smelting Melting and Refining Furnace Exemption:	No
Underground Injection Control:	No
Off-Site Waste Receipt:	No
Universal Waste Indicator:	Yes
Universal Waste Destination Facility:	Yes
Federal Universal Waste:	No
Active Site Fed-Reg Treatment Storage and Disposal Facility:	Not reported
Active Site Converter Treatment storage and Disposal Facility:	Not reported
Active Site State-Reg Treatment Storage and Disposal Facility:	Not reported
Active Site State-Reg Handler:	---
Federal Facility Indicator:	Not reported
Hazardous Secondary Material Indicator:	N
Sub-Part K Indicator:	Not reported
Commercial TSD Indicator:	No
Treatment Storage and Disposal Type:	Not reported
2018 GPRA Permit Baseline:	Not on the Baseline
2018 GPRA Renewals Baseline:	Not on the Baseline
Permit Renewals Workload Universe:	Not reported
Permit Workload Universe:	Not reported
Permit Progress Universe:	Not reported
Post-Closure Workload Universe:	Not reported
Closure Workload Universe:	Not reported
202 GPRA Corrective Action Baseline:	No
Corrective Action Workload Universe:	No
Subject to Corrective Action Universe:	No
Non-TSDFs Where RCRA CA has Been Imposed Universe:	No
TSDFs Potentially Subject to CA Under 3004 (u)/(v) Universe:	No
TSDFs Only Subject to CA under Discretionary Auth Universe:	No
Corrective Action Priority Ranking:	No NCAPS ranking
Environmental Control Indicator:	No
Institutional Control Indicator:	No
Human Exposure Controls Indicator:	N/A
Groundwater Controls Indicator:	N/A
Operating TSDF Universe:	Not reported
Full Enforcement Universe:	Not reported
Significant Non-Complier Universe:	No
Unaddressed Significant Non-Complier Universe:	No
Addressed Significant Non-Complier Universe:	No
Significant Non-Complier With a Compliance Schedule Universe:	No
Financial Assurance Required:	Not reported
Handler Date of Last Change:	2018-12-20 13:53:13.0
Recognized Trader-Importer:	No
Recognized Trader-Exporter:	No

Map ID
Direction
Distance
Elevation

MAP FINDINGS

Site

Database(s)

EDR ID Number
EPA ID Number

DC AUTO REPAIR (Continued)

1024872988

Importer of Spent Lead Acid Batteries: No
Exporter of Spent Lead Acid Batteries: No
Recycler Activity Without Storage: No
Manifest Broker: No
Sub-Part P Indicator: No

Handler - Owner Operator:

Owner/Operator Indicator: Owner
Owner/Operator Name: JESUS GARCIA REYNAYA
Legal Status: Other
Date Became Current: Not reported
Date Ended Current: Not reported
Owner/Operator Address: 1405 E WEBER AVE INT B
Owner/Operator City,State,Zip: STOCKTON, CA 95205
Owner/Operator Telephone: 209-430-6228
Owner/Operator Telephone Ext: Not reported
Owner/Operator Fax: Not reported
Owner/Operator Email: Not reported

Owner/Operator Indicator: Operator
Owner/Operator Name: JESUS REYNAGA
Legal Status: Other
Date Became Current: Not reported
Date Ended Current: Not reported
Owner/Operator Address: 1405 E WEBER AVE INT B
Owner/Operator City,State,Zip: STOCKTON, CA 95205
Owner/Operator Telephone: 209-430-6228
Owner/Operator Telephone Ext: Not reported
Owner/Operator Fax: Not reported
Owner/Operator Email: Not reported

Historic Generators:

Receive Date: 2018-12-07 00:00:00.0
Handler Name: DC AUTO REPAIR
Federal Waste Generator Description: Not a generator, verified
State District Owner: Not reported
Large Quantity Handler of Universal Waste: No
Recognized Trader Importer: No
Recognized Trader Exporter: No
Spent Lead Acid Battery Importer: No
Spent Lead Acid Battery Exporter: No
Current Record: Yes
Non Storage Recycler Activity: Not reported
Electronic Manifest Broker: Not reported

List of NAICS Codes and Descriptions:

NAICS Code: 56299
NAICS Description: ALL OTHER WASTE MANAGEMENT SERVICES

Facility Has Received Notices of Violation:

No Violations Found:

Evaluation Action Summary:

Map ID
 Direction
 Distance
 Elevation

MAP FINDINGS

Site

Database(s)

EDR ID Number
 EPA ID Number

DC AUTO REPAIR (Continued)

1024872988

No Evaluations Found:

AY541
ESE
1/8-1/4
0.229 mi.
1209 ft.

MV TRANSPORTATION
1230 S WILSON WAY
STOCKTON, CA 95205

RCRA NonGen / NLR

1024794072
CAL000145555

Site 13 of 13 in cluster AY

Relative:
Higher
Actual:
22 ft.

RCRA Listings:	
Date Form Received by Agency:	1997-05-19 00:00:00.0
Handler Name:	MV TRANSPORTATION
Handler Address:	1230 S WILSON WAY
Handler City,State,Zip:	STOCKTON, CA 95205-0000
EPA ID:	CAL000145555
Contact Name:	ADRIENNE GRAY
Contact Address:	2711 N. HASKELL AVE
Contact City,State,Zip:	DALLAS, TX 75204
Contact Telephone:	972-391-4646
Contact Fax:	Not reported
Contact Email:	ADRIENNE.GRAY@MVTRANSIT.COM
Contact Title:	Not reported
EPA Region:	09
Land Type:	Not reported
Federal Waste Generator Description:	Not a generator, verified
Non-Notifier:	Not reported
Biennial Report Cycle:	Not reported
Accessibility:	Not reported
Active Site Indicator:	Handler Activities
State District Owner:	Not reported
State District:	Not reported
Mailing Address:	2711 N. HASKELL AVE.
Mailing City,State,Zip:	DALLAS, TX 75204
Owner Name:	MV TRANSPORTATION INC
Owner Type:	Other
Operator Name:	ADRIENNE GRAY
Operator Type:	Other
Short-Term Generator Activity:	No
Importer Activity:	No
Mixed Waste Generator:	No
Transporter Activity:	No
Transfer Facility Activity:	No
Recycler Activity with Storage:	No
Small Quantity On-Site Burner Exemption:	No
Smelting Melting and Refining Furnace Exemption:	No
Underground Injection Control:	No
Off-Site Waste Receipt:	No
Universal Waste Indicator:	Yes
Universal Waste Destination Facility:	Yes
Federal Universal Waste:	No
Active Site Fed-Reg Treatment Storage and Disposal Facility:	Not reported
Active Site Converter Treatment storage and Disposal Facility:	Not reported
Active Site State-Reg Treatment Storage and Disposal Facility:	Not reported
Active Site State-Reg Handler:	---
Federal Facility Indicator:	Not reported
Hazardous Secondary Material Indicator:	N
Sub-Part K Indicator:	Not reported

Map ID
 Direction
 Distance
 Elevation

MAP FINDINGS

Site

Database(s)

EDR ID Number
 EPA ID Number

MV TRANSPORTATION (Continued)

1024794072

Commercial TSD Indicator:	No
Treatment Storage and Disposal Type:	Not reported
2018 GPRA Permit Baseline:	Not on the Baseline
2018 GPRA Renewals Baseline:	Not on the Baseline
Permit Renewals Workload Universe:	Not reported
Permit Workload Universe:	Not reported
Permit Progress Universe:	Not reported
Post-Closure Workload Universe:	Not reported
Closure Workload Universe:	Not reported
202 GPRA Corrective Action Baseline:	No
Corrective Action Workload Universe:	No
Subject to Corrective Action Universe:	No
Non-TSDs Where RCRA CA has Been Imposed Universe:	No
TSDs Potentially Subject to CA Under 3004 (u)/(v) Universe:	No
TSDs Only Subject to CA under Discretionary Auth Universe:	No
Corrective Action Priority Ranking:	No NCAPS ranking
Environmental Control Indicator:	No
Institutional Control Indicator:	No
Human Exposure Controls Indicator:	N/A
Groundwater Controls Indicator:	N/A
Operating TSDF Universe:	Not reported
Full Enforcement Universe:	Not reported
Significant Non-Complier Universe:	No
Unaddressed Significant Non-Complier Universe:	No
Addressed Significant Non-Complier Universe:	No
Significant Non-Complier With a Compliance Schedule Universe:	No
Financial Assurance Required:	Not reported
Handler Date of Last Change:	2018-09-05 15:43:15.0
Recognized Trader-Importer:	No
Recognized Trader-Exporter:	No
Importer of Spent Lead Acid Batteries:	No
Exporter of Spent Lead Acid Batteries:	No
Recycler Activity Without Storage:	No
Manifest Broker:	No
Sub-Part P Indicator:	No

Handler - Owner Operator:

Owner/Operator Indicator:	Owner
Owner/Operator Name:	MV TRANSPORTATION INC
Legal Status:	Other
Date Became Current:	Not reported
Date Ended Current:	Not reported
Owner/Operator Address:	2711 N. HASKELL AVE.
Owner/Operator City,State,Zip:	DALLAS, TX 75204
Owner/Operator Telephone:	972-391-4600
Owner/Operator Telephone Ext:	Not reported
Owner/Operator Fax:	Not reported
Owner/Operator Email:	Not reported

Owner/Operator Indicator:	Operator
Owner/Operator Name:	ADRIENNE GRAY
Legal Status:	Other
Date Became Current:	Not reported
Date Ended Current:	Not reported
Owner/Operator Address:	2711 N. HASKELL AVE
Owner/Operator City,State,Zip:	DALLAS, TX 75204

Map ID
Direction
Distance
Elevation

MAP FINDINGS

Site

Database(s)

EDR ID Number
EPA ID Number

MV TRANSPORTATION (Continued)

1024794072

Owner/Operator Telephone: 972-391-4646
Owner/Operator Telephone Ext: Not reported
Owner/Operator Fax: Not reported
Owner/Operator Email: Not reported

Historic Generators:

Receive Date: 1997-05-19 00:00:00.0
Handler Name: MV TRANSPORTATION
Federal Waste Generator Description: Not a generator, verified
State District Owner: Not reported
Large Quantity Handler of Universal Waste: No
Recognized Trader Importer: No
Recognized Trader Exporter: No
Spent Lead Acid Battery Importer: No
Spent Lead Acid Battery Exporter: No
Current Record: Yes
Non Storage Recycler Activity: Not reported
Electronic Manifest Broker: Not reported

List of NAICS Codes and Descriptions:

NAICS Code: 48849
NAICS Description: OTHER SUPPORT ACTIVITIES FOR ROAD TRANSPORTATION

Facility Has Received Notices of Violation:

No Violations Found:

Evaluation Action Summary:

No Evaluations Found:

AG542
ENE
1/8-1/4
0.230 mi.
1215 ft.

ROTOR BLADES
1514 SCOTTS AVE E
STOCKTON, CA 95201
Site 6 of 6 in cluster AG

LUST **S104403518**
Cortese **N/A**
HIST CORTESE
CERS

Relative:
Higher

LUST:

Actual:
22 ft.

Name: ROTOR BLADES
Address: 1514 SCOTTS AVE E
City,State,Zip: STOCKTON, CA 95201
Lead Agency: SAN JOAQUIN COUNTY
Case Type: LUST Cleanup Site
Geo Track: http://geotracker.waterboards.ca.gov/profile_report.asp?global_id=T0607700620
Global Id: T0607700620
Latitude: 37.94888
Longitude: -121.2695698
Status: Completed - Case Closed
Status Date: 07/14/1994
Case Worker: Not reported
RB Case Number: 390787
Local Agency: Not reported
File Location: Not reported
Local Case Number: 2296
Potential Media Affect: Soil
Potential Contaminants of Concern: Gasoline

Map ID
Direction
Distance
Elevation

MAP FINDINGS

Site

Database(s)

EDR ID Number
EPA ID Number

ROTOR BLADES (Continued)

S104403518

Site History: Not reported

LUST:
Global Id: T0607700620
Contact Type: Regional Board Caseworker
Contact Name: Alan Buehler
Organization Name: CENTRAL VALLEY RWQCB (REGION 5S)
Address: 11020 SUN CENTER DRIVE #200
City: RANCHO CORDOVA
Email: alan.buehler@waterboards.ca.gov
Phone Number: Not reported

LUST:
Global Id: T0607700620
Action Type: Other
Date: 06/07/1993
Action: Leak Discovery

Global Id: T0607700620
Action Type: Other
Date: 06/16/1993
Action: Leak Reported

LUST:
Global Id: T0607700620
Status: Open - Case Begin Date
Status Date: 06/07/1993

Global Id: T0607700620
Status: Open - Site Assessment
Status Date: 06/07/1993

Global Id: T0607700620
Status: Completed - Case Closed
Status Date: 07/14/1994

LUST REG 5:
Name: ROTOR BLADES
Address: 1514 SCOTTS AVE E
City: STOCKTON
Region: 5
Status: Case Closed
Case Number: 390787
Case Type: Soil only
Substance: GASOLINE
Staff Initials: JLB
Lead Agency: Local
Program: LUST
MTBE Code: N/A

CORTESE:
Name: ROTOR BLADES
Address: 1514 SCOTTS AVE E
City,State,Zip: STOCKTON, CA 95201
Region: CORTESE

Map ID
Direction
Distance
Elevation

MAP FINDINGS

Site

Database(s)

EDR ID Number
EPA ID Number

ROTOR BLADES (Continued)

S104403518

Envirostor Id: Not reported
Global ID: T0607700620
Site/Facility Type: LUST CLEANUP SITE
Cleanup Status: COMPLETED - CASE CLOSED
Status Date: Not reported
Site Code: Not reported
Latitude: Not reported
Longitude: Not reported
Owner: Not reported
Enf Type: Not reported
Swat R: Not reported
Flag: active
Order No: Not reported
Waste Discharge System No: Not reported
Effective Date: Not reported
Region 2: Not reported
WID Id: Not reported
Solid Waste Id No: Not reported
Waste Management Uit Name: Not reported
File Name: Active Open

HIST CORTESE:

edr_fname: ROTOR BLADES
edr_fadd1: 1514 SCOTTS
City,State,Zip: STOCKTON, CA 95202
Region: CORTESE
Facility County Code: 39
Reg By: LTNKA
Reg Id: 390787

CERS:

Name: ROTOR BLADES
Address: 1514 SCOTTS AVE E
City,State,Zip: STOCKTON, CA 95201
Site ID: 220477
CERS ID: T0607700620
CERS Description: Leaking Underground Storage Tank Cleanup Site

Affiliation:

Affiliation Type Desc: Regional Board Caseworker
Entity Name: Alan Buehler - CENTRAL VALLEY RWQCB (REGION 5S)
Entity Title: Not reported
Affiliation Address: 11020 SUN CENTER DRIVE #200
Affiliation City: RANCHO CORDOVA
Affiliation State: CA
Affiliation Country: Not reported
Affiliation Zip: Not reported
Affiliation Phone: Not reported

MAP FINDINGS

Map ID
 Direction
 Distance
 Elevation

Site

Database(s)

EDR ID Number
 EPA ID Number

AV543 **TOP FILLING STATION**
NNE **101 S WILSON WAY**
1/8-1/4 **STOCKTON, CA 95205**
0.233 mi.
1229 ft. **Site 5 of 17 in cluster AV**

UST **1006834294**
FINDS **N/A**

Relative:
Higher
Actual:
22 ft.

UST SAN JOAQUIN:

Name: TOP FILLING STATION
 Address: 101 S WILSON WAY
 City,State,Zip: STOCKTON, CA 95205
 Region: SJ
 Facility Id: FA0004037
 Mail Address: 1428 E MARKET ST
 Mail Address 2: Not reported
 Mail Care of: ENDICH BROS
 Mail City,St,Zip: STOCKTON, CA 95205-5531

Tank Rec ID: Not reported
 Tank Number: 1
 Tank Status: 02 - Inactive, non-billable
 Tank Capacity: 550
 Product Type Desc: 1a - REGULAR UNLEADED
 Program Element: 2380
 Decode for Program Element: 2380 - ADDITIONAL EXISTING UST - obsolete
 Chemical Form: (none)
 CAS#: Not reported
 CERS ID: Not reported
 Cross Ref Tank ID: Not reported
 LEA ID: 9
 Common Name: Not reported
 Date Installed: Not reported
 Date of Closure: Not reported
 Latitude: Not reported
 Longitude: Not reported

Tank Rec ID: Not reported
 Tank Number: 2
 Tank Status: 02 - Inactive, non-billable
 Tank Capacity: 4000
 Product Type Desc: 09 - OTHER PETROLEUM
 Program Element: 2380
 Decode for Program Element: 2380 - ADDITIONAL EXISTING UST - obsolete
 Chemical Form: (none)
 CAS#: Not reported
 CERS ID: Not reported
 Cross Ref Tank ID: Not reported
 LEA ID: 9
 Common Name: Not reported
 Date Installed: 1/10/1951
 Date of Closure: Not reported
 Latitude: Not reported
 Longitude: Not reported

Tank Rec ID: Not reported
 Tank Number: 3
 Tank Status: 02 - Inactive, non-billable
 Tank Capacity: 4000

Map ID
Direction
Distance
Elevation

MAP FINDINGS

Site

Database(s)

EDR ID Number
EPA ID Number

TOP FILLING STATION (Continued)

1006834294

Product Type Desc: 09 - OTHER PETROLEUM
Program Element: 2380
Decode for Program Element: 2380 - ADDITIONAL EXISTING UST - obsolete
Chemical Form: (none)
CAS#: Not reported
CERS ID: Not reported
Cross Ref Tank ID: Not reported
LEA ID: 9
Common Name: Not reported
Date Installed: 1/10/1951
Date of Closure: Not reported
Latitude: Not reported
Longitude: Not reported

Tank Rec ID: Not reported
Tank Number: 4
Tank Status: 02 - Inactive, non-billable
Tank Capacity: 550
Product Type Desc: 1a - REGULAR UNLEADED
Program Element: 2380
Decode for Program Element: 2380 - ADDITIONAL EXISTING UST - obsolete
Chemical Form: (none)
CAS#: Not reported
CERS ID: Not reported
Cross Ref Tank ID: Not reported
LEA ID: 9
Common Name: Not reported
Date Installed: Not reported
Date of Closure: Not reported
Latitude: Not reported
Longitude: Not reported

Tank Rec ID: Not reported
Tank Number: 5
Tank Status: 02 - Inactive, non-billable
Tank Capacity: 350
Product Type Desc: 09 - OTHER PETROLEUM
Program Element: 2380
Decode for Program Element: 2380 - ADDITIONAL EXISTING UST - obsolete
Chemical Form: (none)
CAS#: Not reported
CERS ID: Not reported
Cross Ref Tank ID: Not reported
LEA ID: 9
Common Name: Not reported
Date Installed: Not reported
Date of Closure: Not reported
Latitude: Not reported
Longitude: Not reported

Tank Rec ID: Not reported
Tank Number: 6
Tank Status: 02 - Inactive, non-billable
Tank Capacity: 550

Map ID
Direction
Distance
Elevation

MAP FINDINGS

Site

Database(s)

EDR ID Number
EPA ID Number

TOP FILLING STATION (Continued)

1006834294

Product Type Desc: 09 - OTHER PETROLEUM
Program Element: 2380
Decode for Program Element: 2380 - ADDITIONAL EXISTING UST - obsolete
Chemical Form: (none)
CAS#: Not reported
CERS ID: Not reported
Cross Ref Tank ID: Not reported
LEA ID: 9
Common Name: Not reported
Date Installed: Not reported
Date of Closure: Not reported
Latitude: Not reported
Longitude: Not reported

FINDS:

Registry ID: 110013950028

Click Here:

Environmental Interest/Information System:

AIR EMISSIONS CLASSIFICATION UNKNOWN
HAZARDOUS AIR POLLUTANT MAJOR
STATE MASTER

[Click this hyperlink](#) while viewing on your computer to access additional FINDS: detail in the EDR Site Report.

AV544
NNE
1/8-1/4
0.233 mi.
1229 ft.

CITY HALL (RIGHT OFE WAY)
101 S WILSON WAY
STOCKTON, CA 95205
Site 6 of 17 in cluster AV

SWEEPS UST S101592742
CA FID UST N/A

Relative:
Higher
Actual:
22 ft.

SWEEPS UST:
Name: CITY HALL (RIGHT OFE WAY)
Address: 101 S WILSON WAY
City: STOCKTON
Status: Not reported
Comp Number: 2529
Number: Not reported
Board Of Equalization: Not reported
Referral Date: Not reported
Action Date: Not reported
Created Date: Not reported
Owner Tank Id: Not reported
SWRCB Tank Id: 39-000-002529-000001
Tank Status: Not reported
Capacity: 500
Active Date: Not reported
Tank Use: PETROLEUM
STG: PRODUCT
Content: OTHER
Number Of Tanks: 2

Name: CITY HALL (RIGHT OFE WAY)
Address: 101 S WILSON WAY
City: STOCKTON
Status: Not reported
Comp Number: 2529

Map ID
Direction
Distance
Elevation

MAP FINDINGS

Site

Database(s)

EDR ID Number
EPA ID Number

CITY HALL (RIGHT OFE WAY) (Continued)

S101592742

Number: Not reported
Board Of Equalization: Not reported
Referral Date: Not reported
Action Date: Not reported
Created Date: Not reported
Owner Tank Id: Not reported
SWRCB Tank Id: 39-000-002529-000002
Tank Status: Not reported
Capacity: 500
Active Date: Not reported
Tank Use: PETROLEUM
STG: PRODUCT
Content: UNK
Number Of Tanks: Not reported

Name: ENDICH BROS TEXACO
Address: 101 S WILSON WAY
City: STOCKTON
Status: Active
Comp Number: 1294
Number: 1
Board Of Equalization: 44-024630
Referral Date: 10-07-92
Action Date: 10-07-92
Created Date: 07-07-88
Owner Tank Id: 002
SWRCB Tank Id: 39-000-001294-000002
Tank Status: A
Capacity: 4000
Active Date: 10-07-92
Tank Use: M.V. FUEL
STG: P
Content: REG UNLEADED
Number Of Tanks: 2

Name: ENDICH BROS TEXACO
Address: 101 S WILSON WAY
City: STOCKTON
Status: Active
Comp Number: 1294
Number: 1
Board Of Equalization: 44-024630
Referral Date: 10-07-92
Action Date: 10-07-92
Created Date: 07-07-88
Owner Tank Id: 003
SWRCB Tank Id: 39-000-001294-000003
Tank Status: A
Capacity: 4000
Active Date: 10-07-92
Tank Use: M.V. FUEL
STG: P
Content: REG UNLEADED
Number Of Tanks: Not reported

Name: ENDICH BROS TEXACO
Address: 101 S WILSON WAY

Map ID
Direction
Distance
Elevation

MAP FINDINGS

Site

Database(s)

EDR ID Number
EPA ID Number

CITY HALL (RIGHT OFE WAY) (Continued)

S101592742

City: STOCKTON
Status: Not reported
Comp Number: 1294
Number: Not reported
Board Of Equalization: 44-024630
Referral Date: Not reported
Action Date: Not reported
Created Date: Not reported
Owner Tank Id: Not reported
SWRCB Tank Id: 39-000-001294-000001
Tank Status: Not reported
Capacity: 550
Active Date: Not reported
Tank Use: M.V. FUEL
STG: PRODUCT
Content: LEADED
Number Of Tanks: 2

Name: ENDICH BROS TEXACO
Address: 101 S WILSON WAY
City: STOCKTON
Status: Not reported
Comp Number: 1294
Number: Not reported
Board Of Equalization: 44-024630
Referral Date: Not reported
Action Date: Not reported
Created Date: Not reported
Owner Tank Id: Not reported
SWRCB Tank Id: 39-000-001294-000004
Tank Status: Not reported
Capacity: 550
Active Date: Not reported
Tank Use: M.V. FUEL
STG: PRODUCT
Content: LEADED
Number Of Tanks: Not reported

CA FID UST:

Facility ID: 39000279
Regulated By: UTNKA
Regulated ID: Not reported
Cortese Code: Not reported
SIC Code: Not reported
Facility Phone: 2094630667
Mail To: Not reported
Mailing Address: 101 S WILSON WAY
Mailing Address 2: Not reported
Mailing City,St,Zip: STOCKTON 95201
Contact: Not reported
Contact Phone: Not reported
DUNs Number: Not reported
NPDES Number: Not reported
EPA ID: Not reported
Comments: Not reported
Status: Active

Map ID
Direction
Distance
Elevation

MAP FINDINGS

Site

Database(s)

EDR ID Number
EPA ID Number

CITY HALL (RIGHT OFE WAY) (Continued)

S101592742

Facility ID: 39000279
Regulated By: UTKNI
Regulated ID: Not reported
Cortese Code: Not reported
SIC Code: Not reported
Facility Phone: 2099448279
Mail To: Not reported
Mailing Address: 425 N EL DORADO ST
Mailing Address 2: Not reported
Mailing City,St,Zip: STOCKTON 95205
Contact: Not reported
Contact Phone: Not reported
DUNs Number: Not reported
NPDES Number: Not reported
EPA ID: Not reported
Comments: Not reported
Status: Inactive

**AV545
NNE
1/8-1/4
0.233 mi.
1229 ft.**

**ENDICH BROS TEXACO
101 S WILSON WAY
STOCKTON, CA 95205
Site 7 of 17 in cluster AV**

**HIST UST U001603437
N/A**

**Relative:
Higher**

HIST UST:

**Actual:
22 ft.**

Name: ENDICH BROS TEXACO
Address: 101 S WILSON WAY
City,State,Zip: STOCKTON, CA 95205
File Number: 0002FBDF
URL: <http://geotracker.waterboards.ca.gov/ustpdfs/pdf/0002FBDF.pdf>
Region: STATE
Facility ID: 00000021915
Facility Type: Gas Station
Other Type: Not reported
Contact Name: Not reported
Telephone: 0000000000
Owner Name: ENDICH BROTHERS
Owner Address: 101 S. WILSON WAY
Owner City,St,Zip: STOCKTON, CA 95205
Total Tanks: 0004

Tank Num: 001
Container Num: ONE
Year Installed: Not reported
Tank Capacity: 00000550
Tank Used for: PRODUCT
Type of Fuel: PREMIUM
Container Construction Thickness: Not reported
Leak Detection: Stock Inventor, Pressure Test

Tank Num: 002
Container Num: TWO
Year Installed: Not reported
Tank Capacity: 00004000
Tank Used for: PRODUCT
Type of Fuel: REGULAR
Container Construction Thickness: Not reported
Leak Detection: Stock Inventor, Pressure Test

Map ID
Direction
Distance
Elevation

MAP FINDINGS

Site

Database(s)

EDR ID Number
EPA ID Number

ENDICH BROS TEXACO (Continued)

U001603437

Tank Num: 003
Container Num: THREE
Year Installed: Not reported
Tank Capacity: 00004000
Tank Used for: PRODUCT
Type of Fuel: UNLEADED
Container Construction Thickness: Not reported
Leak Detection: Pressure Test

Tank Num: 004
Container Num: 4
Year Installed: Not reported
Tank Capacity: 00000500
Tank Used for: Not reported
Type of Fuel: Not reported
Container Construction Thickness: Not reported
Leak Detection: Not reported

[Click here for Geo Tracker PDF:](#)

AQ546
NE
1/8-1/4
0.233 mi.
1230 ft.

SJ CO MOTOR POOL SHOP
444 S WILSON
STOCKTON, CA

AST A100337748
N/A

Site 7 of 16 in cluster AQ

Relative:
Higher
Actual:
22 ft.

AST:
Name: SJ CO MOTOR POOL SHOP
Address: 444 S WILSON
City/Zip: STOCKTON,
Certified Unified Program Agencies: San Joaquin
Owner: SJC PUBLIC WORKS
Total Gallons: 2,110
CERSID: Not reported
Facility ID: Not reported
Business Name: Not reported
Phone: Not reported
Fax: Not reported
Mailing Address: Not reported
Mailing Address City: Not reported
Mailing Address State: Not reported
Mailing Address Zip Code: Not reported
Operator Name: Not reported
Operator Phone: Not reported
Owner Phone: Not reported
Owner Mail Address: Not reported
Owner State: Not reported
Owner Zip Code: Not reported
Owner Country: Not reported
Property Owner Name: Not reported
Property Owner Phone: Not reported
Property Owner Mailing Address: Not reported
Property Owner City: Not reported
Property Owner Stat : Not reported
Property Owner Zip Code: Not reported
Property Owner Country: Not reported
EPAID: Not reported

Map ID
 Direction
 Distance
 Elevation

MAP FINDINGS

Site

Database(s)

EDR ID Number
 EPA ID Number

AQ547 **SJC FLEET SERVICES MAIN FACILITY** **RCRA NonGen / NLR** **1024786225**
NE **444 SO WILSON WAY** **CAL000013876**
1/8-1/4 **STOCKTON, CA 95205**
0.233 mi.
1230 ft. **Site 8 of 16 in cluster AQ**

Relative:
Higher
Actual:
22 ft.

RCRA Listings:
 Date Form Received by Agency: 1989-11-14 00:00:00.0
 Handler Name: SJC FLEET SERVICES MAIN FACILITY
 Handler Address: 444 SO WILSON WAY
 Handler City,State,Zip: STOCKTON, CA 95205-0000
 EPA ID: CAL000013876
 Contact Name: DAVID B. MYERS
 Contact Address: 444 S WILSON WAY
 Contact City,State,Zip: STOCKTON, CA 95205
 Contact Telephone: 209-468-9745
 Contact Fax: 209-468-3098
 Contact Email: DBMYERS@SJGOV.ORG
 Contact Title: Not reported
 EPA Region: 09
 Land Type: Not reported
 Federal Waste Generator Description: Not a generator, verified
 Non-Notifier: Not reported
 Biennial Report Cycle: Not reported
 Accessibility: Not reported
 Active Site Indicator: Handler Activities
 State District Owner: Not reported
 State District: Not reported
 Mailing Address: 444 S WILSON WAY
 Mailing City,State,Zip: STOCKTON, CA 95205-0000
 Owner Name: COUNTY OF SAN JOAQUIN
 Owner Type: Other
 Operator Name: DAVID B. MYERS
 Operator Type: Other
 Short-Term Generator Activity: No
 Importer Activity: No
 Mixed Waste Generator: No
 Transporter Activity: No
 Transfer Facility Activity: No
 Recycler Activity with Storage: No
 Small Quantity On-Site Burner Exemption: No
 Smelting Melting and Refining Furnace Exemption: No
 Underground Injection Control: No
 Off-Site Waste Receipt: No
 Universal Waste Indicator: Yes
 Universal Waste Destination Facility: Yes
 Federal Universal Waste: No
 Active Site Fed-Reg Treatment Storage and Disposal Facility: Not reported
 Active Site Converter Treatment storage and Disposal Facility: Not reported
 Active Site State-Reg Treatment Storage and Disposal Facility: Not reported
 Active Site State-Reg Handler: ---
 Federal Facility Indicator: Not reported
 Hazardous Secondary Material Indicator: N
 Sub-Part K Indicator: Not reported
 Commercial TSD Indicator: No
 Treatment Storage and Disposal Type: Not reported
 2018 GPRA Permit Baseline: Not on the Baseline
 2018 GPRA Renewals Baseline: Not on the Baseline
 Permit Renewals Workload Universe: Not reported

Map ID
 Direction
 Distance
 Elevation

MAP FINDINGS

Site

Database(s)

EDR ID Number
 EPA ID Number

SJC FLEET SERVICES MAIN FACILITY (Continued)

1024786225

Permit Workload Universe:	Not reported
Permit Progress Universe:	Not reported
Post-Closure Workload Universe:	Not reported
Closure Workload Universe:	Not reported
202 GPRA Corrective Action Baseline:	No
Corrective Action Workload Universe:	No
Subject to Corrective Action Universe:	No
Non-TSDFs Where RCRA CA has Been Imposed Universe:	No
TSDFs Potentially Subject to CA Under 3004 (u)/(v) Universe:	No
TSDFs Only Subject to CA under Discretionary Auth Universe:	No
Corrective Action Priority Ranking:	No NCAPS ranking
Environmental Control Indicator:	No
Institutional Control Indicator:	No
Human Exposure Controls Indicator:	N/A
Groundwater Controls Indicator:	N/A
Operating TSDF Universe:	Not reported
Full Enforcement Universe:	Not reported
Significant Non-Complier Universe:	No
Unaddressed Significant Non-Complier Universe:	No
Addressed Significant Non-Complier Universe:	No
Significant Non-Complier With a Compliance Schedule Universe:	No
Financial Assurance Required:	Not reported
Handler Date of Last Change:	2018-09-05 15:40:57.0
Recognized Trader-Importer:	No
Recognized Trader-Exporter:	No
Importer of Spent Lead Acid Batteries:	No
Exporter of Spent Lead Acid Batteries:	No
Recycler Activity Without Storage:	No
Manifest Broker:	No
Sub-Part P Indicator:	No

Handler - Owner Operator:

Owner/Operator Indicator:	Operator
Owner/Operator Name:	DAVID B. MYERS
Legal Status:	Other
Date Became Current:	Not reported
Date Ended Current:	Not reported
Owner/Operator Address:	444 S WILSON WAY
Owner/Operator City,State,Zip:	STOCKTON, CA 95205
Owner/Operator Telephone:	209-468-9745
Owner/Operator Telephone Ext:	Not reported
Owner/Operator Fax:	Not reported
Owner/Operator Email:	Not reported

Owner/Operator Indicator:	Owner
Owner/Operator Name:	COUNTY OF SAN JOAQUIN
Legal Status:	Other
Date Became Current:	Not reported
Date Ended Current:	Not reported
Owner/Operator Address:	PO BOX 1810
Owner/Operator City,State,Zip:	STOCKTON, CA 95201-1810
Owner/Operator Telephone:	209-468-3099
Owner/Operator Telephone Ext:	Not reported
Owner/Operator Fax:	Not reported
Owner/Operator Email:	Not reported

Map ID
Direction
Distance
Elevation

MAP FINDINGS

Site

Database(s)

EDR ID Number
EPA ID Number

SJC FLEET SERVICES MAIN FACILITY (Continued)

1024786225

Historic Generators:

Receive Date: 1989-11-14 00:00:00.0
Handler Name: SJC FLEET SERVICES MAIN FACILITY
Federal Waste Generator Description: Not a generator, verified
State District Owner: Not reported
Large Quantity Handler of Universal Waste: No
Recognized Trader Importer: No
Recognized Trader Exporter: No
Spent Lead Acid Battery Importer: No
Spent Lead Acid Battery Exporter: No
Current Record: Yes
Non Storage Recycler Activity: Not reported
Electronic Manifest Broker: Not reported

List of NAICS Codes and Descriptions:

NAICS Code: 811111
NAICS Description: GENERAL AUTOMOTIVE REPAIR

Facility Has Received Notices of Violation:

No Violations Found:

Evaluation Action Summary:

No Evaluations Found:

AQ548
NE
1/8-1/4
0.233 mi.
1230 ft.

SJ CO MOTOR POOL SHOP
444 S WILSON WAY
STOCKTON, CA 95205
Site 9 of 16 in cluster AQ

CERS HAZ WASTE **S121790385**
CERS TANKS **N/A**
CERS

Relative:
Higher
Actual:
22 ft.

CERS HAZ WASTE:
Name: SJ CO MOTOR POOL SHOP
Address: 444 S WILSON WAY
City,State,Zip: STOCKTON, CA 95205
Site ID: 68149
CERS ID: 10182113
CERS Description: Hazardous Waste Generator

CERS TANKS:
Name: SJ CO MOTOR POOL SHOP
Address: 444 S WILSON WAY
City,State,Zip: STOCKTON, CA 95205
Site ID: 68149
CERS ID: 10182113
CERS Description: Aboveground Petroleum Storage

CERS:
Name: SJ CO MOTOR POOL SHOP
Address: 444 S WILSON WAY
City,State,Zip: STOCKTON, CA 95205
Site ID: 68149
CERS ID: 10182113
CERS Description: Chemical Storage Facilities

Map ID
Direction
Distance
Elevation

MAP FINDINGS

Site

Database(s)

EDR ID Number
EPA ID Number

SJ CO MOTOR POOL SHOP (Continued)

S121790385

Violations:

Site ID: 68149
Site Name: SJ CO MOTOR POOL SHOP
Violation Date: 1/11/2016
Citation: 40 CFR 1 265.173 - U.S. Code of Federal Regulations, Title 40, Chapter 1, Section(s) 265.173
Violation Description: Failure to properly close hazardous waste containers when not in active use.
Violation Notes: Returned to compliance on 01/21/2016. Observed the following: a. A open container of used oil with several drained used oil filters resting on it inside the heavy duty shop. b. A 55 gallon drum of used absorbent found open in the heavy duty shop. This was corrected on site. c. A 55 gallon drum of waste antifreeze outside in the hazardous waste storage area was found open. This was corrected on site. All hazardous waste containers shall be closed at all times except when adding or removing waste. Immediately close these containers and ensure all hazardous waste containers are closed when not adding or removing waste.
Violation Division: San Joaquin County Environmental Health
Violation Program: HW
Violation Source: CERS

Site ID: 68149
Site Name: SJ CO MOTOR POOL SHOP
Violation Date: 1/11/2016
Citation: 22 CCR 16 66266.130 - California Code of Regulations, Title 22, Chapter 16, Section(s) 66266.130
Violation Description: Failure to properly handle, manage, label, and recycle used oil and fuel filters.
Violation Notes: Returned to compliance on 01/21/2016. Observed several drained used oil filters resting on a open and unlabeled container in the heavy duty shop. Used oil filters shall be drained of free-flowing oil, stored in a closed, rainproof container, labeled as G drained used oil filters, G and marked with an accumulation start date. Immediately containerize, label and ensure that all used oil filters are managed in this way.
Violation Division: San Joaquin County Environmental Health
Violation Program: HW
Violation Source: CERS

Site ID: 68149
Site Name: SJ CO MOTOR POOL SHOP
Violation Date: 1/11/2016
Citation: 22 CCR 12 66262.40(a) - California Code of Regulations, Title 22, Chapter 12, Section(s) 66262.40(a)
Violation Description: Failure to maintain uniform hazardous waste manifest, consolidated manifest, or bills of lading copies for three years.
Violation Notes: Returned to compliance on 02/19/2016. Manifest numbers 004422840SKS (dated 8/27/2014) and 004475204JJK (dated 11/4/2013) were not found on site. Hazardous waste generators shall retain copies of all manifests for three years or until a copy signed off by the destination facility is received. The signed off copy shall be retained and made readily available for review for three years. If the generator did not receive a copy of the manifest with the handwritten signature of the owner or operator of the facility to which the generator's waste was submitted within 60 days of the date the waste was accepted by the initial transporter, the generator shall submit a legible copy of the missing

Map ID
Direction
Distance
Elevation

MAP FINDINGS

Site

Database(s)

EDR ID Number
EPA ID Number

SJ CO MOTOR POOL SHOP (Continued)

S121790385

manifest, with some indication that the generator has not received confirmation of delivery. This information shall be submitted to: DTSC Report Repository Generator Information Services Section P.O. Box 806 Sacramento, CA 95812-0806 Immediately locate a copy of the missing manifests or prepare and submit the [Truncated]

Violation Division: San Joaquin County Environmental Health
Violation Program: HW
Violation Source: CERS

Site ID: 68149
Site Name: SJ CO MOTOR POOL SHOP
Violation Date: 2/13/2019
Citation: HSC 6.95 25505(a)(4) - California Health and Safety Code, Chapter 6.95, Section(s) 25505(a)(4)

Violation Description: Failure to provide initial and annual training to all employees in safety procedures in the event of a release or threatened release of a hazardous material or failure to document and maintain training records for a minimum of three years.

Violation Notes: Returned to compliance on 02/26/2019. Employee training records were not available at the time of inspection. The business plan shall include provisions for ensuring that appropriate personnel receive initial and annual refresher training. This training shall be documented electronically or by hard copy and shall be made available for a minimum of three years. Immediately provide employee training for appropriate personnel and submit a copy of the training records to the EHD.

Violation Division: San Joaquin County Environmental Health
Violation Program: HMRRP
Violation Source: CERS

Site ID: 68149
Site Name: SJ CO MOTOR POOL SHOP
Violation Date: 1/11/2016
Citation: HSC 6.5 Multiple Sections - California Health and Safety Code, Chapter 6.5, Section(s) Multiple Sections

Violation Description: Haz Waste Generator Program - Operations/Maintenance - General
Violation Notes: Returned to compliance on 01/11/2016. A 55 gallon drum of flammable liquid was not marked with the date it became emptied. Containers larger than five gallons that previously held a hazardous material shall be marked with the date they were emptied and managed within one year of being emptied. Immediately mark and manage all empty containers per this section. This was corrected on site.

Violation Division: San Joaquin County Environmental Health
Violation Program: HW
Violation Source: CERS

Site ID: 68149
Site Name: SJ CO MOTOR POOL SHOP
Violation Date: 2/13/2019
Citation: HSC 6.95 25508.1(a)-(f) - California Health and Safety Code, Chapter 6.95, Section(s) 25508.1(a)-(f)

Violation Description: Failure to electronically update business plan within 30 days of any one of the following events: A 100 percent or more increase in the quantity of a previously disclosed material. Any handling of a previously undisclosed hazardous materials at or above reportable quantities. A change of business address, business ownership, or business name. A substantial change in the handler's operations that

Map ID
Direction
Distance
Elevation

MAP FINDINGS

Site

Database(s)

EDR ID Number
EPA ID Number

SJ CO MOTOR POOL SHOP (Continued)

S121790385

Violation Notes: requires modification to any portion of the business plan. Returned to compliance on 03/01/2019. During the inspection, three 55 gallon drums of waste antifreeze and one 55 gallon drum of Brake Flush (acetone) were found on site were found on site and the updated information has not been submitted. Within 30 days of one the following events, business shall electronically update the information submitted to the California Environmental Reporting System (CERS): - A 100 percent or more increase in the quantity of a previously disclosed materials - A change of business address, business ownership, or business name. Immediately log into the California Environmental Reporting System (CERS) at <http://cers.calepa.ca.gov/>, enter the correct or updated information, and submit to the EHD for approval.

Violation Division: San Joaquin County Environmental Health
Violation Program: HMRRP
Violation Source: CERS

Site ID: 68149
Site Name: SJ CO MOTOR POOL SHOP
Violation Date: 1/11/2016
Citation: 22 CCR 12 66262.34(f) - California Code of Regulations, Title 22, Chapter 12, Section(s) 66262.34(f)

Violation Description: Failure to properly label hazardous waste accumulation containers with the following requirements: "Hazardous Waste", name and address of the generator, physical and chemical characteristics of the Hazardous Waste, and starting accumulation date.

Violation Notes: Returned to compliance on 02/19/2016. Observed the following: a. The container of used oil with drained used oil filters sitting on it in the heavy duty shop did not have a label. b. The 55 gallon drum of used absorbent in the heavy duty shop was not marked with the accumulation start date and the marked physical state was inaccurate. c. The 55 gallon drum of waste antifreeze was not marked with the accumulation start date. Verified disposal records and this was corrected on site. All hazardous waste containers shall be marked with the following information: - the words G Hazardous WasteG - name and address of generator - hazardous properties (toxic, flammable, reactive or corrosive) - physical state (liquid or solid) - composition (contents) - accumulation start date Immediately label these containers and ensure that all containers are marked with all the required information. Since it cannot be determined how long the 55 gallon drum of used absorbent has been on site, contact a [Truncated]

Violation Division: San Joaquin County Environmental Health
Violation Program: HW
Violation Source: CERS

Site ID: 68149
Site Name: SJ CO MOTOR POOL SHOP
Violation Date: 2/13/2019
Citation: HSC 6.95 25508(a)(1) - California Health and Safety Code, Chapter 6.95, Section(s) 25508(a)(1)

Violation Description: Failure to complete and electronically submit a site map with all required content.

Violation Notes: Returned to compliance on 03/01/2019. The map does not show loading areas, storm and sewer drains, access and exit points (structure and facility), emergency shutoffs, evacuation staging areas, hazardous material handling and storage areas (oils and compressed gasses in the

Map ID
Direction
Distance
Elevation

MAP FINDINGS

Site

Database(s)

EDR ID Number
EPA ID Number

SJ CO MOTOR POOL SHOP (Continued)

S121790385

heavy shop, acetylene in the welding shop, oxygen, acetylene, waste oil, waste antifreeze at the truck shop, waste antifreeze next to the waste oil, and brake flush in the light shop), and emergency response equipment (fire extinguishers and spill control). A site map shall contain a north orientation, loading areas, internal roads, adjacent streets, storm and sewer drains, access and exit points, emergency shutoffs, evacuation staging areas, hazardous material handling and storage areas, and emergency response equipment. If a site map element is not applicable for your facility then list it on the map and label as G NA". Immediately log into the California Environmental Reporting System (CERS) at <http://cers.calepa.ca.gov/>, upload the correct or upda

Violation Division: San Joaquin County Environmental Health
Violation Program: HMRRP
Violation Source: CERS

Site ID: 68149
Site Name: SJ CO MOTOR POOL SHOP
Violation Date: 1/11/2016
Citation: 22 CCR 12 66262.40(c) - California Code of Regulations, Title 22, Chapter 12, Section(s) 66262.40(c)

Violation Description: Failure to determine if the waste generated is a hazardous waste and to maintain analysis results for three years.

Violation Notes: Returned to compliance on 02/19/2016. Metal fines generated from brake lathe are being recycled as scrap metal without first determining particle size or hazardous properties. Any person who generates a waste shall determine if the waste is a hazardous waste. Immediately stop recycling metal fines, make a hazardous waste determination for the metal fines, and manage them according to Title 22 hazardous waste regulations. Particles 100 microns or smaller must be handled as hazardous waste if the metal is determined to be a hazardous waste. Submit a statement and supporting documentation explaining how this waste was managed.

Violation Division: San Joaquin County Environmental Health
Violation Program: HW
Violation Source: CERS

Site ID: 68149
Site Name: SJ CO MOTOR POOL SHOP
Violation Date: 2/13/2019
Citation: HSC 6.95 25508(a)(1) - California Health and Safety Code, Chapter 6.95, Section(s) 25508(a)(1)

Violation Description: Failure to complete and electronically submit hazardous material inventory information for all reportable hazardous materials on site at or above reportable quantities.

Violation Notes: Returned to compliance on 03/01/2019. Three 55 gallon drums of waste antifreeze and one 55 gallon drum of Brake Flush (acetone) were found on site that have not been reported. Any material that meets or exceeds the reportable quantity shall be reported in the facility's business plan. Immediately log into the California Environmental Reporting System (CERS) at <http://cers.calepa.ca.gov/>, add the materials to the hazardous material inventory, and submit to the EHD for approval. The Hazardous Materials Inventory forms for waste oil and new oil are not complete. The hazardous materials type has not been identified for the new oil and waste oil and the annual waste amount has not been identified for the waste oil. This information must be current and submitted as part of the business plan. Immediately log

Map ID
Direction
Distance
Elevation

MAP FINDINGS

Site

Database(s)

EDR ID Number
EPA ID Number

SJ CO MOTOR POOL SHOP (Continued)

S121790385

Violation Division: San Joaquin County Environmental Health
Violation Program: HMRRP
Violation Source: CERS

into the California Environmental Reporting System (CERS) at <http://cers.calepa.ca.gov/>, enter the correct or updated information, and submit to the EHD for approval.

Evaluation:

Eval General Type: Compliance Evaluation Inspection
Eval Date: 01-11-2016
Violations Found: Yes
Eval Type: Routine done by local agency
Eval Notes: An inspection checklist was provided to the facility operator, David Myers, on the day of inspection. The EHD has written the complete report which replaces the initial checklist. Complete and submit a copy of the Return to Compliance Certification form to the EHD with a statement documenting the corrective actions that have been or will be taken for each violation, and any supporting paperwork, by February 11, 2016. Notes: A verbal consent to inspect, photograph, and sample if necessary was given by David Myers, Management Analyst. Discussed the inspection report, management of empty container, hazardous waste determination, management of drained used oil filters, and hazardous waste labeling requirements. Provided: Return to Compliance Certification form, hazardous waste labels and labeling requirements, photos and a list of free CUPA courses. Waste Streams: used oil, antifreeze, drained used oil filters, part washer solvent, metal fines, and used absorbent [Truncated]
Eval Division: San Joaquin County Environmental Health
Eval Program: HW
Eval Source: CERS

Eval General Type: Compliance Evaluation Inspection
Eval Date: 02-13-2019
Violations Found: Yes
Eval Type: Routine done by local agency
Eval Notes: Complete and submit a copy of the Return to Compliance Certification form to the EHD with a statement documenting the corrective actions that have been or will be taken for each violation, and any supporting paperwork, within 30 days of receiving the completed inspection report. Facility does not have internal roads and this element was not addressed on the site map. Please address this by either writing G NAG for not applicable or a statement that says the element is not on site. Please correct this by the next submittal. Starting September 1, 2018, all in-office CERS help will be provided at EHD hourly rate (\$152). To schedule an appointment, please call (209) 468-3420.
Eval Division: San Joaquin County Environmental Health
Eval Program: HMRRP
Eval Source: CERS

Eval General Type: Other/Unknown
Eval Date: 01-11-2016
Violations Found: No
Eval Type: Other, not routine, done by local agency
Eval Notes: Conducted APSA inspection during a routine HW inspection. Verified that facility has a current SPCC plan.
Eval Division: San Joaquin County Environmental Health
Eval Program: APSA

Map ID
Direction
Distance
Elevation

MAP FINDINGS

Site

Database(s)

EDR ID Number
EPA ID Number

SJ CO MOTOR POOL SHOP (Continued)

S121790385

Eval Source: CERS

Enforcement Action:
Site ID: 68149
Site Name: SJ CO MOTOR POOL SHOP
Site Address: 444 S WILSON WAY
Site City: STOCKTON
Site Zip: 95205
Enf Action Date: 01-11-2016
Enf Action Type: Notice of Violation (Unified Program)
Enf Action Description: Notice of Violation Issued by the Inspector at the Time of Inspection
Enf Action Notes: Not reported
Enf Action Division: San Joaquin County Environmental Health
Enf Action Program: HW
Enf Action Source: CERS

Coordinates:
Site ID: 68149
Facility Name: SJ CO MOTOR POOL SHOP
Env Int Type Code: HWG
Program ID: 10182113
Coord Name: Not reported
Ref Point Type Desc: Center of a facility or station.
Latitude: 37.950680
Longitude: -121.269800

Affiliation:
Affiliation Type Desc: CUPA District
Entity Name: San Joaquin Cnty Env Health
Entity Title: Not reported
Affiliation Address: 1868 East Hazelton Avenue
Affiliation City: Stockton
Affiliation State: CA
Affiliation Country: Not reported
Affiliation Zip: 95205-6232
Affiliation Phone: (209) 468-3420

Affiliation Type Desc: Document Preparer
Entity Name: David B. Myers
Entity Title: Not reported
Affiliation Address: Not reported
Affiliation City: Not reported
Affiliation State: Not reported
Affiliation Country: Not reported
Affiliation Zip: Not reported
Affiliation Phone: Not reported

Affiliation Type Desc: Legal Owner
Entity Name: County of San Joaquin
Entity Title: Not reported
Affiliation Address: 444 S. Wilson Way
Affiliation City: Stockton
Affiliation State: CA
Affiliation Country: United States
Affiliation Zip: 95205
Affiliation Phone: (209) 468-3099

Map ID
Direction
Distance
Elevation

MAP FINDINGS

Site

Database(s)
EDR ID Number
EPA ID Number

SJ CO MOTOR POOL SHOP (Continued)

S121790385

Affiliation Type Desc: Property Owner
Entity Name: County of San Joaquin
Entity Title: Not reported
Affiliation Address: 444 S. Wilson Way
Affiliation City: Stockton
Affiliation State: CA
Affiliation Country: United States
Affiliation Zip: 95205
Affiliation Phone: (209) 468-3099

Affiliation Type Desc: Facility Mailing Address
Entity Name: Mailing Address
Entity Title: Not reported
Affiliation Address: 444 S. Wilson Way
Affiliation City: Stockton
Affiliation State: CA
Affiliation Country: Not reported
Affiliation Zip: 95205
Affiliation Phone: Not reported

Affiliation Type Desc: Identification Signer
Entity Name: David B. Myers
Entity Title: Managment Analyst II
Affiliation Address: Not reported
Affiliation City: Not reported
Affiliation State: Not reported
Affiliation Country: Not reported
Affiliation Zip: Not reported
Affiliation Phone: Not reported

Affiliation Type Desc: Operator
Entity Name: County of San Joaquin Public Works Fleet Services
Entity Title: Not reported
Affiliation Address: Not reported
Affiliation City: Not reported
Affiliation State: Not reported
Affiliation Country: Not reported
Affiliation Zip: Not reported
Affiliation Phone: (209) 468-3099

Affiliation Type Desc: Environmental Contact
Entity Name: David B. Myers
Entity Title: Not reported
Affiliation Address: 444 S. Wilson Way
Affiliation City: Stockton
Affiliation State: CA
Affiliation Country: Not reported
Affiliation Zip: 95205
Affiliation Phone: Not reported

Affiliation Type Desc: Parent Corporation
Entity Name: SJ CO MOTOR POOL SHOP
Entity Title: Not reported
Affiliation Address: Not reported
Affiliation City: Not reported
Affiliation State: Not reported
Affiliation Country: Not reported

Map ID
Direction
Distance
Elevation

MAP FINDINGS

Site

Database(s)

EDR ID Number
EPA ID Number

SJ CO MOTOR POOL SHOP (Continued)

S121790385

Affiliation Zip: Not reported
Affiliation Phone: Not reported

AQ549
NE
1/8-1/4
0.233 mi.
1230 ft.

SJ CO MOTOR POOL SHOP
444 S WILSON WAY
STOCKTON, CA 95205
Site 10 of 16 in cluster AQ

UST U004024847
N/A

Relative:
Higher

UST SAN JOAQUIN:

Actual:
22 ft.

Name: SJ CO MOTOR POOL SHOP
Address: 444 S WILSON WAY
City,State,Zip: STOCKTON, CA 95205
Region: SJ
Facility Id: FA0006456
Mail Address: 444 S. Wilson Way
Mail Address 2: Not reported
Mail Care of: County of San Joaquin Public Works Fleet Services
Mail City,St,Zip: Stockton, CA 95205

Tank Rec ID: Not reported
Tank Number: 1
Tank Status: 02 - Inactive, non-billable
Tank Capacity: 10000
Product Type Desc: 09 - OTHER PETROLEUM
Program Element: 2380
Decode for Program Element: 2380 - ADDITIONAL EXISTING UST - obsolete
Chemical Form: (none)
CAS#: Not reported
CERS ID: 10182113
Cross Ref Tank ID: Not reported
LEA ID: 9
Common Name: Not reported
Date Installed: Not reported
Date of Closure: Not reported
Latitude: 37.9506096187
Longitude: -121.2701065157

Tank Rec ID: Not reported
Tank Number: 2
Tank Status: 02 - Inactive, non-billable
Tank Capacity: 10000
Product Type Desc: 09 - OTHER PETROLEUM
Program Element: 2380
Decode for Program Element: 2380 - ADDITIONAL EXISTING UST - obsolete
Chemical Form: (none)
CAS#: Not reported
CERS ID: 10182113
Cross Ref Tank ID: Not reported
LEA ID: 9
Common Name: Not reported
Date Installed: Not reported
Date of Closure: Not reported
Latitude: 37.9506096187
Longitude: -121.2701065157

Map ID
Direction
Distance
Elevation

MAP FINDINGS

Site

Database(s)

EDR ID Number
EPA ID Number

SJ CO MOTOR POOL SHOP (Continued)

U004024847

Tank Rec ID: Not reported
Tank Number: 3
Tank Status: 02 - Inactive, non-billable
Tank Capacity: 1000
Product Type Desc: 09 - OTHER PETROLEUM
Program Element: 2380
Decode for Program Element: 2380 - ADDITIONAL EXISTING UST - obsolete
Chemical Form: (none)
CAS#: Not reported
CERS ID: 10182113
Cross Ref Tank ID: Not reported
LEA ID: 9
Common Name: Not reported
Date Installed: Not reported
Date of Closure: Not reported
Latitude: 37.9506096187
Longitude: -121.2701065157

Tank Rec ID: Not reported
Tank Number: 4
Tank Status: 02 - Inactive, non-billable
Tank Capacity: 1000
Product Type Desc: 09 - OTHER PETROLEUM
Program Element: 2380
Decode for Program Element: 2380 - ADDITIONAL EXISTING UST - obsolete
Chemical Form: (none)
CAS#: Not reported
CERS ID: 10182113
Cross Ref Tank ID: Not reported
LEA ID: 9
Common Name: Not reported
Date Installed: Not reported
Date of Closure: Not reported
Latitude: 37.9506096187
Longitude: -121.2701065157

Tank Rec ID: Not reported
Tank Number: 5
Tank Status: 02 - Inactive, non-billable
Tank Capacity: 500
Product Type Desc: 09 - OTHER PETROLEUM
Program Element: 2380
Decode for Program Element: 2380 - ADDITIONAL EXISTING UST - obsolete
Chemical Form: (none)
CAS#: Not reported
CERS ID: 10182113
Cross Ref Tank ID: Not reported
LEA ID: 9
Common Name: Not reported
Date Installed: Not reported
Date of Closure: Not reported
Latitude: 37.9506096187
Longitude: -121.2701065157

Map ID
Direction
Distance
Elevation

MAP FINDINGS

Site

Database(s)

EDR ID Number
EPA ID Number

SJ CO MOTOR POOL SHOP (Continued)

U004024847

Tank Rec ID: Not reported
Tank Number: 6
Tank Status: 02 - Inactive, non-billable
Tank Capacity: 0
Product Type Desc: 09 - OTHER PETROLEUM
Program Element: 2380
Decode for Program Element: 2380 - ADDITIONAL EXISTING UST - obsolete
Chemical Form: (none)
CAS#: Not reported
CERS ID: 10182113
Cross Ref Tank ID: Not reported
LEA ID: 9
Common Name: Not reported
Date Installed: Not reported
Date of Closure: Not reported
Latitude: 37.9506096187
Longitude: -121.2701065157

**AQ550
NE
1/8-1/4
0.233 mi.
1230 ft.**

**FLEET SERVICES YARD REPLACEMENT
444 S WILSON WAY
STOCKTON, CA 95205**

**HIST UST
NPDES
CIWQS**

**U001603227
N/A**

Site 11 of 16 in cluster AQ

**Relative:
Higher
Actual:
22 ft.**

HIST UST:
Name: WILSON WAY SHOP COMPLEX (TIREAND
Address: 444 S WILSON WAY
City,State,Zip: STOCKTON, CA 95201
File Number: 0002B2FF
URL: <http://geotracker.waterboards.ca.gov/ustpdfs/pdf/0002B2FF.pdf>
Region: STATE
Facility ID: 00000036877
Facility Type: Other
Other Type: WASTE OIL TANK WEED
Contact Name: RON HILL (YD FOREMAN)
Telephone: 2099442291
Owner Name: SAN JOAQUIN COUNTY PUBLIC WORK
Owner Address: 1810 E HAZELTON
Owner City,St,Zip: STOCKTON, CA 95201
Total Tanks: 0004

Tank Num: 001
Container Num: 1
Year Installed: Not reported
Tank Capacity: 00006000
Tank Used for: PRODUCT
Type of Fuel: DIESEL
Container Construction Thickness: Not reported
Leak Detection: Visual

Tank Num: 002
Container Num: 2
Year Installed: Not reported
Tank Capacity: 00006000
Tank Used for: PRODUCT
Type of Fuel: DIESEL
Container Construction Thickness: Not reported
Leak Detection: Visual

Map ID
Direction
Distance
Elevation

MAP FINDINGS

Site

Database(s)

EDR ID Number
EPA ID Number

FLEET SERVICES YARD REPLACEMENT (Continued)

U001603227

Tank Num: 003
Container Num: 3
Year Installed: Not reported
Tank Capacity: 00000300
Tank Used for: PRODUCT
Type of Fuel: Not reported
Container Construction Thickness: Not reported
Leak Detection: Visual

Tank Num: 004
Container Num: 4
Year Installed: Not reported
Tank Capacity: 00000000
Tank Used for: WASTE
Type of Fuel: WASTE OIL
Container Construction Thickness: Not reported
Leak Detection: None

[Click here for Geo Tracker PDF:](#)

NPDES:

Name: FLEET SERVICES YARD REPLACEMENT
Address: 444 S WILSON WAY
City,State,Zip: STOCKTON, CA 95205
Facility Status: Not reported
NPDES Number: Not reported
Region: Not reported
Agency Number: Not reported
Regulatory Measure ID: Not reported
Place ID: Not reported
Order Number: Not reported
WDID: 5S39W001441
Regulatory Measure Type: Construction
Program Type: Not reported
Adoption Date Of Regulatory Measure: Not reported
Effective Date Of Regulatory Measure: Not reported
Termination Date Of Regulatory Measure: Not reported
Expiration Date Of Regulatory Measure: Not reported
Discharge Address: Not reported
Discharge Name: Not reported
Discharge City: Not reported
Discharge State: Not reported
Discharge Zip: Not reported
Status: Expired
Status Date: 08/30/2013
Operator Name: San Joaquin County Public Works
Operator Address: P O Box 1810
Operator City: Stockton
Operator State: California
Operator Zip: 95201

Name: SAN JOAQUIN MOTOR POOL DIVISION
Address: 444 S WILSON WAY
City,State,Zip: STOCKTON, CA 95205
Facility Status: Not reported
NPDES Number: Not reported
Region: Not reported

Map ID
Direction
Distance
Elevation

MAP FINDINGS

Site

Database(s)

EDR ID Number
EPA ID Number

FLEET SERVICES YARD REPLACEMENT (Continued)

U001603227

Agency Number: Not reported
Regulatory Measure ID: Not reported
Place ID: Not reported
Order Number: Not reported
WDID: 5S39I002905
Regulatory Measure Type: Industrial
Program Type: Not reported
Adoption Date Of Regulatory Measure: Not reported
Effective Date Of Regulatory Measure: Not reported
Termination Date Of Regulatory Measure: Not reported
Expiration Date Of Regulatory Measure: Not reported
Discharge Address: Not reported
Discharge Name: Not reported
Discharge City: Not reported
Discharge State: Not reported
Discharge Zip: Not reported
Status: Terminated
Status Date: 04/13/2017
Operator Name: San Joaquin Cnty
Operator Address: PO Box 1810
Operator City: Stockton
Operator State: California
Operator Zip: 95201

NPDES as of 03/2018:
NPDES Number: CAS000001
Status: Terminated
Agency Number: 0
Region: 5S
Regulatory Measure ID: 201598
Order Number: 97-03-DWQ
Regulatory Measure Type: Enrollee
Place ID: Not reported
WDID: 5S39I002905
Program Type: Industrial
Adoption Date Of Regulatory Measure: Not reported
Effective Date Of Regulatory Measure: 04/02/1992
Expiration Date Of Regulatory Measure: Not reported
Termination Date Of Regulatory Measure: 04/13/2017
Discharge Name: San Joaquin Cnty
Discharge Address: PO Box 1810
Discharge City: Stockton
Discharge State: California
Discharge Zip: 95201
Received Date: Not reported
Processed Date: Not reported
Status: Not reported
Status Date: Not reported
Place Size: Not reported
Place Size Unit: Not reported
Contact: Not reported
Contact Title: Not reported
Contact Phone: Not reported
Contact Phone Ext: Not reported
Contact Email: Not reported
Operator Name: Not reported
Operator Address: Not reported
Operator City: Not reported

Map ID
Direction
Distance
Elevation

MAP FINDINGS

Site

Database(s)

EDR ID Number
EPA ID Number

FLEET SERVICES YARD REPLACEMENT (Continued)

U001603227

Operator State:	Not reported
Operator Zip:	Not reported
Operator Contact:	Not reported
Operator Contact Title:	Not reported
Operator Contact Phone:	Not reported
Operator Contact Phone Ext:	Not reported
Operator Contact Email:	Not reported
Operator Type:	Not reported
Developer:	Not reported
Developer Address:	Not reported
Developer City:	Not reported
Developer State:	Not reported
Developer Zip:	Not reported
Developer Contact:	Not reported
Developer Contact Title:	Not reported
Constype Linear Utility Ind:	Not reported
Emergency Phone:	Not reported
Emergency Phone Ext:	Not reported
Constype Above Ground Ind:	Not reported
Constype Below Ground Ind:	Not reported
Constype Cable Line Ind:	Not reported
Constype Comm Line Ind:	Not reported
Constype Commercial Ind:	Not reported
Constype Electrical Line Ind:	Not reported
Constype Gas Line Ind:	Not reported
Constype Industrial Ind:	Not reported
Constype Other Description:	Not reported
Constype Other Ind:	Not reported
Constype Recons Ind:	Not reported
Constype Residential Ind:	Not reported
Constype Transport Ind:	Not reported
Constype Utility Description:	Not reported
Constype Utility Ind:	Not reported
Constype Water Sewer Ind:	Not reported
Dir Discharge Uswater Ind:	Not reported
Receiving Water Name:	Not reported
Certifier:	Not reported
Certifier Title:	Not reported
Certification Date:	Not reported
Primary Sic:	Not reported
Secondary Sic:	Not reported
Tertiary Sic:	Not reported
NPDES Number:	Not reported
Status:	Not reported
Agency Number:	Not reported
Region:	5S
Regulatory Measure ID:	201598
Order Number:	Not reported
Regulatory Measure Type:	Industrial
Place ID:	Not reported
WDID:	5S391002905
Program Type:	Not reported
Adoption Date Of Regulatory Measure:	Not reported
Effective Date Of Regulatory Measure:	Not reported
Expiration Date Of Regulatory Measure:	Not reported
Termination Date Of Regulatory Measure:	04/13/2017

Map ID
Direction
Distance
Elevation

MAP FINDINGS

Site

Database(s)

EDR ID Number
EPA ID Number

FLEET SERVICES YARD REPLACEMENT (Continued)

U001603227

Discharge Name: Not reported
Discharge Address: Not reported
Discharge City: Not reported
Discharge State: Not reported
Discharge Zip: Not reported
Received Date: 05/09/2008
Processed Date: 04/02/1992
Status: Terminated
Status Date: 04/13/2017
Place Size: 5
Place Size Unit: Acres
Contact: Kevin Myose
Contact Title: Fleet Manager
Contact Phone: 209-468-3104
Contact Phone Ext: Not reported
Contact Email: kmyose@sjgov.org
Operator Name: San Joaquin Cnty
Operator Address: PO Box 1810
Operator City: Stockton
Operator State: California
Operator Zip: 95201
Operator Contact: Kevin Myose
Operator Contact Title: Fleet Manager
Operator Contact Phone: 209-468-3104
Operator Contact Phone Ext: Not reported
Operator Contact Email: kmyose@sjgov.org
Operator Type: County Agency
Developer: Not reported
Developer Address: Not reported
Developer City: Not reported
Developer State: California
Developer Zip: Not reported
Developer Contact: Not reported
Developer Contact Title: Not reported
Constype Linear Utility Ind: Not reported
Emergency Phone: 209-468-3099
Emergency Phone Ext: Not reported
Constype Above Ground Ind: Not reported
Constype Below Ground Ind: Not reported
Constype Cable Line Ind: Not reported
Constype Comm Line Ind: Not reported
Constype Commercial Ind: Not reported
Constype Electrical Line Ind: Not reported
Constype Gas Line Ind: Not reported
Constype Industrial Ind: Not reported
Constype Other Description: Not reported
Constype Other Ind: Not reported
Constype Recons Ind: Not reported
Constype Residential Ind: Not reported
Constype Transport Ind: Not reported
Constype Utility Description: Not reported
Constype Utility Ind: Not reported
Constype Water Sewer Ind: Not reported
Dir Discharge Uswater Ind: Y
Receiving Water Name: Mormon Slough
Certifier: Kevin Myose
Certifier Title: Fleet Manager

Map ID
 Direction
 Distance
 Elevation

MAP FINDINGS

Site

Database(s)

EDR ID Number
 EPA ID Number

FLEET SERVICES YARD REPLACEMENT (Continued)

U001603227

Certification Date: 24-APR-15
 Primary Sic: 4173-Terminal and Service Facilities for Motor Vehicle Passenger Transportation
 Secondary Sic: Not reported
 Tertiary Sic: Not reported

CIWQS:

Name: SAN JOAQUIN MOTOR POOL DIVISION
 Address: 444 S WILSON WAY
 City,State,Zip: STOCKTON, CA 95205
 Agency: San Joaquin Cnty
 Agency Address: PO Box 1810, Stockton, CA 95201
 Place/Project Type: Industrial - Terminal and Service Facilities for Motor Vehicle Passenger Transportation
 SIC/NAICS: 4173
 Region: 5S
 Program: INDSTW
 Regulatory Measure Status: Terminated
 Regulatory Measure Type: Storm water industrial
 Order Number: 2014-0057-DWQ
 WDID: 5S39I002905
 NPDES Number: CAS000001
 Adoption Date: Not reported
 Effective Date: 04/02/1992
 Termination Date: 04/13/2017
 Expiration/Review Date: Not reported
 Design Flow: Not reported
 Major/Minor: Not reported
 Complexity: Not reported
 TTWQ: Not reported
 Enforcement Actions within 5 years: 0
 Violations within 5 years: 0
 Latitude: 37.95089
 Longitude: -121.27023

AQ551
NE
1/8-1/4
0.233 mi.
1230 ft.

MOTOR POOL DIVISION
444 S WILSON WAY
STOCKTON, CA 95205
Site 12 of 16 in cluster AQ

HIST UST **U001603521**
N/A

Relative:
Higher
Actual:
22 ft.

HIST UST:
 Name: MOTOR POOL DIVISION
 Address: 444 S WILSON WAY
 City,State,Zip: STOCKTON, CA 95205
 File Number: 0002B301
 URL: <http://geotracker.waterboards.ca.gov/ustpdfs/pdf/0002B301.pdf>
 Region: STATE
 Facility ID: 00000065890
 Facility Type: Other
 Other Type: COUNTY VEH. REPAIR
 Contact Name: NORMAN J. DESMARAIS
 Telephone: 2099443737
 Owner Name: SAN JOAQUIN COUNTY PUBLIC WORK
 Owner Address: P.O. BOX 1810, 1810 E. HAZELTO
 Owner City,St,Zip: STOCKTON, CA 95201

Map ID
Direction
Distance
Elevation

MAP FINDINGS

Site

Database(s)

EDR ID Number
EPA ID Number

MOTOR POOL DIVISION (Continued)

U001603521

Total Tanks: 0001
Tank Num: 001
Container Num: 1W
Year Installed: Not reported
Tank Capacity: 00000000
Tank Used for: WASTE
Type of Fuel: 5
Container Construction Thickness: X
Leak Detection: None

[Click here for Geo Tracker PDF:](#)

AQ552
NE
1/8-1/4
0.233 mi.
1230 ft.

SAN JOAQUIN CO WILSON WAY COMPLEX
444 S WILSON WAY
STOCKTON, CA 95205

SWEEPS UST
CA FID UST
WDS

S101592669
N/A

Site 13 of 16 in cluster AQ

Relative:
Higher
Actual:
22 ft.

SWEEPS UST:
Name: SAN JOAQUIN CO WILSON WAY COMPLEX
Address: 444 S WILSON WAY
City: STOCKTON
Status: Active
Comp Number: 1838
Number: 5
Board Of Equalization: 44-024895
Referral Date: 02-24-92
Action Date: 02-24-92
Created Date: 07-07-88
Owner Tank Id: Not reported
SWRCB Tank Id: 39-000-001838-000001
Tank Status: A
Capacity: 10000
Active Date: 03-28-89
Tank Use: M.V. FUEL
STG: P
Content: DIESEL
Number Of Tanks: 2

Name: SAN JOAQUIN CO WILSON WAY COMPLEX
Address: 444 S WILSON WAY
City: STOCKTON
Status: Active
Comp Number: 1838
Number: 5
Board Of Equalization: 44-024895
Referral Date: 02-24-92
Action Date: 02-24-92
Created Date: 07-07-88
Owner Tank Id: Not reported
SWRCB Tank Id: 39-000-001838-000002
Tank Status: A
Capacity: 10000
Active Date: 03-28-89
Tank Use: M.V. FUEL
STG: P
Content: DIESEL

Map ID
Direction
Distance
Elevation

MAP FINDINGS

Site

Database(s)

EDR ID Number
EPA ID Number

SAN JOAQUIN CO WILSON WAY COMPLEX (Continued)

S101592669

Number Of Tanks: Not reported

Name: SAN JOAQUIN CO WILSON WAY COMPLEX
Address: 444 S WILSON WAY
City: STOCKTON
Status: Not reported
Comp Number: 1838
Number: Not reported
Board Of Equalization: 44-024895
Referral Date: Not reported
Action Date: Not reported
Created Date: Not reported
Owner Tank Id: Not reported
SWRCB Tank Id: 39-000-001838-000003
Tank Status: Not reported
Capacity: 1000
Active Date: Not reported
Tank Use: OIL
STG: WASTE
Content: WASTE OIL
Number Of Tanks: 4

Name: SAN JOAQUIN CO WILSON WAY COMPLEX
Address: 444 S WILSON WAY
City: STOCKTON
Status: Not reported
Comp Number: 1838
Number: Not reported
Board Of Equalization: 44-024895
Referral Date: Not reported
Action Date: Not reported
Created Date: Not reported
Owner Tank Id: Not reported
SWRCB Tank Id: 39-000-001838-000004
Tank Status: Not reported
Capacity: 1000
Active Date: Not reported
Tank Use: OIL
STG: WASTE
Content: WASTE OIL
Number Of Tanks: Not reported

Name: SAN JOAQUIN CO WILSON WAY COMPLEX
Address: 444 S WILSON WAY
City: STOCKTON
Status: Not reported
Comp Number: 1838
Number: Not reported
Board Of Equalization: 44-024895
Referral Date: Not reported
Action Date: Not reported
Created Date: Not reported
Owner Tank Id: Not reported
SWRCB Tank Id: 39-000-001838-000005
Tank Status: Not reported
Capacity: 500
Active Date: Not reported

Map ID
Direction
Distance
Elevation

MAP FINDINGS

Site

Database(s)

EDR ID Number
EPA ID Number

SAN JOAQUIN CO WILSON WAY COMPLEX (Continued)

S101592669

Tank Use: OIL
STG: WASTE
Content: JET FUEL
Number Of Tanks: Not reported

Name: SAN JOAQUIN CO WILSON WAY COMPLEX
Address: 444 S WILSON WAY
City: STOCKTON
Status: Not reported
Comp Number: 1838
Number: Not reported
Board Of Equalization: 44-024895
Referral Date: Not reported
Action Date: Not reported
Created Date: Not reported
Owner Tank Id: Not reported
SWRCB Tank Id: 39-000-001838-000006
Tank Status: Not reported
Capacity: 12000
Active Date: Not reported
Tank Use: OIL
STG: PRODUCT
Content: WEED OIL
Number Of Tanks: Not reported

CA FID UST:

Facility ID: 39000131
Regulated By: UTNKA
Regulated ID: Not reported
Cortese Code: Not reported
SIC Code: Not reported
Facility Phone: 2094683106
Mail To: Not reported
Mailing Address: 444 S WILSON WAY
Mailing Address 2: Not reported
Mailing City,St,Zip: STOCKTON 95205
Contact: Not reported
Contact Phone: Not reported
DUNS Number: Not reported
NPDES Number: Not reported
EPA ID: Not reported
Comments: Not reported
Status: Active

WDS:

Name: SAN JOAQUIN MOTOR POOL DIVISIO
Address: 444 S Wilson Wy
City: STOCKTON
Facility ID: 5S 391002905
Facility Type: Industrial - Facility that treats and/or disposes of liquid or semisolid wastes from any servicing, producing, manufacturing or processing operation of whatever nature, including mining, gravel washing, geothermal operations, air conditioning, ship building and repairing, oil production, storage and disposal operations, water pumping.
Facility Status: Active - Any facility with a continuous or seasonal discharge that is

Map ID
 Direction
 Distance
 Elevation

MAP FINDINGS

Site

Database(s)

EDR ID Number
 EPA ID Number

SAN JOAQUIN CO WILSON WAY COMPLEX (Continued)

S101592669

NPDES Number: under Waste Discharge Requirements. CAS000001 The 1st 2 characters designate the state. The remaining 7 are assigned by the Regional Board

Subregion: 0

Facility Telephone: 2094683104

Facility Contact: EARL GILFORD

Agency Name: SAN JOAQUIN CO DPW

Agency Address: 1810 Hazelton Ave

Agency City,St,Zip: STOCKTON 95201

Agency Contact: THOMAS FLINN

Agency Telephone: 2094683066

Agency Type: County

SIC Code: 0

SIC Code 2: Not reported

Primary Waste Type: Not reported

Primary Waste: Not reported

Waste Type2: Not reported

Waste2: Not reported

Primary Waste Type: Not reported

Secondary Waste: Not reported

Secondary Waste Type: Not reported

Design Flow: 0

Baseline Flow: 0

Reclamation: Not reported

POTW: Not reported

Treat To Water: Minor Threat to Water Quality. A violation of a regional board order should cause a relatively minor impairment of beneficial uses compared to a major or minor threat. Not: All nurds without a TTWQ will be considered a minor threat to water quality unless coded at a higher Level. A Zero (0) may be used to code those NURDS that are found to represent no threat to water quality.

Complexity: Category C - Facilities having no waste treatment systems, such as cooling water dischargers or those who must comply through best management practices, facilities with passive waste treatment and disposal systems, such as septic systems with subsurface disposal, or dischargers having waste storage systems with land disposal such as dairy waste ponds.

**AQ553
 NE
 1/8-1/4
 0.233 mi.
 1230 ft.**

**SJ CO MOTOR POOL SHOP
 444 S WILSON WAY
 STOCKTON, CA 95205**

**AST A100424563
 N/A**

Site 14 of 16 in cluster AQ

**Relative:
 Higher
 Actual:
 22 ft.**

AST:
 Name: SJ CO MOTOR POOL SHOP
 Address: 444 S WILSON WAY
 City/Zip: STOCKTON,95205
 Certified Unified Program Agencies: Not reported
 Owner: County of San Joaquin
 Total Gallons: Not reported
 CERSID: 10182113
 Facility ID: FA0006456
 Business Name: SJ CO MOTOR POOL SHOP
 Phone: 209-468-3099
 Fax: 209-468-3098
 Mailing Address: 444 S. Wilson Way
 Mailing Address City: Stockton

Map ID
Direction
Distance
Elevation

MAP FINDINGS

Site

Database(s)

EDR ID Number
EPA ID Number

SJ CO MOTOR POOL SHOP (Continued)

A100424563

Mailing Address State: CA
Mailing Address Zip Code: 95205
Operator Name: County of San Joaquin Public Works Fleet Services
Operator Phone: 209-468-3099
Owner Phone: 209-468-3099
Owner Mail Address: 444 S. Wilson Way
Owner State: CA
Owner Zip Code: 95205
Owner Country: United States
Property Owner Name: County of San Joaquin
Property Owner Phone: 209.468.3099
Property Owner Mailing Address: 444 S. Wilson Way
Property Owner City: Stockton
Property Owner Stat : CA
Property Owner Zip Code: 95205
Property Owner Country: United States
EPAID: CAL000013876

AZ554
South
1/8-1/4
0.236 mi.
1246 ft.

ROCHA, LOUIS
630 E FIFTH ST
STOCKTON, CA 95206
Site 1 of 2 in cluster AZ

UST U004024732
N/A

Relative:
Lower
Actual:
17 ft.

UST SAN JOAQUIN:
Name: ROCHA, LOUIS
Address: 630 E FIFTH ST
City,State,Zip: STOCKTON, CA 95206
Region: SJ
Facility Id: FA0005588
Mail Address: 630 E FIFTH ST
Mail Address 2: Not reported
Mail Care of: ROCHA, LOUIS
Mail City,St,Zip: STOCKTON, CA 95206

Tank Rec ID: Not reported
Tank Number: 1
Tank Status: 02 - Inactive, non-billable
Tank Capacity: 350
Product Type Desc: 1a - REGULAR UNLEADED
Program Element: 2380
Decode for Program Element: 2380 - ADDITIONAL EXISTING UST - obsolete
Chemical Form: (none)
CAS#: Not reported
CERS ID: Not reported
Cross Ref Tank ID: Not reported
LEA ID: 10
Common Name: Not reported
Date Installed: Not reported
Date of Closure: Not reported
Latitude: Not reported
Longitude: Not reported

MAP FINDINGS

Map ID
 Direction
 Distance
 Elevation

Site

Database(s)

EDR ID Number
 EPA ID Number

AZ555
South
1/8-1/4
0.236 mi.
1246 ft.

LOUIS ROCHA
630 E FIFTH ST
STOCKTON, CA 95206

Site 2 of 2 in cluster AZ

SWEEPS UST **S101593355**
CA FID UST **N/A**

Relative:
Lower
Actual:
17 ft.

SWEEPS UST:
 Name: LOUIS ROCHA
 Address: 630 E FIFTH ST
 City: STOCKTON
 Status: Not reported
 Comp Number: 2517
 Number: Not reported
 Board Of Equalization: Not reported
 Referral Date: Not reported
 Action Date: Not reported
 Created Date: Not reported
 Owner Tank Id: Not reported
 SWRCB Tank Id: 39-000-002517-000001
 Tank Status: Not reported
 Capacity: 350
 Active Date: Not reported
 Tank Use: UNKNOWN
 STG: PRODUCT
 Content: Not reported
 Number Of Tanks: 1

CA FID UST:
 Facility ID: 39003778
 Regulated By: UTNKI
 Regulated ID: Not reported
 Cortese Code: Not reported
 SIC Code: Not reported
 Facility Phone: 2094638220
 Mail To: Not reported
 Mailing Address: 630 E FIFTH ST
 Mailing Address 2: Not reported
 Mailing City,St,Zip: STOCKTON 95206
 Contact: Not reported
 Contact Phone: Not reported
 DUNS Number: Not reported
 NPDES Number: Not reported
 EPA ID: Not reported
 Comments: Not reported
 Status: Inactive

AJ556
ESE
1/8-1/4
0.238 mi.
1259 ft.

HD SUPPLY CONSTRUCTION SUPPLY LTD WC0023
1166 S WILSON WAY
STOCKTON, CA 95205

Site 19 of 20 in cluster AJ

RCRA-SQG **1008879907**
CAR000167692

Relative:
Higher
Actual:
22 ft.

RCRA Listings:
 Date Form Received by Agency: 2009-10-29 00:00:00.0
 Handler Name: HD SUPPLY CONSTRUCTION SUPPLY LTD WC0023
 Handler Address: 1166 S WILSON WAY
 Handler City,State,Zip: STOCKTON, CA 95205
 EPA ID: CAR000167692
 Contact Name: MARK LAUBACH

Map ID
Direction
Distance
Elevation

MAP FINDINGS

Site

Database(s)

EDR ID Number
EPA ID Number

HD SUPPLY CONSTRUCTION SUPPLY LTD WC0023 (Continued)

1008879907

Contact Address:	3100 CUMBERLAND BLVD
Contact City,State,Zip:	ATLANTA, GA 30339
Contact Telephone:	407-822-2822
Contact Fax:	Not reported
Contact Email:	MARK.LAUBACH@HDSUPPLY.COM
Contact Title:	Not reported
EPA Region:	09
Land Type:	Private
Federal Waste Generator Description:	Small Quantity Generator
Non-Notifier:	Not reported
Biennial Report Cycle:	Not reported
Accessibility:	Not reported
Active Site Indicator:	Handler Activities
State District Owner:	Not reported
State District:	Not reported
Mailing Address:	3100 CUMBERLAND BLVD
Mailing City,State,Zip:	ATLANTA, GA 30339
Owner Name:	FAIRGROUNDS INDUSTRIAL PARK LLC
Owner Type:	Private
Operator Name:	HD SUPPLY CONSTRUCTION SUPPLY LTD
Operator Type:	Private
Short-Term Generator Activity:	No
Importer Activity:	No
Mixed Waste Generator:	No
Transporter Activity:	No
Transfer Facility Activity:	No
Recycler Activity with Storage:	No
Small Quantity On-Site Burner Exemption:	No
Smelting Melting and Refining Furnace Exemption:	No
Underground Injection Control:	No
Off-Site Waste Receipt:	No
Universal Waste Indicator:	No
Universal Waste Destination Facility:	No
Federal Universal Waste:	No
Active Site Fed-Reg Treatment Storage and Disposal Facility:	Not reported
Active Site Converter Treatment storage and Disposal Facility:	Not reported
Active Site State-Reg Treatment Storage and Disposal Facility:	Not reported
Active Site State-Reg Handler:	---
Federal Facility Indicator:	Not reported
Hazardous Secondary Material Indicator:	N
Sub-Part K Indicator:	Not reported
Commercial TSD Indicator:	No
Treatment Storage and Disposal Type:	Not reported
2018 GPRC Permit Baseline:	Not on the Baseline
2018 GPRC Renewals Baseline:	Not on the Baseline
Permit Renewals Workload Universe:	Not reported
Permit Workload Universe:	Not reported
Permit Progress Universe:	Not reported
Post-Closure Workload Universe:	Not reported
Closure Workload Universe:	Not reported
202 GPRC Corrective Action Baseline:	No
Corrective Action Workload Universe:	No
Subject to Corrective Action Universe:	No
Non-TSDs Where RCRA CA has Been Imposed Universe:	No
TSDs Potentially Subject to CA Under 3004 (u)/(v) Universe:	No
TSDs Only Subject to CA under Discretionary Auth Universe:	No
Corrective Action Priority Ranking:	No NCAPS ranking

Map ID
Direction
Distance
Elevation

MAP FINDINGS

Site

Database(s)

EDR ID Number
EPA ID Number

HD SUPPLY CONSTRUCTION SUPPLY LTD WC0023 (Continued)

1008879907

Environmental Control Indicator:	No
Institutional Control Indicator:	No
Human Exposure Controls Indicator:	N/A
Groundwater Controls Indicator:	N/A
Operating TSDU Universe:	Not reported
Full Enforcement Universe:	Not reported
Significant Non-Complier Universe:	No
Unaddressed Significant Non-Complier Universe:	No
Addressed Significant Non-Complier Universe:	No
Significant Non-Complier With a Compliance Schedule Universe:	No
Financial Assurance Required:	Not reported
Handler Date of Last Change:	2009-10-30 12:17:48.0
Recognized Trader-Importer:	No
Recognized Trader-Exporter:	No
Importer of Spent Lead Acid Batteries:	No
Exporter of Spent Lead Acid Batteries:	No
Recycler Activity Without Storage:	No
Manifest Broker:	No
Sub-Part P Indicator:	No

Hazardous Waste Summary:

Waste Code:	D001
Waste Description:	IGNITABLE WASTE
Waste Code:	D002
Waste Description:	CORROSIVE WASTE
Waste Code:	D009
Waste Description:	MERCURY
Waste Code:	D016
Waste Description:	2,4-D (2,4-DICHLOROPHENOXYACETIC ACID)
Waste Code:	D018
Waste Description:	BENZENE
Waste Code:	D035
Waste Description:	METHYL ETHYL KETONE
Waste Code:	F003
Waste Description:	THE FOLLOWING SPENT NONHALOGENATED SOLVENTS: XYLENE, ACETONE, ETHYL ACETATE, ETHYL BENZENE, ETHYL ETHER, METHYL ISOBUTYL KETONE, N-BUTYL ALCOHOL, CYCLOHEXANONE, AND METHANOL; ALL SPENT SOLVENT MIXTURES/BLENDS CONTAINING, BEFORE USE, ONLY THE ABOVE SPENT NONHALOGENATED SOLVENTS; AND ALL SPENT SOLVENT MIXTURES/BLENDS CONTAINING, BEFORE USE, ONE OR MORE OF THE ABOVE NONHALOGENATED SOLVENTS, AND A TOTAL OF TEN PERCENT OR MORE (BY VOLUME) OF ONE OR MORE OF THOSE SOLVENTS LISTED IN F001, F002, F004, AND F005; AND STILL BOTTOMS FROM THE RECOVERY OF THESE SPENT SOLVENTS AND SPENT SOLVENT MIXTURES.
Waste Code:	F005
Waste Description:	THE FOLLOWING SPENT NONHALOGENATED SOLVENTS: TOLUENE, METHYL ETHYL KETONE, CARBON DISULFIDE, ISOBUTANOL, PYRIDINE, BENZENE, 2-ETHOXYETHANOL, AND 2-NITROPROPANE; ALL SPENT SOLVENT MIXTURES/BLENDS CONTAINING, BEFORE USE, A TOTAL OF TEN PERCENT OR MORE (BY VOLUME) OF

Map ID
Direction
Distance
Elevation

MAP FINDINGS

Site

Database(s)

EDR ID Number
EPA ID Number

HD SUPPLY CONSTRUCTION SUPPLY LTD WC0023 (Continued)

1008879907

ONE OR MORE OF THE ABOVE NONHALOGENATED SOLVENTS OR THOSE SOLVENTS LISTED IN F001, F002, OR F004; AND STILL BOTTOMS FROM THE RECOVERY OF THESE SPENT SOLVENTS AND SPENT SOLVENT MIXTURES.

Handler - Owner Operator:

Owner/Operator Indicator:	Operator
Owner/Operator Name:	HD SUPPLY CONSTRUCTION SUPPLY LTD
Legal Status:	Private
Date Became Current:	2000-01-01 00:00:00.
Date Ended Current:	Not reported
Owner/Operator Address:	Not reported
Owner/Operator City,State,Zip:	Not reported
Owner/Operator Telephone:	Not reported
Owner/Operator Telephone Ext:	Not reported
Owner/Operator Fax:	Not reported
Owner/Operator Email:	Not reported

Owner/Operator Indicator:	Operator
Owner/Operator Name:	HD SUPPLY CONSTRUCTION SUPPLY LTD
Legal Status:	Private
Date Became Current:	2007-08-31 00:00:00.
Date Ended Current:	Not reported
Owner/Operator Address:	Not reported
Owner/Operator City,State,Zip:	Not reported
Owner/Operator Telephone:	Not reported
Owner/Operator Telephone Ext:	Not reported
Owner/Operator Fax:	Not reported
Owner/Operator Email:	Not reported

Owner/Operator Indicator:	Owner
Owner/Operator Name:	FAIRGROUNDS INDUSTRIAL PARK LLC
Legal Status:	Private
Date Became Current:	2000-01-01 00:00:00.
Date Ended Current:	Not reported
Owner/Operator Address:	51 UNIVERSITY AVE
Owner/Operator City,State,Zip:	LOS GATOS, CA 95030
Owner/Operator Telephone:	Not reported
Owner/Operator Telephone Ext:	Not reported
Owner/Operator Fax:	Not reported
Owner/Operator Email:	Not reported

Owner/Operator Indicator:	Owner
Owner/Operator Name:	HOME DEPOT USA
Legal Status:	Private
Date Became Current:	2004-06-01 00:00:00.
Date Ended Current:	Not reported
Owner/Operator Address:	2455 PACES FERRY RD
Owner/Operator City,State,Zip:	ATLANTA, GA 30339
Owner/Operator Telephone:	Not reported
Owner/Operator Telephone Ext:	Not reported
Owner/Operator Fax:	Not reported
Owner/Operator Email:	Not reported

Owner/Operator Indicator:	Owner
Owner/Operator Name:	FAIRGROUNDS INDUSTRIAL PARK LLC
Legal Status:	Private
Date Became Current:	2006-03-30 00:00:00.

Map ID
Direction
Distance
Elevation

MAP FINDINGS

Site

Database(s)

EDR ID Number
EPA ID Number

HD SUPPLY CONSTRUCTION SUPPLY LTD WC0023 (Continued)

1008879907

Date Ended Current: Not reported
Owner/Operator Address: 51 UNIVERSITY AVE
Owner/Operator City,State,Zip: LOS GATOS, CA 95030
Owner/Operator Telephone: Not reported
Owner/Operator Telephone Ext: Not reported
Owner/Operator Fax: Not reported
Owner/Operator Email: Not reported

Owner/Operator Indicator: Operator
Owner/Operator Name: HOME DEPOT USA
Legal Status: Private
Date Became Current: 2004-06-01 00:00:00.
Date Ended Current: Not reported
Owner/Operator Address: Not reported
Owner/Operator City,State,Zip: Not reported
Owner/Operator Telephone: Not reported
Owner/Operator Telephone Ext: Not reported
Owner/Operator Fax: Not reported
Owner/Operator Email: Not reported

Historic Generators:

Receive Date: 2005-06-15 00:00:00.0
Handler Name: HOME DEPOT USA INC HD WC0023
Federal Waste Generator Description: Small Quantity Generator
State District Owner: Not reported
Large Quantity Handler of Universal Waste: No
Recognized Trader Importer: No
Recognized Trader Exporter: No
Spent Lead Acid Battery Importer: No
Spent Lead Acid Battery Exporter: No
Current Record: No
Non Storage Recycler Activity: Not reported
Electronic Manifest Broker: Not reported

Receive Date: 2008-04-07 00:00:00.0
Handler Name: HD SUPPLY CONSTRUCTION SUPPLY LTD WC0023
Federal Waste Generator Description: Small Quantity Generator
State District Owner: Not reported
Large Quantity Handler of Universal Waste: No
Recognized Trader Importer: No
Recognized Trader Exporter: No
Spent Lead Acid Battery Importer: No
Spent Lead Acid Battery Exporter: No
Current Record: No
Non Storage Recycler Activity: Not reported
Electronic Manifest Broker: Not reported

Receive Date: 2009-10-29 00:00:00.0
Handler Name: HD SUPPLY CONSTRUCTION SUPPLY LTD WC0023
Federal Waste Generator Description: Small Quantity Generator
State District Owner: Not reported
Large Quantity Handler of Universal Waste: No
Recognized Trader Importer: No
Recognized Trader Exporter: No
Spent Lead Acid Battery Importer: No
Spent Lead Acid Battery Exporter: No
Current Record: Yes

Map ID
Direction
Distance
Elevation

MAP FINDINGS

Site

Database(s)

EDR ID Number
EPA ID Number

HD SUPPLY CONSTRUCTION SUPPLY LTD WC0023 (Continued)

1008879907

Non Storage Recycler Activity: Not reported
Electronic Manifest Broker: Not reported

List of NAICS Codes and Descriptions:

NAICS Code: 333319
NAICS Description: OTHER COMMERCIAL AND SERVICE INDUSTRY MACHINERY MANUFACTURING

NAICS Code: 44419
NAICS Description: OTHER BUILDING MATERIAL DEALERS

Facility Has Received Notices of Violation:

No Violations Found:

Evaluation Action Summary:

No Evaluations Found:

AJ557
ESE
1/8-1/4
0.238 mi.
1259 ft.

HD SUPPLY CONSTRUCTION SUPPLY WC023
1166 S WILSON WAY
STOCKTON, CA 95205
Site 20 of 20 in cluster AJ

CERS HAZ WASTE **S121773477**
CERS **N/A**

Relative:
Higher
Actual:
22 ft.

CERS HAZ WASTE:
Name: HD SUPPLY CONSTRUCTION SUPPLY WC023
Address: 1166 S WILSON WAY
City,State,Zip: STOCKTON, CA 95205
Site ID: 394504
CERS ID: 10187579
CERS Description: Hazardous Waste Generator

CERS:
Name: HD SUPPLY CONSTRUCTION SUPPLY WC023
Address: 1166 S WILSON WAY
City,State,Zip: STOCKTON, CA 95205
Site ID: 394504
CERS ID: 10187579
CERS Description: Chemical Storage Facilities

Violations:

Site ID: 394504
Site Name: HD SUPPLY CONSTRUCTION SUPPLY WC023
Violation Date: 6/29/2020
Citation: 40 CFR 1 265.31 - U.S. Code of Federal Regulations, Title 40, Chapter 1, Section(s) 265.31
Violation Description: Failure to maintain and operate the facility to minimize the possibility of a fire, explosion, or any unplanned sudden or non-sudden release of hazardous waste or hazardous waste constituents to air, soil, or surface water which could threaten human health or the environment.

Violation Notes: Returned to compliance on 07/02/2020. OBSERVATION: Spillage from a broken container of Scofield Dry Shake Color Hardener was observed in the facility's warehouse. The hardener had mixed with water that had spilled from a water hose, according to Art Parco, Branch Manager. Roger Schiaffino, Assistant Branch Manager, demonstrated on the

Map ID
Direction
Distance
Elevation

MAP FINDINGS

Site

Database(s)

EDR ID Number
EPA ID Number

HD SUPPLY CONSTRUCTION SUPPLY WC023 (Continued)

S121773477

facility's computer system that the spilled Scofield Dry Shake Color Hardener is hazardous waste. Roger printed a hazardous waste label for the spilled material and stated that the spillage will be cleaned up, placed in a 5 gallon bucket, and labeled as hazardous waste.
REGULATION GUIDANCE: A hazardous waste generator must maintain and operate its facility to minimize the possibility of a fire, explosion, or any unplanned sudden or non-sudden release of hazardous waste or hazardous waste constituents to air, soil, or surface water which could threaten human health or the environment. CORRECTIVE ACTION: Immediately clean up the color hardener spillage. Manage the waste according to Title

Violation Division: San Joaquin County Environmental Health
Violation Program: HW
Violation Source: CERS

Evaluation:
Eval General Type: Compliance Evaluation Inspection
Eval Date: 02-17-2015
Violations Found: No
Eval Type: Routine done by local agency
Eval Notes: exempted business from hmmp because all chemicals are packaged for retail
Eval Division: San Joaquin County Environmental Health
Eval Program: HMRRP
Eval Source: CERS

Eval General Type: Compliance Evaluation Inspection
Eval Date: 06-29-2020
Violations Found: Yes
Eval Type: Routine done by local agency
Eval Notes: Notes: - The inspection report was amended by removing violations 102 and 402. An inspection report was provided to the facility operator on the day of inspection. The report was amended and replaces the initial report. Complete and submit a copy of the Return to Compliance Certification form to the EHD with a statement documenting the corrective actions that have been or will be taken for each violation, and any supporting paperwork, by 7/30/2020. To minimize person to person contact EHD is choosing to write the name of person receiving the report instead of having them sign. Starting September 1, 2018, all in-office CERS help will be provided at EHD hourly rate (\$152). To schedule an appointment, please call (209) 468-3420. Documents provided during inspection: List of Free CUPA Training Classes, Return to Compliance Certification (RTC) & Corrective Action Statement (CAS) form Waste streams found: Specweld Rewet Bond Agent Specchem, waste aerosols, Scofield dry s
Eval Division: San Joaquin County Environmental Health
Eval Program: HW
Eval Source: CERS

Eval General Type: Compliance Evaluation Inspection
Eval Date: 10-18-2013
Violations Found: No
Eval Type: Routine done by local agency
Eval Notes: Conducted insp. No violations at the time of the inspection.
Eval Division: San Joaquin County Environmental Health
Eval Program: HMRRP
Eval Source: CERS

Map ID
Direction
Distance
Elevation

MAP FINDINGS

Site

Database(s)

EDR ID Number
EPA ID Number

HD SUPPLY CONSTRUCTION SUPPLY WC023 (Continued)

S121773477

Coordinates:

Site ID: 394504
Facility Name: HD SUPPLY CONSTRUCTION SUPPLY WC023
Env Int Type Code: HMBP
Program ID: 10187579
Coord Name: Not reported
Ref Point Type Desc: Center of a facility or station.
Latitude: 37.943710
Longitude: -121.267570

Affiliation:

Affiliation Type Desc: CUPA District
Entity Name: San Joaquin Cnty Env Health
Entity Title: Not reported
Affiliation Address: 1868 East Hazelton Avenue
Affiliation City: Stockton
Affiliation State: CA
Affiliation Country: Not reported
Affiliation Zip: 95205-6232
Affiliation Phone: (209) 468-3420

Affiliation Type Desc: Document Preparer
Entity Name: Sarah Henderson
Entity Title: Not reported
Affiliation Address: Not reported
Affiliation City: Not reported
Affiliation State: Not reported
Affiliation Country: Not reported
Affiliation Zip: Not reported
Affiliation Phone: Not reported

Affiliation Type Desc: Environmental Contact
Entity Name: Kyle Petrie
Entity Title: Not reported
Affiliation Address: 6250 BROOK HOLLOW PKWY
Affiliation City: NORCROSS
Affiliation State: GA
Affiliation Country: Not reported
Affiliation Zip: 30071
Affiliation Phone: Not reported

Affiliation Type Desc: Facility Mailing Address
Entity Name: Mailing Address
Entity Title: Not reported
Affiliation Address: 6250 Brook Hollow Pkwy, Suite 100
Affiliation City: Norcross
Affiliation State: GA
Affiliation Country: Not reported
Affiliation Zip: 30071
Affiliation Phone: Not reported

Affiliation Type Desc: Identification Signer
Entity Name: Kevin Pierce
Entity Title: Director, Operations
Affiliation Address: Not reported
Affiliation City: Not reported

Map ID
 Direction
 Distance
 Elevation

MAP FINDINGS

Site

Database(s)

EDR ID Number
 EPA ID Number

HD SUPPLY CONSTRUCTION SUPPLY WC023 (Continued)

S121773477

Affiliation State:	Not reported
Affiliation Country:	Not reported
Affiliation Zip:	Not reported
Affiliation Phone:	Not reported
Affiliation Type Desc:	Operator
Entity Name:	HD Supply Construction Supply, Ltd (WC023)
Entity Title:	Not reported
Affiliation Address:	Not reported
Affiliation City:	Not reported
Affiliation State:	Not reported
Affiliation Country:	Not reported
Affiliation Zip:	Not reported
Affiliation Phone:	(209) 944-9541
Affiliation Type Desc:	Parent Corporation
Entity Name:	HD Supply Construction Supply, Ltd.
Entity Title:	Not reported
Affiliation Address:	Not reported
Affiliation City:	Not reported
Affiliation State:	Not reported
Affiliation Country:	Not reported
Affiliation Zip:	Not reported
Affiliation Phone:	Not reported
Affiliation Type Desc:	Legal Owner
Entity Name:	HD SUPPLY CONSTRUCTION SUPPLY, LTD
Entity Title:	Not reported
Affiliation Address:	3400 Cumberland Blvd SE
Affiliation City:	ATLANTA
Affiliation State:	GA
Affiliation Country:	United States
Affiliation Zip:	30339
Affiliation Phone:	(770) 852-9300

AQ558
ENE
1/8-1/4
0.240 mi.
1266 ft.

STOCKTON CYLINDER HEAD EX
620 S WILSON WAY
STOCKTON, CA 95205
Site 15 of 16 in cluster AQ

RCRA-SQG **1000173682**
FINDS **CAD982060923**
ECHO

Relative:
Higher
Actual:
22 ft.

RCRA Listings:	
Date Form Received by Agency:	1996-09-01 00:00:00.0
Handler Name:	STOCKTON CYLINDER HEAD EX
Handler Address:	620 S WILSON WAY
Handler City,State,Zip:	STOCKTON, CA 95205
EPA ID:	CAD982060923
Contact Name:	Not reported
Contact Address:	Not reported
Contact City,State,Zip:	Not reported
Contact Telephone:	Not reported
Contact Fax:	Not reported
Contact Email:	Not reported
Contact Title:	Not reported
EPA Region:	09
Land Type:	Not reported
Federal Waste Generator Description:	Small Quantity Generator

Map ID
 Direction
 Distance
 Elevation

MAP FINDINGS

Site

Database(s)

EDR ID Number
 EPA ID Number

STOCKTON CYLINDER HEAD EX (Continued)

1000173682

Non-Notifier:	Not reported
Biennial Report Cycle:	Not reported
Accessibility:	Not reported
Active Site Indicator:	Handler Activities
State District Owner:	CA
State District:	1
Mailing Address:	S WILSON WAY
Mailing City,State,Zip:	STOCKTON, CA 95205
Owner Name:	CORDERO RICHARD
Owner Type:	Private
Operator Name:	NOT REQUIRED
Operator Type:	Private
Short-Term Generator Activity:	No
Importer Activity:	No
Mixed Waste Generator:	No
Transporter Activity:	No
Transfer Facility Activity:	No
Recycler Activity with Storage:	No
Small Quantity On-Site Burner Exemption:	No
Smelting Melting and Refining Furnace Exemption:	No
Underground Injection Control:	No
Off-Site Waste Receipt:	No
Universal Waste Indicator:	No
Universal Waste Destination Facility:	No
Federal Universal Waste:	No
Active Site Fed-Reg Treatment Storage and Disposal Facility:	Not reported
Active Site Converter Treatment storage and Disposal Facility:	Not reported
Active Site State-Reg Treatment Storage and Disposal Facility:	Not reported
Active Site State-Reg Handler:	---
Federal Facility Indicator:	Not reported
Hazardous Secondary Material Indicator:	NN
Sub-Part K Indicator:	Not reported
Commercial TSD Indicator:	No
Treatment Storage and Disposal Type:	Not reported
2018 GPRA Permit Baseline:	Not on the Baseline
2018 GPRA Renewals Baseline:	Not on the Baseline
Permit Renewals Workload Universe:	Not reported
Permit Workload Universe:	Not reported
Permit Progress Universe:	Not reported
Post-Closure Workload Universe:	Not reported
Closure Workload Universe:	Not reported
202 GPRA Corrective Action Baseline:	No
Corrective Action Workload Universe:	No
Subject to Corrective Action Universe:	No
Non-TSDFs Where RCRA CA has Been Imposed Universe:	No
TSDFs Potentially Subject to CA Under 3004 (u)/(v) Universe:	No
TSDFs Only Subject to CA under Discretionary Auth Universe:	No
Corrective Action Priority Ranking:	No NCAPS ranking
Environmental Control Indicator:	No
Institutional Control Indicator:	No
Human Exposure Controls Indicator:	N/A
Groundwater Controls Indicator:	N/A
Operating TSDF Universe:	Not reported
Full Enforcement Universe:	Not reported
Significant Non-Complier Universe:	No
Unaddressed Significant Non-Complier Universe:	No
Addressed Significant Non-Complier Universe:	No

Map ID
Direction
Distance
Elevation

MAP FINDINGS

Site

Database(s)

EDR ID Number
EPA ID Number

STOCKTON CYLINDER HEAD EX (Continued)

1000173682

Significant Non-Complier With a Compliance Schedule Universe: No
Financial Assurance Required: Not reported
Handler Date of Last Change: 2000-09-15 17:30:09.0
Recognized Trader-Importer: No
Recognized Trader-Exporter: No
Importer of Spent Lead Acid Batteries: No
Exporter of Spent Lead Acid Batteries: No
Recycler Activity Without Storage: Not reported
Manifest Broker: Not reported
Sub-Part P Indicator: Not reported

Handler - Owner Operator:

Owner/Operator Indicator: Operator
Owner/Operator Name: NOT REQUIRED
Legal Status: Private
Date Became Current: Not reported
Date Ended Current: Not reported
Owner/Operator Address: NOT REQUIRED
Owner/Operator City,State,Zip: NOT REQUIRED, ME 99999
Owner/Operator Telephone: 415-555-1212
Owner/Operator Telephone Ext: Not reported
Owner/Operator Fax: Not reported
Owner/Operator Email: Not reported

Owner/Operator Indicator: Owner
Owner/Operator Name: CORDERO RICHARD
Legal Status: Private
Date Became Current: Not reported
Date Ended Current: Not reported
Owner/Operator Address: NOT REQUIRED
Owner/Operator City,State,Zip: NOT REQUIRED, ME 99999
Owner/Operator Telephone: 415-555-1212
Owner/Operator Telephone Ext: Not reported
Owner/Operator Fax: Not reported
Owner/Operator Email: Not reported

Historic Generators:

Receive Date: 1996-09-01 00:00:00.0
Handler Name: STOCKTON CYLINDER HEAD EX
Federal Waste Generator Description: Small Quantity Generator
State District Owner: CA
Large Quantity Handler of Universal Waste: No
Recognized Trader Importer: No
Recognized Trader Exporter: No
Spent Lead Acid Battery Importer: No
Spent Lead Acid Battery Exporter: No
Current Record: Yes
Non Storage Recycler Activity: Not reported
Electronic Manifest Broker: Not reported

List of NAICS Codes and Descriptions:

No NAICS Codes Found:

Map ID
Direction
Distance
Elevation

MAP FINDINGS

Site

Database(s)

EDR ID Number
EPA ID Number

STOCKTON CYLINDER HEAD EX (Continued)

1000173682

Facility Has Received Notices of Violation:

No Violations Found:

Evaluation Action Summary:

No Evaluations Found:

FINDS:

Registry ID: 110002791426

Click Here:

Environmental Interest/Information System:

RCRAInfo is a national information system that supports the Resource Conservation and Recovery Act (RCRA) program through the tracking of events and activities related to facilities that generate, transport, and treat, store, or dispose of hazardous waste. RCRAInfo allows RCRA program staff to track the notification, permit, compliance, and corrective action activities required under RCRA.

Click this hyperlink while viewing on your computer to access additional FINDS: detail in the EDR Site Report.

ECHO:

Envid: 1000173682
Registry ID: 110002791426
DFR URL: <http://echo.epa.gov/detailed-facility-report?fid=110002791426>
Name: STOCKTON CYLINDER HEAD EX
Address: 620 S WILSON WAY
City,State,Zip: STOCKTON, CA 95205

**AQ559
ENE
1/8-1/4
0.240 mi.
1266 ft.**

**ULLOAS TOW & AUTO REPAIR
620 S WILSON WAY STE
STOCKTON, CA 95205
Site 16 of 16 in cluster AQ**

**CERS HAZ WASTE S121748746
CERS N/A**

**Relative:
Higher
Actual:
22 ft.**

CERS HAZ WASTE:
Name: ULLOAS TOW & AUTO REPAIR
Address: 620 S WILSON WAY STE
City,State,Zip: STOCKTON, CA 95205
Site ID: 164358
CERS ID: 10187473
CERS Description: Hazardous Waste Generator

CERS:
Name: ULLOAS TOW & AUTO REPAIR
Address: 620 S WILSON WAY STE
City,State,Zip: STOCKTON, CA 95205
Site ID: 164358
CERS ID: 10187473
CERS Description: Chemical Storage Facilities

Violations:
Site ID: 164358
Site Name: ULLOAS TOW & AUTO REPAIR

Map ID
Direction
Distance
Elevation

MAP FINDINGS

Site

Database(s)

EDR ID Number
EPA ID Number

ULLOAS TOW & AUTO REPAIR (Continued)

S121748746

Violation Date: 6/4/2014
Citation: 19 CCR 4 2729.5 - California Code of Regulations, Title 19, Chapter 4, Section(s) 2729.5
Violation Description: Failure to submit inventory reports (Activities, Owner/Operator, Hazardous Materials Descriptions and Map pages, if required. Documentation must be resubmitted (for facilities which exceed EPCRA thresholds) or re-certified (for facilities which do not exceed EPCRA thresholds) by March 1.
Violation Notes: Returned to compliance on 08/12/2014. A current Hazardous Materials Business Plan has not been submitted. The Hazardous Materials Business Plan shall be submitted by January 15th of each calendar year. The Hazardous Materials Business Plan includes the following information: Business Activities, Business Owner/Operator Identification, Hazardous Material Inventory, and Site Map. Immediately log into the California Environmental Reporting System (CERS) at <http://cers.calepa.ca.gov/>, enter the correct or updated information, and submit to the EHD for approval. This is a Class II violation.
Violation Division: San Joaquin County Environmental Health
Violation Program: HMRRP
Violation Source: CERS

Site ID: 164358
Site Name: ULLOAS TOW & AUTO REPAIR
Violation Date: 1/16/2020
Citation: 40 CFR 1 262.34(d)(5)(iii) - U.S. Code of Federal Regulations, Title 40, Chapter 1, Section(s) 262.34(d)(5)(iii)
Violation Description: Failure to ensure that all employees are thoroughly familiar with proper waste handling and emergency procedures, relevant to their responsibilities during normal facility operations and emergencies.
Violation Notes: OBSERVATION: Based on the following violations observed at the time of inspection, the facility employees are not trained on proper hazardous waste (HW) handling or the training provided has been inadequate: - The following releases of hazardous wastes were observed on-site: 1. Three 55-gallon blue steel drums storing used oil were observed with standing used oil on top of the drum lids (see photos IMG 0527, 0530-4, 0536). 2. A 55-gallon white poly drum storing used antifreeze was observed with standing used antifreeze on top of the drum lid (IMG 0528) 3. Two used paper oil filters were found inside an open yellow funnel on top of the used antifreeze poly drum (IMG 0528-9). 4. A used paper oil filter was found inside an open yellow funnel on top of one of the used oil steel drums (IMG 0534, 0536). 5. The secondary containment for the three steel drums of used oil and the one poly drum of used antifreeze contained what appeared to standing used oil, and at least two used paper
Violation Division: San Joaquin County Environmental Health
Violation Program: HW
Violation Source: CERS

Site ID: 164358
Site Name: ULLOAS TOW & AUTO REPAIR
Violation Date: 1/16/2020
Citation: 22 CCR 16 66266.81(a)(4)(B) - California Code of Regulations, Title 22, Chapter 16, Section(s) 66266.81(a)(4)(B)
Violation Description: Failure to retain for at least three years a legible copy of each manifest or bill of lading which identifies spent lead-acid storage batteries shipped to a person who stores the batteries or who uses, reuses, recycles or reclaims the batteries or their components.

Map ID
Direction
Distance
Elevation

MAP FINDINGS

Site

Database(s)

EDR ID Number
EPA ID Number

ULLOAS TOW & AUTO REPAIR (Continued)

S121748746

Violation Notes: OBSERVATION: At least two spent lead acid batteries were observed on site at the time of inspection. According to Irma Ulloa, manager, the business takes its spent lead acid batteries to Auto Zone for recycling. Bills of lading for the recycling of lead acid batteries from 1/16/2017 through 1/16/2020 were not found on site. REGULATION GUIDANCE: (A) The generator shall use either the manifest or a bill of lading which fulfills the requirements of Title 13 CCR section 1161, to record the shipment of spent lead-acid storage batteries to a person who stores the batteries or who uses, reuses, recycles or reclaims the batteries or their components. (B) The generator shall retain, at the generator's place of business for at least three years, a legible copy of each manifest or bill of lading which identifies spent lead-acid storage batteries shipped to a person who stores the batteries or who uses, reuses, recycles or reclaims the batteries or their components. CORRECTIVE ACTION:

Violation Division: San Joaquin County Environmental Health
Violation Program: HW
Violation Source: CERS

Site ID: 164358
Site Name: ULLOAS TOW & AUTO REPAIR
Violation Date: 1/11/2016
Citation: 22 CCR 12 66262.12 - California Code of Regulations, Title 22, Chapter 12, Section(s) 66262.12

Violation Description: Failure to obtain and/or maintain an Active EPA ID.
Violation Notes: Returned to compliance on 01/16/2020. This facility's hazardous waste ID number is inactive. A hazardous waste generator shall not treat, store, dispose of, transport or offer for transportation, hazardous waste without a hazardous waste ID number. Go to the DTSC web site <http://www.dtsc.ca.gov/IDManifest/PERMHWID.cfm> for the form to reactivate the ID number. A form was provided at the time of inspection. Immediately reactivate your State ID number and submit evidence to the EHD.

Violation Division: San Joaquin County Environmental Health
Violation Program: HW
Violation Source: CERS

Site ID: 164358
Site Name: ULLOAS TOW & AUTO REPAIR
Violation Date: 10/15/2018
Citation: HSC 6.95 25508(a)(1) - California Health and Safety Code, Chapter 6.95, Section(s) 25508(a)(1)

Violation Description: Failure to complete and electronically submit a site map with all required content.
Violation Notes: Returned to compliance on 12/27/2018. A site map was not completed or submitted as part of the business plan. A site map shall contain a north orientation, loading areas, internal roads, adjacent streets, storm and sewer drains, access and exit points, emergency shutoffs, evacuation staging areas, hazardous material handling and storage areas, and emergency response equipment. If a site map element is not applicable for your facility then list it on the map and label as "G NA". Immediately log into the California Environmental Reporting System (CERS) at <http://cers.calepa.ca.gov/>, upload the correct or updated information, and submit to the EHD for approval.

Violation Division: San Joaquin County Environmental Health
Violation Program: HMRRP
Violation Source: CERS

Map ID
Direction
Distance
Elevation

MAP FINDINGS

Site

Database(s)

EDR ID Number
EPA ID Number

ULLOAS TOW & AUTO REPAIR (Continued)

S121748746

Site ID: 164358
Site Name: ULLOAS TOW & AUTO REPAIR
Violation Date: 1/11/2016
Citation: 40 CFR 1 262.34(d)(5)(ii) - U.S. Code of Federal Regulations, Title 40, Chapter 1, Section(s) 262.34(d)(5)(ii)
Violation Description: Failure to post, next to the telephone, Emergency Information (SQG) containing the location of emergency equipment, contact names and numbers.
Violation Notes: Returned to compliance on 01/11/2016. An emergency coordinator and modified contingency plan information is lacking. There must be at least one emergency coordinator on site or on call to coordinate emergency response measures, and the following information must be posted by a phone: the name and phone number of the emergency coordinator; location of fire extinguishers, spill control equipment, and if present, fire alarm; and the phone number of the fire department, unless the facility has a direct alarm. Immediately appoint an emergency coordinator and post the required information by a phone. A form is provided that can be used for this purpose. This was corrected on site.
Violation Division: San Joaquin County Environmental Health
Violation Program: HW
Violation Source: CERS

Site ID: 164358
Site Name: ULLOAS TOW & AUTO REPAIR
Violation Date: 1/11/2016
Citation: HSC 6.5 25160.2 - California Health and Safety Code, Chapter 6.5, Section(s) 25160.2
Violation Description: Failure to meet any of the following consolidated manifest requirements: 1) Legible receipts for each quantity of hazardous waste that is received from a generator, 2) The generator's information (name, address, identification number, contact person, telephone number of the generator, the signature of the generator or the generator's representative), 3) Date of the shipment, 4) The manifest number, 5) The volume or quantity of each waste stream received, 6) The name, address, and identification number of the authorized facility to which the hazardous waste will be transported, 7) The transporter's information (name, address, and identification number, the driver's signature), 8) A statement, signed by the generator, certifying that the generator has established a program to reduce the volume or quantity and toxicity of the hazardous waste to the degree economically practicable. 9) The generator shall retain each receipt for at least three years.
Violation Notes: Returned to compliance on 01/16/2020. Copies of hazardous waste disposal records for used oil and antifreeze for 2013, 2014 and 2015 were not found on site. Irma Ulloa provided 3 copies of consolidated manifests (2011, 2013, and 2015) for used oil and drained used oil filters. According to Irma Ulloa, the antifreeze has been picked up after 2011, but did not see disposal records for antifreeze. Hazardous waste generators shall retain copies of all manifests signed off by the disposal facility and all receipts used in a consolidated manifesting procedure on site for three years and have them readily available for review. Immediately locate a copy of all manifests and receipts for the last three years, maintain them on site, and submit copies to the EHD.
Violation Division: San Joaquin County Environmental Health
Violation Program: HW

Map ID
Direction
Distance
Elevation

MAP FINDINGS

Site

Database(s)

EDR ID Number
EPA ID Number

ULLOAS TOW & AUTO REPAIR (Continued)

S121748746

Violation Source: CERS

Site ID: 164358
Site Name: ULLOAS TOW & AUTO REPAIR
Violation Date: 1/16/2020
Citation: HSC 6.5 25123.3(h)(1) - California Health and Safety Code, Chapter 6.5, Section(s) 25123.3(h)(1)

Violation Description: Failure to send hazardous waste offsite for treatment, storage, or disposal within 180 days (or 270 days if waste is transported over 200 miles) for a generator who generates less than 1000 kilogram per month if all of the following conditions are met: (1) The quantity of hazardous waste accumulated onsite never exceeds 6,000 kilograms. (2) The generator complies with the requirements of 40 Code of Federal Regulations section 262.34(d), (e) and (f). (3) The generator does not hold acutely hazardous waste or extremely hazardous waste in an amount greater than one kilogram for more than 90 days.

Violation Notes: OBSERVATION: The following hazardous waste containers were found on-site without an accumulation start date: 1. Three 55-gallon blue steel drums storing used oil (see photos IMG 0527, 0530-1, 0534). 2. A 55-gallon white poly drum storing used antifreeze (IMG 0528). 3. Two used paper oil filters were found inside an open yellow funnel on top of the used antifreeze poly drum (IMG 0528-9). 4. A used paper oil filter was found inside an open yellow funnel on top of one of the used oil steel drums (IMG 0534, 0536). 5. A 55-gallon black steel drum storing paper and metal oil filters, labeled as Drained Used Oil Filters And Fuel Filters, which was marked with an illegible accumulation start date (IMG 0538-41). 6. A white 5-gallon bucket storing used oil (IMG 0552-3). 7. A red oil caddy was observed with its open funnel containing used oil (IMG 0554-5). 8. A white 5-gallon bucket storing used absorbent (IMG 0556). REGULATION GUIDANCE: (a) Except as provided in subsections (c)

Violation Division: San Joaquin County Environmental Health
Violation Program: HW
Violation Source: CERS

Site ID: 164358
Site Name: ULLOAS TOW & AUTO REPAIR
Violation Date: 1/16/2020
Citation: 40 CFR 1 262.34(d)(5)(i) - U.S. Code of Federal Regulations, Title 40, Chapter 1, Section(s) 262.34(d)(5)(i)

Violation Description: Failure to have at least one employee either on the premises or on call (i.e., available to respond to an emergency by reaching the facility within a short period of time) with the responsibility for coordinating all emergency response measures.

Violation Notes: OBSERVATION: A complete modified contingency plan with an assigned emergency coordinator was not posted at the facility. REGULATION GUIDANCE: The emergency coordinator or his designee must respond to any emergencies that arise. The business operator must post the following information next to telephones or in areas directly involved in the generation and accumulation of hazardous waste: the name and emergency telephone number of the emergency coordinator, the location of fire extinguishers and spill control material, and the telephone number of the fire department unless the facility has a direct alarm. CORRECTIVE ACTION: Immediately post the required information at the facility. Provide a statement to the San Joaquin County Environmental Health Department that the correction is complete.

Violation Division: San Joaquin County Environmental Health

Map ID
Direction
Distance
Elevation

MAP FINDINGS

Site

Database(s)

EDR ID Number
EPA ID Number

ULLOAS TOW & AUTO REPAIR (Continued)

S121748746

Violation Program: HW
Violation Source: CERS

Site ID: 164358
Site Name: ULLOAS TOW & AUTO REPAIR
Violation Date: 10/15/2018
Citation: HSC 6.95 25505(c) - California Health and Safety Code, Chapter 6.95, Section(s) 25505(c)
Violation Description: Failure to have a business plan readily available to personnel of the business or the unified program facility with responsibilities for emergency response or training.
Violation Notes: Returned to compliance on 12/27/2018. Facility could not provide the Emergency Response Plan and the Chemical inventory upon request. The emergency response plans and procedures, the inventory of information required by this article, and the site map required by this section shall be readily available to personnel of the business or the unified program facility with responsibilities for emergency response or training pursuant to this section. Immediately make arrangements to have the business plan readily available for review.
Violation Division: San Joaquin County Environmental Health
Violation Program: HMRRP
Violation Source: CERS

Site ID: 164358
Site Name: ULLOAS TOW & AUTO REPAIR
Violation Date: 1/11/2016
Citation: 40 CFR 1 265.173 - U.S. Code of Federal Regulations, Title 40, Chapter 1, Section(s) 265.173
Violation Description: Failure to properly close hazardous waste containers when not in active use.
Violation Notes: Returned to compliance on 01/16/2020. Observed the following: a. At the hazardous waste area, a 55 gallon drum of waste antifreeze was found open. This was corrected on site. b. At the hazardous waste area, a container, holding four 55 gallon drums of hazardous waste, of approximately 2 inches of used oil was found open. c. Outside of the shop, a container of what Walter stated was used oil and water was found open underneath a car. d. Southwest of the shop, a 55 gallon of used absorbent was found open and according to Walter, shop mechanic, the facility is no longer using the absorbent in this drum. All hazardous waste containers shall be closed at all times except when adding or removing waste. Immediately close these containers and ensure all hazardous waste containers are closed when not adding or removing waste.
Violation Division: San Joaquin County Environmental Health
Violation Program: HW
Violation Source: CERS

Site ID: 164358
Site Name: ULLOAS TOW & AUTO REPAIR
Violation Date: 1/16/2020
Citation: 40 CFR 1 265.173 - U.S. Code of Federal Regulations, Title 40, Chapter 1, Section(s) 265.173
Violation Description: Failure to meet the following container management requirements: (a) A container holding hazardous waste must always be closed during storage, except when it is necessary to add or remove waste. (b) A container holding hazardous waste must not be opened, handled, or stored in a manner which may rupture the container or cause it to

Map ID
Direction
Distance
Elevation

MAP FINDINGS

Site

Database(s)

EDR ID Number
EPA ID Number

ULLOAS TOW & AUTO REPAIR (Continued)

S121748746

Violation Notes: leak.
OBSERVATION: The following open hazardous waste storage containers were observed on-site: 1. Two 55-gallon blue steel drums storing used oil, located on the east side of the facility, which did not have their bung holes closed (see photos IMG 0527, 0530-2). 2. A 55-gallon white poly drum storing used antifreeze, located on the east side of the facility, which did not its bung hole closed (IMG 0528). 3. Two used paper oil filters were found inside an open yellow funnel on top of the used antifreeze poly drum (IMG 0528-9). 4. A used paper oil filter was found inside an open yellow funnel on top of one of the used oil steel drums (IMG 0534, 0536). 5. A 55-gallon black steel drum storing paper and metal oil filters, labeled as Drained Used Oil Filters And Fuel Filters, located on the east side of the facility (IMG 0538-41). 6. A white 5-gallon bucket storing used oil, located on the west side of the facility (IMG 0552-3). 7. A red oil caddy was observed with its open funnel contain

Violation Division: San Joaquin County Environmental Health
Violation Program: HW
Violation Source: CERS

Site ID: 164358
Site Name: ULLOAS TOW & AUTO REPAIR
Violation Date: 9/10/2013
Citation: HSC 6.95 Multiple - California Health and Safety Code, Chapter 6.95, Section(s) Multiple
Violation Description: Business Plan Program - Administration/Documentation - General
Violation Notes: Returned to compliance on 08/12/2014.
Violation Division: San Joaquin County Environmental Health
Violation Program: HMRRP
Violation Source: CERS

Site ID: 164358
Site Name: ULLOAS TOW & AUTO REPAIR
Violation Date: 10/15/2018
Citation: HSC 6.95 25508.2 - California Health and Safety Code, Chapter 6.95, Section(s) 25508.2
Violation Description: Failure to annually review and electronically certify that the business plan is complete and accurate on or before the annual due date.

Violation Notes: Returned to compliance on 12/27/2018. The business plan information has not been reviewed and resubmitted in the California Environmental Reporting System (CERS) annually. The hazardous materials inventory shall be submitted by January 15 of each calendar year and may be submitted beginning November 1 of the previous year. Immediately log into the CERS at <http://cers.calepa.ca.gov/>, enter the correct or updated information, and submit to the EHD for approval.

Violation Division: San Joaquin County Environmental Health
Violation Program: HMRRP
Violation Source: CERS

Site ID: 164358
Site Name: ULLOAS TOW & AUTO REPAIR
Violation Date: 1/16/2020
Citation: HSC 6.5 Multiple - California Health and Safety Code, Chapter 6.5, Section(s) Multiple
Violation Description: Hazardous Waste Generator Program - Administration/Documentation - General

Map ID
Direction
Distance
Elevation

MAP FINDINGS

Site

Database(s)

EDR ID Number
EPA ID Number

ULLOAS TOW & AUTO REPAIR (Continued)

S121748746

Violation Notes: OBSERVATION: This facility was inspected on 1/11/2016 and the following minor violations were written: 1. Managed a hazardous waste without an identification number 2. No modified contingency plan 3. Failed to keep copies of consolidated manifesting receipts for three years 4. Facility not maintained to minimize the release of a hazardous waste 5. Failed to maintain required emergency equipment 6. Failed to keep hazardous waste containers closed except when adding or removing hazardous waste 7. Failed to completely label containers or tanks of hazardous waste 8. Failed to properly managed used oil and fuel filters The inspection report was delivered to this facility on 1/11/2016. A complete Return to Compliance Certification form and written response was not received by the San Joaquin County Environmental Health Department (EHD) within 30 days of inspection report delivery. REGULATION GUIDANCE: (c) (1) A person who receives a notice to comply detailing a minor viola
Violation Division: San Joaquin County Environmental Health
Violation Program: HW
Violation Source: CERS

Site ID: 164358
Site Name: ULLOAS TOW & AUTO REPAIR
Violation Date: 1/16/2020
Citation: 22 CCR 12 66262.12 - California Code of Regulations, Title 22, Chapter 12, Section(s) 66262.12
Violation Description: Failure to obtain an Identification Number prior to treating, storing, disposing of, transporting or offering for transportation any hazardous waste.
Violation Notes: OBSERVATION: This business does not have an active hazardous waste ID number in the California Department of Toxic Substances Control (DTSC) database. REGULATION GUIDANCE: A hazardous waste generator shall not treat, store, dispose of, transport or offer for transportation, hazardous waste without having received an Environmental Protection Agency (EPA) Identification (ID) Number. A State EPA ID number is required for generators of less than 100 kg RCRA hazardous waste per month, less than 1 kg of acutely hazardous waste per month or any amount of non-RCRA hazardous waste. ID numbers are unique to a business and site location. CORRECTIVE ACTION: Go to the DTSC web site at <https://dtsc.ca.gov/apply-for-hazardous-waste-epa-id-number/> to reactivate your State ID number . Immediately reactivate your ID number and submit evidence to the San Joaquin County Environmental Health Department within 30 days.
Violation Division: San Joaquin County Environmental Health
Violation Program: HW
Violation Source: CERS

Site ID: 164358
Site Name: ULLOAS TOW & AUTO REPAIR
Violation Date: 10/15/2018
Citation: Un-Specified
Violation Description: Business Plan Program - Administration/Documentation - General Local Ordinance
Violation Notes: Returned to compliance on 12/21/2018. Facility failed to pay annual operating fees for the year 2018. Fees shall be paid once a year at the time of submittal of an inventory form. Immediately pay the annual fee to the EHD Accounting Office located at 1868 E Hazelton Avenue, Stockton, CA 95205. Fee may also be paid online at www.sjcehd.com (Convenience fee may apply).

Map ID
Direction
Distance
Elevation

MAP FINDINGS

Site

Database(s)

EDR ID Number
EPA ID Number

ULLOAS TOW & AUTO REPAIR (Continued)

S121748746

Violation Division: San Joaquin County Environmental Health
Violation Program: HMRRP
Violation Source: CERS

Site ID: 164358
Site Name: ULLOAS TOW & AUTO REPAIR
Violation Date: 1/11/2016
Citation: 22 CCR 16 66266.130 - California Code of Regulations, Title 22, Chapter 16, Section(s) 66266.130
Violation Description: Failure to properly handle, manage, label, and recycle used oil and fuel filters.
Violation Notes: Returned to compliance on 01/16/2020. Observed a 55 gallon drum of drained used oil filters with the accumulation start date 5/6/11. Verified the last disposal record for drained used oil filters and the marked the accumulation start date as 9/25/13. Facilities that generate up to one ton of used oil filters per year may store the filters up to one year. Facilities that generate one ton or more of used oil filters may store the filters for up to 180 days. Immediately recycle these filters under a bill of lading and submit a copy of the bill of lading to the EHD. Several drained oil filters were found stored in open containers. Used oil filters shall be drained of free-flowing oil, stored in a closed, rainproof container, labeled as G drained used oil filters,G and marked with an accumulation start date. Immediately containerize and ensure that all used oil filters are managed in this way. This was corrected on site. Bills of lading for the recycling of used oil filters for 2014 and 2015 were not found on site. A

Violation Division: San Joaquin County Environmental Health
Violation Program: HW
Violation Source: CERS

Site ID: 164358
Site Name: ULLOAS TOW & AUTO REPAIR
Violation Date: 10/15/2018
Citation: HSC 6.95 25508(a)(1) - California Health and Safety Code, Chapter 6.95, Section(s) 25508(a)(1)
Violation Description: Failure to complete and electronically submit the Business Activities Page and/or Business Owner Operator Identification Page.
Violation Notes: Returned to compliance on 10/15/2018. The Business Owner/Operator Identification form was not submitted or complete. Secondary Emergency Contact's 24-Hour phone number is not up to date. This information must be current and submitted as part of the business plan. Immediately log into the California Environmental Reporting System (CERS) at <http://cers.calepa.ca.gov/>, enter the correct or updated information, and submit to the EHD for approval. This was corrected on site.

Violation Division: San Joaquin County Environmental Health
Violation Program: HMRRP
Violation Source: CERS

Site ID: 164358
Site Name: ULLOAS TOW & AUTO REPAIR
Violation Date: 1/16/2020
Citation: 40 CFR 1 262.34(d)(5)(ii) - U.S. Code of Federal Regulations, Title 40, Chapter 1, Section(s) 262.34(d)(5)(ii)
Violation Description: Failure to post the following information next to the telephone: (A) The name and telephone number of the emergency coordinator; (B)

Map ID
Direction
Distance
Elevation

MAP FINDINGS

Site

Database(s)

EDR ID Number
EPA ID Number

ULLOAS TOW & AUTO REPAIR (Continued)

S121748746

Violation Notes: Location of fire extinguishers and spill control material, and, if present, fire alarm; and (C) The telephone number of the fire department, unless the facility has a direct alarm.
OBSERVATION: A complete modified contingency plan was not posted at the facility. REGULATION GUIDANCE: The business operator must post the following information next to telephones or in areas directly involved in the generation and accumulation of hazardous waste: the name and emergency telephone number of the emergency coordinator, the location of fire extinguishers and spill control material, and the telephone number of the fire department unless the facility has a direct alarm.
CORRECTIVE ACTION: Immediately post the required information at the facility. Provide a statement to the San Joaquin County Environmental Health Department that the correction is complete.

Violation Division: San Joaquin County Environmental Health
Violation Program: HW
Violation Source: CERS

Site ID: 164358
Site Name: ULLOAS TOW & AUTO REPAIR
Violation Date: 1/11/2016
Citation: 22 CCR 12 66262.34(f) - California Code of Regulations, Title 22, Chapter 12, Section(s) 66262.34(f)

Violation Description: Failure to properly label hazardous waste accumulation containers with the following requirements: "Hazardous Waste", name and address of the generator, physical and chemical characteristics of the Hazardous Waste, and starting accumulation date.

Violation Notes: Returned to compliance on 01/16/2020. Observed the following at the hazardous waste area and outside the shop: a. Two 55 gallon drums of used oil were found without hazardous waste labels. Verified disposal records for used oil and marked the accumulation start date. b. A 55 gallon drum of used oil with a wet and blank hazardous waste label. Verified disposal records for used oil and marked the accumulation start date. c. A 55 gallon drum of waste antifreeze with a wet and blank hazardous waste label. d. A 55 gallon drum of used absorbent without a hazardous waste label. e. Northwest of the shop (outside), an open container of used oil underneath the car was found without a hazardous waste label. All hazardous waste containers shall be marked with the following information: - the words G Hazardous WasteG - name and address of generator - hazardous properties (flammable, toxic, reactive, or corrosive) - physical state (liquid or solid) - composition (contents) - accumulation start

Violation Division: San Joaquin County Environmental Health
Violation Program: HW
Violation Source: CERS

Site ID: 164358
Site Name: ULLOAS TOW & AUTO REPAIR
Violation Date: 1/16/2020
Citation: 22 CCR 12 66262.11 - California Code of Regulations, Title 22, Chapter 12, Section(s) 66262.11

Violation Description: Failure to determine if wastes generated are hazardous waste by using generator knowledge or applying testing method.

Violation Notes: OBSERVATIONS: Metal brake lathe shavings were found on a counter next to the facility's brake lathe (see photos 0546-7). It was unclear at the time of inspection how the facility manages these metal brake lathe shavings. REGULATION GUIDANCE: Any person who generates a waste shall determine if the waste is a hazardous waste as specified in

Map ID
Direction
Distance
Elevation

MAP FINDINGS

Site

Database(s)

EDR ID Number
EPA ID Number

ULLOAS TOW & AUTO REPAIR (Continued)

S121748746

Title 22 California Code of Regulations (CCR). There are wastes that are listed as hazardous wastes. There are wastes that exhibit one or more of the hazardous waste characteristics: toxic, corrosive, reactive or ignitable. Metal particles 100 microns or smaller in size must be handled and disposed of as hazardous waste if the metal is determined to be a hazardous waste. Metal particles larger than 100 microns in size can be recycled as scrap metal. **CORRECTIVE ACTION:** Immediately make a hazardous waste determination for the metal brake lathe shavings, and manage it according to Title 22 CCR. Particles 100 microns or smaller must be handl

Violation Division: San Joaquin County Environmental Health
Violation Program: HW
Violation Source: CERS

Site ID: 164358
Site Name: ULLOAS TOW & AUTO REPAIR
Violation Date: 1/16/2020
Citation: 40 CFR 1 265.31 - U.S. Code of Federal Regulations, Title 40, Chapter 1, Section(s) 265.31

Violation Description: Failure to maintain and operate the facility to minimize the possibility of a fire, explosion, or any unplanned sudden or non-sudden release of hazardous waste or hazardous waste constituents to air, soil, or surface water which could threaten human health or the environment.

Violation Notes: **OBSERVATION:** The following releases of hazardous wastes were observed on-site: 1. Three 55-gallon blue steel drums storing used oil were observed with standing used oil on top of the drum lids (see photos IMG 0527, 0530-4, 0536). 2. A 55-gallon white poly drum storing used antifreeze was observed with standing used antifreeze on top of the drum lid (IMG 0528) 3. Two used paper oil filters were found inside an open yellow funnel on top of the used antifreeze poly drum (IMG 0528-9). 4. A used paper oil filter was found inside an open yellow funnel on top of one of the used oil steel drums (IMG 0534, 0536). 5. The secondary containment for the three steel drums of used oil and the one poly drum of used antifreeze contained what appeared to standing used oil, and at least two used paper oil filters (IMG 0535, 0537). 6. Wet oily spillage/staining was observed on a counter containing various tools and container of gear oil and transfer case fluid and next to the used oil and used ant

Violation Division: San Joaquin County Environmental Health
Violation Program: HW
Violation Source: CERS

Site ID: 164358
Site Name: ULLOAS TOW & AUTO REPAIR
Violation Date: 1/11/2016
Citation: 40 CFR 1 265.31 - U.S. Code of Federal Regulations, Title 40, Chapter 1, Section(s) 265.31

Violation Description: Failure to maintain and operate the facility to minimize the possibility of a fire, explosion, or any unplanned sudden or non-sudden release of hazardous waste or hazardous waste constituents to the air, soil, or surface water which could threaten human health or the environment..

Violation Notes: Returned to compliance on 01/16/2020. Observed a oil spill underneath a equipment and a oil spill under two rolling racks. Dark and saturated used absorbent was observed near the lift and has been left on the ground for a few days according to Walter, shop mechanic.

Map ID
Direction
Distance
Elevation

MAP FINDINGS

Site

Database(s)

EDR ID Number
EPA ID Number

ULLOAS TOW & AUTO REPAIR (Continued)

S121748746

Facilities shall be maintained and operated to minimize the possibility of a fire, explosion, or release of hazardous waste to air, soil, or surface water which could threaten human health or the environment. Immediately clean the oil spills listed above and manage them according to Title 22 hazardous waste regulations. Submit a statement and supporting documentation explaining how this waste was managed.

Violation Division: San Joaquin County Environmental Health
Violation Program: HW
Violation Source: CERS

Site ID: 164358
Site Name: ULLOAS TOW & AUTO REPAIR
Violation Date: 10/15/2018
Citation: HSC 6.95 25505(a)(4) - California Health and Safety Code, Chapter 6.95, Section(s) 25505(a)(4)

Violation Description: Failure to provide initial and annual training to all employees in safety procedures in the event of a release or threatened release of a hazardous material or failure to document and maintain training records for a minimum of three years.

Violation Notes: Returned to compliance on 12/26/2018. Employee training records were not available at the time of inspection. The business plan shall include provisions for ensuring that appropriate personnel receive initial and annual refresher training. This training shall be documented electronically or by hard copy and shall be made available for a minimum of three years. Immediately provide employee training for appropriate personnel and submit a copy of the training records to the EHD.

Violation Division: San Joaquin County Environmental Health
Violation Program: HMRRP
Violation Source: CERS

Site ID: 164358
Site Name: ULLOAS TOW & AUTO REPAIR
Violation Date: 1/16/2020
Citation: HSC 6.5 25160.2 - California Health and Safety Code, Chapter 6.5, Section(s) 25160.2

Violation Description: Failure of a generator of hazardous waste that meets the conditions to be transported on a consolidated manifest to comply with one or more of the required consolidated manifesting procedures and retain copies of receipts for three years.

Violation Notes: OBSERVATION: Copies of consolidated manifest receipts from 1/16/2017 through 1/16/2020 for hazardous wastes including used oil and used antifreeze were not found on site during the inspection. REGULATION GUIDANCE: The generator shall retain each consolidated manifest receipt for at least three years. This period of retention is extended automatically during the course of any unresolved enforcement action regarding the regulated activity or as requested by the department or a certified unified program agency. CORRECTIVE ACTION: Immediately locate a copy of all consolidated manifest receipts from 1/16/2017 through 1/16/2020 and maintain consolidated manifest receipts for at least the last three years on site. Provide a copy of the consolidated manifest receipts from 1/16/2017 through 1/16/2020 and a corrective action statement to the San Joaquin County Environmental Health Department.

Violation Division: San Joaquin County Environmental Health
Violation Program: HW

Map ID
Direction
Distance
Elevation

MAP FINDINGS

Site

Database(s)

EDR ID Number
EPA ID Number

ULLOAS TOW & AUTO REPAIR (Continued)

S121748746

Violation Source: CERS

Site ID: 164358
Site Name: ULLOAS TOW & AUTO REPAIR
Violation Date: 10/15/2018
Citation: HSC 6.95 25508(a)(1) - California Health and Safety Code, Chapter 6.95, Section(s) 25508(a)(1)
Violation Description: Failure to establish and electronically submit an adequate emergency response plan and procedures for a release or threatened release of a hazardous material.
Violation Notes: Returned to compliance on 12/27/2018. The emergency response procedures were lacking. Section C. the phone number for the Regional Water Quality Control Board, 916-464-3291 has not been identified; Section G. Location of the emergency response equipment has not been identified; Section H. H2 and H7 has not been completed; Section J. has not been completed. A business plan shall include the following emergency response procedures for a release or threatened release of hazardous materials, including, but not limited to, the following: - Immediate notification of local emergency personnel and the Environmental Health Department (EHD) - Procedures for the mitigation of a release or threatened release to minimize any potential harm or damage to persons, property, or the environment - Evacuation plans and procedures, including immediate notice, for the site Immediately log into the California Environmental Reporting System (CERS) at <http://cers.calepa.ca.gov/>, upload the correct or updated information, and s
Violation Division: San Joaquin County Environmental Health
Violation Program: HMRRP
Violation Source: CERS

Site ID: 164358
Site Name: ULLOAS TOW & AUTO REPAIR
Violation Date: 1/16/2020
Citation: HSC 6.5 25250.22 - California Health and Safety Code, Chapter 6.5, Section(s) 25250.22
Violation Description: Failure to properly manage used oil and/or fuel filters in accordance with the requirements.
Violation Notes: OBSERVATION: Containers of used metal oil filters out of compliance with the storage rules were observed on-site. The following used metal oil filter containers were on-site: 1. A 55-gallon black steel drum, labeled as "Drained Used Oil Filters" and with a pick up date of 1/29/19, was observed open, storing used metal and paper oil filters, and marked with an illegible accumulation start date (IMG 0538-41). 2. At least five used metal oil filters were observed inside the open secondary containment for the three steel drums of used oil and the one poly drum of used antifreeze, and were missing the words "drained used oil filters" and the accumulation start date (IMG 0535, 0537). 3. A complete three year bill of lading record for used oil filter recycling was not observed during the inspection. Bills of lading were not observed for the following date range: 1/16/2017 - 1/16/2020. REGULATION GUIDANCE: (a) Used oil filters are to be managed as hazardous waste unless the con
Violation Division: San Joaquin County Environmental Health
Violation Program: HW
Violation Source: CERS

Site ID: 164358

Map ID
Direction
Distance
Elevation

MAP FINDINGS

Site

Database(s)

EDR ID Number
EPA ID Number

ULLOAS TOW & AUTO REPAIR (Continued)

S121748746

Site Name: ULLOAS TOW & AUTO REPAIR
Violation Date: 6/4/2014
Citation: HSC 6.95 25504(a) - California Health and Safety Code, Chapter 6.95, Section(s) 25504(a)
Violation Description: Failure to complete and/or submit hazardous material inventory forms for all reportable hazardous materials on site.
Violation Notes: Returned to compliance on 08/12/2014. 165 gallons of waste oil and 55 gallons of waste antifreeze were found on site that have not been reported. Any material that meets or exceeds the reportable quantity shall be reported in the facility's business plan. Immediately log into the California Environmental Reporting System (CERS) at <http://cers.calepa.ca.gov/>, add the materials to the hazardous material inventory, and submit to the EHD for approval. This is a minor violation.
Violation Division: San Joaquin County Environmental Health
Violation Program: HMRRP
Violation Source: CERS

Site ID: 164358
Site Name: ULLOAS TOW & AUTO REPAIR
Violation Date: 1/11/2016
Citation: 40 CFR 1 265.32 - U.S. Code of Federal Regulations, Title 40, Chapter 1, Section(s) 265.32
Violation Description: Failure of the facility to maintain the following emergency equipment or equivalents: 1) An internal communications or alarm system capable of providing immediate emergency instruction (voice or signal) to facility personnel; 2) A device, such as a telephone (immediately available at the scene of Operations/ Maintenance) or a hand-held two-way radio, capable of summoning emergency assistance from local police departments, fire departments, or State or local emergency response teams; 3) Portable fire extinguishers, fire control equipment (including special extinguishing equipment, such as that using foam, inert gas, or dry chemicals), spill control equipment, and decontamination equipment; and 4) Water at adequate volume and pressure to supply water hose streams, or foam producing equipment, or automatic sprinklers, or water spray systems.
Violation Notes: Returned to compliance on 01/16/2020. Spill control equipment was not found on site. According to Walter, shop mechanic, absorbents are used for oil spills, but the facility does not have any absorbent available at the time of the inspection. All facilities shall be equipped with an internal communication or alarm system, a device capable of calling outside emergency help, spill control equipment, and decontamination equipment at all times. Immediately provide absorbent or another form of spill control equipment and maintain on site.
Violation Division: San Joaquin County Environmental Health
Violation Program: HW
Violation Source: CERS

Site ID: 164358
Site Name: ULLOAS TOW & AUTO REPAIR
Violation Date: 1/16/2020
Citation: 22 CCR 12 66262.34(f) - California Code of Regulations, Title 22, Chapter 12, Section(s) 66262.34(f)
Violation Description: Failure to properly label hazardous waste accumulation containers and portable tanks with the following requirements: "Hazardous Waste", name and address of the generator, physical and chemical characteristics of the Hazardous Waste, and starting accumulation

Map ID
Direction
Distance
Elevation

MAP FINDINGS

Site

Database(s)

EDR ID Number
EPA ID Number

ULLOAS TOW & AUTO REPAIR (Continued)

S121748746

Violation Notes: date.
OBSERVATION: Hazardous waste containers were observed on-site with incomplete labeling. The following hazardous waste containers were missing the words G Hazardous WasteG , name and address of generator, hazardous properties, physical state, composition (contents), and accumulation start date. 1. Three 55-gallon blue steel drums storing used oil (see photos IMG 0527, 0530-1, 0534). 2. A 55-gallon white poly drum storing used antifreeze (IMG 0528). 3. Two used paper oil filters were found inside an open yellow funnel on top of the used antifreeze poly drum (IMG 0528-9). 4. A used paper oil filter was found inside an open yellow funnel on top of one of the used oil steel drums (IMG 0534, 0536). 5. A 55-gallon black steel drum storing paper and metal oil filters, labeled as Drained Used Oil Filters And Fuel Filters (IMG 0538-41). 6. A white 5-gallon bucket storing used oil (IMG 0552-3). 7. A red oil caddy was observed with its open funnel containing used oil (IMG 0554-5). 8. A

Violation Division: San Joaquin County Environmental Health
Violation Program: HW
Violation Source: CERS

Evaluation:
Eval General Type: Compliance Evaluation Inspection
Eval Date: 06-04-2014
Violations Found: Yes
Eval Type: Routine done by local agency
Eval Notes: Consent to perform the inspection, take photos and collect samples was given by Irma Ulloa; owner . Complete and submit a copy of the Return to Compliance Certification form to the EHD with a statement documenting the corrective actions that have been or will be taken for each violation, and any supporting paperwork, by July 4, 2014. A copy of photos taken at the time of inspection were provided to Irma Ulloa. Please be aware as of January 1, 2013, all businesses were required to submit all hazardous materials information online to the California Environmental Reporting System (CERS) at <http://cers.calepa.ca.gov>. Be sure to include your hazardous material activity in the Businesses Activities section in CERS in addition to any other relevant activities and required fields.

Eval Division: San Joaquin County Environmental Health
Eval Program: HMRRP
Eval Source: CERS

Eval General Type: Compliance Evaluation Inspection
Eval Date: 01-16-2020
Violations Found: Yes
Eval Type: Routine done by local agency
Eval Notes: Notes: - The amount of hazardous waste generated in the last calendar year could not be determined at the time of inspection due to a lack of disposal records. - Violations 102 and 601 were added to the inspection report. - Violation 117 was replaced with Violation 120. An inspection checklist was provided to the facility operator on the day of inspection. The EHD has written and amended the complete report on 1/22/2020 which replaces the initial checklist. Complete and submit a copy of the Return to Compliance Certification form to the EHD with a statement documenting the corrective actions that have been or will be taken for each violation, and any supporting paperwork, by 2/21/2020. Starting September 1, 2018, all in-office CERS help will be provided at EHD hourly rate (\$152). To schedule an appointment, please call

Map ID
Direction
Distance
Elevation

MAP FINDINGS

Site

Database(s)

EDR ID Number
EPA ID Number

ULLOAS TOW & AUTO REPAIR (Continued)

S121748746

(209) 468-3420. Documents provided during inspection: Modified Contingency Plan template, Hazardous Waste Labeling Requirements guidance sheet, blank h

Eval Division: San Joaquin County Environmental Health
Eval Program: HW
Eval Source: CERS

Eval General Type: Compliance Evaluation Inspection
Eval Date: 10-15-2018
Violations Found: Yes
Eval Type: Routine done by local agency
Eval Notes: Complete and submit a copy of the Return to Compliance Certification form to the EHD with a statement documenting the corrective actions that have been or will be taken for each violation, and any supporting paperwork, within 30 days of receiving the completed inspection report. Assistance with CERS access and submittal provided at the time of inspection. Starting September 1, 2018, all in-office CERS help will be provided at EHD hourly rate (\$152). To schedule an appointment, please call (209) 468-3420.

Eval Division: San Joaquin County Environmental Health
Eval Program: HMRRP
Eval Source: CERS

Eval General Type: Compliance Evaluation Inspection
Eval Date: 09-10-2013
Violations Found: Yes
Eval Type: Routine done by local agency
Eval Notes: Conducted insp. Violation #9M-Business needs to submit HMBP on CERS. Photos taken.

Eval Division: San Joaquin County Environmental Health
Eval Program: HMRRP
Eval Source: CERS

Eval General Type: Compliance Evaluation Inspection
Eval Date: 01-11-2016
Violations Found: Yes
Eval Type: Routine done by local agency
Eval Notes: Complete and submit a copy of the Return to Compliance Certification form to the EHD with a statement documenting the corrective actions that have been or will be taken for each violation, and any supporting paperwork, by February 10, 2016. Notes: A verbal consent to inspect, photograph and take sample was given by Irma Ulloa, owner. Discussed storage time, management of different waste streams including used absorbent and shop towels, training, hazardous waste labeling, account balance and closed containers. For more information on your account balance, please contact our accounting department at 209-468-3420. Provided: Return to Compliance Certification form, EPA or State ID number application, modified contingency plan, and hazardous waste labels and labeling requirements Waste Streams: used oil, antifreeze, drained used oil filters, used absorbent, Reviewed Documents: 3 years of disposal records

Eval Division: San Joaquin County Environmental Health
Eval Program: HW
Eval Source: CERS

Eval General Type: Other/Unknown
Eval Date: 08-06-2014

Map ID
Direction
Distance
Elevation

MAP FINDINGS

Site

Database(s)

EDR ID Number
EPA ID Number

ULLOAS TOW & AUTO REPAIR (Continued)

S121748746

Violations Found: No
Eval Type: Other, not routine, done by local agency
Eval Notes: On site visit to ascertain the reason for failure to comply and to offer assistance.
Eval Division: San Joaquin County Environmental Health
Eval Program: HMRRP
Eval Source: CERS

Enforcement Action:

Site ID: 164358
Site Name: ULLOAS TOW & AUTO REPAIR
Site Address: 620 S WILSON WAY STE
Site City: STOCKTON
Site Zip: 95205
Enf Action Date: 01-11-2016
Enf Action Type: Notice of Violation (Unified Program)
Enf Action Description: Notice of Violation Issued by the Inspector at the Time of Inspection
Enf Action Notes: Not reported
Enf Action Division: San Joaquin County Environmental Health
Enf Action Program: HW
Enf Action Source: CERS

Site ID: 164358
Site Name: ULLOAS TOW & AUTO REPAIR
Site Address: 620 S WILSON WAY STE
Site City: STOCKTON
Site Zip: 95205
Enf Action Date: 06-04-2014
Enf Action Type: Notice of Violation (Unified Program)
Enf Action Description: Notice of Violation Issued by the Inspector at the Time of Inspection
Enf Action Notes: Not reported
Enf Action Division: San Joaquin County Environmental Health
Enf Action Program: HMRRP
Enf Action Source: CERS

Site ID: 164358
Site Name: ULLOAS TOW & AUTO REPAIR
Site Address: 620 S WILSON WAY STE
Site City: STOCKTON
Site Zip: 95205
Enf Action Date: 09-10-2013
Enf Action Type: Notice of Violation (Unified Program)
Enf Action Description: Notice of Violation Issued by the Inspector at the Time of Inspection
Enf Action Notes: Not reported
Enf Action Division: San Joaquin County Environmental Health
Enf Action Program: HMRRP
Enf Action Source: CERS

Affiliation:

Affiliation Type Desc: Document Preparer
Entity Name: Brenda Naranjo
Entity Title: Not reported
Affiliation Address: Not reported
Affiliation City: Not reported
Affiliation State: Not reported
Affiliation Country: Not reported

Map ID
Direction
Distance
Elevation

MAP FINDINGS

Site

Database(s)

EDR ID Number
EPA ID Number

ULLOAS TOW & AUTO REPAIR (Continued)

S121748746

Affiliation Zip:	Not reported
Affiliation Phone:	Not reported
Affiliation Type Desc:	Facility Mailing Address
Entity Name:	Mailing Address
Entity Title:	Not reported
Affiliation Address:	620 S WILSON WAY STE C
Affiliation City:	STOCKTON
Affiliation State:	CA
Affiliation Country:	Not reported
Affiliation Zip:	95205
Affiliation Phone:	Not reported
Affiliation Type Desc:	Identification Signer
Entity Name:	Brenda Naranjo
Entity Title:	Daughter
Affiliation Address:	Not reported
Affiliation City:	Not reported
Affiliation State:	Not reported
Affiliation Country:	Not reported
Affiliation Zip:	Not reported
Affiliation Phone:	Not reported
Affiliation Type Desc:	Parent Corporation
Entity Name:	ULLOAS TOW & AUTO REPAIR
Entity Title:	Not reported
Affiliation Address:	Not reported
Affiliation City:	Not reported
Affiliation State:	Not reported
Affiliation Country:	Not reported
Affiliation Zip:	Not reported
Affiliation Phone:	Not reported
Affiliation Type Desc:	Environmental Contact
Entity Name:	Brenda Naranjo
Entity Title:	Not reported
Affiliation Address:	2403 Oxford Way
Affiliation City:	Stockton
Affiliation State:	CA
Affiliation Country:	Not reported
Affiliation Zip:	95204
Affiliation Phone:	Not reported
Affiliation Type Desc:	Operator
Entity Name:	Luis Ulloa
Entity Title:	Not reported
Affiliation Address:	Not reported
Affiliation City:	Not reported
Affiliation State:	Not reported
Affiliation Country:	Not reported
Affiliation Zip:	Not reported
Affiliation Phone:	(209) 271-2528
Affiliation Type Desc:	CUPA District
Entity Name:	San Joaquin Cnty Env Health
Entity Title:	Not reported
Affiliation Address:	1868 East Hazelton Avenue

Map ID
Direction
Distance
Elevation

MAP FINDINGS

Site

Database(s)

EDR ID Number
EPA ID Number

ULLOAS TOW & AUTO REPAIR (Continued)

S121748746

Affiliation City: Stockton
Affiliation State: CA
Affiliation Country: Not reported
Affiliation Zip: 95205-6232
Affiliation Phone: (209) 468-3420

Affiliation Type Desc: Legal Owner
Entity Name: ULLOAS TOW & AUTO REPAIR
Entity Title: Not reported
Affiliation Address: 620 S WILSON WAY STE C
Affiliation City: STOCKTON
Affiliation State: CA
Affiliation Country: United States
Affiliation Zip: 95205
Affiliation Phone: (209) 670-5655

AM560
East
1/8-1/4
0.240 mi.
1268 ft.

E-Z SERVE
952 WILSON WAY S
STOCKTON, CA 95205

Site 6 of 11 in cluster AM

LUST **S104405711**
Cortese **N/A**
HIST CORTESE
CERS

Relative:
Higher
Actual:
20 ft.

LUST:
Name: E-Z SERVE
Address: 952 WILSON WAY S
City,State,Zip: STOCKTON, CA 95205
Lead Agency: SAN JOAQUIN COUNTY
Case Type: LUST Cleanup Site
Geo Track: http://geotracker.waterboards.ca.gov/profile_report.asp?global_id=T0607700283
Global Id: T0607700283
Latitude: 37.94614
Longitude: -121.26858
Status: Completed - Case Closed
Status Date: 03/19/1996
Case Worker: Not reported
RB Case Number: 390373
Local Agency: Not reported
File Location: Not reported
Local Case Number: 1450
Potential Media Affect: Soil
Potential Contaminants of Concern: Lead
Site History: Not reported

LUST:
Global Id: T0607700283
Contact Type: Regional Board Caseworker
Contact Name: Alan Buehler
Organization Name: CENTRAL VALLEY RWQCB (REGION 5S)
Address: 11020 SUN CENTER DRIVE #200
City: RANCHO CORDOVA
Email: alan.buehler@waterboards.ca.gov
Phone Number: Not reported

LUST:
Global Id: T0607700283
Action Type: Other
Date: 04/17/1989

Map ID
Direction
Distance
Elevation

MAP FINDINGS

Site

Database(s)

EDR ID Number
EPA ID Number

E-Z SERVE (Continued)

S104405711

Action: Leak Discovery

Global Id: T0607700283
Action Type: Other
Date: 04/17/1989
Action: Leak Reported

LUST:

Global Id: T0607700283
Status: Open - Case Begin Date
Status Date: 04/17/1989

Global Id: T0607700283
Status: Open - Site Assessment
Status Date: 04/17/1989

Global Id: T0607700283
Status: Completed - Case Closed
Status Date: 03/19/1996

LUST REG 5:

Name: E-Z SERVE
Address: 952 WILSON WAY S
City: STOCKTON
Region: 5
Status: Case Closed
Case Number: 390373
Case Type: Soil only
Substance: Not reported
Staff Initials: JLB
Lead Agency: Local
Program: LUST
MTBE Code: N/A

CORTESE:

Name: E-Z SERVE
Address: 952 WILSON WAY S
City,State,Zip: STOCKTON, CA 95205
Region: CORTESE
Envirostor Id: Not reported
Global ID: T0607700283
Site/Facility Type: LUST CLEANUP SITE
Cleanup Status: COMPLETED - CASE CLOSED
Status Date: Not reported
Site Code: Not reported
Latitude: Not reported
Longitude: Not reported
Owner: Not reported
Enf Type: Not reported
Swat R: Not reported
Flag: active
Order No: Not reported
Waste Discharge System No: Not reported
Effective Date: Not reported
Region 2: Not reported

Map ID
Direction
Distance
Elevation

MAP FINDINGS

Site

Database(s)

EDR ID Number
EPA ID Number

E-Z SERVE (Continued)

S104405711

WID Id: Not reported
Solid Waste Id No: Not reported
Waste Management Uit Name: Not reported
File Name: Active Open

HIST CORTESE:

edr_fname: E-Z SERVE
edr_fadd1: 952 WILSON
City,State,Zip: STOCKTON, CA 95205
Region: CORTESE
Facility County Code: 39
Reg By: LTNKA
Reg Id: 390373

CERS:

Name: E-Z SERVE
Address: 952 WILSON WAY S
City,State,Zip: STOCKTON, CA 95205
Site ID: 189141
CERS ID: T0607700283
CERS Description: Leaking Underground Storage Tank Cleanup Site

Affiliation:

Affiliation Type Desc: Regional Board Caseworker
Entity Name: Alan Buehler - CENTRAL VALLEY RWQCB (REGION 5S)
Entity Title: Not reported
Affiliation Address: 11020 SUN CENTER DRIVE #200
Affiliation City: RANCHO CORDOVA
Affiliation State: CA
Affiliation Country: Not reported
Affiliation Zip: Not reported
Affiliation Phone: Not reported

**AK561
NW
1/8-1/4
0.242 mi.
1277 ft.**

**A&M SPECIALITY AUTO SERVICE INC
225 N AMERICAN ST
STOCKTON, CA 95202**

**RCRA-SQG 1000132157
FINDS CAD982051823
ECHO**

Site 6 of 7 in cluster AK

**Relative:
Lower
Actual:
17 ft.**

RCRA Listings:

Date Form Received by Agency: 1996-09-01 00:00:00.0
Handler Name: A&M SPECIALITY AUTO SERVICE INC
Handler Address: 225 N AMERICAN ST
Handler City,State,Zip: STOCKTON, CA 95202
EPA ID: CAD982051823
Contact Name: Not reported
Contact Address: Not reported
Contact City,State,Zip: Not reported
Contact Telephone: Not reported
Contact Fax: Not reported
Contact Email: Not reported
Contact Title: Not reported
EPA Region: 09
Land Type: Not reported
Federal Waste Generator Description: Small Quantity Generator
Non-Notifier: Not reported

Map ID
Direction
Distance
Elevation

MAP FINDINGS

Site

Database(s)

EDR ID Number
EPA ID Number

A&M SPECIALITY AUTO SERVICE INC (Continued)

1000132157

Biennial Report Cycle:	Not reported
Accessibility:	Not reported
Active Site Indicator:	Handler Activities
State District Owner:	CA
State District:	1
Mailing Address:	N AMERICAN ST
Mailing City,State,Zip:	STOCKTON, CA 95202
Owner Name:	LUIS D AGUILAR
Owner Type:	Private
Operator Name:	NOT REQUIRED
Operator Type:	Private
Short-Term Generator Activity:	No
Importer Activity:	No
Mixed Waste Generator:	No
Transporter Activity:	No
Transfer Facility Activity:	No
Recycler Activity with Storage:	No
Small Quantity On-Site Burner Exemption:	No
Smelting Melting and Refining Furnace Exemption:	No
Underground Injection Control:	No
Off-Site Waste Receipt:	No
Universal Waste Indicator:	No
Universal Waste Destination Facility:	No
Federal Universal Waste:	No
Active Site Fed-Reg Treatment Storage and Disposal Facility:	Not reported
Active Site Converter Treatment storage and Disposal Facility:	Not reported
Active Site State-Reg Treatment Storage and Disposal Facility:	Not reported
Active Site State-Reg Handler:	---
Federal Facility Indicator:	Not reported
Hazardous Secondary Material Indicator:	NN
Sub-Part K Indicator:	Not reported
Commercial TSD Indicator:	No
Treatment Storage and Disposal Type:	Not reported
2018 GPRA Permit Baseline:	Not on the Baseline
2018 GPRA Renewals Baseline:	Not on the Baseline
Permit Renewals Workload Universe:	Not reported
Permit Workload Universe:	Not reported
Permit Progress Universe:	Not reported
Post-Closure Workload Universe:	Not reported
Closure Workload Universe:	Not reported
202 GPRA Corrective Action Baseline:	No
Corrective Action Workload Universe:	No
Subject to Corrective Action Universe:	No
Non-TSDFs Where RCRA CA has Been Imposed Universe:	No
TSDFs Potentially Subject to CA Under 3004 (u)/(v) Universe:	No
TSDFs Only Subject to CA under Discretionary Auth Universe:	No
Corrective Action Priority Ranking:	No NCAPS ranking
Environmental Control Indicator:	No
Institutional Control Indicator:	No
Human Exposure Controls Indicator:	N/A
Groundwater Controls Indicator:	N/A
Operating TSDF Universe:	Not reported
Full Enforcement Universe:	Not reported
Significant Non-Complier Universe:	No
Unaddressed Significant Non-Complier Universe:	No
Addressed Significant Non-Complier Universe:	No
Significant Non-Complier With a Compliance Schedule Universe:	No

Map ID
Direction
Distance
Elevation

MAP FINDINGS

Site

Database(s)

EDR ID Number
EPA ID Number

A&M SPECIALITY AUTO SERVICE INC (Continued)

1000132157

Financial Assurance Required:	Not reported
Handler Date of Last Change:	2000-09-15 17:30:08.0
Recognized Trader-Importer:	No
Recognized Trader-Exporter:	No
Importer of Spent Lead Acid Batteries:	No
Exporter of Spent Lead Acid Batteries:	No
Recycler Activity Without Storage:	Not reported
Manifest Broker:	Not reported
Sub-Part P Indicator:	Not reported

Handler - Owner Operator:

Owner/Operator Indicator:	Owner
Owner/Operator Name:	LUIS D AGUILAR
Legal Status:	Private
Date Became Current:	Not reported
Date Ended Current:	Not reported
Owner/Operator Address:	NOT REQUIRED
Owner/Operator City,State,Zip:	NOT REQUIRED, ME 99999
Owner/Operator Telephone:	415-555-1212
Owner/Operator Telephone Ext:	Not reported
Owner/Operator Fax:	Not reported
Owner/Operator Email:	Not reported

Owner/Operator Indicator:	Operator
Owner/Operator Name:	NOT REQUIRED
Legal Status:	Private
Date Became Current:	Not reported
Date Ended Current:	Not reported
Owner/Operator Address:	NOT REQUIRED
Owner/Operator City,State,Zip:	NOT REQUIRED, ME 99999
Owner/Operator Telephone:	415-555-1212
Owner/Operator Telephone Ext:	Not reported
Owner/Operator Fax:	Not reported
Owner/Operator Email:	Not reported

Historic Generators:

Receive Date:	1996-09-01 00:00:00.0
Handler Name:	A&M SPECIALITY AUTO SERVICE INC
Federal Waste Generator Description:	Small Quantity Generator
State District Owner:	CA
Large Quantity Handler of Universal Waste:	No
Recognized Trader Importer:	No
Recognized Trader Exporter:	No
Spent Lead Acid Battery Importer:	No
Spent Lead Acid Battery Exporter:	No
Current Record:	Yes
Non Storage Recycler Activity:	Not reported
Electronic Manifest Broker:	Not reported

List of NAICS Codes and Descriptions:

No NAICS Codes Found:

Facility Has Received Notices of Violation:

Map ID
 Direction
 Distance
 Elevation

MAP FINDINGS

Site

Database(s)

EDR ID Number
 EPA ID Number

A&M SPECIALITY AUTO SERVICE INC (Continued)

1000132157

No Violations Found:

Evaluation Action Summary:

No Evaluations Found:

FINDS:

Registry ID: 110002789625

Click Here:

Environmental Interest/Information System:

RCRAInfo is a national information system that supports the Resource Conservation and Recovery Act (RCRA) program through the tracking of events and activities related to facilities that generate, transport, and treat, store, or dispose of hazardous waste. RCRAInfo allows RCRA program staff to track the notification, permit, compliance, and corrective action activities required under RCRA.

Click this hyperlink while viewing on your computer to access additional FINDS: detail in the EDR Site Report.

ECHO:

Envid: 1000132157
 Registry ID: 110002789625
 DFR URL: <http://echo.epa.gov/detailed-facility-report?fid=110002789625>
 Name: A&M SPECIALITY AUTO SERVICE INC
 Address: 225 N AMERICAN ST
 City,State,Zip: STOCKTON, CA 95202

**AV562
 NNE
 1/8-1/4
 0.244 mi.
 1286 ft.**

**ARCO STATION #826951*
 130 S WILSON WAY
 STOCKTON, CA 95205
 Site 8 of 17 in cluster AV**

**CERS HAZ WASTE
 CERS TANKS
 CERS**

**S121794378
 N/A**

**Relative:
 Higher**

CERS HAZ WASTE:

Name: ARCO STATION #826951*
 Address: 130 S WILSON WAY
 City,State,Zip: STOCKTON, CA 95205-5561
 Site ID: 93214
 CERS ID: 10181227
 CERS Description: Hazardous Waste Generator

**Actual:
 22 ft.**

CERS TANKS:

Name: ARCO STATION #826951*
 Address: 130 S WILSON WAY
 City,State,Zip: STOCKTON, CA 95205-5561
 Site ID: 93214
 CERS ID: 10181227
 CERS Description: Underground Storage Tank

CERS:

Name: ARCO STATION #826951*
 Address: 130 S WILSON WAY
 City,State,Zip: STOCKTON, CA 95205-5561

Map ID
Direction
Distance
Elevation

MAP FINDINGS

Site

Database(s)

EDR ID Number
EPA ID Number

ARCO STATION #826951* (Continued)

S121794378

Site ID: 93214
CERS ID: 10181227
CERS Description: Chemical Storage Facilities

Violations:

Site ID: 93214
Site Name: ARCO STATION #826951*
Violation Date: 1/24/2014
Citation: HSC 6.7 Multiple Sections - California Health and Safety Code, Chapter 6.7, Section(s) Multiple Sections
Violation Description: UST Program - Operations/Maintenance - General
Violation Notes: Returned to compliance on 02/06/2014.
Violation Division: San Joaquin County Environmental Health
Violation Program: UST
Violation Source: CERS

Site ID: 93214
Site Name: ARCO STATION #826951*
Violation Date: 1/24/2017
Citation: 23 CCR 6.7 25284, 25286 - California Code of Regulations, Title 23, Chapter 6.7, Section(s) 25284, 25286
Violation Description: Failure to submit a complete and accurate application for a permit to operate a UST, or for renewal of the permit.
Violation Notes: Returned to compliance on 02/10/2017. UST Tank Information forms for underground storage tanks TA0186102 and TA0186103 have not been entered into California Environmental Reporting System (CERS). Immediately log into CERS, and enter the required information, and submit for review by the Environmental Health Department (EHD)..
Violation Division: San Joaquin County Environmental Health
Violation Program: UST
Violation Source: CERS

Site ID: 93214
Site Name: ARCO STATION #826951*
Violation Date: 1/19/2018
Citation: 23 CCR 16 2632(d)(1)(c),2641(h),2711(a)(8) - California Code of Regulations, Title 23, Chapter 16, Section(s) 2632(d)(1)(c),2641(h),2711(a)(8)
Violation Description: Failure to submit or maintain a current facility plot plan.
Violation Notes: Returned to compliance on 01/19/2018. An accurate UST Monitoring Site Plan was not submitted. The site map is missing the piping layout for the vent and vent sump sensor. A site plan must be submitted identifying the locations where monitoring will be performed. Immediately log into the California Environmental Reporting System (CERS) at <http://cers.calepa.ca.gov/> and upload a copy of the UST Monitoring Site Plan. During the inspection, facility personnel uploaded a current site map. This was corrected on site.
Violation Division: San Joaquin County Environmental Health
Violation Program: UST
Violation Source: CERS

Site ID: 93214
Site Name: ARCO STATION #826951*
Violation Date: 1/23/2019
Citation: 23 CCR 16 2712(b)(1)(G) - California Code of Regulations, Title 23, Chapter 16, Section(s) 2712(b)(1)(G)
Violation Description: Failure to comply with one or more of the following overflow prevention equipment requirements: Alert the transfer operator when

Map ID
Direction
Distance
Elevation

MAP FINDINGS

Site

Database(s)

EDR ID Number
EPA ID Number

ARCO STATION #826951* (Continued)

S121794378

the tank is 90 percent full by restricting the flow into the tank or triggering an audible and visual alarm; or Restrict delivery of flow to the tank at least 30 minutes before the tank overfills, provided the restriction occurs when the tank is filled to no more than 95 percent of capacity; and activate an audible alarm at least five minutes before the tank overfills; or Provide positive shut-off of flow to the tank when the tank is filled to no more than 95 percent of capacity; or Provide positive shut-off of flow to the tank so that none of the fittings located on the top of the tank are exposed to product due to overfilling. Install/retrofit overfill prevention equipment that does not use flow restrictors on vent piping to meet overfill prevention equipment requirements when the overfill prevention equipment is installed, repaired, or replaced on and after October 1,- 2018. For USTs installed before October 1, 2018, perform an inspection by October 13, 2018 and every 36 months thereafter. For USTs installed on and after October- 1,- 2018, perform an inspection at installation and every 36 months thereafter. Inspected within 30 days after a repair to the overfill prevention equipment. Inspected using an applicable manufacturer guidelines, industry codes, engineering standards, or a method approved by a professional engineer. Inspected by a certified UST service technician. Maintain records of overfill prevention equipment inspection for 36 months.

Violation Notes: Returned to compliance on 01/08/2020. Overfill prevention testing was conducted on 1/23/19. This testing was required to be conducted by October 13, 2018. Ensure all future testing is conducted within required time frames.

Violation Division: San Joaquin County Environmental Health
Violation Program: UST
Violation Source: CERS

Site ID: 93214
Site Name: ARCO STATION #826951*
Violation Date: 1/24/2014
Citation: HSC 6.7 Multiple Sections - California Health and Safety Code, Chapter 6.7, Section(s) Multiple Sections

Violation Description: UST Program - Administration/Documentation - General
Violation Notes: Returned to compliance on 02/06/2014.
Violation Division: San Joaquin County Environmental Health
Violation Program: UST
Violation Source: CERS

Site ID: 93214
Site Name: ARCO STATION #826951*
Violation Date: 1/24/2017
Citation: 23 CCR 16 2641(h) - California Code of Regulations, Title 23, Chapter 16, Section(s) 2641(h)

Violation Description: Failure to have an approved UST Response Plan.
Violation Notes: Returned to compliance on 02/10/2017. The response plan has not been uploaded to the California Environmental Reporting System (CERS). Immediately log into CERS, upload the completed form, and submit for review by the EHD. Ensure a copy is available for inspection at any time.

Violation Division: San Joaquin County Environmental Health
Violation Program: UST
Violation Source: CERS

Site ID: 93214

Map ID
Direction
Distance
Elevation

MAP FINDINGS

Site

Database(s)

EDR ID Number
EPA ID Number

ARCO STATION #826951* (Continued)

S121794378

Site Name: ARCO STATION #826951*
Violation Date: 1/24/2017
Citation: 23 CCR 16 2715(c) - California Code of Regulations, Title 23, Chapter 16, Section(s) 2715(c)
Violation Description: Failure to comply with one or more of the following designated operator (DO) monthly inspection requirements: Be performed by an ICC certified DO. Inspect monthly alarm history report, check that alarms are documented and responded to appropriately, and attach a copy. Inspect for the presence of liquid/debris in spill containers. Inspect for the presence of liquid/debris in under dispenser containment (UDC) and ensure that the monitoring equipment is positioned correctly. Inspect for liquid or debris in containment sumps where an alarm occurred with no service visit. Check that all testing and maintenance has been completed and documented. Verify that all facility employees have been properly trained.
Violation Notes: Returned to compliance on 02/10/2017. The designated operator failed to check and note the correct test dates for the monitoring system certification, spill container, line leak detector and secondary containment testing on the May through December 2016 designated operator monthly inspection reports. Instead of entering 1/12/16 for the monitoring system certification, spill container and line leak detector testing, the designated operator entered 1/27/16; and instead of entering 5/28/14 for the secondary containment testing, the designated operator entered 3/25/14. The designated operator listed 1/15/15 for the line leak detector and spill container testing on the 4/22/16 designated operator monthly inspection report instead of 1/12/16 for these tests, and listed 1/15/15 for the monitoring system certification, line leak detector, and spill container testing on the 2/26/16 designated operator monthly inspection report instead of 1/12/16 for these tests. The designated operator did not address the Q1:91 PLLD [Truncated]
Violation Division: San Joaquin County Environmental Health
Violation Program: UST
Violation Source: CERS

Site ID: 93214
Site Name: ARCO STATION #826951*
Violation Date: 1/24/2014
Citation: HSC 6.7 Multiple Sections - California Health and Safety Code, Chapter 6.7, Section(s) Multiple Sections
Violation Description: UST Program - Administration/Documentation - General
Violation Notes: Returned to compliance on 07/13/2014. hsc 25404 (e) (4) cers not met
Violation Division: San Joaquin County Environmental Health
Violation Program: UST
Violation Source: CERS

Site ID: 93214
Site Name: ARCO STATION #826951*
Violation Date: 1/12/2016
Citation: 23 CCR 16 2715 - California Code of Regulations, Title 23, Chapter 16, Section(s) 2715
Violation Description: The owner/operator has failed to comply with one or more of the following: to maintain a copy of the designated operator monthly inspections for the last 12 months and/or maintain a list of trained employees on-site or off-site at a readily available location, if approved by the CUPA.
Violation Notes: Returned to compliance on 02/02/2016. The current business operator

Map ID
Direction
Distance
Elevation

MAP FINDINGS

Site

Database(s)

EDR ID Number
EPA ID Number

ARCO STATION #826951* (Continued)

S121794378

began operations on 7-30-15. The August 2015 designated operator report was not found on site during the inspection. Designated operator monthly inspection reports for the previous twelve months shall be retained on site. Locate and ensure that copies of the previous twelve months of designated operator monthly inspection reports are maintained on site. Submit copies to the EHD.

Violation Division: San Joaquin County Environmental Health
Violation Program: UST
Violation Source: CERS

Site ID: 93214
Site Name: ARCO STATION #826951*
Violation Date: 1/24/2017
Citation: 23 CCR 16 2712(i) - California Code of Regulations, Title 23, Chapter 16, Section(s) 2712(i)

Violation Description: Failure to have a UST Monitoring Plan available on site.
Violation Notes: Returned to compliance on 02/10/2017. An approved copy of the monitoring plans were not available for inspection. A copy of these plans shall be accessible on site at all times. Immediately locate and retain a copy on site.

Violation Division: San Joaquin County Environmental Health
Violation Program: UST
Violation Source: CERS

Site ID: 93214
Site Name: ARCO STATION #826951*
Violation Date: 1/23/2019
Citation: 23 CCR 16 2715(a)(1)(B) - California Code of Regulations, Title 23, Chapter 16, Section(s) 2715(a)(1)(B)

Violation Description: Failure to submit the G Designated Underground Storage Tank Operator Identification FormG within 30 days of installing a UST system or within 30 days of a change in DO.
Violation Notes: Returned to compliance on 01/08/2020. A new designated operator, Paul Godwin, performed inspections on 2/28/18, March 2018, and December 2018, and notification was not provided to the EHD within 30 days of the change. Any changes shall be reported to the EHD within 30 days. Immediately log into the California Environmental Reporting System (CERS) at <http://cers.calepa.ca.gov> and upload the notification identifying all the designated operators for this facility.

Violation Division: San Joaquin County Environmental Health
Violation Program: UST
Violation Source: CERS

Site ID: 93214
Site Name: ARCO STATION #826951*
Violation Date: 7/3/2014
Citation: HSC 6.95 25508(a)(1) - California Health and Safety Code, Chapter 6.95, Section(s) 25508(a)(1)

Violation Description: Failure to complete and electronically submit hazardous material inventory information for all reportable hazardous materials on site at or above reportable quantities.
Violation Notes: Returned to compliance on 07/28/2014. >55 gallons of gasoline and >1,200 cubic feet of carbon dioxide gas were found on site that have not been reported. Any material that meets or exceeds the reportable quantity shall be reported in the facility's business plan. Immediately log into the California Environmental Reporting System (CERS) at <http://cers.calepa.ca.gov/>, add the materials to the

Map ID
Direction
Distance
Elevation

MAP FINDINGS

Site

Database(s)

EDR ID Number
EPA ID Number

ARCO STATION #826951* (Continued)

S121794378

hazardous material inventory, and submit to the EHD for approval. This is a Class II violation.

Violation Division: San Joaquin County Environmental Health
Violation Program: HMRRP
Violation Source: CERS

Site ID: 93214
Site Name: ARCO STATION #826951*
Violation Date: 1/12/2016
Citation: 23 CCR 16 2715 - California Code of Regulations, Title 23, Chapter 16, Section(s) 2715

Violation Description: Failure to comply with one or more of the designated operator monthly inspection requirements: failed to inspect the monthly alarm history report; attach a copy of the alarm history; failed to inspect for the presence of liquid or debris in the spill container/spill bucket and under dispenser containment; failed to inspect the under dispenser containment to ensure that monitoring equipment is placed in the proper position; failure to inspect for liquid or debris in the containment sump where an alarm occurred or for which there is no record of a service visit; or failure to check that all testing and maintenance has been completed and documented.

Violation Notes: Returned to compliance on 02/02/2016. The designated operator failed to document all the alarms from the attached alarm history on the designated operator monthly inspection report and failed to check that they were responded to appropriately. The Q2 87 electronic line leak detector alarmed on 12-25-15, 12-15-15, and 12-3-15 for a PLLD shutdown alarm. The Q2 87 electronic line leak detector alarmed for gross line fail on 12-15-15. The Q1 91 electronic line leak detector alarmed on 9-20-15 and 8-24-15. The facility and the designated operator did not document these alarms. The designated operator did not document a response to these alarms. During the monthly inspection, the designated operator shall review the alarm history for the previous month, check that each alarm was documented and responded to appropriately, and attach a copy of the alarm history with documentation taken in response to any alarms to the monthly report. Ensure that designated operators performing monthly inspections at this facility are [Truncated]

Violation Division: San Joaquin County Environmental Health
Violation Program: UST
Violation Source: CERS

Site ID: 93214
Site Name: ARCO STATION #826951*
Violation Date: 1/24/2017
Citation: 23 CCR 16 2712(i) - California Code of Regulations, Title 23, Chapter 16, Section(s) 2712(i)

Violation Description: Failure to have a UST Response Plan available on site.

Violation Notes: Returned to compliance on 02/10/2017. An approved copy of the response plan was not available for inspection. A copy of the plan shall be accessible on site at all times. Immediately locate and retain a copy on site.

Violation Division: San Joaquin County Environmental Health
Violation Program: UST
Violation Source: CERS

Site ID: 93214
Site Name: ARCO STATION #826951*

Map ID
Direction
Distance
Elevation

MAP FINDINGS

Site

Database(s)

EDR ID Number
EPA ID Number

ARCO STATION #826951* (Continued)

S121794378

Violation Date: 1/19/2018
Citation: 23 CCR 16 2637(e) - California Code of Regulations, Title 23, Chapter 16, Section(s) 2637(e)
Violation Description: Failure to submit a copy of the secondary containment test results to the UPA within 30 days after the test.
Violation Notes: Returned to compliance on 01/19/2018. Secondary containment testing was scheduled to be performed on 5/24/17. A test report has not been submitted to the EHD or the California Environmental Reporting System (CERS). A copy of the test report must be submitted within 30 days of the test. Immediately submit a copy of the test report to the EHD or schedule this test and provide 48 hours notification to the EHD. A copy of the current secondary containment test report was provided to EHD by the facility during inspection. This was corrected on site.
Violation Division: San Joaquin County Environmental Health
Violation Program: UST
Violation Source: CERS

Site ID: 93214
Site Name: ARCO STATION #826951*
Violation Date: 2/2/2016
Citation: 22 CCR 12 66262.40(c) - California Code of Regulations, Title 22, Chapter 12, Section(s) 66262.40(c)
Violation Description: Failure to determine if the waste generated is a hazardous waste and to maintain analysis results for three years.
Violation Notes: Returned to compliance on 02/14/2016. Observed an unlabeled 55-gallon drum of unknown contents that Mr. Mashiana has confirmed that the drum contained an unknown liquid. Any person who generates a waste shall determine if the waste is a hazardous waste. Immediately make a hazardous waste determination for the 55-gallon drum of unknown liquid and manage it according to Title 22 hazardous waste regulations. Submit a statement and supporting documentation explaining how this waste was managed.
Violation Division: San Joaquin County Environmental Health
Violation Program: HW
Violation Source: CERS

Site ID: 93214
Site Name: ARCO STATION #826951*
Violation Date: 1/24/2017
Citation: 23 CCR 16 2632, 2634, 2712(b) - California Code of Regulations, Title 23, Chapter 16, Section(s) 2632, 2634, 2712(b)
Violation Description: Failure to maintain monitoring and maintenance records (e.g., alarm logs) and/or maintain records of appropriate follow-up actions.
Violation Notes: Returned to compliance on 02/10/2017. The secondary containment test results for 5/28/14 were not found on site. The facility failed to document the L2:87 master turbine STP sump sensor out alarm on 4/11/16; the Q1:91 PLLD shutdown and Gross Line Fail on 2/9/16 and 2/17/16 and the Q2:87 PLLD shutdown and Gross Line Fail on 2/22/16 on the daily alarm logs. Records shall be maintained on site for at least three years. Monitoring records include: (1) date and time of all monitoring or sampling; (2) monitoring equipment calibration and maintenance records; (3) results of any visual observations; (4) results of sample analysis performed a lab or in the field; (5) logs of all readings of gauges or other monitoring equipment, ground water elevations, or other test results; (6) results of inventory readings and reconciliations. Immediately locate and maintain all maintenance and monitoring records for the last three years on site and submit

Map ID
Direction
Distance
Elevation

MAP FINDINGS

Site

Database(s)

EDR ID Number
EPA ID Number

ARCO STATION #826951* (Continued)

S121794378

copies to the EHD.
Violation Division: San Joaquin County Environmental Health
Violation Program: UST
Violation Source: CERS

Site ID: 93214
Site Name: ARCO STATION #826951*
Violation Date: 1/24/2014
Citation: HSC 6.67 Multiple - California Health and Safety Code, Chapter 6.67, Section(s) Multiple
Violation Description: Haz Waste Generator Program - Operations/Maintenance - General
Violation Notes: Returned to compliance on 02/06/2014.
Violation Division: San Joaquin County Environmental Health
Violation Program: HW
Violation Source: CERS

Site ID: 93214
Site Name: ARCO STATION #826951*
Violation Date: 1/8/2020
Citation: 23 CCR 16 2715(a)(2) - California Code of Regulations, Title 23, Chapter 16, Section(s) 2715(a)(2)
Violation Description: Failure to submit the G Underground Storage Tank Statement of Understanding and Compliance Form.G
Violation Notes: OBSERVATION: The Underground Storage Tank Statement of Understanding and Compliance Form incorrectly lists the designated operator as the tank operator. REGULATION GUIDANCE: This form must be uploaded to the California Environmental Reporting System (CERS). CORRECTIVE ACTION: Immediately log into the California Environmental Reporting System (CERS) at <http://cers.calepa.ca.gov> and upload the Underground Storage Tank Statement of Understanding and Compliance Form for this facility.
Violation Division: San Joaquin County Environmental Health
Violation Program: UST
Violation Source: CERS

Site ID: 93214
Site Name: ARCO STATION #826951*
Violation Date: 1/24/2017
Citation: HSC 6.75 25299.30-25299.34 - California Health and Safety Code, Chapter 6.75, Section(s) 25299.30-25299.34
Violation Description: Failure to submit and maintain complete and current Certification of Financial Responsibility or other mechanism of financial assurance.
Violation Notes: Returned to compliance on 02/10/2017. Financial responsibility documents have not been submitted to the EHD. Current financial responsibility documents are required to be submitted annually. Immediately log into the California Environmental Reporting System (CERS) at <http://cers.calepa.ca.gov/>, and upload the required documents.
Violation Division: San Joaquin County Environmental Health
Violation Program: UST
Violation Source: CERS

Site ID: 93214
Site Name: ARCO STATION #826951*
Violation Date: 1/8/2020
Citation: 23 CCR 16 2716(f) - California Code of Regulations, Title 23, Chapter 16, Section(s) 2716(f)
Violation Description: "Failure to maintain on-site, or off-site at a readily available

Map ID
Direction
Distance
Elevation

MAP FINDINGS

Site

Database(s)

EDR ID Number
EPA ID Number

ARCO STATION #826951* (Continued)

S121794378

location if approved by the UPA, copies of Designated Operator inspection records as follows: Designated operator monthly inspection records for inspections performed before October 1, 2018 must be kept for 12 months from the month of inspection. For inspections performed on or after October 1, 2018, copies of the ""Designated Underground Storage Tank Operator Visual Inspection Report"" must be kept for 36 months from the month of inspection. "

Violation Notes: Returned to compliance on 01/08/2020. OBSERVATION: The October 2019 designated operator inspection reports was not found on site. Reports were found dated 9/18/19 and 11/13/19. REGULATION GUIDANCE: Designated operator inspection reports prior to October 1, 2018 shall be retained on site for twelve months. Designated operator inspection reports on or after October 1, 2018 shall be retained on site for thirty-six months. CORRECTIVE ACTION: Locate and ensure that copies of the previous thirty-six months of designated operator inspection reports are maintained on site. Submit copies of the missing reports to the EHD. This was corrected on site.

Violation Division: San Joaquin County Environmental Health
Violation Program: UST
Violation Source: CERS

Site ID: 93214
Site Name: ARCO STATION #826951*
Violation Date: 1/19/2018
Citation: 23 CCR 16 2715(c) - California Code of Regulations, Title 23, Chapter 16, Section(s) 2715(c)

Violation Description: Failure to comply with one or more of the following designated operator (DO) monthly inspection requirements: Be performed by an ICC certified DO. Inspect monthly alarm history report, check that alarms are documented and responded to appropriately, and attach a copy. Inspect for the presence of liquid/debris in spill containers. Inspect for the presence of liquid/debris in under dispenser containment (UDC) and ensure that the monitoring equipment is positioned correctly. Inspect for liquid or debris in containment sumps where an alarm occurred with no service visit. Check that all testing and maintenance has been completed and documented. Verify that all facility employees have been trained in accordance with 23 CCR 2715(f)(2).

Violation Notes: Returned to compliance on 01/19/2018. The designated operator failed to document all the alarms from the attached alarm history on the June 2017 designated operator monthly inspection report and failed to check that they were responded to appropriately. The missing alarms include: an L8 Dispenser 3/4 sensor out alarms on May 24, 2017 . During the monthly inspection, the designated operator shall review the alarm history for the previous month, check that each alarm was documented and responded to appropriately, and attach a copy of the alarm history with documentation taken in response to any alarms to the monthly report. Ensure that designated operators performing monthly inspections at this facility are including all of the required information on the reports. The facility provided a statement during inspection. This was corrected on site.

Violation Division: San Joaquin County Environmental Health
Violation Program: UST
Violation Source: CERS

Site ID: 93214
Site Name: ARCO STATION #826951*
Violation Date: 1/8/2020

Map ID
Direction
Distance
Elevation

MAP FINDINGS

Site

Database(s)

EDR ID Number
EPA ID Number

ARCO STATION #826951* (Continued)

S121794378

Citation: 23 CCR 16 2716(a) through (e) - California Code of Regulations, Title 23, Chapter 16, Section(s) 2716(a) through (e)

Violation Description: For designated operator (DO) monthly inspections conducted before October 1, 2018, failure to comply with one or more of the following requirements: Be performed by an ICC certified DO. Inspect monthly alarm history report, check that alarms are documented and responded to appropriately, and attach a copy. Inspect for the presence of liquid/debris in spill containers. Inspect for the presence of liquid/debris in under dispenser containment (UDC) and ensure that the monitoring equipment is positioned correctly. Inspect for liquid or debris in containment sumps where an alarm occurred with no service visit. Check that all testing and maintenance has been completed and documented. Verify that all facility employees have been trained in accordance with 23 CCR 2715(c). For designated operator (DO) 30 day inspections conducted on and after October 1, 2018, failure to conduct the designated UST operator visual inspection at least once every 30 days.

Violation Notes: OBSERVATION: The designated operator failed to check and note all required items on the visual inspection reports. The incorrect and missing information included the following from the inspection reports: -The December 2019 report does not have an alarm history attached. -The No and N/A answers are not all included in section III. -The overfill prevention test date is incorrectly marked as N/A. -Section V is filled out as the designated operator, with issues listed, instead of as the owner/operator. REGULATION GUIDANCE: During the visual inspection, the designated operator shall check that all required testing and maintenance for the UST system have been completed and shall check all required items on the report. CORRECTIVE ACTION: Ensure that designated operators performing visual inspections at this facility are including all of the required information on the reports. ----- OBSERVATION: The designated operator failed to check that all alarms were responded to approp

Violation Division: San Joaquin County Environmental Health
Violation Program: UST
Violation Source: CERS

Site ID: 93214
Site Name: ARCO STATION #826951*
Violation Date: 1/19/2018
Citation: HSC 6.7 25284(a)(3)(A)&(B) - California Health and Safety Code, Chapter 6.7, Section(s) 25284(a)(3)(A)&(B)

Violation Description: Failure to implement or maintain a written agreement between the UST owner and operator.

Violation Notes: Returned to compliance on 01/19/2018. The tank owner is MCM14 Corp, and the tank operator is Parminder Mashiana. The permit holder is Facility Owner. They facility states they are exempt from requirement for an owner/operator agreement. This is not accurate. The annual operating permit is not issued to the current operator and there is no written agreement between the person who was issued the permit and the operator to monitor the UST system. If a permit is issued to a person other than the operator of the tank, that person shall enter into a written agreement with the operator of the tank to monitor the UST system. Immediately log into CERS, upload the written agreement, and submit for review by the EHD or change the permit holder from facility owner to tank operator. Facility personnel changed CERS to state that the permit holder is the tank operator during inspection. This was corrected on site.

Map ID
Direction
Distance
Elevation

MAP FINDINGS

Site

Database(s)

EDR ID Number
EPA ID Number

ARCO STATION #826951* (Continued)

S121794378

Violation Division: San Joaquin County Environmental Health
Violation Program: UST
Violation Source: CERS

Site ID: 93214
Site Name: ARCO STATION #826951*
Violation Date: 1/8/2020
Citation: 23 CCR 16 2715(c)(4) - California Code of Regulations, Title 23, Chapter 16, Section(s) 2715(c)(4)

Violation Description: Failure to maintain a list of employees trained by the designated operator on-site or off-site at a readily available location, if approved by the UPA. For training that occurs on or after October 1, 2018, failure to maintain a copy of the "Facility Employee Training Certificate" on-site or off-site at a readily available location, if approved by the UPA.

Violation Notes: OBSERVATION: -On the Facility Employee Training Certificates, "initial training dates" listed for the employees were after the "date of assuming responsibility as a facility employee". -The initial training dates are not accurate and are the same as the date of training; several of the employees are listed as having received training on previous training logs. -The date of assuming responsibility as a facility employee is only listed as the year and not the full date. REGULATION GUIDANCE: All site employees must be trained prior to taking responsibility as a facility employee if after October 1, 2018, or within 30 days of hire if prior to October 1, 2018. The Facility Employee Training Certificate shall contain accurate information for all employees trained. CORRECTIVE ACTION: Update the Facility Employee Training Certificate to contain the accurate information and submit a copy of the updated form to the EHD.

Violation Division: San Joaquin County Environmental Health
Violation Program: UST
Violation Source: CERS

Site ID: 93214
Site Name: ARCO STATION #826951*
Violation Date: 1/12/2016
Citation: 23 CCR 16 2712(b) - California Code of Regulations, Title 23, Chapter 16, Section(s) 2712(b)

Violation Description: Failure to maintain leak detection alarm logs and/or maintain records of appropriate follow-up actions

Violation Notes: Returned to compliance on 02/02/2016. Maintenance and monitoring records for the last three years are incomplete. The most recent test results for the monitoring system certification testing, spill container testing, leak detector testing and secondary containment testing were not found on site. The Q2 87 electronic line leak detector alarmed on 12-25-15, 12,15-15, and 12-3-15 for PLLD shutdown alarm. The Q2 87 electronic line leak detector alarmed for gross line fail on 12-15-15. The Q1 91 electronic line leak detector alarmed on 9-20-15 and 8-24-15. The facility and the designated operator did not document these alarms. A service receipt documenting how these alarms were corrected was not found on site during the inspection. These records shall be maintained on site for at least three years. Monitoring records include: (1) date and time of all monitoring or sampling; (2) monitoring equipment calibration and maintenance records; (3) results of any visual observations; (4) results of sample analysis performed [Truncated]

Violation Division: San Joaquin County Environmental Health

Map ID
Direction
Distance
Elevation

MAP FINDINGS

Site

Database(s)

EDR ID Number
EPA ID Number

ARCO STATION #826951* (Continued)

S121794378

Violation Program: UST
Violation Source: CERS

Site ID: 93214
Site Name: ARCO STATION #826951*
Violation Date: 1/24/2014
Citation: HSC 6.67 Multiple - California Health and Safety Code, Chapter 6.67, Section(s) Multiple

Violation Description: Haz Waste Generator Program - Operations/Maintenance - General
Violation Notes: Returned to compliance on 01/08/2015.
Violation Division: San Joaquin County Environmental Health
Violation Program: HW
Violation Source: CERS

Site ID: 93214
Site Name: ARCO STATION #826951*
Violation Date: 7/3/2014
Citation: HSC 6.95 25508.2 - California Health and Safety Code, Chapter 6.95, Section(s) 25508.2

Violation Description: Failure to annually review and electronically certify that the business plan is complete, accurate, and up-to-date.
Violation Notes: Returned to compliance on 07/28/2014. A current Hazardous Materials Business Plan has not been submitted. The Hazardous Materials Business Plan shall be submitted by January 15th of each calendar year. The Hazardous Materials Business Plan includes the following information: Business Activities, Business Owner/Operator Identification, Hazardous Material Inventory, Site Map, Emergency Response/Contingency Plan and Employee Training Plan. Immediately log into the California Environmental Reporting System (CERS) at <http://cers.ca.epa.ca.gov/>, enter the correct or updated information, and submit to the EHD for approval. This is a Class II violation.
Violation Division: San Joaquin County Environmental Health
Violation Program: HMRRP
Violation Source: CERS

Site ID: 93214
Site Name: ARCO STATION #826951*
Violation Date: 1/24/2017
Citation: 23 CCR 16 2715(f) - California Code of Regulations, Title 23, Chapter 16, Section(s) 2715(f)

Violation Description: Failure to have at least one employee present during operating hours that has been trained in the proper operation and maintenance of the UST system by a designated operator (DO).
Violation Notes: Returned to compliance on 01/24/2017. The designated operator employee training for 2016 did not include the Hire Date of the employees The designated operator shall train facility employees for which he or she is responsible in the proper operation and maintenance of the UST system once every 12 months. The training shall include, but is not limited to: 1. Operation of the UST system in a manner consistent with the facility's best management practices 2. Employee's role with regard to monitoring equipment as specified in the facility's monitoring plan 3. Employee's role with regard to spills and overfills as specified in the facility's response plan 4. Name of the contact person(s) for emergencies and monitoring equipment alarms Ensure that employees have been trained by the designated operator, maintain the list on site, and submit a copy of the training records to the EHD. This was corrected on site.

Map ID
Direction
Distance
Elevation

MAP FINDINGS

Site

Database(s)

EDR ID Number
EPA ID Number

ARCO STATION #826951* (Continued)

S121794378

Violation Division: San Joaquin County Environmental Health
Violation Program: UST
Violation Source: CERS

Site ID: 93214
Site Name: ARCO STATION #826951*
Violation Date: 1/23/2019
Citation: 23 CCR 16 2715(c)(4) - California Code of Regulations, Title 23, Chapter 16, Section(s) 2715(c)(4)

Violation Description: Failure to maintain a list of employees trained by the designated operator on-site or off-site at a readily available location, if approved by the UPA. For training that occurs on or after October 1, 2018, failure to maintain a copy of the "Facility Employee Training Certificate" on-site or off-site at a readily available location, if approved by the UPA.

Violation Notes: Returned to compliance on 01/08/2020. The Facility Employee Training Certificate dated 1/9/19 contained no CERS ID, no zip code, and the "initial training dates" listed for the employees were after the "date of assuming responsibility as a facility employee". All site employees must be trained prior to taking responsibility as a facility employee if after October 1, 2018, or within 30 days of hire if prior to October 1, 2018. The Facility Employee Training Certificate shall contain accurate information for all employees trained. Update the Facility Employee Training Certificate to contain the accurate information and submit a copy of the updated form to the EHD.

Violation Division: San Joaquin County Environmental Health
Violation Program: UST
Violation Source: CERS

Site ID: 93214
Site Name: ARCO STATION #826951*
Violation Date: 1/19/2018
Citation: HSC 6.75 25299.30-25299.34 - California Health and Safety Code, Chapter 6.75, Section(s) 25299.30-25299.34

Violation Description: Failure to submit and maintain complete and current Certification of Financial Responsibility or other mechanism of financial assurance.

Violation Notes: Returned to compliance on 01/19/2018. Current financial responsibility documents have not been submitted to the California Environmental Reporting System (CERS). Current financial responsibility documents are required to be submitted annually. During the inspection, facility personnel uploaded a current financial responsibility document onto CERS. This was corrected on site.

Violation Division: San Joaquin County Environmental Health
Violation Program: UST
Violation Source: CERS

Site ID: 93214
Site Name: ARCO STATION #826951*
Violation Date: 1/24/2017
Citation: 23 CCR 16 2632(d)(1)(C), 2641(h), 2711(a)(8) - California Code of Regulations, Title 23, Chapter 16, Section(s) 2632(d)(1)(C), 2641(h), 2711(a)(8)

Violation Description: Failure to submit or update a plot plan.

Violation Notes: Returned to compliance on 02/10/2017. An accurate UST Monitoring Site Plan was not submitted. A site plan must be submitted identifying the locations where monitoring will be performed. Immediately log into the California Environmental Reporting System (CERS) at

Map ID
Direction
Distance
Elevation

MAP FINDINGS

Site

Database(s)

EDR ID Number
EPA ID Number

ARCO STATION #826951* (Continued)

S121794378

Violation Division: <http://cers.calepa.ca.gov/> and upload a copy of the UST Monitoring Site Plan.
Violation Program: San Joaquin County Environmental Health
Violation Source: UST
CERS

Site ID: 93214
Site Name: ARCO STATION #826951*
Violation Date: 1/24/2017
Citation: 23 CCR 16 2641(a) - California Code of Regulations, Title 23, Chapter 16, Section(s) 2641(a)
Violation Description: Failure of leak detection equipment to be located such that equipment is capable of detecting a leak at the earliest possible opportunity.
Violation Notes: Returned to compliance on 01/24/2017. The 91-product submersible turbine pump sump 323 sensor was not located at the lowest point of the sump and not located to detect a leak at the earliest opportunity. Monitoring equipment shall be maintained to be able to detect a leak at the earliest possible opportunity. The sensor was relocated to the lowest point of the sump by the service technician. Ensure that all monitoring equipment is maintained to detect a leak at the earliest opportunity. This was corrected on site.

Violation Division: San Joaquin County Environmental Health
Violation Program: UST
Violation Source: CERS

Site ID: 93214
Site Name: ARCO STATION #826951*
Violation Date: 1/23/2019
Citation: 23 CCR 16 2716(a) through (e) - California Code of Regulations, Title 23, Chapter 16, Section(s) 2716(a) through (e)
Violation Description: For designated operator (DO) monthly inspections conducted before October 1, 2018, failure to comply with one or more of the following requirements: Be performed by an ICC certified DO. Inspect monthly alarm history report, check that alarms are documented and responded to appropriately, and attach a copy. Inspect for the presence of liquid/debris in spill containers. Inspect for the presence of liquid/debris in under dispenser containment (UDC) and ensure that the monitoring equipment is positioned correctly. Inspect for liquid or debris in containment sumps where an alarm occurred with no service visit. Check that all testing and maintenance has been completed and documented. Verify that all facility employees have been trained in accordance with 23 CCR 2715(c). For designated operator (DO) 30 day inspections conducted on and after October 1, 2018, failure to conduct the designated UST operator visual inspection at least once every 30 days.
Violation Notes: Returned to compliance on 01/08/2020. The designated operator failed to document all the alarms from the attached alarm history on the designated operator monthly inspection reports and failed to check that they were responded to appropriately. The missing alarms include:
-T3 (91) probe out alarm on 4/2/18. The monthly inspection report states "no alarms" -The L10 (UDC 7/8) sensor out alarm on 5/15/18 was documented by the designated operator as "due to liquid in 7 + 8". According to a work order on site, this alarm was caused by a contractor accidentally knocking over the position sensitive sensor.
-The Q2 (87) gross line fail on 5/9/18 was documented by the designated operator as "due to liquid in 7 + 8 UDC". This would not be a possible cause for a gross line fail of a fuel lline. During the

Map ID
Direction
Distance
Elevation

MAP FINDINGS

Site

Database(s)

EDR ID Number
EPA ID Number

ARCO STATION #826951* (Continued)

S121794378

monthly inspection, the designated operator shall review the alarm history for the previous month, check that each alarm was documented and responded to appropriately, and attach a copy of the alarm history with documentation

Violation Division: San Joaquin County Environmental Health
Violation Program: UST
Violation Source: CERS

Site ID: 93214
Site Name: ARCO STATION #826951*
Violation Date: 1/8/2020
Citation: 23 CCR 16 2641(h) - California Code of Regulations, Title 23, Chapter 16, Section(s) 2641(h)

Violation Description: Failure to have an approved UST Monitoring Plan.
Violation Notes: OBSERVATION: The monitoring plan is not current and/or not approved by the EHD. The monitoring plans for all three tanks incorrectly state UDC monitoring stops flow at the dispenser. REGULATION GUIDANCE: The monitoring plan must be uploaded to the California Environmental Reporting System (CERS). CORRECTIVE ACTION: Immediately log into CERS, make the necessary changes, and submit for review by the EHD.

Violation Division: San Joaquin County Environmental Health
Violation Program: UST
Violation Source: CERS

Site ID: 93214
Site Name: ARCO STATION #826951*
Violation Date: 1/23/2019
Citation: HSC 6.75 25299.30-25299.34 - California Health and Safety Code, Chapter 6.75, Section(s) 25299.30-25299.34

Violation Description: Failure to submit and maintain complete and current Certification of Financial Responsibility or other mechanism of financial assurance.
Violation Notes: Returned to compliance on 01/08/2020. Financial responsibility documents have not been submitted to the EHD. The most recent financial responsibility documents in CERS and on site are dated 1/19/18. Current financial responsibility documents are required to be submitted annually. Immediately log into the California Environmental Reporting System (CERS) at <http://cers.calepa.ca.gov/>, and upload the required documents.

Violation Division: San Joaquin County Environmental Health
Violation Program: UST
Violation Source: CERS

Site ID: 93214
Site Name: ARCO STATION #826951*
Violation Date: 1/24/2017
Citation: 23 CCR 16 2665 - California Code of Regulations, Title 23, Chapter 16, Section(s) 2665

Violation Description: Failure of the overflow prevention system to meet one of the following requirements: Alert the transfer operator when the tank is 90 percent full by restricting the flow into the tank or triggering an audible and visual alarm; or Restrict delivery of flow to the tank at least 30 minutes before the tank overfills, provided the restriction occurs when the tank is filled to no more than 95 percent of capacity; and activate an audible alarm at least five minutes before the tank overfills; or Provide positive shut-off of flow to the tank when the tank is filled to no more than 95 percent of capacity; or Provide positive shut-off of flow to the tank so that none of the fittings

Map ID
Direction
Distance
Elevation

MAP FINDINGS

Site

Database(s)

EDR ID Number
EPA ID Number

ARCO STATION #826951* (Continued)

S121794378

located on the top of the tank are exposed to product due to overfilling.

Violation Notes: Returned to compliance on 01/25/2017. The outside control switch for the overfill alarm used as the overfill prevention system is not currently functional. Immediately have the control switch for the overfill alarm repaired or replaced by a properly licensed, trained, and certified contractor. This facility can not get fuel delivery until this control switch has been repaired/replaced.

Violation Division: San Joaquin County Environmental Health
Violation Program: UST
Violation Source: CERS

Site ID: 93214
Site Name: ARCO STATION #826951*
Violation Date: 1/24/2017
Citation: 23 CCR 16 2632, 2634, 2712(b) - California Code of Regulations, Title 23, Chapter 16, Section(s) 2632, 2634, 2712(b)

Violation Description: Failure to maintain monitoring and maintenance records (e.g., alarm logs) and/or maintain records of appropriate follow-up actions.

Violation Notes: Returned to compliance on 01/24/2017. Liquid was observed in the vent sump. If water could enter into the secondary containment by precipitation or infiltration, it must be removed and disposed of properly. The service technician removed approximately two cups of liquid from the vent sump. Ensure that all sumps and annular spaces are maintained free of liquid. This was corrected on site.

Violation Division: San Joaquin County Environmental Health
Violation Program: UST
Violation Source: CERS

Site ID: 93214
Site Name: ARCO STATION #826951*
Violation Date: 1/8/2020
Citation: 23 CCR 16 2712(b)(1) and (2) - California Code of Regulations, Title 23, Chapter 16, Section(s) 2712(b)(1) and (2)

Violation Description: Failure to maintain monitoring records for release detection and/or maintain records of appropriate follow-up actions.

Violation Notes: OBSERVATION: Maintenance and monitoring records for the last three years were not found on site. No work orders were available to address the Q1 (91) gross line fail alarm on 8/9/19. REGULATION GUIDANCE: These records shall be maintained on site for at least three years. Monitoring records include: (1) date and time of all monitoring or sampling; (2) monitoring equipment calibration and maintenance records; (3) results of any visual observations; (4) results of sample analysis performed a lab or in the field; (5) logs of all readings of gauges or other monitoring equipment, ground water elevations, or other test results; (6) results of inventory readings and reconciliations. CORRECTIVE ACTION: Immediately locate and maintain all missing maintenance and monitoring records for the last three years on site and submit copies to the EHD.

Violation Division: San Joaquin County Environmental Health
Violation Program: UST
Violation Source: CERS

Site ID: 93214
Site Name: ARCO STATION #826951*
Violation Date: 1/12/2016
Citation: 23 CCR 16 2712(i) - California Code of Regulations, Title 23, Chapter

Map ID
Direction
Distance
Elevation

MAP FINDINGS

Site

Database(s)

EDR ID Number
EPA ID Number

ARCO STATION #826951* (Continued)

S121794378

Violation Description: 16, Section(s) 2712(i)
Failure to maintain on site an approved monitoring plan.
Violation Notes: Returned to compliance on 02/02/2016. An approved copy of the monitoring plans were not available for inspection. A copy of these plans shall be accessible on site at all times. Immediately locate and retain a copy on site.

Violation Division: San Joaquin County Environmental Health
Violation Program: UST
Violation Source: CERS

Site ID: 93214
Site Name: ARCO STATION #826951*
Violation Date: 1/8/2020
Citation: 23 CCR 16 2712(i) - California Code of Regulations, Title 23, Chapter 16, Section(s) 2712(i)

Violation Description: Failure to have current UST Monitoring Plan available on site.
Violation Notes: OBSERVATION: An approved copy of the monitoring plans were not available for inspection. REGULATION GUIDANCE: A copy of these plans shall be accessible on site at all times. CORRECTIVE ACTION: Immediately locate and retain a copy on site.

Violation Division: San Joaquin County Environmental Health
Violation Program: UST
Violation Source: CERS

Site ID: 93214
Site Name: ARCO STATION #826951*
Violation Date: 1/24/2017
Citation: 23 CCR 16 2641(h) - California Code of Regulations, Title 23, Chapter 16, Section(s) 2641(h)

Violation Description: Failure to have an approved UST Monitoring Plan.
Violation Notes: Returned to compliance on 02/10/2017. The monitoring plan is not current and/or not approved by the Environmental Health Department (EHD). Please make the following changes to the UST Monitoring Plan for underground storage tank TA0186101. Beneath Pipe Monitoring is Performed Using the Following Methods: change the Leak Sensor Model from 8484 to 323; and beneath Training, change "No" to "Yes" for Personnel with UST Monitoring Responsibilities are Familiar with Training Documents. The monitoring plans for underground storage tanks TA0186102 and TA0186103 have not been entered into the California Environmental Reporting System (CERS). Immediately log into CERS, make the necessary uploads and changes, and submit for review by the EHD.

Violation Division: San Joaquin County Environmental Health
Violation Program: UST
Violation Source: CERS

Site ID: 93214
Site Name: ARCO STATION #826951*
Violation Date: 1/24/2014
Citation: HSC 6.67 Multiple - California Health and Safety Code, Chapter 6.67, Section(s) Multiple

Violation Description: Haz Waste Generator Program - Administration/Documentation - General
Violation Notes: Returned to compliance on 07/18/2014. HSC 25404 (e) (4) CERS requirement not met

Violation Division: San Joaquin County Environmental Health
Violation Program: HW
Violation Source: CERS

Map ID
Direction
Distance
Elevation

MAP FINDINGS

Site

Database(s)

EDR ID Number
EPA ID Number

ARCO STATION #826951* (Continued)

S121794378

Site ID: 93214
Site Name: ARCO STATION #826951*
Violation Date: 1/12/2016
Citation: 23 CCR 16 2715(a) - California Code of Regulations, Title 23, Chapter 16, Section(s) 2715(a)
Violation Description: The owner/operator has failed to designate an UST operator or to inform the CUPA or any change in the designated UST operator(s) within 30 days after a change.
Violation Notes: Returned to compliance on 02/02/2016. A new designated operator, David Rouse was hired on 10-2-15 and notification was not provided to the EHD within 30 days of the change. Any changes shall be reported to the EHD within 30 days. Immediately log into the California Environmental Reporting System (CERS) at <http://cers.calepa.ca.gov> and upload the notification identifying all the designated operators for this facility.
Violation Division: San Joaquin County Environmental Health
Violation Program: UST
Violation Source: CERS

Site ID: 93214
Site Name: ARCO STATION #826951*
Violation Date: 1/19/2018
Citation: 23 CCR 16 2712(b) - California Code of Regulations, Title 23, Chapter 16, Section(s) 2712(b)
Violation Description: Failure to maintain monitoring and maintenance records and/or maintain records of appropriate follow-up actions.
Violation Notes: Returned to compliance on 01/19/2018. The facility did not document all alarms and the appropriate follow up. There was an L8 dispenser 3/4 sensor out alarm on 5/24/17 that was not documented by the facility. These records shall be maintained on site for at least three years. Monitoring records include: (1) date and time of all monitoring or sampling; (2) monitoring equipment calibration and maintenance records; (3) results of any visual observations; (4) results of sample analysis performed a lab or in the field; (5) logs of all readings of gauges or other monitoring equipment, ground water elevations, or other test results; (6) results of inventory readings and reconciliations. Immediately locate and maintain all maintenance and monitoring records for the last three years on site and submit copies to the EHD. The facility personnel provided a statement during inspection. This was corrected on site.
Violation Division: San Joaquin County Environmental Health
Violation Program: UST
Violation Source: CERS

Site ID: 93214
Site Name: ARCO STATION #826951*
Violation Date: 1/12/2016
Citation: HSC 6.7 25286(a) - California Health and Safety Code, Chapter 6.7, Section(s) 25286(a)
Violation Description: Failure to submit an complete and accurate application for a permit to operate an underground storage tank, or for renewal of the permit.
Violation Notes: Returned to compliance on 02/02/2016. UST Tank Information forms for the 87 main, 91, and 87 siphon are not current in CERS. Piping turbine containment sump was listed as double-walled for all three tanks. This should be listed as single-walled. Riser primary containment was listed as fiberglass for all three tanks. This should be listed as steel. Any change of information must be updated in CERS within 30

Map ID
Direction
Distance
Elevation

MAP FINDINGS

Site

Database(s)

EDR ID Number
EPA ID Number

ARCO STATION #826951* (Continued)

S121794378

days of the changes. Immediately log into CERS, update the required information, and submit for review by the EHD.

Violation Division: San Joaquin County Environmental Health
Violation Program: UST
Violation Source: CERS

Site ID: 93214
Site Name: ARCO STATION #826951*
Violation Date: 1/12/2016
Citation: 23 CCR 16 2712(i) - California Code of Regulations, Title 23, Chapter 16, Section(s) 2712(i)
Violation Description: Failure to submit, obtain approval, or maintain a complete/accurate response plan.
Violation Notes: Returned to compliance on 02/02/2016. The monitoring plan is not current and not approved by the EHD for the 87 main, 91, and 87 siphon in CERS. Tank monitoring must list TLS350 Plus for the monitor panel model and 794390-407 for the leak sensor model for all three tanks. Pipe monitoring and under dispenser containment monitoring must list TLS350 Plus for the monitor panel model for all three tanks. The monitor panel model was only listed as TLS350 for all three tanks. For the 87 main and siphon tanks, nothing was marked in the record keeping section. For the 91 tank, Yes has not been marked for equipment maintenance and calibration records. The record keeping section should be marked yes for the alarm logs and equipment maintenance and calibration records The monitoring plan must be uploaded to the California Environmental Reporting System (CERS). Immediately log into CERS, make the necessary changes, and submit for review by the EHD.

Violation Division: San Joaquin County Environmental Health
Violation Program: UST
Violation Source: CERS

Evaluation:
Eval General Type: Compliance Evaluation Inspection
Eval Date: 01-15-2015
Violations Found: No
Eval Type: Routine done by local agency
Eval Notes: Consent to perform the inspection, take photos and collect samples was given by Parmjit Singh, business owner. This facility's designated operator is James Williams and others from BZ Maintenance (ICC expiration date: 6/5/2015). The service technician was Zane Nimmo (ICC expiration date: 6/25/2015), who had the following manufacturer's certifications: VR 9/26/2015, VMI 1/30/2015. No violation was observed during this inspection. Slave UST turbine is still down for the second year. Only the Master UST turbine is working and the slave tank is effective being used as a siphon tank. Monitoring System is not affected; the sensor in the slave STP sump shuts down the Master STP when tested. Completed update of CERS information with Parmjit during this inspection. Please be aware that as of January 1, 2014, facility operators are required to upload the following UST program documents into the California Environmental Reporting System (CERS): UST Monitoring Site Plan, [Truncated]

Eval Division: San Joaquin County Environmental Health
Eval Program: UST
Eval Source: CERS

Eval General Type: Compliance Evaluation Inspection
Eval Date: 12-15-2015

Map ID
Direction
Distance
Elevation

MAP FINDINGS

Site

Database(s)

EDR ID Number
EPA ID Number

ARCO STATION #826951* (Continued)

S121794378

Violations Found: No
Eval Type: Routine done by local agency
Eval Notes: There were no violations at the time of the inspection.
Eval Division: San Joaquin County Environmental Health
Eval Program: HMRRP
Eval Source: CERS

Eval General Type: Compliance Evaluation Inspection
Eval Date: 01-24-2014
Violations Found: Yes
Eval Type: Routine done by local agency
Eval Notes: Not reported
Eval Division: San Joaquin County Environmental Health
Eval Program: HW
Eval Source: CERS

Eval General Type: Compliance Evaluation Inspection
Eval Date: 01-24-2017
Violations Found: Yes
Eval Type: Routine done by local agency
Eval Notes: Complete and submit a copy of the Return to Compliance Certification form to the EHD with a statement documenting the corrective actions that have been or will be taken for each violation, and any supporting paperwork, by February 23, 2017. Please be aware that as of January 1, 2014, facility operators are required to upload the following UST program documents into the California Environmental Reporting System (CERS): UST Monitoring Site Plan, UST Certification of Financial Responsibility, UST Response Plan, UST Letter from Chief Financial Officer (if applicable), and the Owner Statement of Designated Operator Compliance. The UST Owner/Operator: Written Agreement, if applicable, can be stored at the facility or uploaded into CERS.
Eval Division: San Joaquin County Environmental Health
Eval Program: UST
Eval Source: CERS

Eval General Type: Compliance Evaluation Inspection
Eval Date: 02-02-2016
Violations Found: Yes
Eval Type: Routine done by local agency
Eval Notes: Complete and submit a copy of the Return to Compliance Certification form to the EHD with a statement documenting the corrective actions that have been or will be taken for each violation, and any supporting paperwork, by March 3, 2016. Notes: A verbal consent to inspect, photograph and take sample was given by Parminder Mashiana, Secretary. Change of ownership occurred in August 2015. No hazardous waste was generated last calendar year and the facility has not hauled any hazardous waste off site since the change of ownership in August 2015 according to Mr. Mashiana. Discussed storage time, hazardous waste labeling, hazardous waste determination, conditionally exempt small quantity generator status, and closed containers. Provided: Return to Compliance Certification form, hazardous waste labeling requirements, and a list of free CUPA courses. Waste Streams: oily water, gas filters, used absorbent Reviewed Documents: Modified contingency plan
Eval Division: San Joaquin County Environmental Health
Eval Program: HW
Eval Source: CERS

Map ID
Direction
Distance
Elevation

MAP FINDINGS

Site

Database(s)

EDR ID Number
EPA ID Number

ARCO STATION #826951* (Continued)

S121794378

Eval General Type: Compliance Evaluation Inspection
Eval Date: 01-23-2019
Violations Found: Yes
Eval Type: Routine done by local agency
Eval Notes: Complete and submit a copy of the Return to Compliance Certification form to the EHD with a statement documenting the corrective actions that have been or will be taken for each violation, and any supporting paperwork, by February 22, 2019. Starting September 1, 2018, all in-office CERS help will be provided at EHD hourly rate (\$152). To schedule an appointment, please call (209) 468-3420.

Eval Division: San Joaquin County Environmental Health
Eval Program: UST
Eval Source: CERS

Eval General Type: Compliance Evaluation Inspection
Eval Date: 01-24-2014
Violations Found: Yes
Eval Type: Routine done by local agency
Eval Notes: Not reported
Eval Division: San Joaquin County Environmental Health
Eval Program: UST
Eval Source: CERS

Eval General Type: Compliance Evaluation Inspection
Eval Date: 07-03-2014
Violations Found: Yes
Eval Type: Routine done by local agency
Eval Notes: Complete and submit a copy of the Return to Compliance Certification form to the EHD with a statement documenting the corrective actions that have been or will be taken for each violation, and any supporting paperwork, by August 3, 2014. Consent to perform the inspection, take photos and collect samples was given by Arif Mohammad; Store Manager. Copies of photos taken at the time of inspection were provided to Arif Mohammad. Please be aware as of January 1, 2013, all businesses were required to submit all hazardous materials information online to the California Environmental Reporting System (CERS) at <http://cers.calepa.ca.gov>. Be sure to include your hazardous material activity in the Businesses Activities section in CERS in addition to any other relevant activities and required fields.

Eval Division: San Joaquin County Environmental Health
Eval Program: HMRRP
Eval Source: CERS

Eval General Type: Compliance Evaluation Inspection
Eval Date: 01-08-2020
Violations Found: Yes
Eval Type: Routine done by local agency
Eval Notes: Complete and submit a copy of the Return to Compliance Certification form to the EHD with a statement documenting the corrective actions that have been or will be taken for each violation, and any supporting paperwork, by February 7, 2020. Starting September 1, 2018, all in-office CERS help will be provided at EHD hourly rate (\$152). To schedule an appointment, please call (209) 468-3420. Documents provided during inspection: Return to Compliance forms

Eval Division: San Joaquin County Environmental Health
Eval Program: UST
Eval Source: CERS

Map ID
Direction
Distance
Elevation

MAP FINDINGS

Site

Database(s)

EDR ID Number
EPA ID Number

ARCO STATION #826951* (Continued)

S121794378

Eval General Type: Compliance Evaluation Inspection
Eval Date: 01-19-2018
Violations Found: Yes
Eval Type: Routine done by local agency
Eval Notes: Complete and submit a copy of the Return to Compliance Certification form to the EHD with a statement documenting the corrective actions that have been or will be taken for each violation, and any supporting paperwork, within 30 days. Please be aware that as of January 1, 2014, facility operators are required to upload the following UST program documents into the California Environmental Reporting System (CERS): UST Monitoring Site Plan, UST Certification of Financial Responsibility, UST Response Plan, UST Letter from Chief Financial Officer (if applicable), and the Owner Statement of Designated Operator Compliance. The UST Owner/Operator: Written Agreement, if applicable, can be stored at the facility or uploaded into CERS.
Eval Division: San Joaquin County Environmental Health
Eval Program: UST
Eval Source: CERS

Eval General Type: Compliance Evaluation Inspection
Eval Date: 01-12-2016
Violations Found: Yes
Eval Type: Routine done by local agency
Eval Notes: On site to conduct a routine underground storage tank (UST) inspection and witness the annual monitoring system certification testing. An inspection report was provided to the facility operator on the day of inspection. The report was amended by the EHD. The amended report replaces the initial report. Complete and submit a copy of the Return to Compliance Certification form to the EHD with a statement documenting the corrective actions that have been or will be taken for each violation, and any supporting paperwork, within 30 days of receiving the amended inspection report.
Eval Division: San Joaquin County Environmental Health
Eval Program: UST
Eval Source: CERS

Enforcement Action:

Site ID: 93214
Site Name: ARCO STATION #826951*
Site Address: 130 S WILSON WAY
Site City: STOCKTON
Site Zip: 95205-5561
Enf Action Date: 01-12-2016
Enf Action Type: Notice of Violation (Unified Program)
Enf Action Description: Notice of Violation Issued by the Inspector at the Time of Inspection
Enf Action Notes: Not reported
Enf Action Division: San Joaquin County Environmental Health
Enf Action Program: UST
Enf Action Source: CERS

Site ID: 93214
Site Name: ARCO STATION #826951*
Site Address: 130 S WILSON WAY
Site City: STOCKTON
Site Zip: 95205-5561
Enf Action Date: 01-19-2018
Enf Action Type: Notice of Violation (Unified Program)

Map ID
Direction
Distance
Elevation

MAP FINDINGS

Site

Database(s)

EDR ID Number
EPA ID Number

ARCO STATION #826951* (Continued)

S121794378

Enf Action Description: Notice of Violation Issued by the Inspector at the Time of Inspection
Enf Action Notes: Not reported
Enf Action Division: San Joaquin County Environmental Health
Enf Action Program: UST
Enf Action Source: CERS

Site ID: 93214
Site Name: ARCO STATION #826951*
Site Address: 130 S WILSON WAY
Site City: STOCKTON
Site Zip: 95205-5561
Enf Action Date: 01-24-2014
Enf Action Type: Notice of Violation (Unified Program)
Enf Action Description: Notice of Violation Issued by the Inspector at the Time of Inspection
Enf Action Notes: Not reported
Enf Action Division: San Joaquin County Environmental Health
Enf Action Program: HW
Enf Action Source: CERS

Site ID: 93214
Site Name: ARCO STATION #826951*
Site Address: 130 S WILSON WAY
Site City: STOCKTON
Site Zip: 95205-5561
Enf Action Date: 01-24-2014
Enf Action Type: Notice of Violation (Unified Program)
Enf Action Description: Notice of Violation Issued by the Inspector at the Time of Inspection
Enf Action Notes: Not reported
Enf Action Division: San Joaquin County Environmental Health
Enf Action Program: UST
Enf Action Source: CERS

Site ID: 93214
Site Name: ARCO STATION #826951*
Site Address: 130 S WILSON WAY
Site City: STOCKTON
Site Zip: 95205-5561
Enf Action Date: 01-24-2017
Enf Action Type: Notice of Violation (Unified Program)
Enf Action Description: Notice of Violation Issued by the Inspector at the Time of Inspection
Enf Action Notes: Not reported
Enf Action Division: San Joaquin County Environmental Health
Enf Action Program: UST
Enf Action Source: CERS

Site ID: 93214
Site Name: ARCO STATION #826951*
Site Address: 130 S WILSON WAY
Site City: STOCKTON
Site Zip: 95205-5561
Enf Action Date: 02-02-2016
Enf Action Type: Notice of Violation (Unified Program)
Enf Action Description: Notice of Violation Issued by the Inspector at the Time of Inspection
Enf Action Notes: Not reported
Enf Action Division: San Joaquin County Environmental Health
Enf Action Program: HW
Enf Action Source: CERS

Map ID
Direction
Distance
Elevation

MAP FINDINGS

Site

Database(s)

EDR ID Number
EPA ID Number

ARCO STATION #826951* (Continued)

S121794378

Site ID: 93214
Site Name: ARCO STATION #826951*
Site Address: 130 S WILSON WAY
Site City: STOCKTON
Site Zip: 95205-5561
Enf Action Date: 07-03-2014
Enf Action Type: Notice of Violation (Unified Program)
Enf Action Description: Notice of Violation Issued by the Inspector at the Time of Inspection
Enf Action Notes: Not reported
Enf Action Division: San Joaquin County Environmental Health
Enf Action Program: HMRRP
Enf Action Source: CERS

Affiliation:

Affiliation Type Desc: CUPA District
Entity Name: San Joaquin Cnty Env Health
Entity Title: Not reported
Affiliation Address: 1868 East Hazelton Avenue
Affiliation City: Stockton
Affiliation State: CA
Affiliation Country: Not reported
Affiliation Zip: 95205-6232
Affiliation Phone: (209) 468-3420

Affiliation Type Desc: Document Preparer
Entity Name: Barjinder Chana
Entity Title: Not reported
Affiliation Address: Not reported
Affiliation City: Not reported
Affiliation State: Not reported
Affiliation Country: Not reported
Affiliation Zip: Not reported
Affiliation Phone: Not reported

Affiliation Type Desc: Legal Owner
Entity Name: PARMINDER MASHIANA
Entity Title: Not reported
Affiliation Address: 130 S WILSON WAY
Affiliation City: STOCKTON
Affiliation State: CA
Affiliation Country: United States
Affiliation Zip: 95205-5561
Affiliation Phone: (916) 952-6337

Affiliation Type Desc: Parent Corporation
Entity Name: ARCO STATION #826951*
Entity Title: Not reported
Affiliation Address: Not reported
Affiliation City: Not reported
Affiliation State: Not reported
Affiliation Country: Not reported
Affiliation Zip: Not reported
Affiliation Phone: Not reported

Affiliation Type Desc: Identification Signer
Entity Name: Barjinder Chana
Entity Title: Treasurer

Map ID
Direction
Distance
Elevation

MAP FINDINGS

Site

Database(s)

EDR ID Number
EPA ID Number

ARCO STATION #826951* (Continued)

S121794378

Affiliation Address: Not reported
Affiliation City: Not reported
Affiliation State: Not reported
Affiliation Country: Not reported
Affiliation Zip: Not reported
Affiliation Phone: Not reported

Affiliation Type Desc: Environmental Contact
Entity Name: Barjinder Chana
Entity Title: Not reported
Affiliation Address: 130 s wilson way
Affiliation City: stockton
Affiliation State: CA
Affiliation Country: Not reported
Affiliation Zip: 95205
Affiliation Phone: Not reported

Affiliation Type Desc: Facility Mailing Address
Entity Name: Mailing Address
Entity Title: Not reported
Affiliation Address: 130 S WILSON WAY
Affiliation City: STOCKTON
Affiliation State: CA
Affiliation Country: Not reported
Affiliation Zip: 95205-5561
Affiliation Phone: Not reported

Affiliation Type Desc: Operator
Entity Name: PARMINDER MASHIANA
Entity Title: Not reported
Affiliation Address: Not reported
Affiliation City: Not reported
Affiliation State: Not reported
Affiliation Country: Not reported
Affiliation Zip: Not reported
Affiliation Phone: (916) 607-3245

Affiliation Type Desc: Property Owner
Entity Name: MCM14 Corp
Entity Title: Not reported
Affiliation Address: 130 S WILSON WAY
Affiliation City: stockton
Affiliation State: CA
Affiliation Country: United States
Affiliation Zip: 95205
Affiliation Phone: (916) 952-6337

Affiliation Type Desc: UST Permit Applicant
Entity Name: Parminder Mashiana
Entity Title: Owner/Manager
Affiliation Address: Not reported
Affiliation City: Not reported
Affiliation State: Not reported
Affiliation Country: Not reported
Affiliation Zip: Not reported
Affiliation Phone: (916) 952-6337

Map ID
Direction
Distance
Elevation

MAP FINDINGS

Site

Database(s)

EDR ID Number
EPA ID Number

ARCO STATION #826951* (Continued)

S121794378

Affiliation Type Desc: UST Property Owner Name
Entity Name: MCM14 Corp
Entity Title: Not reported
Affiliation Address: 130 S WILSON WAY
Affiliation City: STOCKTON
Affiliation State: CA
Affiliation Country: United States
Affiliation Zip: 95205
Affiliation Phone: (916) 952-6337

Affiliation Type Desc: UST Tank Operator
Entity Name: PARMINDER MASHIANA
Entity Title: Not reported
Affiliation Address: 130 S WILSON WAY
Affiliation City: STOCKTON
Affiliation State: CA
Affiliation Country: United States
Affiliation Zip: 95205
Affiliation Phone: (916) 952-6337

Affiliation Type Desc: UST Tank Owner
Entity Name: MCM14CORP
Entity Title: Not reported
Affiliation Address: 130 S WILSON WAY
Affiliation City: STOCKTON
Affiliation State: CA
Affiliation Country: United States
Affiliation Zip: 95205
Affiliation Phone: (916) 952-6337

AV563
NNE
1/8-1/4
0.244 mi.
1286 ft.

ARCO AMPM
130 S WILSON WAY
STOCKTON, CA 95205

RCRA NonGen / NLR

1024853357
CAL000413061

Site 9 of 17 in cluster AV

Relative:
Higher

RCRA Listings:

Actual:
22 ft.

Date Form Received by Agency: 2015-12-09 00:00:00.0
Handler Name: ARCO AMPM
Handler Address: 130 S WILSON WAY
Handler City,State,Zip: STOCKTON, CA 95205
EPA ID: CAL000413061
Contact Name: PARMINDER MASHIANA
Contact Address: 30 GODELLO CT
Contact City,State,Zip: SACRAMENTO, CA 95833
Contact Telephone: 916-952-6337
Contact Fax: 209-466-6633
Contact Email: PMASHIANA@YAHOO.COM
Contact Title: Not reported
EPA Region: 09
Land Type: Not reported
Federal Waste Generator Description: Not a generator, verified
Non-Notifier: Not reported
Biennial Report Cycle: Not reported
Accessibility: Not reported
Active Site Indicator: Handler Activities
State District Owner: Not reported

Map ID
 Direction
 Distance
 Elevation

MAP FINDINGS

Site

Database(s)

EDR ID Number
 EPA ID Number

ARCO AMPM (Continued)

1024853357

State District:	Not reported
Mailing Address:	130 S WILSON WAY
Mailing City, State, Zip:	STOCKTON, CA 95205
Owner Name:	MCM14 CORP
Owner Type:	Other
Operator Name:	PARMINDER MASHIANA
Operator Type:	Other
Short-Term Generator Activity:	No
Importer Activity:	No
Mixed Waste Generator:	No
Transporter Activity:	No
Transfer Facility Activity:	No
Recycler Activity with Storage:	No
Small Quantity On-Site Burner Exemption:	No
Smelting Melting and Refining Furnace Exemption:	No
Underground Injection Control:	No
Off-Site Waste Receipt:	No
Universal Waste Indicator:	Yes
Universal Waste Destination Facility:	Yes
Federal Universal Waste:	No
Active Site Fed-Reg Treatment Storage and Disposal Facility:	Not reported
Active Site Converter Treatment storage and Disposal Facility:	Not reported
Active Site State-Reg Treatment Storage and Disposal Facility:	Not reported
Active Site State-Reg Handler:	---
Federal Facility Indicator:	Not reported
Hazardous Secondary Material Indicator:	N
Sub-Part K Indicator:	Not reported
Commercial TSD Indicator:	No
Treatment Storage and Disposal Type:	Not reported
2018 GPRA Permit Baseline:	Not on the Baseline
2018 GPRA Renewals Baseline:	Not on the Baseline
Permit Renewals Workload Universe:	Not reported
Permit Workload Universe:	Not reported
Permit Progress Universe:	Not reported
Post-Closure Workload Universe:	Not reported
Closure Workload Universe:	Not reported
202 GPRA Corrective Action Baseline:	No
Corrective Action Workload Universe:	No
Subject to Corrective Action Universe:	No
Non-TSDFs Where RCRA CA has Been Imposed Universe:	No
TSDFs Potentially Subject to CA Under 3004 (u)/(v) Universe:	No
TSDFs Only Subject to CA under Discretionary Auth Universe:	No
Corrective Action Priority Ranking:	No NCAPS ranking
Environmental Control Indicator:	No
Institutional Control Indicator:	No
Human Exposure Controls Indicator:	N/A
Groundwater Controls Indicator:	N/A
Operating TSDF Universe:	Not reported
Full Enforcement Universe:	Not reported
Significant Non-Complier Universe:	No
Unaddressed Significant Non-Complier Universe:	No
Addressed Significant Non-Complier Universe:	No
Significant Non-Complier With a Compliance Schedule Universe:	No
Financial Assurance Required:	Not reported
Handler Date of Last Change:	2018-09-06 17:07:16.0
Recognized Trader-Importer:	No
Recognized Trader-Exporter:	No

Map ID
Direction
Distance
Elevation

MAP FINDINGS

Site

Database(s)

EDR ID Number
EPA ID Number

ARCO AMPM (Continued)

1024853357

Importer of Spent Lead Acid Batteries: No
Exporter of Spent Lead Acid Batteries: No
Recycler Activity Without Storage: No
Manifest Broker: No
Sub-Part P Indicator: No

Handler - Owner Operator:

Owner/Operator Indicator: Operator
Owner/Operator Name: PARMINDER MASHIANA
Legal Status: Other
Date Became Current: Not reported
Date Ended Current: Not reported
Owner/Operator Address: 30 GODELLO CT
Owner/Operator City,State,Zip: SACRAMENTO, CA 95833
Owner/Operator Telephone: 916-952-6337
Owner/Operator Telephone Ext: Not reported
Owner/Operator Fax: Not reported
Owner/Operator Email: Not reported

Owner/Operator Indicator: Owner
Owner/Operator Name: MCM14 CORP
Legal Status: Other
Date Became Current: Not reported
Date Ended Current: Not reported
Owner/Operator Address: 30 GODELLO CT
Owner/Operator City,State,Zip: SACRAMENTO, CA 95833
Owner/Operator Telephone: 916-952-6337
Owner/Operator Telephone Ext: Not reported
Owner/Operator Fax: Not reported
Owner/Operator Email: Not reported

Historic Generators:

Receive Date: 2015-12-09 00:00:00.0
Handler Name: ARCO AMPM
Federal Waste Generator Description: Not a generator, verified
State District Owner: Not reported
Large Quantity Handler of Universal Waste: No
Recognized Trader Importer: No
Recognized Trader Exporter: No
Spent Lead Acid Battery Importer: No
Spent Lead Acid Battery Exporter: No
Current Record: Yes
Non Storage Recycler Activity: Not reported
Electronic Manifest Broker: Not reported

List of NAICS Codes and Descriptions:

NAICS Code: 44719
NAICS Description: OTHER GASOLINE STATIONS

Facility Has Received Notices of Violation:

No Violations Found:

Evaluation Action Summary:

Map ID
Direction
Distance
Elevation

MAP FINDINGS

Site

Database(s)

EDR ID Number
EPA ID Number

ARCO AMPM (Continued)

1024853357

No Evaluations Found:

AV564
NNE
1/8-1/4
0.244 mi.
1286 ft.

ARCO STATION #826951*
130 S WILSON WAY
STOCKTON, CA 95205
Site 10 of 17 in cluster AV

UST U004260168
N/A

Relative:
Higher
Actual:
22 ft.

UST:
Name: ARCO STATION #826951*
Address: 130 S WILSON WAY
City,State,Zip: STOCKTON, CA 95205-5561
Facility ID: FA0003601
Permitting Agency: San Joaquin County Environmental Health
Latitude: 37.9543
Longitude: -121.2706

UST SAN JOAQUIN:

Name: ARCO STATION #826951*
Address: 130 S WILSON WAY
City,State,Zip: STOCKTON, CA 95205-5561
Region: SJ
Facility Id: FA0003601
Mail Address: 130 S WILSON WAY
Mail Address 2: Not reported
Mail Care of: PARMINDER MASHIANA
Mail City,St,Zip: STOCKTON, CA 95205-5561

Tank Rec ID: TA0186101
Tank Number: 1
Tank Status: 01 - Active, billable
Tank Capacity: 12000
Product Type Desc: 1a - REGULAR UNLEADED
Program Element: 2361
Decode for Program Element: 2361 - UST FACILITY
Chemical Form: (none)
CAS#: Not reported
CERS ID: 10181227
Cross Ref Tank ID: Not reported
LEA ID: 1
Common Name: Not reported
Date Installed: 1/22/1988
Date of Closure: Not reported
Latitude: 37.9541813988
Longitude: -121.2710902622

Tank Rec ID: TA0186102
Tank Number: 2
Tank Status: 01 - Active, billable
Tank Capacity: 12000
Product Type Desc: 1b - PREMIUM UNLEADED
Program Element: 2361
Decode for Program Element: 2361 - UST FACILITY
Chemical Form: (none)
CAS#: Not reported

Map ID
Direction
Distance
Elevation

MAP FINDINGS

Site

Database(s)

EDR ID Number
EPA ID Number

ARCO STATION #826951* (Continued)

U004260168

CERS ID: 10181227
Cross Ref Tank ID: Not reported
LEA ID: 1
Common Name: Not reported
Date Installed: 1/22/1988
Date of Closure: Not reported
Latitude: 37.9541813988
Longitude: -121.2710902622

Tank Rec ID: TA0186103
Tank Number: 3
Tank Status: 01 - Active, billable
Tank Capacity: 12000
Product Type Desc: 1a - REGULAR UNLEADED
Program Element: 2361
Decode for Program Element: 2361 - UST FACILITY
Chemical Form: (none)
CAS#: Not reported
CERS ID: 10181227
Cross Ref Tank ID: Not reported
LEA ID: 1
Common Name: Not reported
Date Installed: 1/22/1988
Date of Closure: Not reported
Latitude: 37.9541813988
Longitude: -121.2710902622

AV565 ARCO AM/PM 5469 ENV COMPLIANCE
NNE 130 SOUTH WILSON WAY
1/8-1/4 STOCKTON, CA 95205
0.244 mi.
1286 ft. Site 11 of 17 in cluster AV

Relative:
Higher

Actual:
22 ft.

LUST:

Name: ARCO #5469
Address: 130 WILSON WAY S
City,State,Zip: STOCKTON, CA 95205
Lead Agency: SAN JOAQUIN COUNTY
Case Type: LUST Cleanup Site
Geo Track: http://geotracker.waterboards.ca.gov/profile_report.asp?global_id=T0607700888
Global Id: T0607700888
Latitude: 37.954257741
Longitude: -121.27084368
Status: Completed - Case Closed
Status Date: 08/21/2012
Case Worker: Not reported
RB Case Number: 391072
Local Agency: Not reported
File Location: Local Agency
Local Case Number: 710
Potential Media Affect: Aquifer used for drinking water supply
Potential Contaminants of Concern: Gasoline
Site History: 3/2/1999, impacted soil discovered beneath product lines. 3/3/1999, UAR issued, release reported. 7/29/1999, Prop 65 notification issued.

LUST S101593030
SWEEPS UST N/A
CA FID UST
Cortese
EMI
HIST CORTESE
Notify 65
CERS

Map ID
Direction
Distance
Elevation

MAP FINDINGS

Site

Database(s)

EDR ID Number
EPA ID Number

ARCO AM/PM 5469 ENV COMPLIANCE (Continued)

S101593030

2/2/2000, NOR issued to RP. 3/21/2002, Work plan approved that included installation of five C-spargers. 12/26/2002, Ozone injection initiated to address impacted groundwater. System operated without formal approval as a final remediation system.

LUST:

Global Id: T0607700888
Contact Type: Regional Board Caseworker
Contact Name: Alan Buehler
Organization Name: CENTRAL VALLEY RWQCB (REGION 5S)
Address: 11020 SUN CENTER DRIVE #200
City: RANCHO CORDOVA
Email: alan.buehler@waterboards.ca.gov
Phone Number: Not reported

LUST:

Global Id: T0607700888
Action Type: ENFORCEMENT
Date: 10/25/2011
Action: File Review - Closure

Global Id: T0607700888
Action Type: ENFORCEMENT
Date: 02/04/2011
Action: File review

Global Id: T0607700888
Action Type: ENFORCEMENT
Date: 08/09/2010
Action: File review

Global Id: T0607700888
Action Type: ENFORCEMENT
Date: 10/03/2006
Action: Technical Correspondence / Assistance / Other

Global Id: T0607700888
Action Type: ENFORCEMENT
Date: 10/27/2011
Action: LOP Case Closure Summary to RB

Global Id: T0607700888
Action Type: ENFORCEMENT
Date: 10/28/2011
Action: Technical Correspondence / Assistance / Other

Global Id: T0607700888
Action Type: ENFORCEMENT
Date: 03/03/1999
Action: Unauthorized Release Form

Global Id: T0607700888
Action Type: ENFORCEMENT
Date: 07/01/2011
Action: File review

Global Id: T0607700888

Map ID
Direction
Distance
Elevation

MAP FINDINGS

Site

Database(s)

EDR ID Number
EPA ID Number

ARCO AM/PM 5469 ENV COMPLIANCE (Continued)

S101593030

Action Type: ENFORCEMENT
Date: 11/18/2011
Action: Technical Correspondence / Assistance / Other

Global Id: T0607700888
Action Type: Other
Date: 03/02/1999
Action: Leak Discovery

Global Id: T0607700888
Action Type: ENFORCEMENT
Date: 12/01/2011
Action: Technical Correspondence / Assistance / Other

Global Id: T0607700888
Action Type: ENFORCEMENT
Date: 02/03/2012
Action: Technical Correspondence / Assistance / Other

Global Id: T0607700888
Action Type: ENFORCEMENT
Date: 02/02/2000
Action: Notice of Responsibility

Global Id: T0607700888
Action Type: REMEDIATION
Date: 12/26/2002
Action: In Situ Physical/Chemical Treatment (other than SVE)

Global Id: T0607700888
Action Type: ENFORCEMENT
Date: 07/29/1999
Action: Notification - Proposition 65

Global Id: T0607700888
Action Type: ENFORCEMENT
Date: 08/02/2012
Action: File review

Global Id: T0607700888
Action Type: ENFORCEMENT
Date: 02/02/2009
Action: File review

Global Id: T0607700888
Action Type: Other
Date: 03/03/1999
Action: Leak Reported

Global Id: T0607700888
Action Type: ENFORCEMENT
Date: 07/01/2009
Action: Staff Letter

Global Id: T0607700888
Action Type: ENFORCEMENT
Date: 08/13/2009

Map ID
Direction
Distance
Elevation

MAP FINDINGS

Site

Database(s)

EDR ID Number
EPA ID Number

ARCO AM/PM 5469 ENV COMPLIANCE (Continued)

S101593030

Action: File review

Global Id: T0607700888
Action Type: ENFORCEMENT
Date: 04/06/2010
Action: File review

LUST:

Global Id: T0607700888
Status: Open - Case Begin Date
Status Date: 03/02/1999

Global Id: T0607700888
Status: Open - Site Assessment
Status Date: 03/02/1999

Global Id: T0607700888
Status: Open - Remediation
Status Date: 12/26/2002

Global Id: T0607700888
Status: Open - Verification Monitoring
Status Date: 03/11/2010

Global Id: T0607700888
Status: Completed - Case Closed
Status Date: 08/21/2012

LUST REG 5:

Name: ARCO #5469
Address: 130 WILSON WAY S
City: STOCKTON
Region: 5
Status: Remedial action (cleanup) Underway
Case Number: 391072
Case Type: Drinking Water Aquifer affected
Substance: GASOLINE
Staff Initials: JLB
Lead Agency: Local
Program: LUST
MTBE Code: 7

SWEEPS UST:

Name: ARCO #5469
Address: 130 S WILSON WAY
City: STOCKTON
Status: Active
Comp Number: 1861
Number: 1
Board Of Equalization: 44-000506
Referral Date: 07-23-92
Action Date: 07-23-92
Created Date: 07-07-88
Owner Tank Id: 001
SWRCB Tank Id: 39-000-001861-000001

Map ID
Direction
Distance
Elevation

MAP FINDINGS

Site

Database(s)

EDR ID Number
EPA ID Number

ARCO AM/PM 5469 ENV COMPLIANCE (Continued)

S101593030

Tank Status: A
Capacity: 12000
Active Date: 07-23-92
Tank Use: M.V. FUEL
STG: P
Content: REG UNLEADED
Number Of Tanks: 3

Name: ARCO #5469
Address: 130 S WILSON WAY
City: STOCKTON
Status: Active
Comp Number: 1861
Number: 1
Board Of Equalization: 44-000506
Referral Date: 07-23-92
Action Date: 07-23-92
Created Date: 07-07-88
Owner Tank Id: 002
SWRCB Tank Id: 39-000-001861-000002
Tank Status: A
Capacity: 12000
Active Date: 07-23-92
Tank Use: M.V. FUEL
STG: P
Content: PRM UNLEADED
Number Of Tanks: Not reported

Name: ARCO #5469
Address: 130 S WILSON WAY
City: STOCKTON
Status: Active
Comp Number: 1861
Number: 1
Board Of Equalization: 44-000506
Referral Date: 07-23-92
Action Date: 07-23-92
Created Date: 07-07-88
Owner Tank Id: 003
SWRCB Tank Id: 39-000-001861-000003
Tank Status: A
Capacity: 12000
Active Date: 07-23-92
Tank Use: M.V. FUEL
STG: P
Content: REG UNLEADED
Number Of Tanks: Not reported

CA FID UST:
Facility ID: 39001382
Regulated By: UTNKA
Regulated ID: Not reported
Cortese Code: Not reported
SIC Code: Not reported
Facility Phone: 2094666633
Mail To: Not reported
Mailing Address: 17315 STUDEBAKER ROAD

Map ID
Direction
Distance
Elevation

MAP FINDINGS

Site

Database(s)

EDR ID Number
EPA ID Number

ARCO AM/PM 5469 ENV COMPLIANCE (Continued)

S101593030

Mailing Address 2: Not reported
Mailing City,St,Zip: STOCKTON 95205
Contact: Not reported
Contact Phone: Not reported
DUNs Number: Not reported
NPDES Number: Not reported
EPA ID: Not reported
Comments: Not reported
Status: Active

CORTESE:

Name: ARCO #5469
Address: 130 WILSON WAY S
City,State,Zip: STOCKTON, CA 95205
Region: CORTESE
Envirostor Id: Not reported
Global ID: T0607700888
Site/Facility Type: LUST CLEANUP SITE
Cleanup Status: COMPLETED - CASE CLOSED
Status Date: Not reported
Site Code: Not reported
Latitude: Not reported
Longitude: Not reported
Owner: Not reported
Enf Type: Not reported
Swat R: Not reported
Flag: active
Order No: Not reported
Waste Discharge System No: Not reported
Effective Date: Not reported
Region 2: Not reported
WID Id: Not reported
Solid Waste Id No: Not reported
Waste Management Uit Name: Not reported
File Name: Active Open

EMI:

Name: WIGHT ENTERPRISES #2 LLC
Address: 130 S WILSON WAY
City,State,Zip: STOCKTON, CA 95205
Year: 2006
County Code: 39
Air Basin: SJV
Facility ID: 86
Air District Name: SJU
SIC Code: 5541
Air District Name: SAN JOAQUIN VALLEY UNIFIED APCD
Community Health Air Pollution Info System: Not reported
Consolidated Emission Reporting Rule: Not reported
Total Organic Hydrocarbon Gases Tons/Yr: 1.871123974218134910
Reactive Organic Gases Tons/Yr: 1.8612269169921875
Carbon Monoxide Emissions Tons/Yr: 0
NOX - Oxides of Nitrogen Tons/Yr: 0
SOX - Oxides of Sulphur Tons/Yr: 0
Particulate Matter Tons/Yr: 0
Part. Matter 10 Micrometers and Smlr Tons/Yr: 0

Map ID
Direction
Distance
Elevation

MAP FINDINGS

Site

Database(s)

EDR ID Number
EPA ID Number

ARCO AM/PM 5469 ENV COMPLIANCE (Continued)

S101593030

Name: WIGHT ENTERPRISES #2 LLC
Address: 130 S WILSON WAY
City,State,Zip: STOCKTON, CA 95205
Year: 2007
County Code: 39
Air Basin: SJV
Facility ID: 86
Air District Name: SJU
SIC Code: 5541
Air District Name: SAN JOAQUIN VALLEY UNIFIED APCD
Community Health Air Pollution Info System: Not reported
Consolidated Emission Reporting Rule: Not reported
Total Organic Hydrocarbon Gases Tons/Yr: 1.619444594902894033
Reactive Organic Gases Tons/Yr: 1.61087876171875
Carbon Monoxide Emissions Tons/Yr: 0
NOX - Oxides of Nitrogen Tons/Yr: 0
SOX - Oxides of Sulphur Tons/Yr: 0
Particulate Matter Tons/Yr: 0
Part. Matter 10 Micrometers and Smlr Tons/Yr:0

Name: WIGHT ENTERPRISES #2 LLC
Address: 130 S WILSON WAY
City,State,Zip: STOCKTON, CA 95205
Year: 2008
County Code: 39
Air Basin: SJV
Facility ID: 86
Air District Name: SJU
SIC Code: 5541
Air District Name: SAN JOAQUIN VALLEY UNIFIED APCD
Community Health Air Pollution Info System: Not reported
Consolidated Emission Reporting Rule: Not reported
Total Organic Hydrocarbon Gases Tons/Yr: 1.589253822323402772
Reactive Organic Gases Tons/Yr: 1.5806244888916008
Carbon Monoxide Emissions Tons/Yr: 0
NOX - Oxides of Nitrogen Tons/Yr: 0
SOX - Oxides of Sulphur Tons/Yr: 0
Particulate Matter Tons/Yr: 0
Part. Matter 10 Micrometers and Smlr Tons/Yr:0

Name: WIGHT ENTERPRISES #2 LLC
Address: 130 S WILSON WAY
City,State,Zip: STOCKTON, CA 95205
Year: 2009
County Code: 39
Air Basin: SJV
Facility ID: 86
Air District Name: SJU
SIC Code: 5541
Air District Name: SAN JOAQUIN VALLEY UNIFIED APCD
Community Health Air Pollution Info System: Not reported
Consolidated Emission Reporting Rule: Not reported
Total Organic Hydrocarbon Gases Tons/Yr: 1.14461641870655
Reactive Organic Gases Tons/Yr: 1.1384013782958899
Carbon Monoxide Emissions Tons/Yr: 0
NOX - Oxides of Nitrogen Tons/Yr: 0
SOX - Oxides of Sulphur Tons/Yr: 0

Map ID
Direction
Distance
Elevation

MAP FINDINGS

Site

Database(s)

EDR ID Number
EPA ID Number

ARCO AM/PM 5469 ENV COMPLIANCE (Continued)

S101593030

Particulate Matter Tons/Yr: 0
Part. Matter 10 Micrometers and Smlr Tons/Yr:0

Name: WIGHT ENTERPRISES #2 LLC
Address: 130 S WILSON WAY
City,State,Zip: STOCKTON, CA 95205
Year: 2010
County Code: 39
Air Basin: SJV
Facility ID: 86
Air District Name: SJU
SIC Code: 5541
Air District Name: SAN JOAQUIN VALLEY UNIFIED APCD
Community Health Air Pollution Info System: Not reported
Consolidated Emission Reporting Rule: Not reported
Total Organic Hydrocarbon Gases Tons/Yr: 1.14462695941306
Reactive Organic Gases Tons/Yr: 1.13841188
Carbon Monoxide Emissions Tons/Yr: 0
NOX - Oxides of Nitrogen Tons/Yr: 0
SOX - Oxides of Sulphur Tons/Yr: 0
Particulate Matter Tons/Yr: 0
Part. Matter 10 Micrometers and Smlr Tons/Yr:0

Name: WIGHT ENTERPRISES #2 LLC
Address: 130 S WILSON WAY
City,State,Zip: STOCKTON, CA 95205
Year: 2011
County Code: 39
Air Basin: SJV
Facility ID: 86
Air District Name: SJU
SIC Code: 5541
Air District Name: SAN JOAQUIN VALLEY UNIFIED APCD
Community Health Air Pollution Info System: Not reported
Consolidated Emission Reporting Rule: Not reported
Total Organic Hydrocarbon Gases Tons/Yr: 1.5467312673
Reactive Organic Gases Tons/Yr: 1.5383328229
Carbon Monoxide Emissions Tons/Yr: 0
NOX - Oxides of Nitrogen Tons/Yr: 0
SOX - Oxides of Sulphur Tons/Yr: 0
Particulate Matter Tons/Yr: 0
Part. Matter 10 Micrometers and Smlr Tons/Yr:0

Name: WIGHT ENTERPRISES #2 LLC
Address: 130 S WILSON WAY
City,State,Zip: STOCKTON, CA 95205
Year: 2012
County Code: 39
Air Basin: SJV
Facility ID: 86
Air District Name: SJU
SIC Code: 5541
Air District Name: SAN JOAQUIN VALLEY UNIFIED APCD
Community Health Air Pollution Info System: Not reported
Consolidated Emission Reporting Rule: Not reported
Total Organic Hydrocarbon Gases Tons/Yr: 1.5467312673
Reactive Organic Gases Tons/Yr: 1.5383328229

Map ID
Direction
Distance
Elevation

MAP FINDINGS

Site

Database(s)

EDR ID Number
EPA ID Number

ARCO AM/PM 5469 ENV COMPLIANCE (Continued)

S101593030

Carbon Monoxide Emissions Tons/Yr: 0
NOX - Oxides of Nitrogen Tons/Yr: 0
SOX - Oxides of Sulphur Tons/Yr: 0
Particulate Matter Tons/Yr: 0
Part. Matter 10 Micrometers and Smlr Tons/Yr:0

Name: WIGHT ENTERPRISES #2 LLC
Address: 130 S WILSON WAY
City,State,Zip: STOCKTON, CA 95205
Year: 2013
County Code: 39
Air Basin: SJV
Facility ID: 86
Air District Name: SJU
SIC Code: 5541
Air District Name: SAN JOAQUIN VALLEY UNIFIED APCD
Community Health Air Pollution Info System: Not reported
Consolidated Emission Reporting Rule: Not reported
Total Organic Hydrocarbon Gases Tons/Yr: 1.538307722
Reactive Organic Gases Tons/Yr: 1.538307722
Carbon Monoxide Emissions Tons/Yr: 0
NOX - Oxides of Nitrogen Tons/Yr: 0
SOX - Oxides of Sulphur Tons/Yr: 0
Particulate Matter Tons/Yr: 0
Part. Matter 10 Micrometers and Smlr Tons/Yr:0

Name: WIGHT ENTERPRISES #2 LLC
Address: 130 S WILSON WAY
City,State,Zip: STOCKTON, CA 95205
Year: 2014
County Code: 39
Air Basin: SJV
Facility ID: 86
Air District Name: SJU
SIC Code: 5541
Air District Name: SAN JOAQUIN VALLEY APCD
Community Health Air Pollution Info System: Not reported
Consolidated Emission Reporting Rule: Not reported
Total Organic Hydrocarbon Gases Tons/Yr: 1.5383328229
Reactive Organic Gases Tons/Yr: 1.5383328229
Carbon Monoxide Emissions Tons/Yr: 0
NOX - Oxides of Nitrogen Tons/Yr: 0
SOX - Oxides of Sulphur Tons/Yr: 0
Particulate Matter Tons/Yr: 0
Part. Matter 10 Micrometers and Smlr Tons/Yr:0

Name: MCM14 CORP
Address: 130 S WILSON WAY
City,State,Zip: STOCKTON, CA 95205
Year: 2015
County Code: 39
Air Basin: SJV
Facility ID: 86
Air District Name: SJU
SIC Code: 5541
Air District Name: SAN JOAQUIN VALLEY APCD
Community Health Air Pollution Info System: Not reported

Map ID
Direction
Distance
Elevation

MAP FINDINGS

Site

Database(s)

EDR ID Number
EPA ID Number

ARCO AM/PM 5469 ENV COMPLIANCE (Continued)

S101593030

Consolidated Emission Reporting Rule: Not reported
Total Organic Hydrocarbon Gases Tons/Yr: 1.370356
Reactive Organic Gases Tons/Yr: 1.370356
Carbon Monoxide Emissions Tons/Yr: 0
NOX - Oxides of Nitrogen Tons/Yr: 0
SOX - Oxides of Sulphur Tons/Yr: 0
Particulate Matter Tons/Yr: 0
Part. Matter 10 Micrometers and Smlr Tons/Yr:0

Name: MCM14 CORP
Address: 130 S WILSON WAY
City,State,Zip: STOCKTON, CA 95205
Year: 2016
County Code: 39
Air Basin: SJV
Facility ID: 86
Air District Name: SJU
SIC Code: 5541
Air District Name: SAN JOAQUIN VALLEY APCD
Community Health Air Pollution Info System: Not reported
Consolidated Emission Reporting Rule: Not reported
Total Organic Hydrocarbon Gases Tons/Yr: 1.351411981
Reactive Organic Gases Tons/Yr: 1.351411981
Carbon Monoxide Emissions Tons/Yr: Not reported
NOX - Oxides of Nitrogen Tons/Yr: Not reported
SOX - Oxides of Sulphur Tons/Yr: Not reported
Particulate Matter Tons/Yr: Not reported
Part. Matter 10 Micrometers and Smlr Tons/Yr:Not reported

Name: MCM14 CORP
Address: 130 S WILSON WAY
City,State,Zip: STOCKTON, CA 95205
Year: 2017
County Code: 39
Air Basin: SJV
Facility ID: 86
Air District Name: SJU
SIC Code: 5541
Air District Name: SAN JOAQUIN VALLEY APCD
Community Health Air Pollution Info System: Not reported
Consolidated Emission Reporting Rule: Not reported
Total Organic Hydrocarbon Gases Tons/Yr: 1.351411981
Reactive Organic Gases Tons/Yr: 1.4505465
Carbon Monoxide Emissions Tons/Yr: Not reported
NOX - Oxides of Nitrogen Tons/Yr: Not reported
SOX - Oxides of Sulphur Tons/Yr: Not reported
Particulate Matter Tons/Yr: Not reported
Part. Matter 10 Micrometers and Smlr Tons/Yr:Not reported

Name: MCM14 CORP
Address: 130 S WILSON WAY
City,State,Zip: STOCKTON, CA 95205
Year: 2018
County Code: 39
Air Basin: SJV
Facility ID: 86
Air District Name: SJU

Map ID
Direction
Distance
Elevation

MAP FINDINGS

Site

Database(s)

EDR ID Number
EPA ID Number

ARCO AM/PM 5469 ENV COMPLIANCE (Continued)

S101593030

SIC Code: 5541
Air District Name: SAN JOAQUIN VALLEY APCD
Community Health Air Pollution Info System: Not reported
Consolidated Emission Reporting Rule: Not reported
Total Organic Hydrocarbon Gases Tons/Yr: 1.385990947
Reactive Organic Gases Tons/Yr: 1.385990947
Carbon Monoxide Emissions Tons/Yr: Not reported
NOX - Oxides of Nitrogen Tons/Yr: Not reported
SOX - Oxides of Sulphur Tons/Yr: Not reported
Particulate Matter Tons/Yr: Not reported
Part. Matter 10 Micrometers and Smllr Tons/Yr: Not reported

HIST CORTESE:

edr_fname: ARCO #5469
edr_fadd1: 130 WILSON
City,State,Zip: STOCKTON, CA 95205
Region: CORTESE
Facility County Code: 39
Reg By: LTNKA
Reg Id: 391072

NOTIFY 65:

Name: ARCO #5469
Address: 130 WILSON WAY S
City,State,Zip: STOCKTON, CA 95205
Date Reported: Not reported
Staff Initials: Not reported
Board File Number: Not reported
Facility Type: Not reported
Discharge Date: Not reported
Issue Date: 07/29/1999
Incident Description: Not reported

Name: ARCO #5469
Address: 130 WILSON WAY S
City,State,Zip: STOCKTON, CA 95205
Date Reported: Not reported
Staff Initials: Not reported
Board File Number: Not reported
Facility Type: Not reported
Discharge Date: Not reported
Issue Date: Not reported
Incident Description: Not reported

CERS:

Name: ARCO AM/PM 5469 ENV COMPLIANCE
Address: 130 SOUTH WILSON WAY
City,State,Zip: STOCKTON, CA 95205-5561
Site ID: 452071
CERS ID: 110013994473
CERS Description: US EPA Air Emission Inventory System (EIS)

Name: ARCO #5469
Address: 130 WILSON WAY S
City,State,Zip: STOCKTON, CA 95205
Site ID: 247909

Map ID
Direction
Distance
Elevation

MAP FINDINGS

Site

Database(s)

EDR ID Number
EPA ID Number

ARCO AM/PM 5469 ENV COMPLIANCE (Continued)

S101593030

CERS ID: T0607700888
CERS Description: Leaking Underground Storage Tank Cleanup Site
Affiliation:
Affiliation Type Desc: Regional Board Caseworker
Entity Name: Alan Buehler - CENTRAL VALLEY RWQCB (REGION 5S)
Entity Title: Not reported
Affiliation Address: 11020 SUN CENTER DRIVE #200
Affiliation City: RANCHO CORDOVA
Affiliation State: CA
Affiliation Country: Not reported
Affiliation Zip: Not reported
Affiliation Phone: Not reported

AV566
NNE
1/8-1/4
0.245 mi.
1294 ft.

**TOP FILLING STATION (ENDI
101 WILSON
STOCKTON, CA 95205
Site 12 of 17 in cluster AV**

**HIST CORTESE S101302883
N/A**

Relative:
Higher
Actual:
22 ft.

HIST CORTESE:
edr_fname: TOP FILLING STATION (ENDI
edr_fadd1: 101 WILSON
City,State,Zip: STOCKTON, CA 95205
Region: CORTESE
Facility County Code: 39
Reg By: LTNKA
Reg Id: 390339

AM567
ENE
1/8-1/4
0.248 mi.
1308 ft.

**AERONAUTICAL ROTOR BLADES, INC.
1514 E SCOTTS AVE
STOCKTON, CA 95205
Site 7 of 11 in cluster AM**

**SEMS-ARCHIVE 1003879356
CAD082447178**

Relative:
Higher
Actual:
22 ft.

SEMS Archive:
Site ID: 0903248
EPA ID: CAD082447178
Name: AERONAUTICAL ROTOR BLADES, INC.
Address: 1514 E SCOTTS AVE
Address 2: Not reported
City,State,Zip: STOCKTON, CA 95205
Cong District: 14
FIPS Code: 06077
FF: N
NPL: Not on the NPL
Non NPL Status: NFRAP-Site does not qualify for the NPL based on existing information
SEMS Archive Detail:
Region: 09
Site ID: 0903248
EPA ID: CAD082447178
Site Name: AERONAUTICAL ROTOR BLADES, INC.
NPL: N
FF: N
OU: 00

Map ID
Direction
Distance
Elevation

MAP FINDINGS

Site

Database(s)

EDR ID Number
EPA ID Number

AERONAUTICAL ROTOR BLADES, INC. (Continued)

1003879356

Action Code: VS
Action Name: ARCH SITE
SEQ: 1
Start Date: Not reported
Finish Date: 1994-09-22 04:00:00
Qual: Not reported
Current Action Lead: EPA Perf In-Hse

Region: 09
Site ID: 0903248
EPA ID: CAD082447178
Site Name: AERONAUTICAL ROTOR BLADES, INC.
NPL: N
FF: N
OU: 00
Action Code: ES
Action Name: ESI
SEQ: 1
Start Date: 1993-09-28 04:00:00
Finish Date: 1994-09-22 04:00:00
Qual: N
Current Action Lead: EPA Perf

Region: 09
Site ID: 0903248
EPA ID: CAD082447178
Site Name: AERONAUTICAL ROTOR BLADES, INC.
NPL: N
FF: N
OU: 00
Action Code: SI
Action Name: SI
SEQ: 1
Start Date: 1992-12-21 05:00:00
Finish Date: 1993-06-30 04:00:00
Qual: H
Current Action Lead: EPA Perf

Region: 09
Site ID: 0903248
EPA ID: CAD082447178
Site Name: AERONAUTICAL ROTOR BLADES, INC.
NPL: N
FF: N
OU: 00
Action Code: DS
Action Name: DISCVRY
SEQ: 1
Start Date: 1988-01-01 05:00:00
Finish Date: 1988-01-01 05:00:00
Qual: Not reported
Current Action Lead: St Perf

Region: 09
Site ID: 0903248
EPA ID: CAD082447178
Site Name: AERONAUTICAL ROTOR BLADES, INC.

Map ID
 Direction
 Distance
 Elevation

MAP FINDINGS

Site

Database(s)

EDR ID Number
 EPA ID Number

AERONAUTICAL ROTOR BLADES, INC. (Continued)

1003879356

NPL: N
 FF: N
 OU: 00
 Action Code: PA
 Action Name: PA
 SEQ: 1
 Start Date: Not reported
 Finish Date: 1988-08-01 04:00:00
 Qual: L
 Current Action Lead: St Perf

**AM568
 ENE
 1/8-1/4
 0.248 mi.
 1308 ft.**

**AUTOMEISTER, INC.
 1514 E SCOTTS AVE
 STOCKTON, CA 95205**

RCRA NonGen / NLR

**1024818319
 CAL000325222**

Site 8 of 11 in cluster AM

**Relative:
 Higher**

RCRA Listings:

**Actual:
 22 ft.**

Date Form Received by Agency:	2007-09-25 00:00:00.0
Handler Name:	AUTOMEISTER, INC.
Handler Address:	1514 E SCOTTS AVE
Handler City,State,Zip:	STOCKTON, CA 95205
EPA ID:	CAL000325222
Contact Name:	RON ALCORIZA
Contact Address:	90101 E UNDERWOOD RD
Contact City,State,Zip:	ACAMPO, CA 95220
Contact Telephone:	209-649-8821
Contact Fax:	209-941-6102
Contact Email:	AUTOMEISTER@ATT.NET
Contact Title:	Not reported
EPA Region:	09
Land Type:	Not reported
Federal Waste Generator Description:	Not a generator, verified
Non-Notifier:	Not reported
Biennial Report Cycle:	Not reported
Accessibility:	Not reported
Active Site Indicator:	Handler Activities
State District Owner:	Not reported
State District:	Not reported
Mailing Address:	1514 E SCOTTS AVE
Mailing City,State,Zip:	STOCKTON, CA 95205-0000
Owner Name:	RONLY ALCORIZA
Owner Type:	Other
Operator Name:	RON ALCORIZA
Operator Type:	Other
Short-Term Generator Activity:	No
Importer Activity:	No
Mixed Waste Generator:	No
Transporter Activity:	No
Transfer Facility Activity:	No
Recycler Activity with Storage:	No
Small Quantity On-Site Burner Exemption:	No
Smelting Melting and Refining Furnace Exemption:	No
Underground Injection Control:	No
Off-Site Waste Receipt:	No
Universal Waste Indicator:	Yes
Universal Waste Destination Facility:	Yes

Map ID
 Direction
 Distance
 Elevation

MAP FINDINGS

Site

Database(s)

EDR ID Number
 EPA ID Number

AUTOMEISTER, INC. (Continued)

1024818319

Federal Universal Waste:	No
Active Site Fed-Reg Treatment Storage and Disposal Facility:	Not reported
Active Site Converter Treatment storage and Disposal Facility:	Not reported
Active Site State-Reg Treatment Storage and Disposal Facility:	Not reported
Active Site State-Reg Handler:	---
Federal Facility Indicator:	Not reported
Hazardous Secondary Material Indicator:	N
Sub-Part K Indicator:	Not reported
Commercial TSD Indicator:	No
Treatment Storage and Disposal Type:	Not reported
2018 GPRA Permit Baseline:	Not on the Baseline
2018 GPRA Renewals Baseline:	Not on the Baseline
Permit Renewals Workload Universe:	Not reported
Permit Workload Universe:	Not reported
Permit Progress Universe:	Not reported
Post-Closure Workload Universe:	Not reported
Closure Workload Universe:	Not reported
202 GPRA Corrective Action Baseline:	No
Corrective Action Workload Universe:	No
Subject to Corrective Action Universe:	No
Non-TSDFs Where RCRA CA has Been Imposed Universe:	No
TSDFs Potentially Subject to CA Under 3004 (u)/(v) Universe:	No
TSDFs Only Subject to CA under Discretionary Auth Universe:	No
Corrective Action Priority Ranking:	No NCAPS ranking
Environmental Control Indicator:	No
Institutional Control Indicator:	No
Human Exposure Controls Indicator:	N/A
Groundwater Controls Indicator:	N/A
Operating TSDF Universe:	Not reported
Full Enforcement Universe:	Not reported
Significant Non-Complier Universe:	No
Unaddressed Significant Non-Complier Universe:	No
Addressed Significant Non-Complier Universe:	No
Significant Non-Complier With a Compliance Schedule Universe:	No
Financial Assurance Required:	Not reported
Handler Date of Last Change:	2018-09-05 20:29:41.0
Recognized Trader-Importer:	No
Recognized Trader-Exporter:	No
Importer of Spent Lead Acid Batteries:	No
Exporter of Spent Lead Acid Batteries:	No
Recycler Activity Without Storage:	No
Manifest Broker:	No
Sub-Part P Indicator:	No

Handler - Owner Operator:	
Owner/Operator Indicator:	Operator
Owner/Operator Name:	RON ALCORIZA
Legal Status:	Other
Date Became Current:	Not reported
Date Ended Current:	Not reported
Owner/Operator Address:	90101 E UNDERWOOD RD
Owner/Operator City,State,Zip:	ACAMPO, CA 95220
Owner/Operator Telephone:	209-649-8821
Owner/Operator Telephone Ext:	Not reported
Owner/Operator Fax:	Not reported
Owner/Operator Email:	Not reported

Map ID
Direction
Distance
Elevation

MAP FINDINGS

Site

Database(s)

EDR ID Number
EPA ID Number

AUTOMEISTER, INC. (Continued)

1024818319

Owner/Operator Indicator: Owner
Owner/Operator Name: RONLY ALCORIZA
Legal Status: Other
Date Became Current: Not reported
Date Ended Current: Not reported
Owner/Operator Address: 1514 E SCOTTS AVE
Owner/Operator City,State,Zip: STOCKTON, CA 95205-0000
Owner/Operator Telephone: 209-941-6000
Owner/Operator Telephone Ext: Not reported
Owner/Operator Fax: Not reported
Owner/Operator Email: Not reported

Historic Generators:

Receive Date: 2007-09-25 00:00:00.0
Handler Name: AUTOMEISTER, INC.
Federal Waste Generator Description: Not a generator, verified
State District Owner: Not reported
Large Quantity Handler of Universal Waste: No
Recognized Trader Importer: No
Recognized Trader Exporter: No
Spent Lead Acid Battery Importer: No
Spent Lead Acid Battery Exporter: No
Current Record: Yes
Non Storage Recycler Activity: Not reported
Electronic Manifest Broker: Not reported

List of NAICS Codes and Descriptions:

NAICS Code: 811111
NAICS Description: GENERAL AUTOMOTIVE REPAIR

Facility Has Received Notices of Violation:

No Violations Found:

Evaluation Action Summary:

No Evaluations Found:

AM569
ENE
1/8-1/4
0.248 mi.
1308 ft.

AUTOMEISTER
1514 E SCOTTS AVE
STOCKTON, CA 95205
Site 9 of 11 in cluster AM

CERS HAZ WASTE **S121794810**
CERS **N/A**

Relative:
Higher
Actual:
22 ft.

CERS HAZ WASTE:
Name: AUTOMEISTER
Address: 1514 E SCOTTS AVE
City,State,Zip: STOCKTON, CA 95205
Site ID: 96244
CERS ID: 10181649
CERS Description: Hazardous Waste Generator

CERS:

Name: AUTOMEISTER
Address: 1514 E SCOTTS AVE

Map ID
Direction
Distance
Elevation

MAP FINDINGS

Site

Database(s)

EDR ID Number
EPA ID Number

AUTOMEISTER (Continued)

S121794810

City,State,Zip: STOCKTON, CA 95205
Site ID: 96244
CERS ID: 10181649
CERS Description: Chemical Storage Facilities

Violations:

Site ID: 96244
Site Name: AUTOMEISTER
Violation Date: 3/16/2015
Citation: HSC 6.95 25508.1(a)-(e) - California Health and Safety Code, Chapter 6.95, Section(s) 25508.1(a)-(e)

Violation Description: Failure to electronically update business plan within 30 days of any one of the following events: A 100 percent or more increase in the quantity of a previously disclosed material. Any handling of a previously undisclosed hazardous materials at or above reportable quantities. A change of business address, business ownership, or business name.

Violation Notes: Returned to compliance on 03/16/2015. During the inspection, it was found that the business has 100 gallons of Used Antifreeze and only 15 gallons are reported and the updated information has not been submitted. Within 30 days of one the following events, business shall electronically update the information submitted to the California Environmental Reporting System (CERS): - A 100 percent or more increase in the quantity of a previously disclosed material. - Any handling of a previously undisclosed hazardous materials. - A change of business address, business ownership, or business name. Immediately log into the California Environmental Reporting System (CERS) at <http://cers.calepa.ca.gov/>, enter the correct or updated information, and submit to the EHD for approval. This was corrected on site.

Violation Division: San Joaquin County Environmental Health
Violation Program: HMRRP
Violation Source: CERS

Site ID: 96244
Site Name: AUTOMEISTER
Violation Date: 5/8/2018
Citation: HSC 6.95 25505(c) - California Health and Safety Code, Chapter 6.95, Section(s) 25505(c)

Violation Description: Failure to have a business plan readily available to personnel of the business or the unified program facility with responsibilities for emergency response or training.

Violation Notes: Returned to compliance on 05/08/2018. Facility could not provide the Emergency Response Plan and the Chemical inventory upon request. The emergency response plans and procedures, the inventory of information required by this article, and the site map required by this section shall be readily available to personnel of the business or the unified program facility with responsibilities for emergency response or training pursuant to this section. Immediately make arrangements to have the business plan readily available for review. This was corrected on site.

Violation Division: San Joaquin County Environmental Health
Violation Program: HMRRP
Violation Source: CERS

Site ID: 96244
Site Name: AUTOMEISTER
Violation Date: 5/8/2018
Citation: HSC 6.95 25508(a)(1) - California Health and Safety Code, Chapter

Map ID
Direction
Distance
Elevation

MAP FINDINGS

Site

Database(s)

EDR ID Number
EPA ID Number

AUTOMEISTER (Continued)

S121794810

Violation Description: 6.95, Section(s) 25508(a)(1)
Failure to complete and electronically submit a site map with all required content.

Violation Notes: Returned to compliance on 05/08/2018. The site map did not show storm and sewer drains. A site map shall contain a north orientation, loading areas, internal roads, adjacent streets, storm and sewer drains, access and exit points, emergency shutoffs, evacuation staging areas, hazardous material handling and storage areas, and emergency response equipment. Immediately log into the California Environmental Reporting System (CERS) at <http://cers.calepa.ca.gov/>, upload the correct or updated information, and submit to the EHD for approval. This was corrected on site.

Violation Division: San Joaquin County Environmental Health
Violation Program: HMRRP
Violation Source: CERS

Site ID: 96244
Site Name: AUTOMEISTER
Violation Date: 5/8/2018
Citation: HSC 6.95 25508.2 - California Health and Safety Code, Chapter 6.95, Section(s) 25508.2

Violation Description: Failure to annually review and electronically certify that the business plan is complete and accurate on or before the annual due date.

Violation Notes: Returned to compliance on 05/08/2018. The business plan information has not been reviewed and resubmitted in the California Environmental Reporting System (CERS) annually. The hazardous materials inventory shall be submitted by January 15 of each calendar year and may be submitted beginning November 1 of the previous year. Immediately log into the CERS at <http://cers.calepa.ca.gov/>, enter the correct or updated information, and submit to the EHD for approval. This was corrected on site.

Violation Division: San Joaquin County Environmental Health
Violation Program: HMRRP
Violation Source: CERS

Site ID: 96244
Site Name: AUTOMEISTER
Violation Date: 5/8/2018
Citation: HSC 6.95 25508(a)(1) - California Health and Safety Code, Chapter 6.95, Section(s) 25508(a)(1)

Violation Description: Failure to establish and electronically submit an adequate emergency response plan and procedures for a release or threatened release of a hazardous material.

Violation Notes: Returned to compliance on 05/08/2018. The emergency response procedures were lacking. Section C and Section H were not completed. A business plan shall include the following emergency response procedures for a release or threatened release of hazardous materials, including, but not limited to, the following: - Immediate notification of local emergency personnel and the Environmental Health Department (EHD) - Procedures for the mitigation of a release or threatened release to minimize any potential harm or damage to persons, property, or the environment - Evacuation plans and procedures, including immediate notice, for the site. Immediately log into the California Environmental Reporting System (CERS) at <http://cers.calepa.ca.gov/>, upload the correct or updated information, and submit to the EHD for approval. This was corrected on site.

Map ID
Direction
Distance
Elevation

MAP FINDINGS

Site

Database(s)

EDR ID Number
EPA ID Number

AUTOMEISTER (Continued)

S121794810

Violation Division: San Joaquin County Environmental Health
Violation Program: HMRRP
Violation Source: CERS

Evaluation:
Eval General Type: Compliance Evaluation Inspection
Eval Date: 07-02-2019
Violations Found: No
Eval Type: Routine done by local agency
Eval Notes: Complete and submit a copy of the Return to Compliance Certification form to the EHD with a statement documenting the corrective actions that have been or will be taken for each violation, and any supporting paperwork, by August 2, 2019. Starting September 1, 2018, all in-office CERS help will be provided at EHD hourly rate (\$152). To schedule an appointment, please call (209) 468-3420. Inspector provided: Schedule of free CUPA classes, Example of hazardous was labeling, Small Business Hazardous Waste Disposal Brochure. Waste Streams: - Used oil - Used Antifreeze/Coolant - Drained used oil filters Observations noted during time of inspection: 605 CCR 66262.34(f) Failed to completely label containers or portable tanks of hazardous waste. (1) 500 Gallon Tank of used oil was not labeled (1) 250 Gallon Tank of used antifreeze was not labeled All hazardous waste containers shall be marked with the following information: - the words G Hazardous WasteG - name and addr
Eval Division: San Joaquin County Environmental Health
Eval Program: HW
Eval Source: CERS

Eval General Type: Compliance Evaluation Inspection
Eval Date: 03-16-2015
Violations Found: Yes
Eval Type: Routine done by local agency
Eval Notes: Please be aware as of January 1, 2013, all businesses are required to submit all hazardous materials information online to the California Environmental Reporting System (CERS) at <http://cers.calepa.ca.gov>. Be sure to include your hazardous material activity in the Businesses Activities section in CERS in addition to any other relevant activities and required fields.

Eval Division: San Joaquin County Environmental Health
Eval Program: HMRRP
Eval Source: CERS

Eval General Type: Compliance Evaluation Inspection
Eval Date: 05-08-2018
Violations Found: Yes
Eval Type: Routine done by local agency
Eval Notes: Complete and submit a copy of the Return to Compliance Certification form to the EHD with a statement documenting the corrective actions that have been or will be taken for each violation, and any supporting paperwork, within 30 days of receiving the completed inspection report. Assisted with CERS access, uploads, and submittal at the time of inspection. Please be aware as of January 1, 2013, all businesses were required to submit all hazardous materials information online to the California Environmental Reporting System (CERS) at <http://cers.calepa.ca.gov>. Be sure to include your hazardous material activity in the Businesses Activities section in CERS in addition to any other relevant activities and required fields. For assistance with

Map ID
Direction
Distance
Elevation

MAP FINDINGS

Site

Database(s)

EDR ID Number
EPA ID Number

AUTOMEISTER (Continued)

S121794810

Eval Division: CERS, contact Toby Morelli at tmorelli@sjcehd.com or 209-468-3421.
Eval Program: San Joaquin County Environmental Health
Eval Source: HMRRP
CERS

Enforcement Action:
Site ID: 96244
Site Name: AUTOMEISTER
Site Address: 1514 E SCOTTS AVE
Site City: STOCKTON
Site Zip: 95205
Enf Action Date: 03-16-2015
Enf Action Type: Notice of Violation (Unified Program)
Enf Action Description: Notice of Violation Issued by the Inspector at the Time of Inspection
Enf Action Notes: Not reported
Enf Action Division: San Joaquin County Environmental Health
Enf Action Program: HMRRP
Enf Action Source: CERS

Site ID: 96244
Site Name: AUTOMEISTER
Site Address: 1514 E SCOTTS AVE
Site City: STOCKTON
Site Zip: 95205
Enf Action Date: 05-08-2018
Enf Action Type: Notice of Violation (Unified Program)
Enf Action Description: Notice of Violation Issued by the Inspector at the Time of Inspection
Enf Action Notes: Not reported
Enf Action Division: San Joaquin County Environmental Health
Enf Action Program: HMRRP
Enf Action Source: CERS

Coordinates:
Site ID: 96244
Facility Name: AUTOMEISTER
Env Int Type Code: HWG
Program ID: 10181649
Coord Name: Not reported
Ref Point Type Desc: Center of a facility or station.
Latitude: 37.948470
Longitude: -121.268900

Affiliation:
Affiliation Type Desc: CUPA District
Entity Name: San Joaquin Cnty Env Health
Entity Title: Not reported
Affiliation Address: 1868 East Hazelton Avenue
Affiliation City: Stockton
Affiliation State: CA
Affiliation Country: Not reported
Affiliation Zip: 95205-6232
Affiliation Phone: (209) 468-3420

Affiliation Type Desc: Environmental Contact
Entity Name: Ron Alcoriza
Entity Title: Not reported

Map ID
Direction
Distance
Elevation

MAP FINDINGS

Site

Database(s)

EDR ID Number
EPA ID Number

AUTOMEISTER (Continued)

S121794810

Affiliation Address: 9101 E Underwood Rd
Affiliation City: Acampo
Affiliation State: CA
Affiliation Country: Not reported
Affiliation Zip: 95220
Affiliation Phone: Not reported

Affiliation Type Desc: Facility Mailing Address
Entity Name: Mailing Address
Entity Title: Not reported
Affiliation Address: 1514 E SCOTTS AVE
Affiliation City: STOCKTON
Affiliation State: CA
Affiliation Country: Not reported
Affiliation Zip: 95205
Affiliation Phone: Not reported

Affiliation Type Desc: Legal Owner
Entity Name: RONLY L ALCORIZA
Entity Title: Not reported
Affiliation Address: 1514 E SCOTTS
Affiliation City: STOCKTON
Affiliation State: CA
Affiliation Country: United States
Affiliation Zip: 95205
Affiliation Phone: (209) 649-8821

Affiliation Type Desc: Document Preparer
Entity Name: Haza Saeed
Entity Title: Not reported
Affiliation Address: Not reported
Affiliation City: Not reported
Affiliation State: Not reported
Affiliation Country: Not reported
Affiliation Zip: Not reported
Affiliation Phone: Not reported

Affiliation Type Desc: Operator
Entity Name: ALCORIZA, RONLY
Entity Title: Not reported
Affiliation Address: Not reported
Affiliation City: Not reported
Affiliation State: Not reported
Affiliation Country: Not reported
Affiliation Zip: Not reported
Affiliation Phone: (209) 649-8821

Affiliation Type Desc: Parent Corporation
Entity Name: AUTOMEISTER
Entity Title: Not reported
Affiliation Address: Not reported
Affiliation City: Not reported
Affiliation State: Not reported
Affiliation Country: Not reported
Affiliation Zip: Not reported
Affiliation Phone: Not reported

Map ID
 Direction
 Distance
 Elevation

MAP FINDINGS

Site

Database(s)

EDR ID Number
 EPA ID Number

AUTOMEISTER (Continued)

S121794810

Affiliation Type Desc: Property Owner
 Entity Name: Ron Alcoriza
 Entity Title: Not reported
 Affiliation Address: 9101 E Underwood Rd
 Affiliation City: Acampo
 Affiliation State: CA
 Affiliation Country: United States
 Affiliation Zip: 95220
 Affiliation Phone: (209) 649-8821

Affiliation Type Desc: Identification Signer
 Entity Name: Susan Alcoriza
 Entity Title: Secretary
 Affiliation Address: Not reported
 Affiliation City: Not reported
 Affiliation State: Not reported
 Affiliation Country: Not reported
 Affiliation Zip: Not reported
 Affiliation Phone: Not reported

AM570
ENE
 1/8-1/4
 0.248 mi.
 1308 ft.

ROTOR BLADE INCE
1514 E SCOTTS AVE
STOCKTON, CA 95202
 Site 10 of 11 in cluster AM

ENVIROSTOR S101593318
 VCP N/A
 SWEEPS UST
 CA FID UST
 LIENS
 DEED

Relative:
 Higher

Actual:
 22 ft.

ENVIROSTOR:
 Name: ROTOR BLADES, INC.
 Address: 1514 E. SCOTTS AVENUE
 City,State,Zip: STOCKTON, CA 95205
 Facility ID: 71002606
 Status: Certified
 Status Date: 05/16/2016
 Site Code: Not reported
 Site Type: Tiered Permit
 Site Type Detailed: Tiered Permit
 Acres: 1.3
 NPL: NO
 Regulatory Agencies: NONE SPECIFIED
 Lead Agency: NONE SPECIFIED
 Program Manager: Not reported
 Supervisor: Steven Becker
 Division Branch: Cleanup Sacramento
 Assembly: 13
 Senate: 05
 Special Program: Not reported
 Restricted Use: NO
 Site Mgmt Req: NONE SPECIFIED
 Funding: Not reported
 Latitude: 37.94851
 Longitude: -121.2688
 APN: NONE SPECIFIED
 Past Use: NONE SPECIFIED
 Potential COC: NONE SPECIFIED
 Confirmed COC: NONE SPECIFIED
 Potential Description: NONE SPECIFIED

Map ID
Direction
Distance
Elevation

MAP FINDINGS

Site

Database(s)

EDR ID Number
EPA ID Number

ROTOR BLADE INCE (Continued)

S101593318

Alias Name: CAD082447178
Alias Type: EPA Identification Number
Alias Name: 71002606
Alias Type: Envirostor ID Number

Completed Info:

Completed Area Name: Not reported
Completed Sub Area Name: Not reported
Completed Document Type: Not reported
Completed Date: Not reported
Comments: Not reported

Future Area Name: Not reported
Future Sub Area Name: Not reported
Future Document Type: Not reported
Future Due Date: Not reported
Schedule Area Name: Not reported
Schedule Sub Area Name: Not reported
Schedule Document Type: Not reported
Schedule Due Date: Not reported
Schedule Revised Date: Not reported

Name: ROTOR BLADES, INC
Address: 1514 EAST SCOTTS AVENUE
City,State,Zip: STOCKTON, CA 95205
Facility ID: 39760006
Status: Certified O&M - Land Use Restrictions Only
Status Date: 04/12/2016
Site Code: 101151
Site Type: Voluntary Cleanup
Site Type Detailed: Voluntary Cleanup
Acres: 1.3
NPL: NO
Regulatory Agencies: SMBRP
Lead Agency: SMBRP
Program Manager: Gavin McCreary
Supervisor: Lora Jameson
Division Branch: Northern California Schools & Santa Susana
Assembly: 13
Senate: 05
Special Program: Voluntary Cleanup Program
Restricted Use: YES
Site Mgmt Req: NONE SPECIFIED
Funding: Responsible Party
Latitude: 37.94847
Longitude: -121.2689
APN: 155-070-01, 15507001
Past Use: AIRCRAFT MAINTENANCE
Potential COC: * Metals - Other Inorganic Solid Waste * ORGANIC LIQUIDS WITH METALS
* OXYGENATED SOLVENTS * AQUEOUS SOLUTION WITH METALS * CONTAMINATED
SOIL * UNSPECIFIED ACID SOLUTION * OTHER INORGANIC SOLID WASTE
Confirmed COC: NONE SPECIFIED
Potential Description: SOIL
Alias Name: AERONAUTICAL ROTOR BLADES
Alias Type: Alternate Name
Alias Name: British Auto Service, Triumphs Only
Alias Type: Alternate Name
Alias Name: ROTOR BLADES, INC.

Map ID
Direction
Distance
Elevation

MAP FINDINGS

Site

Database(s)

EDR ID Number
EPA ID Number

ROTOR BLADE INCE (Continued)

S101593318

Alias Type: Alternate Name
Alias Name: 155-070-01
Alias Type: APN
Alias Name: 15507001
Alias Type: APN
Alias Name: CAD082447178
Alias Type: EPA Identification Number
Alias Name: 110013822293
Alias Type: EPA (FRS #)
Alias Name: 101151
Alias Type: Project Code (Site Code)
Alias Name: 39760006
Alias Type: Envirostor ID Number

Completed Info:

Completed Area Name: PROJECT WIDE
Completed Sub Area Name: Not reported
Completed Document Type: Voluntary Cleanup Agreement
Completed Date: 10/04/1999
Comments: On 10/04/99 DTSC entered into an agreement with the site proponents to oversee the completion of a Preliminary Endangerment Assessment.

Completed Area Name: PROJECT WIDE
Completed Sub Area Name: Not reported
Completed Document Type: * Discovery
Completed Date: 02/02/1981
Comments: FACILITY IDENTIFIED FROM HWMB ENFORCEMENT FILES.

Completed Area Name: PROJECT WIDE
Completed Sub Area Name: Not reported
Completed Document Type: Preliminary Endangerment Assessment Report
Completed Date: 05/08/2007
Comments: PEA report marked as complete based on DTSC acceptance of the soil characterization report as part of the Removal Action Workplan.

Completed Area Name: PROJECT WIDE
Completed Sub Area Name: Not reported
Completed Document Type: Preliminary Assessment Report
Completed Date: 03/29/1988
Comments: PRELIMINARY ASSESSMENT COMPLETED. HEAVY METALS FOUND IN SOILS. QUALITATIVE LAB REPORTS. NO INDICATION OF CLEANUP. STATE SI (MED) RECOMMENDED. CERCLA: SI (MEDIUM) RECOMMENDED

Completed Area Name: PROJECT WIDE
Completed Sub Area Name: Not reported
Completed Document Type: Site Screening
Completed Date: 02/20/1987
Comments: SITE SCREENING DONE NO CLEANUP DOCUMENTED

Completed Area Name: PROJECT WIDE
Completed Sub Area Name: Not reported
Completed Document Type: Preliminary Endangerment Assessment Workplan
Completed Date: 04/03/2007
Comments: Document was received and implemented prior to DTSC reviewing the sampling plan. Completion date entered as being equal to submittal date to close out this deliverable.

Completed Area Name: PROJECT WIDE

Map ID
Direction
Distance
Elevation

MAP FINDINGS

Site

Database(s)

EDR ID Number
EPA ID Number

ROTOR BLADE INCE (Continued)

S101593318

Completed Sub Area Name: Not reported
Completed Document Type: Other Report
Completed Date: 05/08/2007
Comments: Not reported

Completed Area Name: PROJECT WIDE
Completed Sub Area Name: Not reported
Completed Document Type: Removal Action Workplan
Completed Date: 07/15/2008
Comments: Final RAW approved.

Completed Area Name: PROJECT WIDE
Completed Sub Area Name: Not reported
Completed Document Type: Fact Sheets
Completed Date: 03/20/2008
Comments: Fact sheet for the project has been approved for release to public.

Completed Area Name: PROJECT WIDE
Completed Sub Area Name: Not reported
Completed Document Type: Land Use Restriction Monitoring Report
Completed Date: 09/21/2017
Comments: Not reported

Completed Area Name: PROJECT WIDE
Completed Sub Area Name: Not reported
Completed Document Type: Land Use Restriction Monitoring Report
Completed Date: 09/24/2018
Comments: 2018 Annual Inspection Report received and filed.

Completed Area Name: PROJECT WIDE
Completed Sub Area Name: Not reported
Completed Document Type: Land Use Restriction Monitoring Report
Completed Date: 01/08/2020
Comments: Received completed and signed document from property owner.

Completed Area Name: PROJECT WIDE
Completed Sub Area Name: Not reported
Completed Document Type: Voluntary Cleanup Agreement
Completed Date: 03/20/2007
Comments: Not reported

Completed Area Name: PROJECT WIDE
Completed Sub Area Name: Not reported
Completed Document Type: CEQA - Notice of Exemption
Completed Date: 07/02/2008
Comments: Not reported

Completed Area Name: PROJECT WIDE
Completed Sub Area Name: Not reported
Completed Document Type: Lien
Completed Date: 10/28/2011
Comments: Final lien was sent to San Joaquin County Recorders Office for posting.

Completed Area Name: PROJECT WIDE
Completed Sub Area Name: Not reported
Completed Document Type: Form 1479 - Site and Collections Summary

Map ID
Direction
Distance
Elevation

MAP FINDINGS

Site

Database(s)

EDR ID Number
EPA ID Number

ROTOR BLADE INCE (Continued)

S101593318

Completed Date: 02/02/2011
Comments: Not reported

Completed Area Name: PROJECT WIDE
Completed Sub Area Name: Not reported
Completed Document Type: Triage Meeting
Completed Date: 06/03/2015
Comments: Not reported

Completed Area Name: PROJECT WIDE
Completed Sub Area Name: Not reported
Completed Document Type: Letter - Demand
Completed Date: 07/20/2015
Comments: Not reported

Completed Area Name: PROJECT WIDE
Completed Sub Area Name: Not reported
Completed Document Type: Letter - Demand
Completed Date: 11/16/2015
Comments: Letter issued.

Completed Area Name: PROJECT WIDE
Completed Sub Area Name: Not reported
Completed Document Type: Consent Settlement - Administrative
Completed Date: 12/28/2015
Comments: Agreement signed

Completed Area Name: PROJECT WIDE
Completed Sub Area Name: Not reported
Completed Document Type: Lien Satisfaction
Completed Date: 02/09/2016
Comments: Final Lien Release

Completed Area Name: PROJECT WIDE
Completed Sub Area Name: Not reported
Completed Document Type: Land Use Restriction
Completed Date: 05/18/2016
Comments: Final Deed restriction recorded with County.

Completed Area Name: PROJECT WIDE
Completed Sub Area Name: Not reported
Completed Document Type: Annual Oversight Cost Estimate
Completed Date: 10/04/2019
Comments: Cost Estimate Letter for fiscal year 2019-2020.

Future Area Name: PROJECT WIDE
Future Sub Area Name: Not reported
Future Document Type: 5 Year Review Reports
Future Due Date: 2021
Schedule Area Name: Not reported
Schedule Sub Area Name: Not reported
Schedule Document Type: Not reported
Schedule Due Date: Not reported
Schedule Revised Date: Not reported

VCP:
Name: ROTOR BLADES, INC

Map ID
Direction
Distance
Elevation

MAP FINDINGS

Site

Database(s)

EDR ID Number
EPA ID Number

ROTOR BLADE INCE (Continued)

S101593318

Address: 1514 EAST SCOTTS AVENUE
City,State,Zip: STOCKTON, CA 95205
Facility ID: 39760006
Site Type: Voluntary Cleanup
Site Type Detail: Voluntary Cleanup
Site Mgmt. Req.: NONE SPECIFIED
Acres: 1.3
National Priorities List: NO
Cleanup Oversight Agencies: SMBRP
Lead Agency: SMBRP
Lead Agency Description: DTSC - Site Cleanup Program
Project Manager: Gavin McCreary
Supervisor: Lora Jameson
Division Branch: Northern California Schools & Santa Susana
Site Code: 101151
Assembly: 13
Senate: 05
Special Programs Code: Voluntary Cleanup Program
Status: Certified O&M - Land Use Restrictions Only
Status Date: 04/12/2016
Restricted Use: YES
Funding: Responsible Party
Lat/Long: 37.94847 / -121.2689
APN: 155-070-01, 15507001
Past Use: AIRCRAFT MAINTENANCE
Potential COC: 10034, 10061, 10067, 10093, 10097, 10193, 20011
Confirmed COC: NONE SPECIFIED
Potential Description: SOIL
Alias Name: AERONAUTICAL ROTOR BLADES
Alias Type: Alternate Name
Alias Name: British Auto Service, Triumphs Only
Alias Type: Alternate Name
Alias Name: ROTOR BLADES, INC.
Alias Type: Alternate Name
Alias Name: 155-070-01
Alias Type: APN
Alias Name: 15507001
Alias Type: APN
Alias Name: CAD082447178
Alias Type: EPA Identification Number
Alias Name: 110013822293
Alias Type: EPA (FRS #)
Alias Name: 101151
Alias Type: Project Code (Site Code)
Alias Name: 39760006
Alias Type: Envirostor ID Number

Completed Info:

Completed Area Name: PROJECT WIDE
Completed Sub Area Name: Not reported
Completed Document Type: Voluntary Cleanup Agreement
Completed Date: 10/04/1999
Comments: On 10/04/99 DTSC entered into an agreement with the site proponents to oversee the completion of a Preliminary Endangerment Assessment.

Completed Area Name: PROJECT WIDE
Completed Sub Area Name: Not reported
Completed Document Type: * Discovery

Map ID
Direction
Distance
Elevation

MAP FINDINGS

Site

Database(s)

EDR ID Number
EPA ID Number

ROTOR BLADE INCE (Continued)

S101593318

Completed Date: 02/02/1981
Comments: FACILITY IDENTIFIED FROM HWMB ENFORCEMENT FILES.

Completed Area Name: PROJECT WIDE
Completed Sub Area Name: Not reported
Completed Document Type: Preliminary Endangerment Assessment Report
Completed Date: 05/08/2007
Comments: PEA report marked as complete based on DTSC acceptance of the soil characterization report as part of the Removal Action Workplan.

Completed Area Name: PROJECT WIDE
Completed Sub Area Name: Not reported
Completed Document Type: Preliminary Assessment Report
Completed Date: 03/29/1988
Comments: PRELIMINARY ASSESSMENT COMPLETED. HEAVY METALS FOUND IN SOILS. QUALITATIVE LAB REPORTS. NO INDICATION OF CLEANUP. STATE SI (MED) RECOMMENDED. CERCLA: SI (MEDIUM) RECOMMENDED

Completed Area Name: PROJECT WIDE
Completed Sub Area Name: Not reported
Completed Document Type: Site Screening
Completed Date: 02/20/1987
Comments: SITE SCREENING DONE NO CLEANUP DOCUMENTED

Completed Area Name: PROJECT WIDE
Completed Sub Area Name: Not reported
Completed Document Type: Preliminary Endangerment Assessment Workplan
Completed Date: 04/03/2007
Comments: Document was received and implemented prior to DTSC reviewing the sampling plan. Completion date entered as being equal to submittal date to close out this deliverable.

Completed Area Name: PROJECT WIDE
Completed Sub Area Name: Not reported
Completed Document Type: Other Report
Completed Date: 05/08/2007
Comments: Not reported

Completed Area Name: PROJECT WIDE
Completed Sub Area Name: Not reported
Completed Document Type: Removal Action Workplan
Completed Date: 07/15/2008
Comments: Final RAW approved.

Completed Area Name: PROJECT WIDE
Completed Sub Area Name: Not reported
Completed Document Type: Fact Sheets
Completed Date: 03/20/2008
Comments: Fact sheet for the project has been approved for release to public.

Completed Area Name: PROJECT WIDE
Completed Sub Area Name: Not reported
Completed Document Type: Land Use Restriction Monitoring Report
Completed Date: 09/21/2017
Comments: Not reported

Completed Area Name: PROJECT WIDE

Map ID
Direction
Distance
Elevation

MAP FINDINGS

Site

Database(s)

EDR ID Number
EPA ID Number

ROTOR BLADE INCE (Continued)

S101593318

Completed Sub Area Name: Not reported
Completed Document Type: Land Use Restriction Monitoring Report
Completed Date: 09/24/2018
Comments: 2018 Annual Inspection Report received and filed.

Completed Area Name: PROJECT WIDE
Completed Sub Area Name: Not reported
Completed Document Type: Land Use Restriction Monitoring Report
Completed Date: 01/08/2020
Comments: Received completed and signed document from property owner.

Completed Area Name: PROJECT WIDE
Completed Sub Area Name: Not reported
Completed Document Type: Voluntary Cleanup Agreement
Completed Date: 03/20/2007
Comments: Not reported

Completed Area Name: PROJECT WIDE
Completed Sub Area Name: Not reported
Completed Document Type: CEQA - Notice of Exemption
Completed Date: 07/02/2008
Comments: Not reported

Completed Area Name: PROJECT WIDE
Completed Sub Area Name: Not reported
Completed Document Type: Lien
Completed Date: 10/28/2011
Comments: Final lien was sent to San Joaquin County Recorders Office for posting.

Completed Area Name: PROJECT WIDE
Completed Sub Area Name: Not reported
Completed Document Type: Form 1479 - Site and Collections Summary
Completed Date: 02/02/2011
Comments: Not reported

Completed Area Name: PROJECT WIDE
Completed Sub Area Name: Not reported
Completed Document Type: Triage Meeting
Completed Date: 06/03/2015
Comments: Not reported

Completed Area Name: PROJECT WIDE
Completed Sub Area Name: Not reported
Completed Document Type: Letter - Demand
Completed Date: 07/20/2015
Comments: Not reported

Completed Area Name: PROJECT WIDE
Completed Sub Area Name: Not reported
Completed Document Type: Letter - Demand
Completed Date: 11/16/2015
Comments: Letter issued.

Completed Area Name: PROJECT WIDE
Completed Sub Area Name: Not reported
Completed Document Type: Consent Settlement - Administrative

Map ID
Direction
Distance
Elevation

MAP FINDINGS

Site

Database(s)

EDR ID Number
EPA ID Number

ROTOR BLADE INCE (Continued)

S101593318

Completed Date: 12/28/2015
Comments: Agreement signed

Completed Area Name: PROJECT WIDE
Completed Sub Area Name: Not reported
Completed Document Type: Lien Satisfaction
Completed Date: 02/09/2016
Comments: Final Lien Release

Completed Area Name: PROJECT WIDE
Completed Sub Area Name: Not reported
Completed Document Type: Land Use Restriction
Completed Date: 05/18/2016
Comments: Final Deed restriction recorded with County.

Completed Area Name: PROJECT WIDE
Completed Sub Area Name: Not reported
Completed Document Type: Annual Oversight Cost Estimate
Completed Date: 10/04/2019
Comments: Cost Estimate Letter for fiscal year 2019-2020.

Future Area Name: PROJECT WIDE
Future Sub Area Name: Not reported
Future Document Type: 5 Year Review Reports
Future Due Date: 2021
Schedule Area Name: Not reported
Schedule Sub Area Name: Not reported
Schedule Document Type: Not reported
Schedule Due Date: Not reported
Schedule Revised Date: Not reported

SWEEPS UST:

Name: ROTOR BLADE INCE
Address: 1514 E SCOTTS AVE
City: STOCKTON
Status: Not reported
Comp Number: 2296
Number: Not reported
Board Of Equalization: Not reported
Referral Date: Not reported
Action Date: Not reported
Created Date: Not reported
Owner Tank Id: Not reported
SWRCB Tank Id: 39-000-002296-000001
Tank Status: Not reported
Capacity: 500
Active Date: Not reported
Tank Use: M.V. FUEL
STG: PRODUCT
Content: REG UNLEADED
Number Of Tanks: 1

CA FID UST:

Facility ID: 39003719
Regulated By: UTKNI
Regulated ID: Not reported

Map ID
Direction
Distance
Elevation

MAP FINDINGS

Site

Database(s)

EDR ID Number
EPA ID Number

ROTOR BLADE INCE (Continued)

S101593318

Cortese Code: Not reported
SIC Code: Not reported
Facility Phone: Not reported
Mail To: Not reported
Mailing Address: 1514 E SCOTTS AVE
Mailing Address 2: Not reported
Mailing City,St,Zip: STOCKTON 95202
Contact: Not reported
Contact Phone: Not reported
DUNs Number: Not reported
NPDES Number: Not reported
EPA ID: Not reported
Comments: Not reported
Status: Inactive

LIENS:

Name: ROTOR BLADES, INC
City,State,Zip: STOCKTON, CA 95205
Envirostor Id: 39760006
Latitude: 37.948475
Longitude: -121.26890
Project Mgr: THOMAS ANDERSON
Project Code: 101151
If Satisfied: YES
Date Satisfied: 2/9/2016
Site Status: ACTIVE
Site Type: VOLUNTARY CLEANUP
Completed: 10/28/2011
Lien Amount: \$9,611.18
Amount Remaining: Not reported
APNS: 155-070-01, 15507001
Description: The 1.35 acre site was previously used for the refurbishing of helicopter rotor blades. The results of the Preliminary Endangerment Assessment indicate that elevated metals (primarily Lead) are present in shallow soils on the site in the vicinity of an area that appears to have received rinse water from cleaning of rotor blades. Additionally, elevated lead concentrations were detected in shallow soils on the site near the property boundaries near the rinse area. Additional investigation in 2007 indicated that lead is present above screening levels in the unpaved areas of the Site and a Removal Action Work Plan (RAW) was approved in 2008 which called for capping the unpaved areas of the Site for a remedy. The current owner is unable to fund the RAW at this time and thus it is still pending. However, a Land Use Covenant has been placed on the property to ensure safety in the interim.

DEED:

Name: ROTOR BLADES, INC
Address: 1514 EAST SCOTTS AVENUE
City,State,Zip: STOCKTON, CA 95205
Envirostor ID: 39760006
Area: PROJECT WIDE
Sub Area: Not reported
Site Type: VOLUNTARY CLEANUP
Status: CERTIFIED O&M - LAND USE RESTRICTIONS ONLY
Agency: Not reported

Map ID
Direction
Distance
Elevation

MAP FINDINGS

Site

Database(s)

EDR ID Number
EPA ID Number

ROTOR BLADE INCE (Continued)

S101593318

Covenant Uploaded: Not reported
Deed Date(s): Not reported
File Name: Envirostor Land Use Restrictions

**AM571
ENE
1/8-1/4
0.248 mi.
1308 ft.**

**AUTOMEISTER
1514 E SCOTTS AVE
STOCKTON, CA 95205
Site 11 of 11 in cluster AM**

**UST U004260288
N/A**

**Relative:
Higher
Actual:
22 ft.**

UST SAN JOAQUIN:
Name: AUTOMEISTER
Address: 1514 E SCOTTS AVE
City,State,Zip: STOCKTON, CA 95205
Region: SJ
Facility Id: FA0004511
Mail Address: 1514 E SCOTTS AVE
Mail Address 2: Not reported
Mail Care of: ALCORIZA, RONLY
Mail City,St,Zip: STOCKTON, CA 95205

Tank Rec ID: Not reported
Tank Number: 1
Tank Status: 02 - Inactive, non-billable
Tank Capacity: 500
Product Type Desc: 09 - OTHER PETROLEUM
Program Element: 2380
Decode for Program Element: 2380 - ADDITIONAL EXISTING UST - obsolete
Chemical Form: (none)
CAS#: Not reported
CERS ID: 10181649
Cross Ref Tank ID: Not reported
LEA ID: 9
Common Name: Not reported
Date Installed: Not reported
Date of Closure: Not reported
Latitude: 37.9488927878
Longitude: -121.2690144105

Tank Rec ID: Not reported
Tank Number: 2
Tank Status: 02 - Inactive, non-billable
Tank Capacity: 1000
Product Type Desc: 03 - DIESEL
Program Element: 2380
Decode for Program Element: 2380 - ADDITIONAL EXISTING UST - obsolete
Chemical Form: (none)
CAS#: Not reported
CERS ID: 10181649
Cross Ref Tank ID: Not reported
LEA ID: 9
Common Name: Not reported
Date Installed: Not reported
Date of Closure: Not reported
Latitude: 37.9488927878
Longitude: -121.2690144105

Map ID
 Direction
 Distance
 Elevation

MAP FINDINGS

Site

Database(s)

EDR ID Number
 EPA ID Number

AU572
North
1/8-1/4
0.248 mi.
1309 ft.

SMOGTECH AIRPORT
430 N AIRPORT WAY
STOCKTON, CA 95205

RCRA NonGen / NLR

1025868986
CAL000394270

Site 2 of 3 in cluster AU

Relative:
Higher
Actual:
20 ft.

RCRA Listings:	
Date Form Received by Agency:	2014-02-24 00:00:00.0
Handler Name:	SMOGTECH AIRPORT
Handler Address:	430 N AIRPORT WAY
Handler City,State,Zip:	STOCKTON, CA 95205
EPA ID:	CAL000394270
Contact Name:	HELI VALLASENOR
Contact Address:	430 N AIRPORT WAY
Contact City,State,Zip:	STOCKTON, CA 95205-0000
Contact Telephone:	209-747-3432
Contact Fax:	209-464-7674
Contact Email:	Not reported
Contact Title:	Not reported
EPA Region:	09
Land Type:	Not reported
Federal Waste Generator Description:	Not a generator, verified
Non-Notifier:	Not reported
Biennial Report Cycle:	Not reported
Accessibility:	Not reported
Active Site Indicator:	Handler Activities
State District Owner:	Not reported
State District:	Not reported
Mailing Address:	430 N AIRPORT WAY
Mailing City,State,Zip:	STOCKTON, CA 95205-0000
Owner Name:	HELI VILLASENOR
Owner Type:	Other
Operator Name:	HELI VALLASENOR
Operator Type:	Other
Short-Term Generator Activity:	No
Importer Activity:	No
Mixed Waste Generator:	No
Transporter Activity:	No
Transfer Facility Activity:	No
Recycler Activity with Storage:	Yes
Small Quantity On-Site Burner Exemption:	No
Smelting Melting and Refining Furnace Exemption:	No
Underground Injection Control:	No
Off-Site Waste Receipt:	No
Universal Waste Indicator:	Yes
Universal Waste Destination Facility:	Yes
Federal Universal Waste:	No
Active Site Fed-Reg Treatment Storage and Disposal Facility:	Not reported
Active Site Converter Treatment storage and Disposal Facility:	Not reported
Active Site State-Reg Treatment Storage and Disposal Facility:	Not reported
Active Site State-Reg Handler:	---
Federal Facility Indicator:	Not reported
Hazardous Secondary Material Indicator:	N
Sub-Part K Indicator:	Not reported
Commercial TSD Indicator:	No
Treatment Storage and Disposal Type:	Not reported
2018 GPRA Permit Baseline:	Not on the Baseline
2018 GPRA Renewals Baseline:	Not on the Baseline
Permit Renewals Workload Universe:	Not reported

Map ID
Direction
Distance
Elevation

MAP FINDINGS

Site

Database(s)

EDR ID Number
EPA ID Number

SMOGTECH AIRPORT (Continued)

1025868986

Permit Workload Universe:	Not reported
Permit Progress Universe:	Not reported
Post-Closure Workload Universe:	Not reported
Closure Workload Universe:	Not reported
202 GPRA Corrective Action Baseline:	No
Corrective Action Workload Universe:	No
Subject to Corrective Action Universe:	No
Non-TSDFs Where RCRA CA has Been Imposed Universe:	No
TSDFs Potentially Subject to CA Under 3004 (u)/(v) Universe:	No
TSDFs Only Subject to CA under Discretionary Auth Universe:	No
Corrective Action Priority Ranking:	No NCAPS ranking
Environmental Control Indicator:	No
Institutional Control Indicator:	No
Human Exposure Controls Indicator:	N/A
Groundwater Controls Indicator:	N/A
Operating TSDF Universe:	Not reported
Full Enforcement Universe:	Not reported
Significant Non-Complier Universe:	No
Unaddressed Significant Non-Complier Universe:	No
Addressed Significant Non-Complier Universe:	No
Significant Non-Complier With a Compliance Schedule Universe:	No
Financial Assurance Required:	Not reported
Handler Date of Last Change:	2019-06-28 17:06:54.0
Recognized Trader-Importer:	No
Recognized Trader-Exporter:	No
Importer of Spent Lead Acid Batteries:	No
Exporter of Spent Lead Acid Batteries:	No
Recycler Activity Without Storage:	No
Manifest Broker:	No
Sub-Part P Indicator:	No

Handler - Owner Operator:

Owner/Operator Indicator:	Operator
Owner/Operator Name:	HELI VALLASENOR
Legal Status:	Other
Date Became Current:	Not reported
Date Ended Current:	Not reported
Owner/Operator Address:	430 N AIRPORT WAY
Owner/Operator City,State,Zip:	STOCKTON, CA 95205-0000
Owner/Operator Telephone:	209-747-3432
Owner/Operator Telephone Ext:	Not reported
Owner/Operator Fax:	Not reported
Owner/Operator Email:	Not reported

Owner/Operator Indicator:	Owner
Owner/Operator Name:	HELI VILLASENOR
Legal Status:	Other
Date Became Current:	Not reported
Date Ended Current:	Not reported
Owner/Operator Address:	430 N AIRPORT WAY
Owner/Operator City,State,Zip:	STOCKTON, CA 95205-0000
Owner/Operator Telephone:	209-351-4720
Owner/Operator Telephone Ext:	Not reported
Owner/Operator Fax:	Not reported
Owner/Operator Email:	Not reported

Map ID
Direction
Distance
Elevation

MAP FINDINGS

Site

Database(s)

EDR ID Number
EPA ID Number

SMOGTECH AIRPORT (Continued)

1025868986

Historic Generators:

Receive Date: 2014-02-24 00:00:00.0
Handler Name: SMOGTECH AIRPORT
Federal Waste Generator Description: Not a generator, verified
State District Owner: Not reported
Large Quantity Handler of Universal Waste: No
Recognized Trader Importer: Not reported
Recognized Trader Exporter: Not reported
Spent Lead Acid Battery Importer: Not reported
Spent Lead Acid Battery Exporter: Not reported
Current Record: Yes
Non Storage Recycler Activity: Not reported
Electronic Manifest Broker: Not reported

List of NAICS Codes and Descriptions:

NAICS Code: 56299
NAICS Description: ALL OTHER WASTE MANAGEMENT SERVICES

Facility Has Received Notices of Violation:

No Violations Found:

Evaluation Action Summary:

No Evaluations Found:

AU573
North
1/8-1/4
0.248 mi.
1309 ft.

SMOGTECH AIRPORT
430 N AIRPORT WAY
STOCKTON, CA 95205
Site 3 of 3 in cluster AU

CERS HAZ WASTE
CERS
HWTS
S121782545
N/A

Relative:
Higher
Actual:
20 ft.

CERS HAZ WASTE:
Name: SMOGTECH AIRPORT
Address: 430 N AIRPORT WAY
City,State,Zip: STOCKTON, CA 95205
Site ID: 426635
CERS ID: 10744888
CERS Description: Hazardous Waste Generator

CERS:
Name: SMOGTECH AIRPORT
Address: 430 N AIRPORT WAY
City,State,Zip: STOCKTON, CA 95205
Site ID: 426635
CERS ID: 10744888
CERS Description: Chemical Storage Facilities

Violations:

Site ID: 426635
Site Name: Smogtech Airport
Violation Date: 9/8/2017
Citation: HSC 6.95 25508.2 - California Health and Safety Code, Chapter 6.95, Section(s) 25508.2
Violation Description: Failure to annually review and electronically certify that the business plan is complete and accurate on or before the annual due

Map ID
Direction
Distance
Elevation

MAP FINDINGS

Site

Database(s)

EDR ID Number
EPA ID Number

SMOGTECH AIRPORT (Continued)

S121782545

Violation Notes: date.
Returned to compliance on 09/13/2017. The business plan information has not been reviewed and resubmitted in the California Environmental Reporting System (CERS) annually. The hazardous materials inventory shall be submitted by January 15 of each calendar year and may be submitted beginning November 1 of the previous year. Immediately log into the CERS at <http://cers.calepa.ca.gov/>, enter the correct or updated information, and submit to the EHD for approval.

Violation Division: San Joaquin County Environmental Health
Violation Program: HMRRP
Violation Source: CERS

Site ID: 426635
Site Name: Smogtech Airport
Violation Date: 9/8/2017
Citation: HSC 6.95 25507 - California Health and Safety Code, Chapter 6.95, Section(s) 25507

Violation Description: Failure to adequately establish and implement a business plan when storing/handling a hazardous material at or above reportable quantities.

Violation Notes: Returned to compliance on 09/13/2017. A Hazardous Materials Business Plan has not been established or implemented. A Hazardous Materials Business Plan shall be established and implemented for emergency response to a release or threatened release of a hazardous material when storing hazardous materials at or above the thresholds quantities of 55 gallons for materials that are liquids, 500 pounds for solids, or 200 cubic feet for compressed gas, at standard temperature and pressure. Immediately log into the California Environmental Reporting System (CERS) at <http://cers.calepa.ca.gov/>, enter the required information, and submit for review by the EHD.

Violation Division: San Joaquin County Environmental Health
Violation Program: HMRRP
Violation Source: CERS

Site ID: 426635
Site Name: Smogtech Airport
Violation Date: 3/28/2019
Citation: 22 CCR 12 66262.40(a) - California Code of Regulations, Title 22, Chapter 12, Section(s) 66262.40(a)

Violation Description: Failure to keep a copy of each properly signed manifest for at least three years from the date the waste was accepted by the initial transporter. The manifest signed at the time the waste was accepted for transport shall be kept until receiving a signed copy from the designated facility which received the waste.

Violation Notes: Returned to compliance on 04/28/2019. Copies of uniform manifests for the disposal of hazardous waste for the last three years were not found on site. Hazardous waste generators shall retain copies of all manifests signed off by the disposal facility and all receipts used in a consolidated manifesting procedure on site for three years and have them readily available for review. Immediately locate a copy of all manifests and receipts for the last three years, maintain them on site, and submit copies to the EHD.

Violation Division: San Joaquin County Environmental Health
Violation Program: HW
Violation Source: CERS

Site ID: 426635

Map ID
Direction
Distance
Elevation

MAP FINDINGS

Site

Database(s)

EDR ID Number
EPA ID Number

SMOGTECH AIRPORT (Continued)

S121782545

Site Name: Smogtech Airport
Violation Date: 3/28/2019
Citation: HSC 6.5 25160.2 - California Health and Safety Code, Chapter 6.5, Section(s) 25160.2
Violation Description: Failure of a generator of hazardous waste that meets the conditions to be transported on a consolidated manifest to comply with one or more of the required consolidated manifesting procedures and retain copies of receipts for three years.
Violation Notes: Returned to compliance on 03/28/2019. Copies of hazardous waste disposal records for the last three years were not found on site. Hazardous waste generators shall retain copies of all manifests signed off by the disposal facility and all receipts used in a consolidated manifesting procedure on site for three years and have them readily available for review. Immediately locate a copy of all manifests and receipts for the last three years, maintain them on site, and submit copies to the EHD.
Violation Division: San Joaquin County Environmental Health
Violation Program: HW
Violation Source: CERS

Site ID: 426635
Site Name: Smogtech Airport
Violation Date: 9/8/2017
Citation: HSC 6.95 25505(a)(4) - California Health and Safety Code, Chapter 6.95, Section(s) 25505(a)(4)
Violation Description: Failure to provide initial and annual training to all employees in safety procedures in the event of a release or threatened release of a hazardous material or failure to document and maintain training records for a minimum of three years.
Violation Notes: Returned to compliance on 01/30/2018. Employee training records were not available at the time of inspection. The business plan shall include provisions for ensuring that appropriate personnel receive initial and annual refresher training. This training shall be documented electronically or by hard copy and shall be made available for a minimum of three years. Immediately provide employee training for appropriate personnel and submit a copy of the training records to the EHD.
Violation Division: San Joaquin County Environmental Health
Violation Program: HMRRP
Violation Source: CERS

Site ID: 426635
Site Name: Smogtech Airport
Violation Date: 9/8/2017
Citation: HSC 6.95 25508(a)(1) - California Health and Safety Code, Chapter 6.95, Section(s) 25508(a)(1)
Violation Description: Failure to complete and electronically submit hazardous material inventory information for all reportable hazardous materials on site at or above reportable quantities.
Violation Notes: Returned to compliance on 09/13/2017. Reportable amount of waste oil was found on site that has not been reported. Any material that meets or exceeds the reportable quantity shall be reported in the facility's business plan. Immediately log into the California Environmental Reporting System (CERS) at <http://cers.calepa.ca.gov/>, add the materials to the hazardous material inventory, and submit to the EHD for approval.
Violation Division: San Joaquin County Environmental Health

Map ID
Direction
Distance
Elevation

MAP FINDINGS

Site

Database(s)

EDR ID Number
EPA ID Number

SMOGTECH AIRPORT (Continued)

S121782545

Violation Program: HMRRP
Violation Source: CERS

Site ID: 426635
Site Name: Smogtech Airport
Violation Date: 9/8/2017
Citation: HSC 6.95 25505(c) - California Health and Safety Code, Chapter 6.95, Section(s) 25505(c)
Violation Description: Failure to have a business plan readily available to personnel of the business or the unified program facility with responsibilities for emergency response or training.
Violation Notes: Returned to compliance on 09/13/2017. Facility could not provide the Emergency Response Plan and the Chemical inventory upon request. The emergency response plans and procedures, the inventory of information required by this article, and the site map required by this section shall be readily available to personnel of the business or the unified program facility with responsibilities for emergency response or training pursuant to this section. Immediately make arrangements to have the business plan readily available for review.

Violation Division: San Joaquin County Environmental Health
Violation Program: HMRRP
Violation Source: CERS

Site ID: 426635
Site Name: Smogtech Airport
Violation Date: 9/8/2017
Citation: 19 CCR 6.95 25508(a)(1) - California Code of Regulations, Title 19, Chapter 6.95, Section(s) 25508(a)(1)
Violation Description: Failure to complete and electronically submit the Business Activities Page and/or Business Owner Operator Identification Page.
Violation Notes: Returned to compliance on 01/30/2018. The Business Activities and the Business Owner/Operator Identification forms have not been submitted. This information must be current and submitted as part of the business plan. Immediately log into the California Environmental Reporting System (CERS) at <http://cers.calepa.ca.gov/>, enter the correct or updated information, and submit to the EHD for approval.

Violation Division: San Joaquin County Environmental Health
Violation Program: HMRRP
Violation Source: CERS

Site ID: 426635
Site Name: Smogtech Airport
Violation Date: 9/8/2017
Citation: HSC 6.95 25508(a)(1) - California Health and Safety Code, Chapter 6.95, Section(s) 25508(a)(1)
Violation Description: Failure to complete and electronically submit a site map with all required content.
Violation Notes: Returned to compliance on 09/13/2017. A site map was not completed or submitted as part of the business plan. A site map shall contain a north orientation, loading areas, internal roads, adjacent streets, storm and sewer drains, access and exit points, emergency shutoffs, evacuation staging areas, hazardous material handling and storage areas, and emergency response equipment. If a site map element is not applicable for your facility then list it on the map and label as G NA". Immediately log into the California Environmental Reporting System (CERS) at <http://cers.calepa.ca.gov/>, upload the correct or updated information, and submit to the EHD for approval.

Map ID
Direction
Distance
Elevation

MAP FINDINGS

Site

Database(s)

EDR ID Number
EPA ID Number

SMOGTECH AIRPORT (Continued)

S121782545

Violation Division: San Joaquin County Environmental Health
Violation Program: HMRRP
Violation Source: CERS

Site ID: 426635
Site Name: Smogtech Airport
Violation Date: 9/8/2017
Citation: HSC 6.95 25508(a)(1) - California Health and Safety Code, Chapter 6.95, Section(s) 25508(a)(1)

Violation Description: Failure to complete and electronically submit a business plan when storing/handling a hazardous material at or above reportable quantities.

Violation Notes: Returned to compliance on 09/13/2017. The facility's business plan was not submitted electronically to the California Environmental Reporting System (CERS). As of January 1, 2013, all businesses were required to submit all business plans electronically. Immediately log into the CERS at <http://cers.calepa.ca.gov/>, enter the correct or updated information, and submit to the EHD for approval.

Violation Division: San Joaquin County Environmental Health
Violation Program: HMRRP
Violation Source: CERS

Site ID: 426635
Site Name: Smogtech Airport
Violation Date: 9/8/2017
Citation: HSC 6.95 25508(a)(1) - California Health and Safety Code, Chapter 6.95, Section(s) 25508(a)(1)

Violation Description: Failure to establish and electronically submit an adequate emergency response plan and procedures for a release or threatened release of a hazardous material.

Violation Notes: Returned to compliance on 09/13/2017. The emergency response procedures have not been submitted. A business plan shall include the following emergency response procedures for a release or threatened release of hazardous materials, including, but not limited to, the following: - Immediate notification of local emergency personnel and the Environmental Health Department (EHD) - Procedures for the mitigation of a release or threatened release to minimize any potential harm or damage to persons, property, or the environment - Evacuation plans and procedures, including immediate notice, for the site Immediately log into the California Environmental Reporting System (CERS) at <http://cers.calepa.ca.gov/>, upload the correct or updated information, and submit to the EHD for approval.

Violation Division: San Joaquin County Environmental Health
Violation Program: HMRRP
Violation Source: CERS

Site ID: 426635
Site Name: Smogtech Airport
Violation Date: 9/8/2017
Citation: HSC 6.95 25508(a)(1) - California Health and Safety Code, Chapter 6.95, Section(s) 25508(a)(1)

Violation Description: Failure to establish and electronically submit an adequate training program in safety procedures in the event of a release or threatened release of a hazardous material.

Violation Notes: Returned to compliance on 09/13/2017. A training program has not been submitted. Training programs for all employees and annual training, including refresher courses, shall include safety procedures for the

Map ID
Direction
Distance
Elevation

MAP FINDINGS

Site

Database(s)

EDR ID Number
EPA ID Number

SMOGTECH AIRPORT (Continued)

S121782545

event of a release or threatened release of a hazardous material, including, but not limited to, familiarity with the facility's emergency response plans and procedures. These training programs may take into consideration of each employee. Immediately prepare or update the facility's training program, log into the California Environmental Reporting System (CERS) at <http://cers.calepa.ca.gov/>, upload the correct or updated information, and submit to the EHD for approval.

Violation Division: San Joaquin County Environmental Health
Violation Program: HMRRP
Violation Source: CERS

Evaluation:

Eval General Type: Compliance Evaluation Inspection
Eval Date: 09-08-2017
Violations Found: Yes
Eval Type: Routine done by local agency
Eval Notes: Complete and submit a copy of the Return to Compliance Certification form to the EHD with a statement documenting the corrective actions that have been or will be taken for each violation, and any supporting paperwork, within 30 days of receiving the completed inspection report. Please be aware as of January 1, 2013, all businesses were required to submit all hazardous materials information online to the California Environmental Reporting System (CERS) at <http://cers.calepa.ca.gov>. Be sure to include your hazardous material activity in the Businesses Activities section in CERS in addition to any other relevant activities and required fields. For assistance with CERS, contact Toby Morelli at tmorelli@sjcehd.com or 209-468-3421.
San Joaquin County Environmental Health
Eval Division: San Joaquin County Environmental Health
Eval Program: HMRRP
Eval Source: CERS

Eval General Type: Compliance Evaluation Inspection
Eval Date: 03-28-2019
Violations Found: Yes
Eval Type: Routine done by local agency
Eval Notes: Complete and submit a copy of the Return to Compliance Certification form to the EHD with a statement documenting the corrective actions that have been or will be taken for each violation, and any supporting paperwork, by April 29, 2019. Starting September 1, 2018, all in-office CERS help will be provided at EHD hourly rate (\$152). To schedule an appointment, please call (209) 468-3420. This is the first Routine Hazardous Waste inspection after new ownership in 2014. Inspector provided: Return to Compliance Certification form, Schedule of free CUPA Classes and Example of hazardous waste labeling and Brochure for small business hazardous waste disposal. Waste Streams Observed: - Used oil - Drained used oil filters Used oil and filters are picked up by Crystal Blue Environmental Observations found during inspection: 101 CCR 66262.12 Managed a hazardous waste without an identification number This facility's hazardous waste ID number is inactive. A hazardous waste

San Joaquin County Environmental Health
Eval Division: San Joaquin County Environmental Health
Eval Program: HW
Eval Source: CERS

Enforcement Action:

Map ID
Direction
Distance
Elevation

MAP FINDINGS

Site

Database(s)

EDR ID Number
EPA ID Number

SMOGTECH AIRPORT (Continued)

S121782545

Site ID: 426635
Site Name: Smogtech Airport
Site Address: 430 N AIRPORT WAY
Site City: STOCKTON
Site Zip: 95205
Enf Action Date: 09-08-2017
Enf Action Type: Notice of Violation (Unified Program)
Enf Action Description: Notice of Violation Issued by the Inspector at the Time of Inspection
Enf Action Notes: Not reported
Enf Action Division: San Joaquin County Environmental Health
Enf Action Program: HMRRP
Enf Action Source: CERS

Coordinates:

Site ID: 426635
Facility Name: Smogtech Airport
Env Int Type Code: HMBP
Program ID: 10744888
Coord Name: Not reported
Ref Point Type Desc: Center of a facility or station.
Latitude: 37.959750
Longitude: -121.275310

Affiliation:

Affiliation Type Desc: Identification Signer
Entity Name: Heli Villasenor
Entity Title: Owner
Affiliation Address: Not reported
Affiliation City: Not reported
Affiliation State: Not reported
Affiliation Country: Not reported
Affiliation Zip: Not reported
Affiliation Phone: Not reported

Affiliation Type Desc: Legal Owner
Entity Name: Smogtech Airport
Entity Title: Not reported
Affiliation Address: 430 N. Airport Way
Affiliation City: Stockton
Affiliation State: CA
Affiliation Country: United States
Affiliation Zip: 95206
Affiliation Phone: (209) 464-7674

Affiliation Type Desc: Operator
Entity Name: Heli Villasenor
Entity Title: Not reported
Affiliation Address: Not reported
Affiliation City: Not reported
Affiliation State: Not reported
Affiliation Country: Not reported
Affiliation Zip: Not reported
Affiliation Phone: (209) 747-9526

Affiliation Type Desc: Parent Corporation
Entity Name: Smogtech Airport

Map ID
Direction
Distance
Elevation

MAP FINDINGS

Site

Database(s)

EDR ID Number
EPA ID Number

SMOGTECH AIRPORT (Continued)

S121782545

Entity Title: Not reported
Affiliation Address: Not reported
Affiliation City: Not reported
Affiliation State: Not reported
Affiliation Country: Not reported
Affiliation Zip: Not reported
Affiliation Phone: Not reported

Affiliation Type Desc: CUPA District
Entity Name: San Joaquin Cnty Env Health
Entity Title: Not reported
Affiliation Address: 1868 East Hazelton Avenue
Affiliation City: Stockton
Affiliation State: CA
Affiliation Country: Not reported
Affiliation Zip: 95205-6232
Affiliation Phone: (209) 468-3420

Affiliation Type Desc: Document Preparer
Entity Name: Heli Villasenor
Entity Title: Not reported
Affiliation Address: Not reported
Affiliation City: Not reported
Affiliation State: Not reported
Affiliation Country: Not reported
Affiliation Zip: Not reported
Affiliation Phone: Not reported

Affiliation Type Desc: Environmental Contact
Entity Name: Heli Villasenor
Entity Title: Not reported
Affiliation Address: 430 N. Airport Way
Affiliation City: Stockton
Affiliation State: CA
Affiliation Country: Not reported
Affiliation Zip: 95206
Affiliation Phone: Not reported

Affiliation Type Desc: Facility Mailing Address
Entity Name: Mailing Address
Entity Title: Not reported
Affiliation Address: 430 N Airport Way
Affiliation City: Stockton
Affiliation State: CA
Affiliation Country: Not reported
Affiliation Zip: 95205
Affiliation Phone: Not reported

HWTS:

Name: SMOGTECH AIRPORT
Address: 430 N AIRPORT WAY
Address 2: Not reported
City,State,Zip: STOCKTON, CA 95205
EPA ID: CAL000394270
Inactive Date: Not reported
Create Date: 02/24/2014

Map ID
 Direction
 Distance
 Elevation

MAP FINDINGS

Site

Database(s)

EDR ID Number
 EPA ID Number

SMOGTECH AIRPORT (Continued)

S121782545

Last Act Date: 10/08/2019
 Mailing Name: Not reported
 Mailing Address: 430 N AIRPORT WAY
 Mailing Address 2: Not reported
 Mailing City,State,Zip: STOCKTON, CA 952050000
 Owner Name: HELI VILLASENOR
 Owner Address: 430 N AIRPORT WAY
 Owner Address 2: Not reported
 Owner City,State,Zip: STOCKTON, CA 952050000
 Contact Name: HELI VALLASENOR
 Contact Address: 430 N AIRPORT WAY
 Contact Address 2: Not reported
 City,State,Zip: STOCKTON, CA 95205

NAICS:
 EPA ID: CAL000394270
 Create Date: 2014-02-24 15:09:32
 NAICS Code: 99999
 NAICS Description: Not Otherwise Specified
 Issued EPA ID Date: 2014-02-24 15:09:32
 Inactive Date: Not reported
 Facility Name: SMOGTECH AIRPORT
 Facility Address: 430 N AIRPORT WAY
 Facility Address 2: Not reported
 Facility City: STOCKTON
 Facility County: 39
 Facility State: CA
 Facility Zip: 95205

**AK574
 NW
 1/8-1/4
 0.248 mi.
 1309 ft.**

**WESTERN EMPIRE
 521 E MAIN ST
 STOCKTON, CA 95202
 Site 7 of 7 in cluster AK**

**RCRA-SQG 1010314021
 HAZNET CAR000181107
 HWTS**

**Relative:
 Lower
 Actual:
 17 ft.**

RCRA Listings:
 Date Form Received by Agency: 2007-02-14 00:00:00.0
 Handler Name: WESTERN EMPIRE
 Handler Address: 521 E MAIN ST
 Handler City,State,Zip: STOCKTON, CA 95202
 EPA ID: CAR000181107
 Contact Name: BARBARA WALLACE
 Contact Address: 521 E MAIN ST
 Contact City,State,Zip: STOCKTON, CA 95202
 Contact Telephone: 209-938-0194
 Contact Fax: Not reported
 Contact Email: Not reported
 Contact Title: Not reported
 EPA Region: 09
 Land Type: Private
 Federal Waste Generator Description: Small Quantity Generator
 Non-Notifier: Not reported
 Biennial Report Cycle: Not reported
 Accessibility: Not reported
 Active Site Indicator: Handler Activities
 State District Owner: Not reported
 State District: Not reported

Map ID
 Direction
 Distance
 Elevation

MAP FINDINGS

Site

Database(s)

EDR ID Number
 EPA ID Number

WESTERN EMPIRE (Continued)

1010314021

Mailing Address:	521 E MAIN ST
Mailing City,State,Zip:	STOCKTON, CA 95202
Owner Name:	BARBARA WALLACE
Owner Type:	Private
Operator Name:	BARBARA WALLACE
Operator Type:	Private
Short-Term Generator Activity:	No
Importer Activity:	No
Mixed Waste Generator:	No
Transporter Activity:	No
Transfer Facility Activity:	No
Recycler Activity with Storage:	No
Small Quantity On-Site Burner Exemption:	No
Smelting Melting and Refining Furnace Exemption:	No
Underground Injection Control:	No
Off-Site Waste Receipt:	No
Universal Waste Indicator:	No
Universal Waste Destination Facility:	No
Federal Universal Waste:	No
Active Site Fed-Reg Treatment Storage and Disposal Facility:	Not reported
Active Site Converter Treatment storage and Disposal Facility:	Not reported
Active Site State-Reg Treatment Storage and Disposal Facility:	Not reported
Active Site State-Reg Handler:	---
Federal Facility Indicator:	Not reported
Hazardous Secondary Material Indicator:	NN
Sub-Part K Indicator:	Not reported
Commercial TSD Indicator:	No
Treatment Storage and Disposal Type:	Not reported
2018 GPRA Permit Baseline:	Not on the Baseline
2018 GPRA Renewals Baseline:	Not on the Baseline
Permit Renewals Workload Universe:	Not reported
Permit Workload Universe:	Not reported
Permit Progress Universe:	Not reported
Post-Closure Workload Universe:	Not reported
Closure Workload Universe:	Not reported
202 GPRA Corrective Action Baseline:	No
Corrective Action Workload Universe:	No
Subject to Corrective Action Universe:	No
Non-TSDFs Where RCRA CA has Been Imposed Universe:	No
TSDFs Potentially Subject to CA Under 3004 (u)/(v) Universe:	No
TSDFs Only Subject to CA under Discretionary Auth Universe:	No
Corrective Action Priority Ranking:	No NCAPS ranking
Environmental Control Indicator:	No
Institutional Control Indicator:	No
Human Exposure Controls Indicator:	N/A
Groundwater Controls Indicator:	N/A
Operating TSDF Universe:	Not reported
Full Enforcement Universe:	Not reported
Significant Non-Complier Universe:	No
Unaddressed Significant Non-Complier Universe:	No
Addressed Significant Non-Complier Universe:	No
Significant Non-Complier With a Compliance Schedule Universe:	No
Financial Assurance Required:	Not reported
Handler Date of Last Change:	2007-03-06 19:17:48.0
Recognized Trader-Importer:	No
Recognized Trader-Exporter:	No
Importer of Spent Lead Acid Batteries:	No

Map ID
Direction
Distance
Elevation

MAP FINDINGS

Site

Database(s)

EDR ID Number
EPA ID Number

WESTERN EMPIRE (Continued)

1010314021

Exporter of Spent Lead Acid Batteries:	No
Recycler Activity Without Storage:	Not reported
Manifest Broker:	Not reported
Sub-Part P Indicator:	Not reported

Hazardous Waste Summary:

Waste Code:	D001
Waste Description:	IGNITABLE WASTE

Waste Code:	D011
Waste Description:	SILVER

Handler - Owner Operator:

Owner/Operator Indicator:	Owner
Owner/Operator Name:	BARBARA WALLACE
Legal Status:	Private
Date Became Current:	1987-01-15 00:00:00.
Date Ended Current:	Not reported
Owner/Operator Address:	521 E MAIN ST
Owner/Operator City,State,Zip:	STOCKTON, CA 95202
Owner/Operator Telephone:	Not reported
Owner/Operator Telephone Ext:	Not reported
Owner/Operator Fax:	Not reported
Owner/Operator Email:	Not reported

Owner/Operator Indicator:	Operator
Owner/Operator Name:	BARBARA WALLACE
Legal Status:	Private
Date Became Current:	1987-01-15 00:00:00.
Date Ended Current:	Not reported
Owner/Operator Address:	Not reported
Owner/Operator City,State,Zip:	Not reported
Owner/Operator Telephone:	Not reported
Owner/Operator Telephone Ext:	Not reported
Owner/Operator Fax:	Not reported
Owner/Operator Email:	Not reported

Historic Generators:

Receive Date:	2007-02-14 00:00:00.0
Handler Name:	WESTERN EMPIRE
Federal Waste Generator Description:	Small Quantity Generator
State District Owner:	Not reported
Large Quantity Handler of Universal Waste:	No
Recognized Trader Importer:	No
Recognized Trader Exporter:	No
Spent Lead Acid Battery Importer:	No
Spent Lead Acid Battery Exporter:	No
Current Record:	Yes
Non Storage Recycler Activity:	Not reported
Electronic Manifest Broker:	Not reported

List of NAICS Codes and Descriptions:

NAICS Code:	32311
NAICS Description:	PRINTING

Map ID
Direction
Distance
Elevation

MAP FINDINGS

Site

Database(s)

EDR ID Number
EPA ID Number

WESTERN EMPIRE (Continued)

1010314021

Facility Has Received Notices of Violation:

No Violations Found:

Evaluation Action Summary:

No Evaluations Found:

HAZNET:

Name:	WESTERN EMPIRE
Address:	521 E MAIN ST
Address 2:	Not reported
City,State,Zip:	STOCKTON, CA 952020000
Contact:	BARBARA WALLACE
Telephone:	2099380194
Mailing Name:	Not reported
Mailing Address:	521 E MAIN ST
Year:	2007
Gepaid:	CAR000181107
TSD EPA ID:	CAD028409019
CA Waste Code:	181 - Other inorganic solid waste
Disposal Method:	H141 - Storage, Bulking, And/Or Transfer Off Site--No Treatment/Reovery (H010-H129) Or (H131-H135)
Tons:	0.01
Year:	2007
Gepaid:	CAR000181107
TSD EPA ID:	CAD028409019
CA Waste Code:	331 - Off-specification, aged or surplus organics
Disposal Method:	H061 - Fuel Blending Prior To Energy Recovery At Another Site
Tons:	0.0429
Year:	2007
Gepaid:	CAR000181107
TSD EPA ID:	CAD028409019
CA Waste Code:	134 - Aqueous solution with total organic residues less than 10 percent
Disposal Method:	H141 - Storage, Bulking, And/Or Transfer Off Site--No Treatment/Reovery (H010-H129) Or (H131-H135)
Tons:	0.1008
Year:	2007
Gepaid:	CAR000181107
TSD EPA ID:	CAD028409019
CA Waste Code:	141 - Off-specification, aged or surplus inorganics
Disposal Method:	H141 - Storage, Bulking, And/Or Transfer Off Site--No Treatment/Reovery (H010-H129) Or (H131-H135)
Tons:	0.08757
Additional Info:	
Year:	2007
Gen EPA ID:	CAR000181107

Map ID
Direction
Distance
Elevation

MAP FINDINGS

Site

Database(s)

EDR ID Number
EPA ID Number

WESTERN EMPIRE (Continued)

1010314021

Shipment Date:	20070301
Creation Date:	8/19/2007 18:30:27
Receipt Date:	20070308
Manifest ID:	000178317GBF
Trans EPA ID:	CAR000179382
Trans Name:	ENV ENVIRONMENTAL INTERNATIONAL
Trans 2 EPA ID:	CAD982444481
Trans 2 Name:	FILTER RECYCLING SERVICES INC
TSDf EPA ID:	CAD028409019
Trans Name:	CROSBY & OVERTON
TSDf Alt EPA ID:	Not reported
TSDf Alt Name:	Not reported
Waste Code Description:	141 - Off-specification, aged, or surplus inorganics
RCRA Code:	Not reported
Meth Code:	H141 - Storage, Bulking, And/Or Transfer Off Site--No Treatment/Reovery (H010-H129) Or (H131-H135)
Quantity Tons:	0.08757
Waste Quantity:	21
Quantity Unit:	G
Additional Code 1:	Not reported
Additional Code 2:	Not reported
Additional Code 3:	Not reported
Additional Code 4:	Not reported
Additional Code 5:	Not reported
Shipment Date:	20070301
Creation Date:	8/19/2007 18:30:27
Receipt Date:	20070308
Manifest ID:	000178317GBF
Trans EPA ID:	CAR000179382
Trans Name:	ENV ENVIRONMENTAL INTERNATIONAL
Trans 2 EPA ID:	CAD982444481
Trans 2 Name:	FILTER RECYCLING SERVICES INC
TSDf EPA ID:	CAD028409019
Trans Name:	CROSBY & OVERTON
TSDf Alt EPA ID:	Not reported
TSDf Alt Name:	Not reported
Waste Code Description:	181 - Other inorganic solid waste Organics
RCRA Code:	Not reported
Meth Code:	H141 - Storage, Bulking, And/Or Transfer Off Site--No Treatment/Reovery (H010-H129) Or (H131-H135)
Quantity Tons:	0.01
Waste Quantity:	20
Quantity Unit:	P
Additional Code 1:	Not reported
Additional Code 2:	Not reported
Additional Code 3:	Not reported
Additional Code 4:	Not reported
Additional Code 5:	Not reported
Shipment Date:	20070301
Creation Date:	8/19/2007 18:30:27
Receipt Date:	20070308
Manifest ID:	000178317GBF
Trans EPA ID:	CAR000179382
Trans Name:	ENV ENVIRONMENTAL INTERNATIONAL
Trans 2 EPA ID:	CAD982444481

Map ID
Direction
Distance
Elevation

MAP FINDINGS

Site

Database(s)

EDR ID Number
EPA ID Number

WESTERN EMPIRE (Continued)

1010314021

Trans 2 Name: FILTER RECYCLING SERVICES INC
TSDf EPA ID: CAD028409019
Trans Name: CROSBY & OVERTON
TSDf Alt EPA ID: Not reported
TSDf Alt Name: Not reported
Waste Code Description: 134 - Aqueous solution with <10% total organic residues
RCRA Code: Not reported
Meth Code: H141 - Storage, Bulking, And/Or Transfer Off Site--No Treatment/Reovery (H010-H129) Or (H131-H135)

Quantity Tons: 0.1008
Waste Quantity: 24
Quantity Unit: G
Additional Code 1: Not reported
Additional Code 2: Not reported
Additional Code 3: Not reported
Additional Code 4: Not reported
Additional Code 5: Not reported

Shipment Date: 20070301
Creation Date: 8/19/2007 18:30:27
Receipt Date: 20070308
Manifest ID: 000178317GBF
Trans EPA ID: CAR000179382
Trans Name: ENV ENVIRONMENTAL INTERNATIONAL
Trans 2 EPA ID: CAD982444481
Trans 2 Name: FILTER RECYCLING SERVICES INC
TSDf EPA ID: CAD028409019
Trans Name: CROSBY & OVERTON
TSDf Alt EPA ID: Not reported
TSDf Alt Name: Not reported
Waste Code Description: 331 - Off-specification, aged, or surplus organics
RCRA Code: D001
Meth Code: H061 - Fuel Blending Prior To Energy Recovery At Another Site
Quantity Tons: 0.0429
Waste Quantity: 13
Quantity Unit: G
Additional Code 1: Not reported
Additional Code 2: Not reported
Additional Code 3: Not reported
Additional Code 4: Not reported
Additional Code 5: Not reported

HWTS:

Name: WESTERN EMPIRE
Address: 521 E MAIN ST
Address 2: Not reported
City,State,Zip: STOCKTON, CA 952020000
EPA ID: CAR000181107
Inactive Date: 06/30/2007
Create Date: 03/27/2007
Last Act Date: 05/12/2009
Mailing Name: Not reported
Mailing Address: 521 E MAIN ST
Mailing Address 2: Not reported
Mailing City,State,Zip: STOCKTON, CA 952020000
Owner Name: WESTERN EMPIRE
Owner Address: 521 E MAIN ST

Map ID
Direction
Distance
Elevation

MAP FINDINGS

Site

Database(s)

EDR ID Number
EPA ID Number

WESTERN EMPIRE (Continued)

1010314021

Owner Address 2: Not reported
Owner City,State,Zip: STOCKTON, CA 952020000
Contact Name: BARBARA WALLACE
Contact Address: 521 E MAIN ST
Contact Address 2: Not reported
City,State,Zip: STOCKTON, CA 952020000

AV575
NNE
1/4-1/2
0.253 mi.
1334 ft.

ROEK CONSTRUCTION
102 WILSON WAY S
STOCKTON, CA 95205
Site 13 of 17 in cluster AV

LUST S101308486
Cortese N/A
HIST CORTESE
CERS

Relative:
Higher
Actual:
22 ft.

LUST:

Name: ROEK CONSTRUCTION
Address: 102 WILSON WAY S
City,State,Zip: STOCKTON, CA 95205
Lead Agency: CENTRAL VALLEY RWQCB (REGION 5S)
Case Type: LUST Cleanup Site
Geo Track: http://geotracker.waterboards.ca.gov/profile_report.asp?global_id=T0607700163
Global Id: T0607700163
Latitude: 37.954698695
Longitude: -121.2709669
Status: Open - Site Assessment
Status Date: 08/31/2018
Case Worker: VJF
RB Case Number: 390232
Local Agency: Not reported
File Location: Local Agency
Local Case Number: Not reported
Potential Media Affect: Aquifer used for drinking water supply
Potential Contaminants of Concern: Gasoline
Site History: 1978: Four USTs reportedly removed from site; two 7,500-gallon, one 1,000-gallon and one 300-gallon tanks. 04/1988: A site assesment was performed without regulatory oversight or permits; three soil borings advanced in designated former USTareas, TPHg detected in northern boring, BTEX not analyzed. 05/16/1988: USR and Prop 65 filed, MFR for EHD filed. 01/23/1989: One soil boring and monitoring wells MW-1, MW-2 and MW-3 installed. 11/1989: Five soil borings and monitoring wells MW-4 and MW-5 installed. 08/08/1990: Three soil borings (SB21, SB22 and SB23) advanced; monitoring well MW-6 installed. 09/12-13/1994: MW-7 and MW-8 were installed. 05/04-10/1995: Eight soil borings were advanced, and monitoring wells MW-9 , MW-10, MW-11 and MW-12 installed. 10/04-09/1995: Vapor wells (VW-1 through VW-6) were installed. MW-13 was installed. 02/27/2001: MW-14 was installed. 01/10-18/2003: MW-13B, MW-15A, MW-15B, MW-15C, MW-16A, and MW-16B were installed. MW-13 was destroyed. 04/21&25/2006: MW-17C was installed. 11/27-29/2012: IW-1A, IW-1B, IW-2A, IW-2B, IW-3A, IW-3B, IW-4A, IW-4B, IW-5A, and IW-5B were installed. 11/28/2012: VW-6 was destroyed

LUST:

Global Id: T0607700163
Contact Type: Regional Board Caseworker
Contact Name: VERA FISCHER
Organization Name: CENTRAL VALLEY RWQCB (REGION 5S)
Address: 11020 SUN CENTER DRIVE #200
City: RANCHO CORDOVA

Map ID
Direction
Distance
Elevation

MAP FINDINGS

Site

Database(s)

EDR ID Number
EPA ID Number

ROEK CONSTRUCTION (Continued)

S101308486

Email: vera.fischer@waterboards.ca.gov
Phone Number: Not reported

LUST:

Global Id: T0607700163
Action Type: ENFORCEMENT
Date: 05/11/2010
Action: Technical Correspondence / Assistance / Other

Global Id: T0607700163
Action Type: ENFORCEMENT
Date: 11/23/2010
Action: Clean Up Fund - Letter to RP

Global Id: T0607700163
Action Type: ENFORCEMENT
Date: 07/27/2011
Action: File review

Global Id: T0607700163
Action Type: ENFORCEMENT
Date: 02/03/2014
Action: Clean Up Fund - Case Closure Review Summary Report (RSR)

Global Id: T0607700163
Action Type: RESPONSE
Date: 04/11/2001
Action: Monitoring Report - Other

Global Id: T0607700163
Action Type: RESPONSE
Date: 02/02/1999
Action: Monitoring Report - Quarterly

Global Id: T0607700163
Action Type: RESPONSE
Date: 01/11/2002
Action: Monitoring Report - Quarterly

Global Id: T0607700163
Action Type: RESPONSE
Date: 01/16/2004
Action: Monitoring Report - Quarterly

Global Id: T0607700163
Action Type: RESPONSE
Date: 05/11/1987
Action: Other Report / Document

Global Id: T0607700163
Action Type: RESPONSE
Date: 01/07/1998
Action: Other Report / Document

Global Id: T0607700163
Action Type: RESPONSE
Date: 04/11/2002

Map ID
Direction
Distance
Elevation

MAP FINDINGS

Site

Database(s)

EDR ID Number
EPA ID Number

ROEK CONSTRUCTION (Continued)

S101308486

Action: Monitoring Report - Other

Global Id: T0607700163
Action Type: RESPONSE
Date: 12/08/2015
Action: Monitoring Report - Semi-Annually

Global Id: T0607700163
Action Type: ENFORCEMENT
Date: 03/24/1993
Action: Notice of Reimbursement

Global Id: T0607700163
Action Type: ENFORCEMENT
Date: 08/19/1992
Action: Rescission of Enforcement Action

Global Id: T0607700163
Action Type: ENFORCEMENT
Date: 08/04/1993
Action: Notice of Reimbursement

Global Id: T0607700163
Action Type: ENFORCEMENT
Date: 02/19/2013
Action: File review

Global Id: T0607700163
Action Type: ENFORCEMENT
Date: 10/28/2011
Action: Technical Correspondence / Assistance / Other

Global Id: T0607700163
Action Type: ENFORCEMENT
Date: 09/23/2011
Action: Technical Correspondence / Assistance / Other

Global Id: T0607700163
Action Type: ENFORCEMENT
Date: 04/06/2010
Action: File review

Global Id: T0607700163
Action Type: ENFORCEMENT
Date: 03/06/1992
Action: Notice of Reimbursement

Global Id: T0607700163
Action Type: RESPONSE
Date: 07/05/1994
Action: Other Report / Document

Global Id: T0607700163
Action Type: RESPONSE
Date: 10/21/1992
Action: Remedial Progress Report

Map ID
Direction
Distance
Elevation

MAP FINDINGS

Site

Database(s)

EDR ID Number
EPA ID Number

ROEK CONSTRUCTION (Continued)

S101308486

Global Id: T0607700163
Action Type: RESPONSE
Date: 10/06/2006
Action: Monitoring Report - Quarterly

Global Id: T0607700163
Action Type: RESPONSE
Date: 05/15/2001
Action: Well Installation Report

Global Id: T0607700163
Action Type: RESPONSE
Date: 12/01/1995
Action: Other Report / Document

Global Id: T0607700163
Action Type: RESPONSE
Date: 09/26/2006
Action: Monitoring Report - Quarterly

Global Id: T0607700163
Action Type: RESPONSE
Date: 07/18/1995
Action: Other Report / Document

Global Id: T0607700163
Action Type: RESPONSE
Date: 12/09/2004
Action: Monitoring Report - Quarterly

Global Id: T0607700163
Action Type: RESPONSE
Date: 02/15/2006
Action: Monitoring Report - Quarterly

Global Id: T0607700163
Action Type: RESPONSE
Date: 12/22/2000
Action: Monitoring Report - Quarterly

Global Id: T0607700163
Action Type: RESPONSE
Date: 02/28/1997
Action: Monitoring Report - Other

Global Id: T0607700163
Action Type: RESPONSE
Date: 03/15/2000
Action: Monitoring Report - Quarterly

Global Id: T0607700163
Action Type: RESPONSE
Date: 01/27/1998
Action: Monitoring Report - Quarterly

Global Id: T0607700163
Action Type: RESPONSE

Map ID
Direction
Distance
Elevation

MAP FINDINGS

Site

Database(s)

EDR ID Number
EPA ID Number

ROEK CONSTRUCTION (Continued)

S101308486

Date: 06/04/2004
Action: Monitoring Report - Quarterly

Global Id: T0607700163
Action Type: RESPONSE
Date: 07/17/2001
Action: Monitoring Report - Quarterly

Global Id: T0607700163
Action Type: RESPONSE
Date: 06/27/2002
Action: Monitoring Report - Quarterly

Global Id: T0607700163
Action Type: RESPONSE
Date: 06/29/2005
Action: Monitoring Report - Quarterly

Global Id: T0607700163
Action Type: RESPONSE
Date: 09/28/1990
Action: Other Report / Document

Global Id: T0607700163
Action Type: RESPONSE
Date: 09/01/1988
Action: Preliminary Site Assessment Report

Global Id: T0607700163
Action Type: RESPONSE
Date: 11/21/1994
Action: Other Report / Document

Global Id: T0607700163
Action Type: RESPONSE
Date: 04/24/1989
Action: Well Installation Report

Global Id: T0607700163
Action Type: RESPONSE
Date: 08/15/1997
Action: Monitoring Report - Quarterly

Global Id: T0607700163
Action Type: RESPONSE
Date: 03/19/1996
Action: Monitoring Report - Other

Global Id: T0607700163
Action Type: RESPONSE
Date: 06/24/2003
Action: Monitoring Report - Other

Global Id: T0607700163
Action Type: RESPONSE
Date: 08/10/1994
Action: Site Assessment Report

Map ID
Direction
Distance
Elevation

MAP FINDINGS

Site

Database(s)

EDR ID Number
EPA ID Number

ROEK CONSTRUCTION (Continued)

S101308486

Global Id: T0607700163
Action Type: RESPONSE
Date: 11/19/1996
Action: Monitoring Report - Quarterly

Global Id: T0607700163
Action Type: RESPONSE
Date: 01/07/2000
Action: Monitoring Report - Quarterly

Global Id: T0607700163
Action Type: RESPONSE
Date: 05/21/1996
Action: Monitoring Report - Quarterly

Global Id: T0607700163
Action Type: RESPONSE
Date: 06/09/1997
Action: Monitoring Report - Quarterly

Global Id: T0607700163
Action Type: RESPONSE
Date: 07/21/2003
Action: Monitoring Report - Quarterly

Global Id: T0607700163
Action Type: RESPONSE
Date: 09/28/2000
Action: Monitoring Report - Quarterly

Global Id: T0607700163
Action Type: RESPONSE
Date: 10/05/2001
Action: Monitoring Report - Quarterly

Global Id: T0607700163
Action Type: RESPONSE
Date: 09/17/2004
Action: Monitoring Report - Quarterly

Global Id: T0607700163
Action Type: RESPONSE
Date: 10/02/1998
Action: Monitoring Report - Quarterly

Global Id: T0607700163
Action Type: RESPONSE
Date: 03/24/2004
Action: Monitoring Report - Quarterly

Global Id: T0607700163
Action Type: RESPONSE
Date: 01/23/1990
Action: Other Report / Document

Global Id: T0607700163
Action Type: RESPONSE

Map ID
Direction
Distance
Elevation

MAP FINDINGS

Site

Database(s)

EDR ID Number
EPA ID Number

ROEK CONSTRUCTION (Continued)

S101308486

Date: 04/26/2005
Action: Monitoring Report - Quarterly

Global Id: T0607700163
Action Type: RESPONSE
Date: 06/12/2000
Action: Monitoring Report - Quarterly

Global Id: T0607700163
Action Type: RESPONSE
Date: 04/20/1998
Action: Other Report / Document

Global Id: T0607700163
Action Type: RESPONSE
Date: 04/30/1999
Action: Other Report / Document

Global Id: T0607700163
Action Type: RESPONSE
Date: 04/26/1988
Action: Other Report / Document

Global Id: T0607700163
Action Type: RESPONSE
Date: 09/18/2002
Action: Monitoring Report - Quarterly

Global Id: T0607700163
Action Type: RESPONSE
Date: 10/17/2003
Action: Monitoring Report - Quarterly

Global Id: T0607700163
Action Type: RESPONSE
Date: 06/12/2006
Action: Monitoring Report - Quarterly

Global Id: T0607700163
Action Type: RESPONSE
Date: 07/09/1998
Action: Monitoring Report - Quarterly

Global Id: T0607700163
Action Type: RESPONSE
Date: 07/27/1999
Action: Monitoring Report - Quarterly

Global Id: T0607700163
Action Type: RESPONSE
Date: 10/19/1993
Action: Other Report / Document

Global Id: T0607700163
Action Type: RESPONSE
Date: 06/22/1994
Action: Other Report / Document

Map ID
Direction
Distance
Elevation

MAP FINDINGS

Site

Database(s)

EDR ID Number
EPA ID Number

ROEK CONSTRUCTION (Continued)

S101308486

Global Id: T0607700163
Action Type: RESPONSE
Date: 05/18/1994
Action: Correspondence

Global Id: T0607700163
Action Type: RESPONSE
Date: 05/11/1995
Action: Correspondence

Global Id: T0607700163
Action Type: RESPONSE
Date: 01/25/1996
Action: Correspondence

Global Id: T0607700163
Action Type: RESPONSE
Date: 05/04/1994
Action: Correspondence

Global Id: T0607700163
Action Type: RESPONSE
Date: 01/19/1994
Action: Correspondence

Global Id: T0607700163
Action Type: RESPONSE
Date: 07/20/2001
Action: Correspondence

Global Id: T0607700163
Action Type: RESPONSE
Date: 10/26/2006
Action: Correspondence

Global Id: T0607700163
Action Type: RESPONSE
Date: 08/31/2005
Action: Deposition

Global Id: T0607700163
Action Type: RESPONSE
Date: 09/30/1999
Action: Correspondence

Global Id: T0607700163
Action Type: RESPONSE
Date: 04/10/2000
Action: Correspondence

Global Id: T0607700163
Action Type: RESPONSE
Date: 11/09/1995
Action: Correspondence

Global Id: T0607700163
Action Type: RESPONSE

Map ID
Direction
Distance
Elevation

MAP FINDINGS

Site

Database(s)

EDR ID Number
EPA ID Number

ROEK CONSTRUCTION (Continued)

S101308486

Date: 09/10/1993
Action: Correspondence

Global Id: T0607700163
Action Type: RESPONSE
Date: 09/21/2005
Action: Other Report / Document

Global Id: T0607700163
Action Type: RESPONSE
Date: 02/19/1989
Action: Other Report / Document

Global Id: T0607700163
Action Type: ENFORCEMENT
Date: 10/21/2010
Action: Technical Correspondence / Assistance / Other

Global Id: T0607700163
Action Type: ENFORCEMENT
Date: 07/08/2011
Action: Technical Correspondence / Assistance / Other

Global Id: T0607700163
Action Type: ENFORCEMENT
Date: 12/08/2011
Action: Technical Correspondence / Assistance / Other

Global Id: T0607700163
Action Type: ENFORCEMENT
Date: 09/30/2016
Action: Staff Letter

Global Id: T0607700163
Action Type: Other
Date: 05/11/1988
Action: Leak Discovery

Global Id: T0607700163
Action Type: RESPONSE
Date: 09/11/2000
Action: Other Report / Document

Global Id: T0607700163
Action Type: RESPONSE
Date: 10/04/1988
Action: Unauthorized Release Form

Global Id: T0607700163
Action Type: RESPONSE
Date: 09/17/2001
Action: Other Report / Document

Global Id: T0607700163
Action Type: RESPONSE
Date: 07/18/1994
Action: Correspondence

Map ID
Direction
Distance
Elevation

MAP FINDINGS

Site

Database(s)

EDR ID Number
EPA ID Number

ROEK CONSTRUCTION (Continued)

S101308486

Global Id:	T0607700163
Action Type:	RESPONSE
Date:	08/19/1992
Action:	Correspondence
Global Id:	T0607700163
Action Type:	RESPONSE
Date:	11/09/1994
Action:	Correspondence
Global Id:	T0607700163
Action Type:	RESPONSE
Date:	09/16/1993
Action:	Correspondence
Global Id:	T0607700163
Action Type:	RESPONSE
Date:	01/05/2006
Action:	Correspondence
Global Id:	T0607700163
Action Type:	RESPONSE
Date:	11/14/2000
Action:	Correspondence
Global Id:	T0607700163
Action Type:	RESPONSE
Date:	09/11/2000
Action:	Correspondence
Global Id:	T0607700163
Action Type:	RESPONSE
Date:	08/04/1993
Action:	Correspondence
Global Id:	T0607700163
Action Type:	RESPONSE
Date:	03/09/1995
Action:	Correspondence
Global Id:	T0607700163
Action Type:	RESPONSE
Date:	01/26/1995
Action:	Correspondence
Global Id:	T0607700163
Action Type:	RESPONSE
Date:	06/16/1993
Action:	Correspondence
Global Id:	T0607700163
Action Type:	RESPONSE
Date:	09/18/2003
Action:	Correspondence
Global Id:	T0607700163
Action Type:	ENFORCEMENT

Map ID
Direction
Distance
Elevation

MAP FINDINGS

Site

Database(s)

EDR ID Number
EPA ID Number

ROEK CONSTRUCTION (Continued)

S101308486

Date: 02/09/2012
Action: File review

Global Id: T0607700163
Action Type: ENFORCEMENT
Date: 02/16/2012
Action: Technical Correspondence / Assistance / Other

Global Id: T0607700163
Action Type: ENFORCEMENT
Date: 09/24/2012
Action: Technical Correspondence / Assistance / Other

Global Id: T0607700163
Action Type: ENFORCEMENT
Date: 08/12/2013
Action: File review

Global Id: T0607700163
Action Type: REMEDIATION
Date: 11/04/1997
Action: Soil Vapor Extraction (SVE)

Global Id: T0607700163
Action Type: REMEDIATION
Date: 04/23/2013
Action: In Situ Physical/Chemical Treatment (other than SVE)

Global Id: T0607700163
Action Type: ENFORCEMENT
Date: 05/03/2013
Action: Technical Correspondence / Assistance / Other

Global Id: T0607700163
Action Type: ENFORCEMENT
Date: 05/22/2012
Action: File review

Global Id: T0607700163
Action Type: ENFORCEMENT
Date: 04/16/2013
Action: Site Visit / Inspection / Sampling

Global Id: T0607700163
Action Type: ENFORCEMENT
Date: 07/17/2012
Action: File review

Global Id: T0607700163
Action Type: ENFORCEMENT
Date: 10/26/2006
Action: Technical Correspondence / Assistance / Other

Global Id: T0607700163
Action Type: ENFORCEMENT
Date: 02/23/2009
Action: Staff Letter

Map ID
Direction
Distance
Elevation

MAP FINDINGS

Site

Database(s)

EDR ID Number
EPA ID Number

ROEK CONSTRUCTION (Continued)

S101308486

Global Id:	T0607700163
Action Type:	ENFORCEMENT
Date:	07/05/2013
Action:	File review
Global Id:	T0607700163
Action Type:	ENFORCEMENT
Date:	12/27/2012
Action:	File review
Global Id:	T0607700163
Action Type:	ENFORCEMENT
Date:	06/26/2018
Action:	Clean Up Fund - Case Closure Review Summary Report (RSR)
Global Id:	T0607700163
Action Type:	ENFORCEMENT
Date:	10/26/2006
Action:	Notice of Responsibility
Global Id:	T0607700163
Action Type:	Other
Date:	10/06/1988
Action:	Leak Reported
Global Id:	T0607700163
Action Type:	ENFORCEMENT
Date:	07/23/2009
Action:	Technical Correspondence / Assistance / Other
Global Id:	T0607700163
Action Type:	ENFORCEMENT
Date:	03/09/2015
Action:	Site Visit / Inspection / Sampling
Global Id:	T0607700163
Action Type:	ENFORCEMENT
Date:	08/31/2018
Action:	Staff Letter
Global Id:	T0607700163
Action Type:	ENFORCEMENT
Date:	01/25/2006
Action:	Notice of Responsibility
Global Id:	T0607700163
Action Type:	ENFORCEMENT
Date:	10/21/2019
Action:	Staff Letter
Global Id:	T0607700163
Action Type:	ENFORCEMENT
Date:	09/30/1999
Action:	Notification - Fee Title Owners Notice
Global Id:	T0607700163
Action Type:	ENFORCEMENT

Map ID
Direction
Distance
Elevation

MAP FINDINGS

Site

Database(s)

EDR ID Number
EPA ID Number

ROEK CONSTRUCTION (Continued)

S101308486

Date: 01/24/2006
Action: Notice of Responsibility

Global Id: T0607700163
Action Type: ENFORCEMENT
Date: 06/15/2009
Action: File review

Global Id: T0607700163
Action Type: ENFORCEMENT
Date: 10/09/2009
Action: File review

Global Id: T0607700163
Action Type: ENFORCEMENT
Date: 12/24/2009
Action: Technical Correspondence / Assistance / Other

Global Id: T0607700163
Action Type: ENFORCEMENT
Date: 01/07/2010
Action: Technical Correspondence / Assistance / Other

Global Id: T0607700163
Action Type: ENFORCEMENT
Date: 10/15/2014
Action: Warning Letter

Global Id: T0607700163
Action Type: ENFORCEMENT
Date: 09/30/2014
Action: File review

Global Id: T0607700163
Action Type: ENFORCEMENT
Date: 09/24/2014
Action: Verbal Enforcement

Global Id: T0607700163
Action Type: RESPONSE
Date: 12/17/2002
Action: Monitoring Report - Quarterly

Global Id: T0607700163
Action Type: RESPONSE
Date: 11/01/1999
Action: Monitoring Report - Quarterly

Global Id: T0607700163
Action Type: ENFORCEMENT
Date: 09/13/2013
Action: File review

Global Id: T0607700163
Action Type: ENFORCEMENT
Date: 07/26/2011
Action: Technical Correspondence / Assistance / Other

Map ID
Direction
Distance
Elevation

MAP FINDINGS

Site

Database(s)

EDR ID Number
EPA ID Number

ROEK CONSTRUCTION (Continued)

S101308486

Global Id: T0607700163
Action Type: ENFORCEMENT
Date: 10/01/2010
Action: File review

Global Id: T0607700163
Action Type: ENFORCEMENT
Date: 06/23/2014
Action: File review

Global Id: T0607700163
Action Type: ENFORCEMENT
Date: 10/09/2014
Action: File review

Global Id: T0607700163
Action Type: ENFORCEMENT
Date: 07/07/2015
Action: Staff Letter

Global Id: T0607700163
Action Type: ENFORCEMENT
Date: 04/09/2008
Action: Clean Up Fund - Case Closure Review Summary Report (RSR)

Global Id: T0607700163
Action Type: RESPONSE
Date: 06/15/2009
Action: CAP/RAP - Final Remediation / Design Plan

LUST:

Global Id: T0607700163
Status: Open - Case Begin Date
Status Date: 04/16/1987

Global Id: T0607700163
Status: Open - Remediation
Status Date: 04/16/1987

Global Id: T0607700163
Status: Open - Site Assessment
Status Date: 04/16/1987

Global Id: T0607700163
Status: Open - Remediation
Status Date: 11/04/1997

Global Id: T0607700163
Status: Open - Site Assessment
Status Date: 04/20/2006

Global Id: T0607700163
Status: Open - Remediation
Status Date: 11/19/2010

Global Id: T0607700163
Status: Open - Site Assessment

Map ID
Direction
Distance
Elevation

MAP FINDINGS

Site

Database(s)

EDR ID Number
EPA ID Number

ROEK CONSTRUCTION (Continued)

S101308486

Status Date: 08/31/2018

LUST REG 5:

Name: ROEK CONSTRUCTION
Address: 102 WILSON WAY S
City: STOCKTON
Region: 5
Status: Remediation Plan
Case Number: 390232
Case Type: Drinking Water Aquifer affected
Substance: GASOLINE
Staff Initials: JLB
Lead Agency: Local
Program: LUST
MTBE Code: 8

CORTESE:

Name: ROEK CONSTRUCTION
Address: 102 WILSON WAY S
City,State,Zip: STOCKTON, CA 95205
Region: CORTESE
Envirostor Id: Not reported
Global ID: T0607700163
Site/Facility Type: LUST CLEANUP SITE
Cleanup Status: OPEN - SITE ASSESSMENT
Status Date: Not reported
Site Code: Not reported
Latitude: Not reported
Longitude: Not reported
Owner: Not reported
Enf Type: Not reported
Swat R: Not reported
Flag: active
Order No: Not reported
Waste Discharge System No: Not reported
Effective Date: Not reported
Region 2: Not reported
WID Id: Not reported
Solid Waste Id No: Not reported
Waste Management Uit Name: Not reported
File Name: Active Open

HIST CORTESE:

edr_fname: ROEK CONSTRUCTION
edr_fadd1: 102 WILSON
City,State,Zip: STOCKTON, CA
Region: CORTESE
Facility County Code: 39
Reg By: LTNKA
Reg Id: 390232

CERS:

Name: ROEK CONSTRUCTION
Address: 102 WILSON WAY S

Map ID
 Direction
 Distance
 Elevation

MAP FINDINGS

Site

Database(s)

EDR ID Number
 EPA ID Number

ROEK CONSTRUCTION (Continued)

S101308486

City,State,Zip: STOCKTON, CA 95205
 Site ID: 235350
 CERS ID: T0607700163
 CERS Description: Leaking Underground Storage Tank Cleanup Site

Affiliation:

Affiliation Type Desc: Regional Board Caseworker
 Entity Name: VERA FISCHER - CENTRAL VALLEY RWQCB (REGION 5S)
 Entity Title: Not reported
 Affiliation Address: 11020 SUN CENTER DRIVE #200
 Affiliation City: RANCHO CORDOVA
 Affiliation State: CA
 Affiliation Country: Not reported
 Affiliation Zip: Not reported
 Affiliation Phone: Not reported

AV576
NNE
1/4-1/2
0.254 mi.
1341 ft.

TOP FILLING STATION
101 WILSON WAY S
STOCKTON, CA 95205

Site 14 of 17 in cluster AV

LUST **S105694270**
Cortese **N/A**
CERS

Relative:
Higher

Actual:
22 ft.

LUST:

Name: TOP FILLING STATION
 Address: 101 WILSON WAY S
 City,State,Zip: STOCKTON, CA 95205
 Lead Agency: CENTRAL VALLEY RWQCB (REGION 5S)
 Case Type: LUST Cleanup Site
 Geo Track: http://geotracker.waterboards.ca.gov/profile_report.asp?global_id=T0607700253
 Global Id: T0607700253
 Latitude: 37.95456449
 Longitude: -121.2714949
 Status: Open - Verification Monitoring
 Status Date: 08/08/2017
 Case Worker: VJF
 RB Case Number: 390339
 Local Agency: Not reported
 File Location: Local Agency
 Local Case Number: Not reported
 Potential Media Affect: Aquifer used for drinking water supply
 Potential Contaminants of Concern: Benzene, Other Chlorinated Hydrocarbons, Gasoline, MTBE / TBA / Other Fuel Oxygenates, * * TERT-AMYL METHYL ETHER (TAME), * TERT-AMYL METHYL ETHER (TAME), * * TERT-BUTYL ALCOHOL (TBA), * TERT-BUTYL ALCOHOL (TBA), Toluene, Xylene

 Site History: 1986: Two USTs removed from under sidewalk on Wilson Way in front of station (file labeled City of Stockton Right of Way). 12/07/1988: Two 550-gallon USTs removed. 02/03/1989: Received analytical results for soil samples; UAR, Prop 65 issued. 06/01/1994: Site entered into local oversight program (LOP). 06/08/1994: Issued NORs to business and owners, Top Filling and Ken and Ed Endich. 12/28/1994 - 01/10/1995: Six soil borings (B-1 through B-6) advanced and monitoring wells MW-1, MW-2 and MW-3 installed on site. 12/05-11/1995: Vapor wells VW-1A through VW-3B and monitoring well MW-4 installed. 01/19/1996: Monitoring well MW-5 installed. 09/02/1998: Two 4,000-gallon, one 550-gallon USTs, dispensers and piping removed. 04/2000: Five CPT soil borings (CPT-1, CPT-1A, CPT-2, CPT-2A, CPT-3) advanced on and off-site for groundwater sample

Map ID
Direction
Distance
Elevation

MAP FINDINGS

Site

Database(s)

EDR ID Number
EPA ID Number

TOP FILLING STATION (Continued)

S105694270

collection. Soil samples were collected from CPT-1A and CPT-2A. 05/02-08/2000: Monitoring wells MW6(A-E) and MW-7(A-E) installed. 07/23, 24/2003: Extraction wells EW-1 and EW-2, and monitoring well MW-8 installed. 08/31/2004: Implementation of interim soil vapor extraction (SVE) system. 11/17/2004: Implementation of interim groundwater extraction (GWE) system. 08/21-25/2006: Five CPT soil borings (CPT-4, CPT-5, CPT-6, CPT-8, CPT-9) were advanced on and off-site for groundwater sample collection. 07/10-11/2008: Three soil borings (B-7, B-8, and B-9) were advanced onsite for the collection of soil samples. B-8 completed as SVE well VW-4. 08/29/2013: SVE system operations suspended.

LUST:

Global Id: T0607700253
Contact Type: Regional Board Caseworker
Contact Name: VERA FISCHER
Organization Name: CENTRAL VALLEY RWQCB (REGION 5S)
Address: 11020 SUN CENTER DRIVE #200
City: RANCHO CORDOVA
Email: vera.fischer@waterboards.ca.gov
Phone Number: Not reported

LUST:

Global Id: T0607700253
Action Type: ENFORCEMENT
Date: 05/20/1999
Action: Notification - Fee Title Owners Notice

Global Id: T0607700253
Action Type: ENFORCEMENT
Date: 06/08/1994
Action: Notice of Reimbursement

Global Id: T0607700253
Action Type: ENFORCEMENT
Date: 06/01/1999
Action: Notification - Fee Title Owners Notice

Global Id: T0607700253
Action Type: ENFORCEMENT
Date: 10/28/2011
Action: Technical Correspondence / Assistance / Other

Global Id: T0607700253
Action Type: ENFORCEMENT
Date: 01/13/2015
Action: Staff Letter

Global Id: T0607700253
Action Type: ENFORCEMENT
Date: 07/08/2014
Action: File review

Global Id: T0607700253
Action Type: ENFORCEMENT
Date: 07/13/2010
Action: Clean Up Fund - Case Closure Review Summary Report (RSR)

Map ID
Direction
Distance
Elevation

MAP FINDINGS

Site

Database(s)

EDR ID Number
EPA ID Number

TOP FILLING STATION (Continued)

S105694270

Global Id: T0607700253
Action Type: ENFORCEMENT
Date: 01/10/2012
Action: Clean Up Fund - Case Closure Review Summary Report (RSR)

Global Id: T0607700253
Action Type: ENFORCEMENT
Date: 03/22/2010
Action: Clean Up Fund - Case Closure Review Summary Report (RSR)

Global Id: T0607700253
Action Type: ENFORCEMENT
Date: 08/08/2018
Action: Clean Up Fund - Case Closure Review Summary Report (RSR)

Global Id: T0607700253
Action Type: RESPONSE
Date: 05/26/1995
Action: Interim Remedial Action Report

Global Id: T0607700253
Action Type: RESPONSE
Date: 06/12/1996
Action: Monitoring Report - Quarterly

Global Id: T0607700253
Action Type: RESPONSE
Date: 05/20/1998
Action: Monitoring Report - Quarterly

Global Id: T0607700253
Action Type: RESPONSE
Date: 03/30/2005
Action: Monitoring Report - Quarterly

Global Id: T0607700253
Action Type: ENFORCEMENT
Date: 01/30/2006
Action: Notice of Responsibility

Global Id: T0607700253
Action Type: ENFORCEMENT
Date: 05/26/2006
Action: Technical Correspondence / Assistance / Other

Global Id: T0607700253
Action Type: ENFORCEMENT
Date: 08/12/2011
Action: File review

Global Id: T0607700253
Action Type: ENFORCEMENT
Date: 06/13/2011
Action: File review

Global Id: T0607700253
Action Type: RESPONSE

Map ID
Direction
Distance
Elevation

MAP FINDINGS

Site

Database(s)

EDR ID Number
EPA ID Number

TOP FILLING STATION (Continued)

S105694270

Date: 09/30/2003
Action: Monitoring Report - Quarterly

Global Id: T0607700253
Action Type: RESPONSE
Date: 07/11/2000
Action: Monitoring Report - Quarterly

Global Id: T0607700253
Action Type: RESPONSE
Date: 06/28/2002
Action: Monitoring Report - Quarterly

Global Id: T0607700253
Action Type: RESPONSE
Date: 01/07/2000
Action: Monitoring Report - Quarterly

Global Id: T0607700253
Action Type: RESPONSE
Date: 04/22/2002
Action: Monitoring Report - Quarterly

Global Id: T0607700253
Action Type: RESPONSE
Date: 12/14/2005
Action: Monitoring Report - Quarterly

Global Id: T0607700253
Action Type: RESPONSE
Date: 03/20/2006
Action: Monitoring Report - Quarterly

Global Id: T0607700253
Action Type: RESPONSE
Date: 08/30/2001
Action: Monitoring Report - Quarterly

Global Id: T0607700253
Action Type: RESPONSE
Date: 08/21/2002
Action: Monitoring Report - Quarterly

Global Id: T0607700253
Action Type: RESPONSE
Date: 09/06/2002
Action: Correspondence

Global Id: T0607700253
Action Type: RESPONSE
Date: 01/11/2006
Action: Monitoring Report - Quarterly

Global Id: T0607700253
Action Type: RESPONSE
Date: 03/19/1996
Action: Monitoring Report - Other

Map ID
Direction
Distance
Elevation

MAP FINDINGS

Site

Database(s)

EDR ID Number
EPA ID Number

TOP FILLING STATION (Continued)

S105694270

Global Id:	T0607700253
Action Type:	RESPONSE
Date:	02/21/1997
Action:	Monitoring Report - Quarterly
Global Id:	T0607700253
Action Type:	RESPONSE
Date:	07/11/2000
Action:	Monitoring Report - Quarterly
Global Id:	T0607700253
Action Type:	RESPONSE
Date:	09/27/1999
Action:	Monitoring Report - Quarterly
Global Id:	T0607700253
Action Type:	RESPONSE
Date:	07/08/1999
Action:	Monitoring Report - Quarterly
Global Id:	T0607700253
Action Type:	RESPONSE
Date:	02/25/2004
Action:	Well Installation Report
Global Id:	T0607700253
Action Type:	RESPONSE
Date:	08/26/1994
Action:	Site Assessment Report
Global Id:	T0607700253
Action Type:	RESPONSE
Date:	08/13/1997
Action:	Monitoring Report - Quarterly
Global Id:	T0607700253
Action Type:	RESPONSE
Date:	02/28/1997
Action:	Monitoring Report - Other
Global Id:	T0607700253
Action Type:	RESPONSE
Date:	04/10/1995
Action:	Preliminary Site Assessment Report
Global Id:	T0607700253
Action Type:	RESPONSE
Date:	07/25/1995
Action:	Monitoring Report - Quarterly
Global Id:	T0607700253
Action Type:	RESPONSE
Date:	11/26/1996
Action:	Monitoring Report - Quarterly
Global Id:	T0607700253
Action Type:	RESPONSE

Map ID
Direction
Distance
Elevation

MAP FINDINGS

Site

Database(s)

EDR ID Number
EPA ID Number

TOP FILLING STATION (Continued)

S105694270

Date: 05/21/2003
Action: Interim Remedial Action Report

Global Id: T0607700253
Action Type: RESPONSE
Date: 11/15/2005
Action: Site Assessment Report

Global Id: T0607700253
Action Type: RESPONSE
Date: 03/11/2002
Action: Well Installation Report

Global Id: T0607700253
Action Type: RESPONSE
Date: 03/20/1996
Action: Other Report / Document

Global Id: T0607700253
Action Type: RESPONSE
Date: 06/06/1997
Action: Monitoring Report - Quarterly

Global Id: T0607700253
Action Type: RESPONSE
Date: 12/02/1999
Action: Monitoring Report - Quarterly

Global Id: T0607700253
Action Type: RESPONSE
Date: 07/31/2000
Action: Monitoring Report - Quarterly

Global Id: T0607700253
Action Type: RESPONSE
Date: 06/12/2006
Action: Monitoring Report - Quarterly

Global Id: T0607700253
Action Type: RESPONSE
Date: 11/22/1996
Action: Monitoring Report - Quarterly

Global Id: T0607700253
Action Type: RESPONSE
Date: 01/07/1997
Action: Monitoring Report - Quarterly

Global Id: T0607700253
Action Type: RESPONSE
Date: 02/23/1998
Action: Monitoring Report - Quarterly

Global Id: T0607700253
Action Type: RESPONSE
Date: 07/27/1998
Action: Monitoring Report - Quarterly

Map ID
Direction
Distance
Elevation

MAP FINDINGS

Site

Database(s)

EDR ID Number
EPA ID Number

TOP FILLING STATION (Continued)

S105694270

Global Id: T0607700253
Action Type: RESPONSE
Date: 04/20/1998
Action: Other Report / Document

Global Id: T0607700253
Action Type: RESPONSE
Date: 03/08/1999
Action: Monitoring Report - Quarterly

Global Id: T0607700253
Action Type: RESPONSE
Date: 03/01/2002
Action: Monitoring Report - Quarterly

Global Id: T0607700253
Action Type: RESPONSE
Date: 02/19/1997
Action: Correspondence

Global Id: T0607700253
Action Type: RESPONSE
Date: 09/06/2002
Action: Other Report / Document

Global Id: T0607700253
Action Type: RESPONSE
Date: 10/01/2004
Action: Monitoring Report - Quarterly

Global Id: T0607700253
Action Type: RESPONSE
Date: 08/04/1994
Action: Correspondence

Global Id: T0607700253
Action Type: RESPONSE
Date: 07/03/1997
Action: Interim Remedial Action Report

Global Id: T0607700253
Action Type: RESPONSE
Date: 06/08/1994
Action: Correspondence

Global Id: T0607700253
Action Type: RESPONSE
Date: 12/17/2004
Action: Monitoring Report - Quarterly

Global Id: T0607700253
Action Type: RESPONSE
Date: 04/25/2002
Action: Correspondence

Global Id: T0607700253
Action Type: RESPONSE

Map ID
Direction
Distance
Elevation

MAP FINDINGS

Site

Database(s)

EDR ID Number
EPA ID Number

TOP FILLING STATION (Continued)

S105694270

Date: 05/02/1995
Action: Correspondence

Global Id: T0607700253
Action Type: RESPONSE
Date: 03/04/2002
Action: Monitoring Report - Quarterly

Global Id: T0607700253
Action Type: RESPONSE
Date: 06/10/2003
Action: Correspondence

Global Id: T0607700253
Action Type: RESPONSE
Date: 01/30/2017
Action: Monitoring Report - Quarterly

Global Id: T0607700253
Action Type: RESPONSE
Date: 03/21/2003
Action: Interim Remedial Action Report

Global Id: T0607700253
Action Type: RESPONSE
Date: 01/30/2006
Action: Correspondence

Global Id: T0607700253
Action Type: RESPONSE
Date: 07/03/2003
Action: Monitoring Report - Quarterly

Global Id: T0607700253
Action Type: RESPONSE
Date: 03/11/2002
Action: CAP/RAP - Feasibility Study Report

Global Id: T0607700253
Action Type: RESPONSE
Date: 02/25/2004
Action: Well Installation Report

Global Id: T0607700253
Action Type: RESPONSE
Date: 04/22/2002
Action: Monitoring Report - Quarterly

Global Id: T0607700253
Action Type: RESPONSE
Date: 12/24/2001
Action: Monitoring Report - Quarterly

Global Id: T0607700253
Action Type: RESPONSE
Date: 09/21/2005
Action: Correspondence

Map ID
Direction
Distance
Elevation

MAP FINDINGS

Site

Database(s)

EDR ID Number
EPA ID Number

TOP FILLING STATION (Continued)

S105694270

Global Id:	T0607700253
Action Type:	RESPONSE
Date:	01/17/2002
Action:	Correspondence
Global Id:	T0607700253
Action Type:	RESPONSE
Date:	01/19/2004
Action:	Monitoring Report - Quarterly
Global Id:	T0607700253
Action Type:	ENFORCEMENT
Date:	09/30/2016
Action:	Staff Letter
Global Id:	T0607700253
Action Type:	Other
Date:	02/03/1989
Action:	Leak Discovery
Global Id:	T0607700253
Action Type:	RESPONSE
Date:	06/01/1999
Action:	Correspondence
Global Id:	T0607700253
Action Type:	RESPONSE
Date:	04/23/2003
Action:	Monitoring Report - Quarterly
Global Id:	T0607700253
Action Type:	RESPONSE
Date:	12/23/2002
Action:	Other Report / Document
Global Id:	T0607700253
Action Type:	RESPONSE
Date:	12/29/2004
Action:	Monitoring Report - Quarterly
Global Id:	T0607700253
Action Type:	RESPONSE
Date:	08/31/2005
Action:	Correspondence
Global Id:	T0607700253
Action Type:	RESPONSE
Date:	06/29/2005
Action:	Correspondence
Global Id:	T0607700253
Action Type:	RESPONSE
Date:	02/03/1989
Action:	Unauthorized Release Form
Global Id:	T0607700253
Action Type:	RESPONSE

Map ID
Direction
Distance
Elevation

MAP FINDINGS

Site

Database(s)

EDR ID Number
EPA ID Number

TOP FILLING STATION (Continued)

S105694270

Date: 02/27/2004
Action: Monitoring Report - Quarterly

Global Id: T0607700253
Action Type: RESPONSE
Date: 05/26/2006
Action: Correspondence

Global Id: T0607700253
Action Type: RESPONSE
Date: 06/11/2001
Action: Correspondence

Global Id: T0607700253
Action Type: RESPONSE
Date: 12/14/2016
Action: Soil Vapor Intrusion Investigation Workplan - Regulator Responded

Global Id: T0607700253
Action Type: RESPONSE
Date: 03/08/2017
Action: Soil and Water Investigation Workplan - Addendum - Regulator Responded

Global Id: T0607700253
Action Type: ENFORCEMENT
Date: 01/05/2012
Action: File review

Global Id: T0607700253
Action Type: ENFORCEMENT
Date: 12/30/2011
Action: Technical Correspondence / Assistance / Other

Global Id: T0607700253
Action Type: ENFORCEMENT
Date: 05/23/2012
Action: File review

Global Id: T0607700253
Action Type: REMEDIATION
Date: 11/17/2004
Action: Pump & Treat (P&T) Groundwater

Global Id: T0607700253
Action Type: REMEDIATION
Date: 08/31/2004
Action: Soil Vapor Extraction (SVE)

Global Id: T0607700253
Action Type: ENFORCEMENT
Date: 06/08/1994
Action: Notice of Reimbursement - #1

Global Id: T0607700253
Action Type: ENFORCEMENT
Date: 05/20/2013
Action: File review

Map ID
Direction
Distance
Elevation

MAP FINDINGS

Site

Database(s)

EDR ID Number
EPA ID Number

TOP FILLING STATION (Continued)

S105694270

Global Id: T0607700253
Action Type: ENFORCEMENT
Date: 09/10/2013
Action: Technical Correspondence / Assistance / Other

Global Id: T0607700253
Action Type: ENFORCEMENT
Date: 07/31/2013
Action: File review

Global Id: T0607700253
Action Type: ENFORCEMENT
Date: 02/08/2017
Action: Staff Letter

Global Id: T0607700253
Action Type: Other
Date: 02/03/1989
Action: Leak Stopped

Global Id: T0607700253
Action Type: ENFORCEMENT
Date: 12/05/2012
Action: File review

Global Id: T0607700253
Action Type: ENFORCEMENT
Date: 08/28/2013
Action: File review

Global Id: T0607700253
Action Type: ENFORCEMENT
Date: 09/10/2013
Action: File review

Global Id: T0607700253
Action Type: ENFORCEMENT
Date: 08/09/2012
Action: File review

Global Id: T0607700253
Action Type: ENFORCEMENT
Date: 05/04/2017
Action: Meeting

Global Id: T0607700253
Action Type: ENFORCEMENT
Date: 03/23/2018
Action: Staff Letter

Global Id: T0607700253
Action Type: ENFORCEMENT
Date: 02/26/2009
Action: Staff Letter

Global Id: T0607700253
Action Type: ENFORCEMENT

Map ID
Direction
Distance
Elevation

MAP FINDINGS

Site

Database(s)

EDR ID Number
EPA ID Number

TOP FILLING STATION (Continued)

S105694270

Date: 04/18/2008
Action: Technical Correspondence / Assistance / Other

Global Id: T0607700253
Action Type: ENFORCEMENT
Date: 01/17/2013
Action: File review

Global Id: T0607700253
Action Type: ENFORCEMENT
Date: 11/07/2011
Action: Clean Up Fund - Case Closure Review Summary Report (RSR)

Global Id: T0607700253
Action Type: ENFORCEMENT
Date: 01/20/2015
Action: Clean Up Fund - Case Closure Review Summary Report (RSR)

Global Id: T0607700253
Action Type: Other
Date: 02/03/1989
Action: Leak Reported

Global Id: T0607700253
Action Type: ENFORCEMENT
Date: 04/06/2015
Action: Staff Letter

Global Id: T0607700253
Action Type: ENFORCEMENT
Date: 06/15/2009
Action: File review

Global Id: T0607700253
Action Type: ENFORCEMENT
Date: 12/22/2009
Action: File review

Global Id: T0607700253
Action Type: RESPONSE
Date: 02/25/2004
Action: Other Report / Document

Global Id: T0607700253
Action Type: RESPONSE
Date: 02/25/2004
Action: Other Report / Document

Global Id: T0607700253
Action Type: ENFORCEMENT
Date: 01/09/2015
Action: File review

Global Id: T0607700253
Action Type: ENFORCEMENT
Date: 01/14/2015
Action: File review

Map ID
Direction
Distance
Elevation

MAP FINDINGS

Site

Database(s)

EDR ID Number
EPA ID Number

TOP FILLING STATION (Continued)

S105694270

Global Id: T0607700253
Action Type: ENFORCEMENT
Date: 06/26/2014
Action: File review

Global Id: T0607700253
Action Type: ENFORCEMENT
Date: 07/07/2015
Action: Staff Letter

Global Id: T0607700253
Action Type: ENFORCEMENT
Date: 07/15/2014
Action: Staff Letter

Global Id: T0607700253
Action Type: ENFORCEMENT
Date: 06/04/2019
Action: Staff Letter

Global Id: T0607700253
Action Type: ENFORCEMENT
Date: 04/14/2009
Action: Clean Up Fund - Case Closure Review Summary Report (RSR)

Global Id: T0607700253
Action Type: ENFORCEMENT
Date: 01/27/2011
Action: Clean Up Fund - Case Closure Review Summary Report (RSR)

Global Id: T0607700253
Action Type: RESPONSE
Date: 03/27/2015
Action: Other Report / Document

LUST:

Global Id: T0607700253
Status: Open - Case Begin Date
Status Date: 02/03/1989

Global Id: T0607700253
Status: Open - Site Assessment
Status Date: 02/03/1989

Global Id: T0607700253
Status: Open - Site Assessment
Status Date: 07/07/1995

Global Id: T0607700253
Status: Open - Assessment & Interim Remedial Action
Status Date: 12/29/2010

Global Id: T0607700253
Status: Open - Remediation
Status Date: 12/29/2010

Global Id: T0607700253

Map ID
Direction
Distance
Elevation

MAP FINDINGS

Site

Database(s)

EDR ID Number
EPA ID Number

TOP FILLING STATION (Continued)

S105694270

Status: Open - Remediation
Status Date: 12/30/2010

Global Id: T0607700253
Status: Open - Verification Monitoring
Status Date: 08/08/2017

LUST REG 5:

Name: TOP FILLING STATION
Address: 101 WILSON WAY S
City: STOCKTON
Region: 5
Status: Preliminary site assessment underway
Case Number: 390339
Case Type: Drinking Water Aquifer affected
Substance: Not reported
Staff Initials: JLB
Lead Agency: Local
Program: LUST
MTBE Code: 7

CORTESE:

Name: TOP FILLING STATION
Address: 101 WILSON WAY S
City,State,Zip: STOCKTON, CA 95205
Region: CORTESE
Envirostor Id: Not reported
Global ID: T0607700253
Site/Facility Type: LUST CLEANUP SITE
Cleanup Status: OPEN - VERIFICATION MONITORING
Status Date: Not reported
Site Code: Not reported
Latitude: Not reported
Longitude: Not reported
Owner: Not reported
Enf Type: Not reported
Swat R: Not reported
Flag: active
Order No: Not reported
Waste Discharge System No: Not reported
Effective Date: Not reported
Region 2: Not reported
WID Id: Not reported
Solid Waste Id No: Not reported
Waste Management Uit Name: Not reported
File Name: Active Open

CERS:

Name: TOP FILLING STATION
Address: 101 WILSON WAY S
City,State,Zip: STOCKTON, CA 95205
Site ID: 220036
CERS ID: T0607700253
CERS Description: Leaking Underground Storage Tank Cleanup Site

Map ID
Direction
Distance
Elevation

MAP FINDINGS

Site

Database(s)

EDR ID Number
EPA ID Number

TOP FILLING STATION (Continued)

S105694270

Affiliation:

Affiliation Type Desc: Regional Board Caseworker
Entity Name: VERA FISCHER - CENTRAL VALLEY RWQCB (REGION 5S)
Entity Title: Not reported
Affiliation Address: 11020 SUN CENTER DRIVE #200
Affiliation City: RANCHO CORDOVA
Affiliation State: CA
Affiliation Country: Not reported
Affiliation Zip: Not reported
Affiliation Phone: Not reported

AN577
NNW
1/4-1/2
0.261 mi.
1376 ft.

CHETS AUTO REPAIR
545 MINER AV E
STOCKTON, CA 95209
Site 13 of 13 in cluster AN

LUST S104735695
Cortese N/A
CERS

Relative:
Lower

LUST:

Actual:
17 ft.

Name: CHETS AUTO REPAIR
Address: 545 MINER AV E
City,State,Zip: STOCKTON, CA 95209
Lead Agency: SAN JOAQUIN COUNTY
Case Type: LUST Cleanup Site
Geo Track: http://geotracker.waterboards.ca.gov/profile_report.asp?global_id=T0607793650
Global Id: T0607793650
Latitude: 37.956929205
Longitude: -121.2841865
Status: Completed - Case Closed
Status Date: 03/24/2011
Case Worker: Not reported
RB Case Number: 391102
Local Agency: Not reported
File Location: Local Agency
Local Case Number: 830
Potential Media Affect: Aquifer used for drinking water supply
Potential Contaminants of Concern: Waste Oil / Motor / Hydraulic / Lubricating
Site History: <<<<<start Public notes>>>>> Three USTs removed Aug 25, 2000. Liquid, thick oily petroleum product present in soil under USTs and many holes in USTs and piping. Site enters LOP Oct 23, 2000. Six monitoring wells installed, MW-1 to MW-5 in August 2002, MW-6 September 2007. No remediation conducted. GW contamination very low levels. 9-11-07: First set of soil vapor probes installed onsite in prep for NFAR. 1-18-08: EHD review of soil gas investigation. Some data exceeds ESLs and EHD requires additional soil vapor investigation near apts to west. 9-12-08: EHD approves second soil vapor sample collection work plan. CUF reimbursement concerns hamper completion of soil vapor investigation for NFA in 2009. +\$80,000 reimbursement overdue. 11-19-09: Additional soil vapor probes installed onsite. 2-26-10: EHD reviews second report of soil vapor sampling investigation. 3-9-10: EHD reviews Soil Vapor report and concurs, no threat. EHD requests NFAR. June 28, 2010: Consultant submits NFAR to Geotracker. 7-15-10: EHD receives NFAR on GT. 8-17-10: EHD advises no NFAR review until missing Geotracker submittals uploaded. 10-7-10: EHD notifies consultant again Geotracker submittals must be upload in order to proceed with NFAR review. 12-1-2010: EHD accepts rationale for missing ESI and proceeds

Map ID
Direction
Distance
Elevation

MAP FINDINGS

Site

Database(s)

EDR ID Number
EPA ID Number

CHETS AUTO REPAIR (Continued)

S104735695

with NFAR review. 12-15-2010: EHD sends draft Case Closure Summary up to CVRWQCB for 30day notice of intent to close site. 1-14-11: date of CVRWQCB letter of concurrence to NFA-rec'd 1-20-11. 1-21-11: EHD advises consultant to submit work plan for well destruction. Jan 27, 2011: RP submits work plan to destroy all 6 MWs. Jan 31, 2011: EHD correspondence approves work plan. Feb 16, 2011: Last of monitoring wells properly destroyed this date. still need waste tracking records in order to issue NFA letter. 3-24-2011: Well destruction report with investigation derived waste (IDW) received, reviewed and approved. Procedures begin to officially CLOSE site. March 24, 2011: official NFA letter issued- SITE CLOSED.<<<<end of public notes>>>>

LUST:

Global Id: T0607793650
Contact Type: Regional Board Caseworker
Contact Name: Alan Buehler
Organization Name: CENTRAL VALLEY RWQCB (REGION 5S)
Address: 11020 SUN CENTER DRIVE #200
City: RANCHO CORDOVA
Email: alan.buehler@waterboards.ca.gov
Phone Number: Not reported

LUST:

Global Id: T0607793650
Action Type: ENFORCEMENT
Date: 01/31/2011
Action: Technical Correspondence / Assistance / Other

Global Id: T0607793650
Action Type: ENFORCEMENT
Date: 07/15/2010
Action: File review

Global Id: T0607793650
Action Type: ENFORCEMENT
Date: 03/22/2010
Action: Clean Up Fund - Case Closure Review Summary Report (RSR)

Global Id: T0607793650
Action Type: ENFORCEMENT
Date: 03/24/2011
Action: File Review - Closure

Global Id: T0607793650
Action Type: ENFORCEMENT
Date: 12/15/2010
Action: LOP Case Closure Summary to RB

Global Id: T0607793650
Action Type: ENFORCEMENT
Date: 08/17/2010
Action: File Review - Closure

Global Id: T0607793650
Action Type: ENFORCEMENT
Date: 03/25/2011
Action: Closure/No Further Action Letter

Map ID
Direction
Distance
Elevation

MAP FINDINGS

Site

Database(s)

EDR ID Number
EPA ID Number

CHETS AUTO REPAIR (Continued)

S104735695

Global Id: T0607793650
Action Type: ENFORCEMENT
Date: 01/14/2011
Action: Technical Correspondence / Assistance / Other

Global Id: T0607793650
Action Type: ENFORCEMENT
Date: 02/16/2011
Action: Site Visit / Inspection / Sampling

Global Id: T0607793650
Action Type: ENFORCEMENT
Date: 01/21/2011
Action: Technical Correspondence / Assistance / Other

Global Id: T0607793650
Action Type: ENFORCEMENT
Date: 10/07/2010
Action: File Review - Closure

Global Id: T0607793650
Action Type: ENFORCEMENT
Date: 01/18/2011
Action: Technical Correspondence / Assistance / Other

Global Id: T0607793650
Action Type: Other
Date: 08/16/2000
Action: Leak Discovery

Global Id: T0607793650
Action Type: ENFORCEMENT
Date: 12/18/2006
Action: Technical Correspondence / Assistance / Other

Global Id: T0607793650
Action Type: ENFORCEMENT
Date: 08/06/2007
Action: Technical Correspondence / Assistance / Other

Global Id: T0607793650
Action Type: ENFORCEMENT
Date: 10/04/2006
Action: Technical Correspondence / Assistance / Other

Global Id: T0607793650
Action Type: ENFORCEMENT
Date: 10/04/2000
Action: Notice of Responsibility

Global Id: T0607793650
Action Type: ENFORCEMENT
Date: 05/09/2006
Action: Technical Correspondence / Assistance / Other

Global Id: T0607793650
Action Type: REMEDIATION

Map ID
Direction
Distance
Elevation

MAP FINDINGS

Site

Database(s)

EDR ID Number
EPA ID Number

CHETS AUTO REPAIR (Continued)

S104735695

Date: 12/18/2006
Action: Monitored Natural Attenuation

Global Id: T0607793650
Action Type: ENFORCEMENT
Date: 02/09/2009
Action: File review

Global Id: T0607793650
Action Type: ENFORCEMENT
Date: 09/12/2008
Action: Technical Correspondence / Assistance / Other

Global Id: T0607793650
Action Type: ENFORCEMENT
Date: 03/06/2009
Action: Technical Correspondence / Assistance / Other

Global Id: T0607793650
Action Type: ENFORCEMENT
Date: 07/23/2008
Action: File review

Global Id: T0607793650
Action Type: ENFORCEMENT
Date: 12/31/2008
Action: File review

Global Id: T0607793650
Action Type: ENFORCEMENT
Date: 10/14/2008
Action: File review

Global Id: T0607793650
Action Type: ENFORCEMENT
Date: 08/11/2008
Action: File review

Global Id: T0607793650
Action Type: ENFORCEMENT
Date: 11/03/2008
Action: File review

Global Id: T0607793650
Action Type: ENFORCEMENT
Date: 08/25/2008
Action: File review

Global Id: T0607793650
Action Type: Other
Date: 08/16/2000
Action: Leak Reported

Global Id: T0607793650
Action Type: ENFORCEMENT
Date: 08/10/2009
Action: File Review - Closure

Map ID
Direction
Distance
Elevation

MAP FINDINGS

Site

Database(s)

EDR ID Number
EPA ID Number

CHETS AUTO REPAIR (Continued)

S104735695

Global Id: T0607793650
Action Type: ENFORCEMENT
Date: 07/11/2008
Action: Technical Correspondence / Assistance / Other

Global Id: T0607793650
Action Type: ENFORCEMENT
Date: 12/16/2009
Action: File review

Global Id: T0607793650
Action Type: ENFORCEMENT
Date: 12/01/2010
Action: File Review - Closure

Global Id: T0607793650
Action Type: ENFORCEMENT
Date: 03/09/2010
Action: Technical Correspondence / Assistance / Other

Global Id: T0607793650
Action Type: ENFORCEMENT
Date: 02/26/2010
Action: File review

Global Id: T0607793650
Action Type: ENFORCEMENT
Date: 07/28/2008
Action: Technical Correspondence / Assistance / Other

Global Id: T0607793650
Action Type: ENFORCEMENT
Date: 05/20/2010
Action: Technical Correspondence / Assistance / Other

Global Id: T0607793650
Action Type: ENFORCEMENT
Date: 07/13/2010
Action: Clean Up Fund - Case Closure Review Summary Report (RSR)

Global Id: T0607793650
Action Type: ENFORCEMENT
Date: 01/31/2011
Action: Clean Up Fund - Case Closure Review Summary Report (RSR)

LUST:

Global Id: T0607793650
Status: Open - Case Begin Date
Status Date: 08/16/2000

Global Id: T0607793650
Status: Open - Remediation
Status Date: 11/15/2002

Global Id: T0607793650
Status: Open - Site Assessment
Status Date: 10/05/2006

Map ID
Direction
Distance
Elevation

MAP FINDINGS

Site

Database(s)

EDR ID Number
EPA ID Number

CHETS AUTO REPAIR (Continued)

S104735695

Global Id: T0607793650
Status: Open - Site Assessment
Status Date: 09/12/2007

Global Id: T0607793650
Status: Open - Site Assessment
Status Date: 06/06/2008

Global Id: T0607793650
Status: Open - Verification Monitoring
Status Date: 06/01/2010

Global Id: T0607793650
Status: Completed - Case Closed
Status Date: 03/24/2011

LUST REG 5:

Name: CHETS AUTO REPAIR
Address: 545 MINER AV E
City: STOCKTON
Region: 5
Status: Remedial action (cleanup) Underway
Case Number: 391102
Case Type: Drinking Water Aquifer affected
Substance: WASTE OIL
Staff Initials: JLB
Lead Agency: Local
Program: LUST
MTBE Code: N/A

CORTESE:

Name: CHETS AUTO REPAIR
Address: 545 MINER AV E
City,State,Zip: STOCKTON, CA 95209
Region: CORTESE
Envirostor Id: Not reported
Global ID: T0607793650
Site/Facility Type: LUST CLEANUP SITE
Cleanup Status: COMPLETED - CASE CLOSED
Status Date: Not reported
Site Code: Not reported
Latitude: Not reported
Longitude: Not reported
Owner: Not reported
Enf Type: Not reported
Swat R: Not reported
Flag: active
Order No: Not reported
Waste Discharge System No: Not reported
Effective Date: Not reported
Region 2: Not reported
WID Id: Not reported
Solid Waste Id No: Not reported
Waste Management Uit Name: Not reported
File Name: Active Open

Map ID
Direction
Distance
Elevation

MAP FINDINGS

Site

Database(s)

EDR ID Number
EPA ID Number

CHETS AUTO REPAIR (Continued)

S104735695

CERS:

Name: CHETS AUTO REPAIR
Address: 545 MINER AV E
City,State,Zip: STOCKTON, CA 95209
Site ID: 198166
CERS ID: T0607793650
CERS Description: Leaking Underground Storage Tank Cleanup Site

Affiliation:

Affiliation Type Desc: Regional Board Caseworker
Entity Name: Alan Buehler - CENTRAL VALLEY RWQCB (REGION 5S)
Entity Title: Not reported
Affiliation Address: 11020 SUN CENTER DRIVE #200
Affiliation City: RANCHO CORDOVA
Affiliation State: CA
Affiliation Country: Not reported
Affiliation Zip: Not reported
Affiliation Phone: Not reported

AV578
NNE
1/4-1/2
0.272 mi.
1437 ft.

WELLS FARGO BANK PROPERTY
49 WILSON WAY S
STOCKTON, CA 95205
Site 15 of 17 in cluster AV

LUST **S102441139**
Cortese **N/A**
HIST CORTESE
CERS

Relative:
Higher
Actual:
22 ft.

LUST:

Name: WELLS FARGO BANK PROPERTY
Address: 49 WILSON WAY S
City,State,Zip: STOCKTON, CA 95205
Lead Agency: SAN JOAQUIN COUNTY
Case Type: LUST Cleanup Site
Geo Track: http://geotracker.waterboards.ca.gov/profile_report.asp?global_id=T0607700743
Global Id: T0607700743
Latitude: 37.95503
Longitude: -121.271766
Status: Completed - Case Closed
Status Date: 01/04/2000
Case Worker: Not reported
RB Case Number: 390921
Local Agency: Not reported
File Location: Not reported
Local Case Number: 506077
Potential Media Affect: Aquifer used for drinking water supply
Potential Contaminants of Concern: Gasoline
Site History: Not reported

LUST:

Global Id: T0607700743
Contact Type: Regional Board Caseworker
Contact Name: Alan Buehler
Organization Name: CENTRAL VALLEY RWQCB (REGION 5S)
Address: 11020 SUN CENTER DRIVE #200
City: RANCHO CORDOVA
Email: alan.buehler@waterboards.ca.gov
Phone Number: Not reported

Map ID
Direction
Distance
Elevation

MAP FINDINGS

Site

Database(s)

EDR ID Number
EPA ID Number

WELLS FARGO BANK PROPERTY (Continued)

S102441139

LUST:

Global Id: T0607700743
Action Type: Other
Date: 07/02/1996
Action: Leak Discovery

Global Id: T0607700743
Action Type: Other
Date: 07/02/1996
Action: Leak Reported

LUST:

Global Id: T0607700743
Status: Open - Case Begin Date
Status Date: 07/02/1996

Global Id: T0607700743
Status: Open - Site Assessment
Status Date: 07/02/1996

Global Id: T0607700743
Status: Completed - Case Closed
Status Date: 01/04/2000

LUST REG 5:

Name: WELLS FARGO BANK PROPERTY
Address: 49 WILSON WAY S
City: STOCKTON
Region: 5
Status: Case Closed
Case Number: 390921
Case Type: Drinking Water Aquifer affected
Substance: GASOLINE
Staff Initials: JLB
Lead Agency: Local
Program: LUST
MTBE Code: 2

CORTESE:

Name: WELLS FARGO BANK PROPERTY
Address: 49 WILSON WAY S
City,State,Zip: STOCKTON, CA 95205
Region: CORTESE
Envirostor Id: Not reported
Global ID: T0607700743
Site/Facility Type: LUST CLEANUP SITE
Cleanup Status: COMPLETED - CASE CLOSED
Status Date: Not reported
Site Code: Not reported
Latitude: Not reported
Longitude: Not reported
Owner: Not reported
Enf Type: Not reported
Swat R: Not reported

Map ID
Direction
Distance
Elevation

MAP FINDINGS

Site

Database(s)

EDR ID Number
EPA ID Number

WELLS FARGO BANK PROPERTY (Continued)

S102441139

Flag: active
Order No: Not reported
Waste Discharge System No: Not reported
Effective Date: Not reported
Region 2: Not reported
WID Id: Not reported
Solid Waste Id No: Not reported
Waste Management Uit Name: Not reported
File Name: Active Open

HIST CORTESE:

edr_fname: WELLS FARGO BANK PROPERTY
edr_fadd1: 49 WILSON
City,State,Zip: STOCKTON, CA 95205
Region: CORTESE
Facility County Code: 39
Reg By: LTNKA
Reg Id: 390921

CERS:

Name: WELLS FARGO BANK PROPERTY
Address: 49 WILSON WAY S
City,State,Zip: STOCKTON, CA 95205
Site ID: 225599
CERS ID: T0607700743
CERS Description: Leaking Underground Storage Tank Cleanup Site

Affiliation:

Affiliation Type Desc: Regional Board Caseworker
Entity Name: Alan Buehler - CENTRAL VALLEY RWQCB (REGION 5S)
Entity Title: Not reported
Affiliation Address: 11020 SUN CENTER DRIVE #200
Affiliation City: RANCHO CORDOVA
Affiliation State: CA
Affiliation Country: Not reported
Affiliation Zip: Not reported
Affiliation Phone: Not reported

**BA579
NW
1/4-1/2
0.276 mi.
1455 ft.**

**CITY OF STOCKTON REDEVELOPMENT AGENCY
216 CALIFORNIA
STOCKTON, CA 95202**

Site 1 of 4 in cluster BA

**LUST S106716784
Cortese N/A
Notify 65
CERS**

**Relative:
Lower
Actual:
16 ft.**

LUST:

Name: CITY OF STOCKTON REDEVELOPMENT AGENCY
Address: 216 CALIFORNIA
City,State,Zip: STOCKTON, CA 95202
Lead Agency: CENTRAL VALLEY RWQCB (REGION 5S)
Case Type: LUST Cleanup Site
Geo Track: http://geotracker.waterboards.ca.gov/profile_report.asp?global_id=T0607755189
Global Id: T0607755189
Latitude: 37.955863498
Longitude: -121.2850236
Status: Open - Site Assessment
Status Date: 04/22/2013

Map ID
Direction
Distance
Elevation

MAP FINDINGS

Site

Database(s)

EDR ID Number
EPA ID Number

CITY OF STOCKTON REDEVELOPMENT AGENCY (Continued)

S106716784

Case Worker: VJF
RB Case Number: 391160
Local Agency: Not reported
File Location: Local Agency
Local Case Number: Not reported
Potential Media Affect: Aquifer used for drinking water supply, Soil
Potential Contaminants of Concern: Gasoline
Site History: December 3, 2004- One underground storage tank (UST), located in the city of Stockton right-of-way under the west sidewalk, was removed. Soil samples were collected from beneath the tank. Analytical results of the soil reported petroleum hydrocarbon impact. January 2005- The tank pit area was excavated to try and dig out the contamination; they did not, deeper soil samples more highly impacted than the shallow ones. February 19, 2008- Soil boring SB-1 was advanced within the former tank pit to 50 ft. below surface grade (bsg). Analytical results yielded 590,000 micrograms per liter (g/L) of total petroleum hydrocarbons as diesel (TPH-d) in groundwater sampled at 34 ft. bsg. TPH-d was also detected in 4 soil samples collected within SB-1 between 20-48 ft. bsg; the highest concentration being 4,500 milligrams per kilogram (mg/kg) at 29.5 ft. bsg. (Report dated 3/24/2008) November 12 and 13, 2008- CPT borings were advanced up to 100 ft. bsg. CPT-1 (4 separate borings) yielded as high as 3,600 g/L TPH-d in groundwater sampled at 61 ft. bsg and yielded as high as 3,500 mg/kg TPH-d in soil sampled at 60 ft. bsg. CPT-2 (3 separate borings) yielded 5,800 g/L TPG-d in the sole groundwater sample taken from 41 ft. bsg and yielded as high as 4,600 mg/kg TPH-d in soil sampled at 35 ft. bsg. CPT-3 (one boring) has no available chemical analytical data. (Report dated 1/5/2009)

LUST:

Global Id: T0607755189
Contact Type: Regional Board Caseworker
Contact Name: VERA FISCHER
Organization Name: CENTRAL VALLEY RWQCB (REGION 5S)
Address: 11020 SUN CENTER DRIVE #200
City: RANCHO CORDOVA
Email: vera.fischer@waterboards.ca.gov
Phone Number: Not reported

LUST:

Global Id: T0607755189
Action Type: ENFORCEMENT
Date: 05/10/2011
Action: File review

Global Id: T0607755189
Action Type: ENFORCEMENT
Date: 08/24/2010
Action: File review

Global Id: T0607755189
Action Type: ENFORCEMENT
Date: 01/09/2015
Action: Staff Letter

Global Id: T0607755189
Action Type: ENFORCEMENT

Map ID
Direction
Distance
Elevation

MAP FINDINGS

Site

Database(s)

EDR ID Number
EPA ID Number

CITY OF STOCKTON REDEVELOPMENT AGENCY (Continued)

S106716784

Date: 11/15/2010
Action: File review

Global Id: T0607755189
Action Type: ENFORCEMENT
Date: 05/19/2017
Action: Staff Letter

Global Id: T0607755189
Action Type: ENFORCEMENT
Date: 11/09/2011
Action: File review

Global Id: T0607755189
Action Type: Other
Date: 12/03/2004
Action: Leak Discovery

Global Id: T0607755189
Action Type: RESPONSE
Date: 01/03/2018
Action: Site Investigation Workplan - Regulator Responded

Global Id: T0607755189
Action Type: RESPONSE
Date: 03/30/2018
Action: Other Workplan - Regulator Responded

Global Id: T0607755189
Action Type: ENFORCEMENT
Date: 12/22/2004
Action: Notice of Responsibility

Global Id: T0607755189
Action Type: ENFORCEMENT
Date: 01/31/2008
Action: Meeting

Global Id: T0607755189
Action Type: ENFORCEMENT
Date: 12/21/2004
Action: Notification - Proposition 65 - #04-071

Global Id: T0607755189
Action Type: ENFORCEMENT
Date: 12/21/2004
Action: Unauthorized Release Form

Global Id: T0607755189
Action Type: ENFORCEMENT
Date: 01/23/2008
Action: Technical Correspondence / Assistance / Other

Global Id: T0607755189
Action Type: ENFORCEMENT
Date: 11/20/2007
Action: Meeting

Map ID
Direction
Distance
Elevation

MAP FINDINGS

Site

Database(s)

EDR ID Number
EPA ID Number

CITY OF STOCKTON REDEVELOPMENT AGENCY (Continued)

S106716784

Global Id: T0607755189
Action Type: ENFORCEMENT
Date: 09/25/2007
Action: Technical Correspondence / Assistance / Other

Global Id: T0607755189
Action Type: ENFORCEMENT
Date: 04/30/2007
Action: Technical Correspondence / Assistance / Other

Global Id: T0607755189
Action Type: ENFORCEMENT
Date: 11/02/2006
Action: Technical Correspondence / Assistance / Other

Global Id: T0607755189
Action Type: ENFORCEMENT
Date: 01/10/2006
Action: Technical Correspondence / Assistance / Other

Global Id: T0607755189
Action Type: ENFORCEMENT
Date: 08/31/2005
Action: Technical Correspondence / Assistance / Other

Global Id: T0607755189
Action Type: ENFORCEMENT
Date: 03/09/2005
Action: Technical Correspondence / Assistance / Other

Global Id: T0607755189
Action Type: ENFORCEMENT
Date: 02/19/2008
Action: Site Visit / Inspection / Sampling

Global Id: T0607755189
Action Type: ENFORCEMENT
Date: 06/21/2013
Action: File review

Global Id: T0607755189
Action Type: ENFORCEMENT
Date: 06/21/2016
Action: Staff Letter

Global Id: T0607755189
Action Type: REMEDIATION
Date: 01/26/2005
Action: Excavation

Global Id: T0607755189
Action Type: ENFORCEMENT
Date: 12/28/2012
Action: Technical Correspondence / Assistance / Other

Global Id: T0607755189
Action Type: ENFORCEMENT

Map ID
Direction
Distance
Elevation

MAP FINDINGS

Site

Database(s)

EDR ID Number
EPA ID Number

CITY OF STOCKTON REDEVELOPMENT AGENCY (Continued)

S106716784

Date: 10/30/2008
Action: Staff Letter - #10/30/2008

Global Id: T0607755189
Action Type: ENFORCEMENT
Date: 08/03/2012
Action: File review

Global Id: T0607755189
Action Type: ENFORCEMENT
Date: 05/10/2012
Action: File review

Global Id: T0607755189
Action Type: ENFORCEMENT
Date: 06/28/2012
Action: Site Visit / Inspection / Sampling

Global Id: T0607755189
Action Type: ENFORCEMENT
Date: 09/05/2013
Action: File review

Global Id: T0607755189
Action Type: ENFORCEMENT
Date: 02/09/2018
Action: Staff Letter

Global Id: T0607755189
Action Type: ENFORCEMENT
Date: 10/15/2008
Action: Staff Letter - #10/15/2008

Global Id: T0607755189
Action Type: ENFORCEMENT
Date: 02/19/2009
Action: Staff Letter

Global Id: T0607755189
Action Type: ENFORCEMENT
Date: 05/15/2009
Action: File review

Global Id: T0607755189
Action Type: ENFORCEMENT
Date: 03/11/2009
Action: Staff Letter - #03/11/2009

Global Id: T0607755189
Action Type: ENFORCEMENT
Date: 05/21/2013
Action: Technical Correspondence / Assistance / Other

Global Id: T0607755189
Action Type: Other
Date: 12/21/2004
Action: Leak Reported

Map ID
Direction
Distance
Elevation

MAP FINDINGS

Site

Database(s)

EDR ID Number
EPA ID Number

CITY OF STOCKTON REDEVELOPMENT AGENCY (Continued)

S106716784

Global Id: T0607755189
Action Type: ENFORCEMENT
Date: 10/13/2009
Action: Technical Correspondence / Assistance / Other

Global Id: T0607755189
Action Type: ENFORCEMENT
Date: 12/12/2014
Action: Staff Letter

Global Id: T0607755189
Action Type: ENFORCEMENT
Date: 07/07/2015
Action: Staff Letter

Global Id: T0607755189
Action Type: ENFORCEMENT
Date: 05/15/2018
Action: Staff Letter

Global Id: T0607755189
Action Type: ENFORCEMENT
Date: 05/24/2018
Action: Staff Letter

Global Id: T0607755189
Action Type: RESPONSE
Date: 12/05/2008
Action: Soil and Water Investigation Workplan

Global Id: T0607755189
Action Type: ENFORCEMENT
Date: 07/31/2009
Action: File review

Global Id: T0607755189
Action Type: ENFORCEMENT
Date: 08/21/2009
Action: Technical Correspondence / Assistance / Other

Global Id: T0607755189
Action Type: ENFORCEMENT
Date: 10/29/2009
Action: Meeting

Global Id: T0607755189
Action Type: ENFORCEMENT
Date: 11/16/2009
Action: Technical Correspondence / Assistance / Other

Global Id: T0607755189
Action Type: ENFORCEMENT
Date: 02/23/2010
Action: Technical Correspondence / Assistance / Other

Global Id: T0607755189
Action Type: ENFORCEMENT

Map ID
Direction
Distance
Elevation

MAP FINDINGS

Site

Database(s)

EDR ID Number
EPA ID Number

CITY OF STOCKTON REDEVELOPMENT AGENCY (Continued)

S106716784

Date: 05/28/2019
Action: Staff Letter

Global Id: T0607755189
Action Type: RESPONSE
Date: 03/05/2009
Action: Soil and Water Investigation Report

Global Id: T0607755189
Action Type: ENFORCEMENT
Date: 01/13/2010
Action: Meeting

Global Id: T0607755189
Action Type: ENFORCEMENT
Date: 06/02/2010
Action: File review

Global Id: T0607755189
Action Type: ENFORCEMENT
Date: 05/20/2014
Action: File review

LUST:

Global Id: T0607755189
Status: Open - Case Begin Date
Status Date: 12/03/2004

Global Id: T0607755189
Status: Open - Site Assessment
Status Date: 02/19/2008

Global Id: T0607755189
Status: Open - Inactive
Status Date: 05/25/2010

Global Id: T0607755189
Status: Open - Site Assessment
Status Date: 04/22/2013

LUST REG 5:

Name: CITY OF STOCKTON REDEVELOPMENT AGENCY
Address: 216 CALIFORNIA
City: STOCKTON
Region: 5
Status: Not reported
Case Number: 391160
Case Type: Soil only
Substance: MISC MVF
Staff Initials: JLB
Lead Agency: Local
Program: LUST
MTBE Code: N/A

Map ID
Direction
Distance
Elevation

MAP FINDINGS

Site

Database(s)

EDR ID Number
EPA ID Number

CITY OF STOCKTON REDEVELOPMENT AGENCY (Continued)

S106716784

CORTESE:

Name: CITY OF STOCKTON REDEVELOPMENT AGENCY
Address: 216 CALIFORNIA
City,State,Zip: STOCKTON, CA 95202
Region: CORTESE
Envirostor Id: Not reported
Global ID: T0607755189
Site/Facility Type: LUST CLEANUP SITE
Cleanup Status: OPEN - SITE ASSESSMENT
Status Date: Not reported
Site Code: Not reported
Latitude: Not reported
Longitude: Not reported
Owner: Not reported
Enf Type: Not reported
Swat R: Not reported
Flag: active
Order No: Not reported
Waste Discharge System No: Not reported
Effective Date: Not reported
Region 2: Not reported
WID Id: Not reported
Solid Waste Id No: Not reported
Waste Management Uit Name: Not reported
File Name: Active Open

NOTIFY 65:

Name: CITY OF STOCKTON REDEVELOPMENT AGENCY
Address: 216 CALIFORNIA
City,State,Zip: STOCKTON, CA 95202
Date Reported: Not reported
Staff Initials: Not reported
Board File Number: Not reported
Facility Type: Not reported
Discharge Date: Not reported
Issue Date: 12/21/2004
Incident Description: Not reported

Name: CITY OF STOCKTON REDEVELOPMENT AGENCY
Address: 216 CALIFORNIA
City,State,Zip: STOCKTON, CA 95202
Date Reported: Not reported
Staff Initials: Not reported
Board File Number: Not reported
Facility Type: Not reported
Discharge Date: Not reported
Issue Date: Not reported
Incident Description: Not reported

CERS:

Name: CITY OF STOCKTON REDEVELOPMENT AGENCY
Address: 216 CALIFORNIA
City,State,Zip: STOCKTON, CA 95202
Site ID: 221327
CERS ID: T0607755189
CERS Description: Leaking Underground Storage Tank Cleanup Site

Map ID
 Direction
 Distance
 Elevation

MAP FINDINGS

Site

Database(s)

EDR ID Number
 EPA ID Number

CITY OF STOCKTON REDEVELOPMENT AGENCY (Continued)

S106716784

Affiliation:

Affiliation Type Desc: Regional Board Caseworker
 Entity Name: VERA FISCHER - CENTRAL VALLEY RWQCB (REGION 5S)
 Entity Title: Not reported
 Affiliation Address: 11020 SUN CENTER DRIVE #200
 Affiliation City: RANCHO CORDOVA
 Affiliation State: CA
 Affiliation Country: Not reported
 Affiliation Zip: Not reported
 Affiliation Phone: Not reported

AV580	ROEK CONSTRUCTION	HIST CORTESE	S105026767
NNE	1514 MARKET		N/A
1/4-1/2	STOCKTON, CA 95205		
0.287 mi.			
1517 ft.	Site 16 of 17 in cluster AV		

Relative: HIST CORTESE:
Higher edr_fname: ROEK CONSTRUCTION
Actual: edr_fadd1: 1514 MARKET
22 ft. City,State,Zip: STOCKTON, CA 95205
 Region: CORTESE
 Facility County Code: 39
 Reg By: LTNKA
 Reg Id: 390298

BB581	HUMAN SERVICES AGENCY	LUST	S101302830
NW	145 SUTTER ST S	Cortese	N/A
1/4-1/2	STOCKTON, CA 95202	HIST CORTESE	
0.289 mi.		Notify 65	
1527 ft.	Site 1 of 4 in cluster BB	CERS	

Relative: LUST:
Lower Name: HUMAN SERVICES AGENCY
Actual: Address: 145 SUTTER ST S
17 ft. City,State,Zip: STOCKTON, CA 95202
 Lead Agency: CENTRAL VALLEY RWQCB (REGION 5S)
 Case Type: LUST Cleanup Site
 Geo Track: http://geotracker.waterboards.ca.gov/profile_report.asp?global_id=T0607700218
 Global Id: T0607700218
 Latitude: 37.951916
 Longitude: -121.2857082
 Status: Open - Site Assessment
 Status Date: 12/19/2008
 Case Worker: AMB
 RB Case Number: 390296
 Local Agency: Not reported
 File Location: Regional Board
 Local Case Number: Not reported
 Potential Media Affect: Aquifer used for drinking water supply
 Potential Contaminants of Concern: Benzene, Gasoline
 Site History: This site is at the current location of the County of San Joaquin Human Services Administration. April 1988- Nine underground storage tanks were removed from the site. Soil samples were collected from beneath the tanks; laboratory analysis reported petroleum hydrocarbon

Map ID
Direction
Distance
Elevation

MAP FINDINGS

Site

Database(s)

EDR ID Number
EPA ID Number

HUMAN SERVICES AGENCY (Continued)

S101302830

impact. December 1988- A site investigation began with the installation of groundwater monitoring wells. Petroleum hydrocarbon impact to the groundwater was reported. August 1991-August 1996- Additional groundwater monitoring wells were installed to define the lateral extent of the plume. January 1998- A Corrective Action Plan for the site was submitted; recommendation was for remediation by natural attenuation. June 2006- The Corrective Action Plan was reviewed and additional data collection was recommended by the consultant. The site is not vertically defined. June 2008- Fieldwork began to install a deep boring and a deep well. The boring was completed, but during the well installation additional underground storage tanks were discovered beneath the sidewalk of Sutter Street at the corner with Washington Street. Ground penetrating radar was used to try and determine how many tanks were there; appears to be two. A tank removal plan and continuation of the site investigation is pending.

LUST:

Global Id: T0607700218
Contact Type: Regional Board Caseworker
Contact Name: ALAN M. BUEHLER
Organization Name: CENTRAL VALLEY RWQCB (REGION 5S)
Address: 11020 Sun Center Dr
City: RANCHO CORDOVA
Email: alan.buehler@waterboards.ca.gov
Phone Number: 9164644615

LUST:

Global Id: T0607700218
Action Type: ENFORCEMENT
Date: 09/23/2006
Action: Technical Correspondence / Assistance / Other

Global Id: T0607700218
Action Type: ENFORCEMENT
Date: 09/08/1988
Action: Notification - Proposition 65

Global Id: T0607700218
Action Type: ENFORCEMENT
Date: 09/08/1988
Action: Unauthorized Release Form

Global Id: T0607700218
Action Type: ENFORCEMENT
Date: 09/26/2011
Action: File review

Global Id: T0607700218
Action Type: ENFORCEMENT
Date: 05/26/2011
Action: Site Visit / Inspection / Sampling

Global Id: T0607700218
Action Type: ENFORCEMENT
Date: 01/31/2011
Action: Site Visit / Inspection / Sampling

Map ID
Direction
Distance
Elevation

MAP FINDINGS

Site

Database(s)

EDR ID Number
EPA ID Number

HUMAN SERVICES AGENCY (Continued)

S101302830

Global Id:	T0607700218
Action Type:	ENFORCEMENT
Date:	07/18/2014
Action:	File review
Global Id:	T0607700218
Action Type:	ENFORCEMENT
Date:	04/30/2019
Action:	Other Report
Global Id:	T0607700218
Action Type:	ENFORCEMENT
Date:	11/05/2019
Action:	Other Report
Global Id:	T0607700218
Action Type:	RESPONSE
Date:	07/30/2015
Action:	Monitoring Report - Other
Global Id:	T0607700218
Action Type:	RESPONSE
Date:	07/30/2015
Action:	Soil and Water Investigation Workplan
Global Id:	T0607700218
Action Type:	RESPONSE
Date:	02/04/1994
Action:	Monitoring Report - Quarterly
Global Id:	T0607700218
Action Type:	RESPONSE
Date:	02/02/2006
Action:	Monitoring Report - Quarterly
Global Id:	T0607700218
Action Type:	RESPONSE
Date:	07/01/2002
Action:	Monitoring Report - Quarterly
Global Id:	T0607700218
Action Type:	RESPONSE
Date:	11/01/2001
Action:	Monitoring Report - Quarterly
Global Id:	T0607700218
Action Type:	RESPONSE
Date:	11/09/2004
Action:	Monitoring Report - Quarterly
Global Id:	T0607700218
Action Type:	RESPONSE
Date:	11/17/2003
Action:	Monitoring Report - Quarterly
Global Id:	T0607700218
Action Type:	RESPONSE

Map ID
Direction
Distance
Elevation

MAP FINDINGS

Site

Database(s)

EDR ID Number
EPA ID Number

HUMAN SERVICES AGENCY (Continued)

S101302830

Date: 05/14/1993
Action: Monitoring Report - Quarterly

Global Id: T0607700218
Action Type: ENFORCEMENT
Date: 06/29/1989
Action: Notice of Reimbursement

Global Id: T0607700218
Action Type: RESPONSE
Date: 07/01/2003
Action: Monitoring Report - Quarterly

Global Id: T0607700218
Action Type: RESPONSE
Date: 07/29/1998
Action: Monitoring Report - Quarterly

Global Id: T0607700218
Action Type: RESPONSE
Date: 05/01/2002
Action: Monitoring Report - Quarterly

Global Id: T0607700218
Action Type: RESPONSE
Date: 10/15/1993
Action: Monitoring Report - Quarterly

Global Id: T0607700218
Action Type: RESPONSE
Date: 01/01/1997
Action: Monitoring Report - Quarterly

Global Id: T0607700218
Action Type: RESPONSE
Date: 10/01/1998
Action: Monitoring Report - Quarterly

Global Id: T0607700218
Action Type: RESPONSE
Date: 07/20/1993
Action: Monitoring Report - Quarterly

Global Id: T0607700218
Action Type: RESPONSE
Date: 05/14/1998
Action: Monitoring Report - Quarterly

Global Id: T0607700218
Action Type: RESPONSE
Date: 02/01/1996
Action: Monitoring Report - Quarterly

Global Id: T0607700218
Action Type: RESPONSE
Date: 06/22/1995
Action: Other Report / Document

Map ID
Direction
Distance
Elevation

MAP FINDINGS

Site

Database(s)

EDR ID Number
EPA ID Number

HUMAN SERVICES AGENCY (Continued)

S101302830

Global Id: T0607700218
Action Type: RESPONSE
Date: 01/01/1999
Action: Monitoring Report - Quarterly

Global Id: T0607700218
Action Type: RESPONSE
Date: 07/01/1997
Action: Monitoring Report - Quarterly

Global Id: T0607700218
Action Type: RESPONSE
Date: 11/02/2005
Action: Monitoring Report - Quarterly

Global Id: T0607700218
Action Type: RESPONSE
Date: 06/01/2000
Action: Monitoring Report - Quarterly

Global Id: T0607700218
Action Type: RESPONSE
Date: 03/01/2002
Action: Monitoring Report - Quarterly

Global Id: T0607700218
Action Type: RESPONSE
Date: 06/01/1992
Action: Monitoring Report - Quarterly

Global Id: T0607700218
Action Type: RESPONSE
Date: 01/30/2016
Action: Monitoring Report - Semi-Annually

Global Id: T0607700218
Action Type: RESPONSE
Date: 01/21/1998
Action: Other Report / Document

Global Id: T0607700218
Action Type: RESPONSE
Date: 12/01/1999
Action: Monitoring Report - Quarterly

Global Id: T0607700218
Action Type: RESPONSE
Date: 03/01/2001
Action: Monitoring Report - Quarterly

Global Id: T0607700218
Action Type: RESPONSE
Date: 11/01/1998
Action: Monitoring Report - Quarterly

Global Id: T0607700218
Action Type: RESPONSE

Map ID
Direction
Distance
Elevation

MAP FINDINGS

Site

Database(s)

EDR ID Number
EPA ID Number

HUMAN SERVICES AGENCY (Continued)

S101302830

Date: 05/09/2005
Action: Monitoring Report - Quarterly

Global Id: T0607700218
Action Type: RESPONSE
Date: 09/01/2000
Action: Monitoring Report - Quarterly

Global Id: T0607700218
Action Type: RESPONSE
Date: 05/01/2004
Action: Monitoring Report - Quarterly

Global Id: T0607700218
Action Type: RESPONSE
Date: 01/01/2003
Action: Monitoring Report - Quarterly

Global Id: T0607700218
Action Type: RESPONSE
Date: 12/01/2000
Action: Monitoring Report - Quarterly

Global Id: T0607700218
Action Type: RESPONSE
Date: 03/01/2000
Action: Monitoring Report - Quarterly

Global Id: T0607700218
Action Type: RESPONSE
Date: 08/01/1995
Action: Site Assessment Report

Global Id: T0607700218
Action Type: RESPONSE
Date: 02/01/2005
Action: Monitoring Report - Quarterly

Global Id: T0607700218
Action Type: RESPONSE
Date: 04/01/1999
Action: Monitoring Report - Quarterly

Global Id: T0607700218
Action Type: RESPONSE
Date: 03/03/2004
Action: Monitoring Report - Quarterly

Global Id: T0607700218
Action Type: RESPONSE
Date: 10/22/2002
Action: Monitoring Report - Quarterly

Global Id: T0607700218
Action Type: RESPONSE
Date: 07/01/2004
Action: Monitoring Report - Quarterly

Map ID
Direction
Distance
Elevation

MAP FINDINGS

Site

Database(s)

EDR ID Number
EPA ID Number

HUMAN SERVICES AGENCY (Continued)

S101302830

Global Id: T0607700218
Action Type: RESPONSE
Date: 10/01/1996
Action: Monitoring Report - Quarterly

Global Id: T0607700218
Action Type: RESPONSE
Date: 01/23/1998
Action: Monitoring Report - Quarterly

Global Id: T0607700218
Action Type: RESPONSE
Date: 08/29/2005
Action: Monitoring Report - Quarterly

Global Id: T0607700218
Action Type: RESPONSE
Date: 05/09/2003
Action: Monitoring Report - Quarterly

Global Id: T0607700218
Action Type: RESPONSE
Date: 09/01/1999
Action: Monitoring Report - Quarterly

Global Id: T0607700218
Action Type: RESPONSE
Date: 03/01/1997
Action: Monitoring Report - Quarterly

Global Id: T0607700218
Action Type: RESPONSE
Date: 07/01/2001
Action: Monitoring Report - Quarterly

Global Id: T0607700218
Action Type: RESPONSE
Date: 06/01/1999
Action: Monitoring Report - Quarterly

Global Id: T0607700218
Action Type: Other
Date: 09/08/1988
Action: Leak Discovery

Global Id: T0607700218
Action Type: ENFORCEMENT
Date: 01/30/2012
Action: Site Visit / Inspection / Sampling

Global Id: T0607700218
Action Type: ENFORCEMENT
Date: 03/07/2013
Action: File review

Global Id: T0607700218
Action Type: REMEDIATION

Map ID
Direction
Distance
Elevation

MAP FINDINGS

Site

Database(s)

EDR ID Number
EPA ID Number

HUMAN SERVICES AGENCY (Continued)

S101302830

Date: 07/01/1998
Action: Monitored Natural Attenuation

Global Id: T0607700218
Action Type: ENFORCEMENT
Date: 08/06/2013
Action: File review

Global Id: T0607700218
Action Type: ENFORCEMENT
Date: 09/05/2012
Action: Technical Correspondence / Assistance / Other

Global Id: T0607700218
Action Type: ENFORCEMENT
Date: 09/17/2013
Action: File review

Global Id: T0607700218
Action Type: ENFORCEMENT
Date: 03/21/2018
Action: Staff Letter

Global Id: T0607700218
Action Type: ENFORCEMENT
Date: 04/01/2014
Action: Other Report

Global Id: T0607700218
Action Type: Other
Date: 04/01/1988
Action: Leak Stopped

Global Id: T0607700218
Action Type: ENFORCEMENT
Date: 09/17/2013
Action: File review

Global Id: T0607700218
Action Type: ENFORCEMENT
Date: 09/29/1989
Action: Other Report

Global Id: T0607700218
Action Type: ENFORCEMENT
Date: 10/14/2010
Action: Other Report

Global Id: T0607700218
Action Type: ENFORCEMENT
Date: 06/01/1992
Action: Other Report

Global Id: T0607700218
Action Type: ENFORCEMENT
Date: 06/12/1993
Action: Other Report

Map ID
Direction
Distance
Elevation

MAP FINDINGS

Site

Database(s)

EDR ID Number
EPA ID Number

HUMAN SERVICES AGENCY (Continued)

S101302830

Global Id: T0607700218
Action Type: ENFORCEMENT
Date: 04/09/2008
Action: Technical Correspondence / Assistance / Other - #04/09/2008

Global Id: T0607700218
Action Type: ENFORCEMENT
Date: 09/30/2008
Action: Site Visit / Inspection / Sampling - #09/30/2008

Global Id: T0607700218
Action Type: ENFORCEMENT
Date: 02/19/2009
Action: File review

Global Id: T0607700218
Action Type: ENFORCEMENT
Date: 09/24/2007
Action: File review

Global Id: T0607700218
Action Type: ENFORCEMENT
Date: 05/18/2009
Action: File review

Global Id: T0607700218
Action Type: ENFORCEMENT
Date: 04/09/2009
Action: File review

Global Id: T0607700218
Action Type: ENFORCEMENT
Date: 05/25/2012
Action: File review

Global Id: T0607700218
Action Type: ENFORCEMENT
Date: 09/07/1988
Action: Other Report

Global Id: T0607700218
Action Type: ENFORCEMENT
Date: 04/21/1989
Action: Other Report

Global Id: T0607700218
Action Type: ENFORCEMENT
Date: 05/15/1986
Action: Other Report

Global Id: T0607700218
Action Type: ENFORCEMENT
Date: 02/20/1989
Action: Other Report

Global Id: T0607700218
Action Type: ENFORCEMENT

Map ID
Direction
Distance
Elevation

MAP FINDINGS

Site

Database(s)

EDR ID Number
EPA ID Number

HUMAN SERVICES AGENCY (Continued)

S101302830

Date: 06/29/2018
Action: Other Report

Global Id: T0607700218
Action Type: ENFORCEMENT
Date: 09/21/1989
Action: Other Report

Global Id: T0607700218
Action Type: ENFORCEMENT
Date: 06/05/1989
Action: Staff Letter

Global Id: T0607700218
Action Type: ENFORCEMENT
Date: 09/25/2018
Action: Staff Letter

Global Id: T0607700218
Action Type: Other
Date: 09/08/1988
Action: Leak Reported

Global Id: T0607700218
Action Type: ENFORCEMENT
Date: 07/14/2009
Action: Technical Correspondence / Assistance / Other

Global Id: T0607700218
Action Type: ENFORCEMENT
Date: 10/16/2009
Action: File review

Global Id: T0607700218
Action Type: ENFORCEMENT
Date: 05/08/2015
Action: Staff Letter

Global Id: T0607700218
Action Type: ENFORCEMENT
Date: 02/04/1994
Action: Other Report

Global Id: T0607700218
Action Type: ENFORCEMENT
Date: 07/16/2018
Action: Staff Letter

Global Id: T0607700218
Action Type: ENFORCEMENT
Date: 02/01/1996
Action: Other Report

Global Id: T0607700218
Action Type: ENFORCEMENT
Date: 04/30/2019
Action: Other Report

Map ID
Direction
Distance
Elevation

MAP FINDINGS

Site

Database(s)

EDR ID Number
EPA ID Number

HUMAN SERVICES AGENCY (Continued)

S101302830

Global Id:	T0607700218
Action Type:	ENFORCEMENT
Date:	07/31/2019
Action:	Other Report
Global Id:	T0607700218
Action Type:	ENFORCEMENT
Date:	09/18/2009
Action:	Meeting
Global Id:	T0607700218
Action Type:	ENFORCEMENT
Date:	01/14/2010
Action:	Site Visit / Inspection / Sampling
Global Id:	T0607700218
Action Type:	ENFORCEMENT
Date:	06/06/2014
Action:	File review
Global Id:	T0607700218
Action Type:	ENFORCEMENT
Date:	07/07/2015
Action:	Staff Letter
Global Id:	T0607700218
Action Type:	ENFORCEMENT
Date:	11/05/2019
Action:	Other Report
Global Id:	T0607700218
Action Type:	ENFORCEMENT
Date:	10/28/2019
Action:	Staff Letter
Global Id:	T0607700218
Action Type:	RESPONSE
Date:	09/30/2015
Action:	Soil and Water Investigation Report
Global Id:	T0607700218
Action Type:	RESPONSE
Date:	07/30/2015
Action:	Soil and Water Investigation Report
Global Id:	T0607700218
Action Type:	ENFORCEMENT
Date:	10/29/2010
Action:	Site Visit / Inspection / Sampling
Global Id:	T0607700218
Action Type:	ENFORCEMENT
Date:	05/27/2010
Action:	File review
Global Id:	T0607700218
Action Type:	ENFORCEMENT

Map ID
Direction
Distance
Elevation

MAP FINDINGS

Site

Database(s)

EDR ID Number
EPA ID Number

HUMAN SERVICES AGENCY (Continued)

S101302830

Date: 06/30/2015
Action: Referral to Regional Board

Global Id: T0607700218
Action Type: ENFORCEMENT
Date: 04/24/2020
Action: Staff Letter

Global Id: T0607700218
Action Type: ENFORCEMENT
Date: 10/08/2018
Action: Clean Up Fund - Case Closure Review Summary Report (RSR)

Global Id: T0607700218
Action Type: RESPONSE
Date: 08/31/2015
Action: Monitoring Report - Other

LUST:

Global Id: T0607700218
Status: Open - Case Begin Date
Status Date: 04/01/1988

Global Id: T0607700218
Status: Open - Site Assessment
Status Date: 07/01/1989

Global Id: T0607700218
Status: Open - Site Assessment
Status Date: 12/30/1989

Global Id: T0607700218
Status: Open - Remediation
Status Date: 07/01/1998

Global Id: T0607700218
Status: Open - Site Assessment
Status Date: 12/19/2008

LUST REG 5:

Name: HUMAN SERVICES AGENCY
Address: 145 SUTTER ST S
City: STOCKTON
Region: 5
Status: Remediation Plan
Case Number: 390296
Case Type: Drinking Water Aquifer affected
Substance: Not reported
Staff Initials: JLB
Lead Agency: Local
Program: LUST
MTBE Code: 1

CORTESE:

Name: HUMAN SERVICES AGENCY

Map ID
Direction
Distance
Elevation

MAP FINDINGS

Site

Database(s)

EDR ID Number
EPA ID Number

HUMAN SERVICES AGENCY (Continued)

S101302830

Address: 145 SUTTER ST S
City,State,Zip: STOCKTON, CA 95202
Region: CORTESE
Envirostor Id: Not reported
Global ID: T0607700218
Site/Facility Type: LUST CLEANUP SITE
Cleanup Status: OPEN - SITE ASSESSMENT
Status Date: Not reported
Site Code: Not reported
Latitude: Not reported
Longitude: Not reported
Owner: Not reported
Enf Type: Not reported
Swat R: Not reported
Flag: active
Order No: Not reported
Waste Discharge System No: Not reported
Effective Date: Not reported
Region 2: Not reported
WID Id: Not reported
Solid Waste Id No: Not reported
Waste Management Uit Name: Not reported
File Name: Active Open

HIST CORTESE:

edr_fname: HUMAN SERVICES AGENCY
edr_fadd1: 145 SUTTER
City,State,Zip: STOCKTON, CA 95202
Region: CORTESE
Facility County Code: 39
Reg By: LTNKA
Reg Id: 390296

NOTIFY 65:

Name: HUMAN SERVICES AGENCY
Address: 145 SUTTER ST S
City,State,Zip: STOCKTON, CA 95202
Date Reported: Not reported
Staff Initials: Not reported
Board File Number: Not reported
Facility Type: Not reported
Discharge Date: Not reported
Issue Date: 09/08/1988
Incident Description: Not reported

CERS:

Name: HUMAN SERVICES AGENCY
Address: 145 SUTTER ST S
City,State,Zip: STOCKTON, CA 95202
Site ID: 195620
CERS ID: T0607700218
CERS Description: Leaking Underground Storage Tank Cleanup Site

Affiliation:

Affiliation Type Desc: Regional Board Caseworker
Entity Name: ALAN M. BUEHLER - CENTRAL VALLEY RWQCB (REGION 5S)

Map ID
Direction
Distance
Elevation

MAP FINDINGS

Site

Database(s)

EDR ID Number
EPA ID Number

HUMAN SERVICES AGENCY (Continued)

S101302830

Entity Title: Not reported
Affiliation Address: 11020 Sun Center Dr
Affiliation City: RANCHO CORDOVA
Affiliation State: CA
Affiliation Country: Not reported
Affiliation Zip: Not reported
Affiliation Phone: 9164644615

AX582 CALIFORNIA WATER SERVICE
NE 1602 E LAFAYETTE ST
1/4-1/2 STOCKTON, CA 95205
0.290 mi.
1529 ft. Site 2 of 2 in cluster AX

LUST S101592779
SWEEPS UST N/A
CA FID UST
Cortese
EMI
HIST CORTESE
CERS

Relative:
Higher

Actual:
22 ft.

LUST:

Name: CALIFORNIA WATER SERVICE
Address: 1602 LAFAYETTE ST E
City,State,Zip: STOCKTON, CA 95205
Lead Agency: SAN JOAQUIN COUNTY
Case Type: LUST Cleanup Site
Geo Track: http://geotracker.waterboards.ca.gov/profile_report.asp?global_id=T0607700368
Global Id: T0607700368
Latitude: 37.9525549
Longitude: -121.269637
Status: Completed - Case Closed
Status Date: 11/26/1996
Case Worker: Not reported
RB Case Number: 390473
Local Agency: Not reported
File Location: Not reported
Local Case Number: 1408
Potential Media Affect: Soil
Potential Contaminants of Concern: Other Solvent or Non-Petroleum Hydrocarbon
Site History: Not reported

LUST:

Global Id: T0607700368
Contact Type: Regional Board Caseworker
Contact Name: Alan Buehler
Organization Name: CENTRAL VALLEY RWQCB (REGION 5S)
Address: 11020 SUN CENTER DRIVE #200
City: RANCHO CORDOVA
Email: alan.buehler@waterboards.ca.gov
Phone Number: Not reported

LUST:

Global Id: T0607700368
Action Type: Other
Date: 01/04/1990
Action: Leak Discovery

Global Id: T0607700368
Action Type: Other
Date: 02/09/1990
Action: Leak Reported

Map ID
Direction
Distance
Elevation

MAP FINDINGS

Site

Database(s)

EDR ID Number
EPA ID Number

CALIFORNIA WATER SERVICE (Continued)

S101592779

LUST:

Global Id: T0607700368
Status: Open - Case Begin Date
Status Date: 01/04/1990

Global Id: T0607700368
Status: Open - Site Assessment
Status Date: 01/04/1990

Global Id: T0607700368
Status: Completed - Case Closed
Status Date: 11/26/1996

LUST REG 5:

Name: CALIFORNIA WATER SERVICE
Address: 1602 LAFAYETTE ST E
City: STOCKTON
Region: 5
Status: Case Closed
Case Number: 390473
Case Type: Soil only
Substance: HYDROCARBONS
Staff Initials: JLB
Lead Agency: Local
Program: LUST
MTBE Code: N/A

SWEEPS UST:

Name: CALIFORNIA WATER SERVICE
Address: 1602 E LAFAYETTE ST
City: STOCKTON
Status: Not reported
Comp Number: 1153
Number: Not reported
Board Of Equalization: 44-024563
Referral Date: Not reported
Action Date: Not reported
Created Date: Not reported
Owner Tank Id: Not reported
SWRCB Tank Id: 39-000-001153-000001
Tank Status: Not reported
Capacity: 2500
Active Date: Not reported
Tank Use: M.V. FUEL
STG: PRODUCT
Content: REG UNLEADED
Number Of Tanks: 2

Name: CALIFORNIA WATER SERVICE
Address: 1602 E LAFAYETTE ST
City: STOCKTON
Status: Not reported
Comp Number: 1153
Number: Not reported
Board Of Equalization: 44-024563

Map ID
Direction
Distance
Elevation

MAP FINDINGS

Site

Database(s)

EDR ID Number
EPA ID Number

CALIFORNIA WATER SERVICE (Continued)

S101592779

Referral Date: Not reported
Action Date: Not reported
Created Date: Not reported
Owner Tank Id: Not reported
SWRCB Tank Id: 39-000-001153-000002
Tank Status: Not reported
Capacity: 350
Active Date: Not reported
Tank Use: M.V. FUEL
STG: PRODUCT
Content: LEADED
Number Of Tanks: Not reported

CA FID UST:

Facility ID: 39000356
Regulated By: UTNKI
Regulated ID: Not reported
Cortese Code: Not reported
SIC Code: Not reported
Facility Phone: Not reported
Mail To: Not reported
Mailing Address: 1111 N EL DORADO ST
Mailing Address 2: Not reported
Mailing City,St,Zip: STOCKTON 95205
Contact: Not reported
Contact Phone: Not reported
DUNS Number: Not reported
NPDES Number: Not reported
EPA ID: Not reported
Comments: Not reported
Status: Inactive

CORTESE:

Name: CALIFORNIA WATER SERVICE
Address: 1602 LAFAYETTE ST E
City,State,Zip: STOCKTON, CA 95205
Region: CORTESE
Envirostor Id: Not reported
Global ID: T0607700368
Site/Facility Type: LUST CLEANUP SITE
Cleanup Status: COMPLETED - CASE CLOSED
Status Date: Not reported
Site Code: Not reported
Latitude: Not reported
Longitude: Not reported
Owner: Not reported
Enf Type: Not reported
Swat R: Not reported
Flag: active
Order No: Not reported
Waste Discharge System No: Not reported
Effective Date: Not reported
Region 2: Not reported
WID Id: Not reported
Solid Waste Id No: Not reported
Waste Management Uit Name: Not reported

Map ID
Direction
Distance
Elevation

MAP FINDINGS

Site

Database(s)

EDR ID Number
EPA ID Number

CALIFORNIA WATER SERVICE (Continued)

S101592779

File Name: Active Open

EMI:

Name: CALIFORNIA WATER SERVICE
Address: 1602 LAFAYETTE
City,State,Zip: STOCKTON, CA 95205
Year: 2003
County Code: 39
Air Basin: SJV
Facility ID: 151
Air District Name: SJU
SIC Code: 4941
Air District Name: SAN JOAQUIN VALLEY UNIFIED APCD
Community Health Air Pollution Info System: Not reported
Consolidated Emission Reporting Rule: Not reported
Total Organic Hydrocarbon Gases Tons/Yr: 0
Reactive Organic Gases Tons/Yr: 0
Carbon Monoxide Emissions Tons/Yr: 0
NOX - Oxides of Nitrogen Tons/Yr: 0
SOX - Oxides of Sulphur Tons/Yr: 0
Particulate Matter Tons/Yr: 0
Part. Matter 10 Micrometers and Smlr Tons/Yr:0

HIST CORTESE:

edr_fname: CALIFORNIA WATER SERVICE
edr_fadd1: 1602 LAFAYETTE
City,State,Zip: STOCKTON, CA 95205
Region: CORTESE
Facility County Code: 39
Reg By: LTNKA
Reg Id: 390473

CERS:

Name: CALIFORNIA WATER SERVICE
Address: 1602 LAFAYETTE ST E
City,State,Zip: STOCKTON, CA 95205
Site ID: 247380
CERS ID: T0607700368
CERS Description: Leaking Underground Storage Tank Cleanup Site

Affiliation:

Affiliation Type Desc: Regional Board Caseworker
Entity Name: Alan Buehler - CENTRAL VALLEY RWQCB (REGION 5S)
Entity Title: Not reported
Affiliation Address: 11020 SUN CENTER DRIVE #200
Affiliation City: RANCHO CORDOVA
Affiliation State: CA
Affiliation Country: Not reported
Affiliation Zip: Not reported
Affiliation Phone: Not reported

Map ID
Direction
Distance
Elevation

MAP FINDINGS

Site

Database(s)

EDR ID Number
EPA ID Number

BB583 **MARKET STREET PARKING GARAGE**
NW **134 SUTTER ST S**
1/4-1/2 **STOCKTON, CA 95202**
0.292 mi.
1541 ft. **Site 2 of 4 in cluster BB**

LUST **S104403409**
Cortese **N/A**
CERS

Relative:
Lower
Actual:
17 ft.

LUST:
Name: MARKET STREET PARKING GARAGE
Address: 134 SUTTER ST S
City,State,Zip: STOCKTON, CA 95202
Lead Agency: SAN JOAQUIN COUNTY
Case Type: LUST Cleanup Site
Geo Track: http://geotracker.waterboards.ca.gov/profile_report.asp?global_id=T0607700278
Global Id: T0607700278
Latitude: 37.951729
Longitude: -121.2854112
Status: Completed - Case Closed
Status Date: 12/29/1998
Case Worker: Not reported
RB Case Number: 390368
Local Agency: Not reported
File Location: Local Agency
Local Case Number: 2339
Potential Media Affect: Soil
Potential Contaminants of Concern: Diesel
Site History: Not reported

LUST:
Global Id: T0607700278
Contact Type: Regional Board Caseworker
Contact Name: Alan Buehler
Organization Name: CENTRAL VALLEY RWQCB (REGION 5S)
Address: 11020 SUN CENTER DRIVE #200
City: RANCHO CORDOVA
Email: alan.buehler@waterboards.ca.gov
Phone Number: Not reported

LUST:
Global Id: T0607700278
Action Type: Other
Date: 02/10/1989
Action: Leak Discovery

Global Id: T0607700278
Action Type: ENFORCEMENT
Date: 04/19/1994
Action: Notice of Reimbursement

Global Id: T0607700278
Action Type: Other
Date: 11/07/1988
Action: Leak Reported

LUST:
Global Id: T0607700278
Status: Open - Case Begin Date
Status Date: 11/07/1988

Global Id: T0607700278

Map ID
Direction
Distance
Elevation

MAP FINDINGS

Site

Database(s)

EDR ID Number
EPA ID Number

MARKET STREET PARKING GARAGE (Continued)

S104403409

Status: Open - Site Assessment
Status Date: 02/10/1989

Global Id: T0607700278
Status: Completed - Case Closed
Status Date: 12/29/1998

LUST REG 5:

Name: MARKET STREET PARKING GARAGE
Address: 134 SUTTER ST S
City: STOCKTON
Region: 5
Status: Case Closed
Case Number: 390368
Case Type: Soil only
Substance: DIESEL
Staff Initials: JLB
Lead Agency: Local
Program: LUST
MTBE Code: N/A

CORTESE:

Name: MARKET STREET PARKING GARAGE
Address: 134 SUTTER ST S
City,State,Zip: STOCKTON, CA 95202
Region: CORTESE
Envirostor Id: Not reported
Global ID: T0607700278
Site/Facility Type: LUST CLEANUP SITE
Cleanup Status: COMPLETED - CASE CLOSED
Status Date: Not reported
Site Code: Not reported
Latitude: Not reported
Longitude: Not reported
Owner: Not reported
Enf Type: Not reported
Swat R: Not reported
Flag: active
Order No: Not reported
Waste Discharge System No: Not reported
Effective Date: Not reported
Region 2: Not reported
WID Id: Not reported
Solid Waste Id No: Not reported
Waste Management Uit Name: Not reported
File Name: Active Open

CERS:

Name: MARKET STREET PARKING GARAGE
Address: 134 SUTTER ST S
City,State,Zip: STOCKTON, CA 95202
Site ID: 204896
CERS ID: T0607700278
CERS Description: Leaking Underground Storage Tank Cleanup Site

Map ID
 Direction
 Distance
 Elevation

MAP FINDINGS

Site

Database(s)

EDR ID Number
 EPA ID Number

MARKET STREET PARKING GARAGE (Continued)

S104403409

Affiliation:

Affiliation Type Desc: Regional Board Caseworker
 Entity Name: Alan Buehler - CENTRAL VALLEY RWQCB (REGION 5S)
 Entity Title: Not reported
 Affiliation Address: 11020 SUN CENTER DRIVE #200
 Affiliation City: RANCHO CORDOVA
 Affiliation State: CA
 Affiliation Country: Not reported
 Affiliation Zip: Not reported
 Affiliation Phone: Not reported

**BB584
 NW
 1/4-1/2
 0.298 mi.
 1575 ft.**

**MARKET STREET PARKING GAR
 134 SUTTER
 STOCKTON, CA 95202
 Site 3 of 4 in cluster BB**

**HIST CORTESE S101302829
 N/A**

**Relative:
 Lower
 Actual:
 17 ft.**

HIST CORTESE:
 edr_fname: MARKET STREET PARKING GAR
 edr_fadd1: 134 SUTTER
 City,State,Zip: STOCKTON, CA 95202
 Region: CORTESE
 Facility County Code: 39
 Reg By: LTNKA
 Reg Id: 390368

**AV585
 NNE
 1/4-1/2
 0.301 mi.
 1591 ft.**

**WILSON WAY TIRE
 1535-1537 EAST MARKET
 STOCKTON, CA 95205
 Site 17 of 17 in cluster AV**

**CPS-SLIC S117898012
 CERS N/A**

**Relative:
 Higher
 Actual:
 22 ft.**

CPS-SLIC:
 Name: WILSON WAY TIRE
 Address: 1535-1537 EAST MARKET
 City,State,Zip: STOCKTON, CA 95205
 Region: STATE
Facility Status: Completed - Case Closed
 Status Date: 05/21/2015
 Global Id: T10000006990
 Lead Agency: CENTRAL VALLEY RWQCB (REGION 5S)
 Lead Agency Case Number: Not reported
 Latitude: 37.95532
 Longitude: -121.27046
 Case Type: Cleanup Program Site
 Case Worker: Not reported
 Local Agency: Not reported
 RB Case Number: Not reported
 File Location: Not reported
 Potential Media Affected: Not reported
 Potential Contaminants of Concern: Not reported
 Site History: Not reported

Click here to access the California GeoTracker records for this facility:

Map ID
Direction
Distance
Elevation

MAP FINDINGS

Site

Database(s)

EDR ID Number
EPA ID Number

WILSON WAY TIRE (Continued)

S117898012

CERS:

Name: WILSON WAY TIRE
Address: 1535-1537 EAST MARKET
City,State,Zip: STOCKTON, CA 95205
Site ID: 275962
CERS ID: T10000006990
CERS Description: Cleanup Program Site

**BA586
NW
1/4-1/2
0.317 mi.
1676 ft.**

**SUTTER OFFICE CENTER
242 SUTTER ST
STOCKTON, CA 95902
Site 2 of 4 in cluster BA**

**LUST S102438274
Cortese N/A
HIST CORTESE
Notify 65
CERS**

**Relative:
Lower
Actual:
16 ft.**

LUST:

Name: SUTTER OFFICE CENTER
Address: 242 SUTTER ST
City,State,Zip: STOCKTON, CA 95902
Lead Agency: CENTRAL VALLEY RWQCB (REGION 5S)
Case Type: LUST Cleanup Site
Geo Track: http://geotracker.waterboards.ca.gov/profile_report.asp?global_id=T0607700732
Global Id: T0607700732
Latitude: 37.956319981
Longitude: -121.28561315
Status: Completed - Case Closed
Status Date: 02/24/2016
Case Worker: EMC
RB Case Number: 390910
Local Agency: Not reported
File Location: Local Agency
Local Case Number: Not reported
Potential Media Affect: Aquifer used for drinking water supply
Potential Contaminants of Concern: Gasoline
Site History: Site is located on the southwest corner of California Street and East Miner Avenue in Stockton, in the parking lot for the building at 242 Sutter Street. The location is the site of a former Chevron facility; at least two generations of tanks are documented at the site, but there are no records of the tank removals. Site investigation activities were initiated by the current property owner, Sutter Office Center, in May 2000 with the installation of geoprobe soil borings. Soil and grab groundwater samples were collected for analysis and confirmed there are petroleum hydrocarbons in the subsurface soil and groundwater. Groundwater monitoring wells were first installed in 2001; CPT borings in 2003; additional groundwater monitoring wells in 2005, 2007 and 2009; additional borings in 2007. Chevron was named a responsible party and took over the site investigation in 2006.

LUST:

Global Id: T0607700732
Contact Type: Regional Board Caseworker
Contact Name: EMILY CUSHMAN
Organization Name: CENTRAL VALLEY RWQCB (REGION 5S)
Address: 11020 Sun Center Drive #200
City: RANCHO CORDOVA
Email: emily.cushman@waterboards.ca.gov
Phone Number: 9164644696

Map ID
Direction
Distance
Elevation

MAP FINDINGS

Site

Database(s)

EDR ID Number
EPA ID Number

SUTTER OFFICE CENTER (Continued)

S102438274

LUST:

Global Id:	T0607700732
Action Type:	ENFORCEMENT
Date:	09/27/2011
Action:	File review
Global Id:	T0607700732
Action Type:	ENFORCEMENT
Date:	07/21/2010
Action:	File review
Global Id:	T0607700732
Action Type:	ENFORCEMENT
Date:	07/08/2014
Action:	Staff Letter
Global Id:	T0607700732
Action Type:	ENFORCEMENT
Date:	06/25/2014
Action:	File review
Global Id:	T0607700732
Action Type:	ENFORCEMENT
Date:	01/13/2016
Action:	Email Correspondence
Global Id:	T0607700732
Action Type:	RESPONSE
Date:	02/02/2005
Action:	Monitoring Report - Quarterly
Global Id:	T0607700732
Action Type:	RESPONSE
Date:	02/18/2002
Action:	Risk Assessment Report
Global Id:	T0607700732
Action Type:	ENFORCEMENT
Date:	12/23/2010
Action:	File review
Global Id:	T0607700732
Action Type:	ENFORCEMENT
Date:	06/20/2011
Action:	File review
Global Id:	T0607700732
Action Type:	ENFORCEMENT
Date:	02/24/2016
Action:	Closure/No Further Action Letter
Global Id:	T0607700732
Action Type:	RESPONSE
Date:	10/25/2002
Action:	Site Assessment Report
Global Id:	T0607700732

Map ID
Direction
Distance
Elevation

MAP FINDINGS

Site

Database(s)

EDR ID Number
EPA ID Number

SUTTER OFFICE CENTER (Continued)

S102438274

Action Type: RESPONSE
Date: 08/10/2005
Action: Monitoring Report - Quarterly

Global Id: T0607700732
Action Type: RESPONSE
Date: 12/29/1999
Action: Risk Assessment Report

Global Id: T0607700732
Action Type: RESPONSE
Date: 01/28/2005
Action: Well Installation Report

Global Id: T0607700732
Action Type: RESPONSE
Date: 10/23/2000
Action: Site Assessment Report

Global Id: T0607700732
Action Type: RESPONSE
Date: 10/21/2004
Action: Monitoring Report - Quarterly

Global Id: T0607700732
Action Type: RESPONSE
Date: 10/17/2003
Action: Other Report / Document

Global Id: T0607700732
Action Type: RESPONSE
Date: 07/10/2000
Action: Risk Assessment Report

Global Id: T0607700732
Action Type: RESPONSE
Date: 12/05/2002
Action: Monitoring Report - Quarterly

Global Id: T0607700732
Action Type: RESPONSE
Date: 07/11/2005
Action: Monitoring Report - Quarterly

Global Id: T0607700732
Action Type: RESPONSE
Date: 03/10/2003
Action: Monitoring Report - Quarterly

Global Id: T0607700732
Action Type: ENFORCEMENT
Date: 01/25/1996
Action: Notification - Proposition 65

Global Id: T0607700732
Action Type: ENFORCEMENT
Date: 10/01/1999

Map ID
Direction
Distance
Elevation

MAP FINDINGS

Site

Database(s)

EDR ID Number
EPA ID Number

SUTTER OFFICE CENTER (Continued)

S102438274

Action: Notification - Fee Title Owners Notice

Global Id: T0607700732
Action Type: ENFORCEMENT
Date: 07/13/2007
Action: Technical Correspondence / Assistance / Other

Global Id: T0607700732
Action Type: ENFORCEMENT
Date: 03/03/2011
Action: File review

Global Id: T0607700732
Action Type: Other
Date: 01/25/1996
Action: Leak Discovery

Global Id: T0607700732
Action Type: ENFORCEMENT
Date: 10/05/2007
Action: Technical Correspondence / Assistance / Other - #10/05/2007

Global Id: T0607700732
Action Type: RESPONSE
Date: 04/24/2013
Action: Request for Closure - Regulator Responded

Global Id: T0607700732
Action Type: RESPONSE
Date: 09/17/2014
Action: Well Destruction Workplan - Regulator Responded

Global Id: T0607700732
Action Type: RESPONSE
Date: 01/26/2016
Action: Well Destruction Report - Regulator Responded

Global Id: T0607700732
Action Type: ENFORCEMENT
Date: 04/29/2013
Action: Technical Correspondence / Assistance / Other

Global Id: T0607700732
Action Type: ENFORCEMENT
Date: 10/09/2015
Action: Email Correspondence

Global Id: T0607700732
Action Type: ENFORCEMENT
Date: 10/29/2013
Action: Notification - Preclosure

Global Id: T0607700732
Action Type: ENFORCEMENT
Date: 10/01/2013
Action: Notification - Fee Title Owners Notice

Map ID
Direction
Distance
Elevation

MAP FINDINGS

Site

Database(s)

EDR ID Number
EPA ID Number

SUTTER OFFICE CENTER (Continued)

S102438274

Global Id:	T0607700732
Action Type:	ENFORCEMENT
Date:	10/28/2013
Action:	Technical Correspondence / Assistance / Other
Global Id:	T0607700732
Action Type:	ENFORCEMENT
Date:	09/10/2013
Action:	File review
Global Id:	T0607700732
Action Type:	ENFORCEMENT
Date:	10/07/2013
Action:	Notification - Public Participation Document
Global Id:	T0607700732
Action Type:	ENFORCEMENT
Date:	05/25/2012
Action:	File review
Global Id:	T0607700732
Action Type:	ENFORCEMENT
Date:	02/19/2013
Action:	File review
Global Id:	T0607700732
Action Type:	ENFORCEMENT
Date:	02/27/1997
Action:	Notice of Responsibility
Global Id:	T0607700732
Action Type:	ENFORCEMENT
Date:	11/05/2008
Action:	Staff Letter - #11/05/2008
Global Id:	T0607700732
Action Type:	ENFORCEMENT
Date:	09/29/2008
Action:	Technical Correspondence / Assistance / Other - #09/29/2008
Global Id:	T0607700732
Action Type:	ENFORCEMENT
Date:	07/31/2013
Action:	File review
Global Id:	T0607700732
Action Type:	ENFORCEMENT
Date:	10/01/2013
Action:	LOP Case Closure Summary to RB
Global Id:	T0607700732
Action Type:	ENFORCEMENT
Date:	11/01/2012
Action:	File review
Global Id:	T0607700732
Action Type:	ENFORCEMENT

Map ID
Direction
Distance
Elevation

MAP FINDINGS

Site

Database(s)

EDR ID Number
EPA ID Number

SUTTER OFFICE CENTER (Continued)

S102438274

Date: 08/12/2013
Action: File review

Global Id: T0607700732
Action Type: RESPONSE
Date: 07/31/2003
Action: Monitoring Report - Quarterly

Global Id: T0607700732
Action Type: RESPONSE
Date: 09/19/2000
Action: Risk Assessment Report

Global Id: T0607700732
Action Type: ENFORCEMENT
Date: 01/26/2009
Action: Site Visit / Inspection / Sampling

Global Id: T0607700732
Action Type: ENFORCEMENT
Date: 05/20/2009
Action: File review

Global Id: T0607700732
Action Type: ENFORCEMENT
Date: 08/21/2013
Action: File Review - Closure

Global Id: T0607700732
Action Type: ENFORCEMENT
Date: 08/19/2013
Action: File Review - Closure

Global Id: T0607700732
Action Type: ENFORCEMENT
Date: 11/13/2012
Action: File review

Global Id: T0607700732
Action Type: Other
Date: 01/25/1996
Action: Leak Reported

Global Id: T0607700732
Action Type: ENFORCEMENT
Date: 03/27/2006
Action: Notice of Responsibility

Global Id: T0607700732
Action Type: ENFORCEMENT
Date: 12/24/2007
Action: Technical Correspondence / Assistance / Other - #12/24/2007

Global Id: T0607700732
Action Type: RESPONSE
Date: 05/27/2004
Action: Monitoring Report - Quarterly

Map ID
Direction
Distance
Elevation

MAP FINDINGS

Site

Database(s)

EDR ID Number
EPA ID Number

SUTTER OFFICE CENTER (Continued)

S102438274

Global Id: T0607700732
Action Type: RESPONSE
Date: 11/21/2003
Action: Monitoring Report - Quarterly

Global Id: T0607700732
Action Type: ENFORCEMENT
Date: 07/08/2009
Action: Technical Correspondence / Assistance / Other

Global Id: T0607700732
Action Type: ENFORCEMENT
Date: 08/13/2009
Action: File review

Global Id: T0607700732
Action Type: ENFORCEMENT
Date: 12/16/2009
Action: Technical Correspondence / Assistance / Other

Global Id: T0607700732
Action Type: ENFORCEMENT
Date: 11/06/2009
Action: File review

Global Id: T0607700732
Action Type: ENFORCEMENT
Date: 12/07/2009
Action: File review

Global Id: T0607700732
Action Type: ENFORCEMENT
Date: 01/13/2010
Action: Meeting

Global Id: T0607700732
Action Type: ENFORCEMENT
Date: 07/07/2015
Action: Staff Letter

Global Id: T0607700732
Action Type: RESPONSE
Date: 05/25/2009
Action: Well Installation Report

Global Id: T0607700732
Action Type: ENFORCEMENT
Date: 04/26/2010
Action: File review

Global Id: T0607700732
Action Type: ENFORCEMENT
Date: 06/30/2015
Action: Referral to Regional Board

LUST:

Global Id: T0607700732

Map ID
Direction
Distance
Elevation

MAP FINDINGS

Site

Database(s)

EDR ID Number
EPA ID Number

SUTTER OFFICE CENTER (Continued)

S102438274

Status: Open - Case Begin Date
Status Date: 01/25/1996

Global Id: T0607700732
Status: Open - Site Assessment
Status Date: 05/02/2000

Global Id: T0607700732
Status: Open - Site Assessment
Status Date: 01/25/2007

Global Id: T0607700732
Status: Open - Eligible for Closure
Status Date: 06/25/2014

Global Id: T0607700732
Status: Completed - Case Closed
Status Date: 02/24/2016

LUST REG 5:

Name: SUTTER OFFICE CENTER
Address: 242 SUTTER ST
City: STOCKTON
Region: 5
Status: Not reported
Case Number: 390910
Case Type: Drinking Water Aquifer affected
Substance: GASOLINE
Staff Initials: JLB
Lead Agency: Local
Program: LUST
MTBE Code: 2

CORTESE:

Name: SUTTER OFFICE CENTER
Address: 242 SUTTER ST
City,State,Zip: STOCKTON, CA 95902
Region: CORTESE
Envirostor Id: Not reported
Global ID: T0607700732
Site/Facility Type: LUST CLEANUP SITE
Cleanup Status: COMPLETED - CASE CLOSED
Status Date: Not reported
Site Code: Not reported
Latitude: Not reported
Longitude: Not reported
Owner: Not reported
Enf Type: Not reported
Swat R: Not reported
Flag: active
Order No: Not reported
Waste Discharge System No: Not reported
Effective Date: Not reported
Region 2: Not reported
WID Id: Not reported

Map ID
Direction
Distance
Elevation

MAP FINDINGS

Site

Database(s)

EDR ID Number
EPA ID Number

SUTTER OFFICE CENTER (Continued)

S102438274

Solid Waste Id No: Not reported
Waste Management Uit Name: Not reported
File Name: Active Open

HIST CORTESE:

edr_fname: SUTTER OFFICE CENTER
edr_fadd1: 242 SUTTER
City,State,Zip: STOCKTON, CA 95202
Region: CORTESE
Facility County Code: 39
Reg By: LTNKA
Reg Id: 390910

NOTIFY 65:

Name: SUTTER OFFICE CENTER
Address: 242 SUTTER ST
City,State,Zip: STOCKTON, CA 95902
Date Reported: Not reported
Staff Initials: Not reported
Board File Number: Not reported
Facility Type: Not reported
Discharge Date: Not reported
Issue Date: 01/25/1996
Incident Description: Not reported

Name: SUTTER OFFICE CENTER
Address: 242 SUTTER ST
City,State,Zip: STOCKTON, CA 95902
Date Reported: Not reported
Staff Initials: Not reported
Board File Number: Not reported
Facility Type: Not reported
Discharge Date: Not reported
Issue Date: Not reported
Incident Description: Not reported

CERS:

Name: SUTTER OFFICE CENTER
Address: 242 SUTTER ST
City,State,Zip: STOCKTON, CA 95902
Site ID: 231596
CERS ID: T0607700732
CERS Description: Leaking Underground Storage Tank Cleanup Site

Affiliation:

Affiliation Type Desc: Regional Board Caseworker
Entity Name: EMILY CUSHMAN - CENTRAL VALLEY RWQCB (REGION 5S)
Entity Title: Not reported
Affiliation Address: 11020 Sun Center Drive #200
Affiliation City: RANCHO CORDOVA
Affiliation State: CA
Affiliation Country: Not reported
Affiliation Zip: Not reported
Affiliation Phone: 9164644696

MAP FINDINGS

Map ID
 Direction
 Distance
 Elevation

Site

Database(s)

EDR ID Number
 EPA ID Number

BC587
NNE
1/4-1/2
0.328 mi.
1733 ft.

STANLEY ADAMS MACHINE WORKS
1510 EAST MINER AVENUE
STOCKTON, CA 95205

ENVIROSTOR **S101482120**
N/A

Site 1 of 2 in cluster BC

Relative:
Higher
Actual:
21 ft.

ENVIROSTOR:
 Name: STANLEY ADAMS MACHINE WORKS
 Address: 1510 EAST MINER AVENUE
 City,State,Zip: STOCKTON, CA 95205
 Facility ID: 39350015
 Status: Refer: Other Agency
 Status Date: 11/16/1994
 Site Code: Not reported
 Site Type: Historical
 Site Type Detailed: * Historical
 Acres: Not reported
 NPL: NO
 Regulatory Agencies: NONE SPECIFIED
 Lead Agency: NONE SPECIFIED
 Program Manager: Not reported
 Supervisor: Referred - Not Assigned
 Division Branch: Cleanup Sacramento
 Assembly: 13
 Senate: 05
 Special Program: Not reported
 Restricted Use: NO
 Site Mgmt Req: NONE SPECIFIED
 Funding: Not reported
 Latitude: 37.95855
 Longitude: -121.2719
 APN: NONE SPECIFIED
 Past Use: NONE SPECIFIED
 Potential COC: NONE SPECIFIED
 Confirmed COC: NONE SPECIFIED
 Potential Description: NONE SPECIFIED
 Alias Name: 39350015
 Alias Type: Envirostor ID Number

Completed Info:
 Completed Area Name: PROJECT WIDE
 Completed Sub Area Name: Not reported
 Completed Document Type: * Discovery
 Completed Date: 04/26/1982
 Comments: Facility identified from phonebook.

Future Area Name: Not reported
 Future Sub Area Name: Not reported
 Future Document Type: Not reported
 Future Due Date: Not reported
 Schedule Area Name: Not reported
 Schedule Sub Area Name: Not reported
 Schedule Document Type: Not reported
 Schedule Due Date: Not reported
 Schedule Revised Date: Not reported

Map ID
Direction
Distance
Elevation

MAP FINDINGS

Site

Database(s)

EDR ID Number
EPA ID Number

588
SSW
1/4-1/2
0.329 mi.
1738 ft.

HELIOSTOCKTON PROPERTY
434 MARTIN LUTHER KING BLVD
STOCKTON, CA 95206

LUST S121475779
Cortese N/A
CERS

Relative:
Lower

Actual:
17 ft.

LUST:
Name: HELIOSTOCKTON PROPERTY
Address: 434 MARTIN LUTHER KING BLVD
City,State,Zip: STOCKTON, CA 95206
Lead Agency: CENTRAL VALLEY RWQCB (REGION 5S)
Case Type: LUST Cleanup Site
Geo Track: http://geotracker.waterboards.ca.gov/profile_report.asp?global_id=T10000011180
Global Id: T10000011180
Latitude: 37.93953
Longitude: -121.28114
Status: Open - Remediation
Status Date: 05/14/2020
Case Worker: AMB
RB Case Number: 392004
Local Agency: Not reported
File Location: Not reported
Local Case Number: Not reported
Potential Media Affect: Not reported
Potential Contaminants of Concern: Not reported
Site History: Not reported

LUST:
Global Id: T10000011180
Contact Type: Regional Board Caseworker
Contact Name: ALAN M. BUEHLER
Organization Name: CENTRAL VALLEY RWQCB (REGION 5S)
Address: 11020 Sun Center Dr
City: RANCHO CORDOVA
Email: alan.buehler@waterboards.ca.gov
Phone Number: 9164644615

LUST:
Global Id: T10000011180
Action Type: RESPONSE
Date: 11/26/2018
Action: Other Workplan - Regulator Responded

Global Id: T10000011180
Action Type: RESPONSE
Date: 04/27/2020
Action: Request for Closure - Regulator Responded

Global Id: T10000011180
Action Type: RESPONSE
Date: 10/31/2018
Action: Other Workplan - Regulator Responded

Global Id: T10000011180
Action Type: Other
Date: 09/12/2017
Action: Leak Discovery

Global Id: T10000011180

Map ID
Direction
Distance
Elevation

MAP FINDINGS

Site

Database(s)

EDR ID Number
EPA ID Number

HELIOSTOCKTON PROPERTY (Continued)

S121475779

Action Type:	ENFORCEMENT
Date:	10/26/1982
Action:	Other Report
Global Id:	T10000011180
Action Type:	ENFORCEMENT
Date:	11/05/2018
Action:	Staff Letter
Global Id:	T10000011180
Action Type:	ENFORCEMENT
Date:	09/12/2017
Action:	Other Report
Global Id:	T10000011180
Action Type:	ENFORCEMENT
Date:	08/11/2017
Action:	Other Report
Global Id:	T10000011180
Action Type:	ENFORCEMENT
Date:	03/09/1983
Action:	Other Report
Global Id:	T10000011180
Action Type:	ENFORCEMENT
Date:	01/09/2018
Action:	Other Report
Global Id:	T10000011180
Action Type:	ENFORCEMENT
Date:	12/26/2017
Action:	Staff Letter
Global Id:	T10000011180
Action Type:	ENFORCEMENT
Date:	01/11/2018
Action:	Other Report
Global Id:	T10000011180
Action Type:	ENFORCEMENT
Date:	11/30/2018
Action:	Staff Letter
Global Id:	T10000011180
Action Type:	ENFORCEMENT
Date:	11/08/2017
Action:	Other Report
Global Id:	T10000011180
Action Type:	ENFORCEMENT
Date:	11/24/2017
Action:	Unauthorized Release Form
Global Id:	T10000011180
Action Type:	ENFORCEMENT
Date:	04/02/2018

Map ID
Direction
Distance
Elevation

MAP FINDINGS

Site

Database(s)

EDR ID Number
EPA ID Number

HELIOSTOCKTON PROPERTY (Continued)

S121475779

Action: Staff Letter

Global Id: T10000011180
Action Type: ENFORCEMENT
Date: 10/31/2019
Action: Staff Letter

Global Id: T10000011180
Action Type: ENFORCEMENT
Date: 05/01/2019
Action: Staff Letter

Global Id: T10000011180
Action Type: Other
Date: 11/24/2017
Action: Leak Reported

Global Id: T10000011180
Action Type: ENFORCEMENT
Date: 05/15/2020
Action: Staff Letter

LUST:

Global Id: T10000011180
Status: Open - Case Begin Date
Status Date: 10/26/1982

Global Id: T10000011180
Status: Open - Site Assessment
Status Date: 12/15/2017

Global Id: T10000011180
Status: Open - Remediation
Status Date: 05/14/2020

CORTESE:

Name: HELIOSTOCKTON PROPERTY
Address: 434 MARTIN LUTHER KING BLVD
City,State,Zip: STOCKTON, CA 95206
Region: CORTESE
Envirostor Id: Not reported
Global ID: T10000011180
Site/Facility Type: LUST CLEANUP SITE
Cleanup Status: OPEN - REMEDIATION
Status Date: Not reported
Site Code: Not reported
Latitude: Not reported
Longitude: Not reported
Owner: Not reported
Enf Type: Not reported
Swat R: Not reported
Flag: active
Order No: Not reported
Waste Discharge System No: Not reported
Effective Date: Not reported

Map ID
Direction
Distance
Elevation

MAP FINDINGS

Site

Database(s)

EDR ID Number
EPA ID Number

HELIOSTOCKTON PROPERTY (Continued)

S121475779

Region 2: Not reported
WID Id: Not reported
Solid Waste Id No: Not reported
Waste Management Uit Name: Not reported
File Name: Active Open

CERS:

Name: HELIOSTOCKTON PROPERTY
Address: 434 MARTIN LUTHER KING BLVD
City,State,Zip: STOCKTON, CA 95206
Site ID: 430830
CERS ID: T10000011180
CERS Description: Leaking Underground Storage Tank Cleanup Site

Affiliation:

Affiliation Type Desc: Regional Board Caseworker
Entity Name: ALAN M. BUEHLER - CENTRAL VALLEY RWQCB (REGION 5S)
Entity Title: Not reported
Affiliation Address: 11020 Sun Center Dr
Affiliation City: RANCHO CORDOVA
Affiliation State: CA
Affiliation Country: Not reported
Affiliation Zip: Not reported
Affiliation Phone: 9164644615

BA589 **FORMER UNOCAL #0187**
NW **437 MINER AVE E**
1/4-1/2 **STOCKTON, CA 95205**
0.333 mi.
1758 ft. **Site 3 of 4 in cluster BA**

LUST **S104403490**
Cortese **N/A**
HIST CORTESE
CERS

Relative:
Lower
Actual:
16 ft.

LUST:

Name: FORMER UNOCAL #0187
Address: 437 MINER AVE E
City,State,Zip: STOCKTON, CA 95205
Lead Agency: CENTRAL VALLEY RWQCB (REGION 5S)
Case Type: LUST Cleanup Site
Geo Track: http://geotracker.waterboards.ca.gov/profile_report.asp?global_id=T0607700539
Global Id: T0607700539
Latitude: 37.956714395
Longitude: -121.28556428
Status: Completed - Case Closed
Status Date: 10/19/2017
Case Worker: THG
RB Case Number: 390698
Local Agency: Not reported
File Location: Regional Board
Local Case Number: Not reported
Potential Media Affect: Aquifer used for drinking water supply
Potential Contaminants of Concern: Gasoline
Site History: The case was closed in October 2017 as site conditions meet the State Water Board s Low-threat Underground Storage Tank Case Closure Policy (Policy). The Site operated as gas station from as early as 1922. Three USTs were removed in January 1992. The site investigation revealed that the most impacted area was the southeast corner of the property where USTs were located until they were removed in 1967. Several phases of investigation have resulted in many soil borings,

Map ID
Direction
Distance
Elevation

MAP FINDINGS

Site

Database(s)

EDR ID Number
EPA ID Number

FORMER UNOCAL #0187 (Continued)

S104403490

monitoring wells, vapor extraction wells, soil vapor survey wells and ozone infusion wells being installed. Chevron excavated petroleum-impacted soil from certain areas of the Site. Chevron performed ozone injection from December 2000 to April 2005 to address groundwater impacts. Chevron conducted a soil vapor survey in 2009 and concluded site conditions do not pose an unacceptable risk to human health via the indoor air pathway. Chevron evaluated residual soil concentrations and concluded screening levels established in the Policy for the direct contact and outdoor air exposure pathway were not exceeded. Based on groundwater monitoring conducted through 2012, the residual groundwater plume is defined, decreasing in concentration, expected to meet background conditions in a reasonable amount of time, and does not threaten surface water bodies or water supply wells. Chevron destroyed all remediation and monitoring wells, and removed all residual waste materials in 2017.

LUST:

Global Id: T0607700539
Contact Type: Regional Board Caseworker
Contact Name: THOMAS H GAVIGAN
Organization Name: CENTRAL VALLEY RWQCB (REGION 5S)
Address: 11020 SUN CENTER DRIVE #200
City: RANCHO CORDOVA
Email: tom.gavigan@waterboards.ca.gov
Phone Number: Not reported

LUST:

Global Id: T0607700539
Action Type: ENFORCEMENT
Date: 10/26/2010
Action: Technical Correspondence / Assistance / Other

Global Id: T0607700539
Action Type: ENFORCEMENT
Date: 01/28/2011
Action: Site Visit / Inspection / Sampling

Global Id: T0607700539
Action Type: ENFORCEMENT
Date: 05/20/2014
Action: File review

Global Id: T0607700539
Action Type: ENFORCEMENT
Date: 03/26/2014
Action: File review

Global Id: T0607700539
Action Type: ENFORCEMENT
Date: 04/09/2014
Action: File review

Global Id: T0607700539
Action Type: ENFORCEMENT
Date: 02/24/2014
Action: Letter - Notice

Map ID
Direction
Distance
Elevation

MAP FINDINGS

Site

Database(s)

EDR ID Number
EPA ID Number

FORMER UNOCAL #0187 (Continued)

S104403490

Global Id: T0607700539
Action Type: RESPONSE
Date: 02/11/2005
Action: Monitoring Report - Quarterly

Global Id: T0607700539
Action Type: RESPONSE
Date: 12/13/2002
Action: Monitoring Report - Quarterly

Global Id: T0607700539
Action Type: RESPONSE
Date: 04/26/2004
Action: Monitoring Report - Quarterly

Global Id: T0607700539
Action Type: RESPONSE
Date: 02/17/2004
Action: Monitoring Report - Quarterly

Global Id: T0607700539
Action Type: RESPONSE
Date: 04/30/1996
Action: Interim Remedial Action Report

Global Id: T0607700539
Action Type: RESPONSE
Date: 09/11/1992
Action: Tank Removal Report / UST Sampling Report

Global Id: T0607700539
Action Type: RESPONSE
Date: 05/14/1999
Action: Soil and Water Investigation Report

Global Id: T0607700539
Action Type: RESPONSE
Date: 07/15/2002
Action: Well Installation Report

Global Id: T0607700539
Action Type: RESPONSE
Date: 01/08/1998
Action: Respond to Petition

Global Id: T0607700539
Action Type: RESPONSE
Date: 02/24/1997
Action: Monitoring Report - Quarterly

Global Id: T0607700539
Action Type: RESPONSE
Date: 06/08/2001
Action: Monitoring Report - Quarterly

Global Id: T0607700539
Action Type: RESPONSE

Map ID
Direction
Distance
Elevation

MAP FINDINGS

Site

Database(s)

EDR ID Number
EPA ID Number

FORMER UNOCAL #0187 (Continued)

S104403490

Date: 09/28/2000
Action: Other Report / Document

Global Id: T0607700539
Action Type: RESPONSE
Date: 01/08/1998
Action: Other Report / Document

Global Id: T0607700539
Action Type: RESPONSE
Date: 09/14/2000
Action: Risk Assessment Report

Global Id: T0607700539
Action Type: RESPONSE
Date: 05/28/1997
Action: Monitoring Report - Quarterly

Global Id: T0607700539
Action Type: RESPONSE
Date: 03/19/1997
Action: Monitoring Report - Quarterly

Global Id: T0607700539
Action Type: RESPONSE
Date: 01/26/2006
Action: Other Report / Document

Global Id: T0607700539
Action Type: RESPONSE
Date: 10/14/2004
Action: Monitoring Report - Quarterly

Global Id: T0607700539
Action Type: ENFORCEMENT
Date: 04/27/2011
Action: File review

Global Id: T0607700539
Action Type: ENFORCEMENT
Date: 09/10/2010
Action: Technical Correspondence / Assistance / Other

Global Id: T0607700539
Action Type: ENFORCEMENT
Date: 01/18/1992
Action: Notice of Responsibility

Global Id: T0607700539
Action Type: ENFORCEMENT
Date: 09/01/2016
Action: Email Correspondence

Global Id: T0607700539
Action Type: ENFORCEMENT
Date: 01/13/2016
Action: Email Correspondence

Map ID
Direction
Distance
Elevation

MAP FINDINGS

Site

Database(s)

EDR ID Number
EPA ID Number

FORMER UNOCAL #0187 (Continued)

S104403490

Global Id: T0607700539
Action Type: ENFORCEMENT
Date: 10/09/2015
Action: Email Correspondence

Global Id: T0607700539
Action Type: ENFORCEMENT
Date: 11/30/2016
Action: Email Correspondence

Global Id: T0607700539
Action Type: ENFORCEMENT
Date: 04/13/2017
Action: Email Correspondence

Global Id: T0607700539
Action Type: RESPONSE
Date: 07/19/2004
Action: Monitoring Report - Quarterly

Global Id: T0607700539
Action Type: RESPONSE
Date: 09/28/2000
Action: Risk Assessment Report

Global Id: T0607700539
Action Type: RESPONSE
Date: 04/30/1996
Action: Remedial Progress Report

Global Id: T0607700539
Action Type: RESPONSE
Date: 09/18/2001
Action: Monitoring Report - Quarterly

Global Id: T0607700539
Action Type: RESPONSE
Date: 10/21/1997
Action: Well Installation Report

Global Id: T0607700539
Action Type: RESPONSE
Date: 12/22/2000
Action: Well Installation Report

Global Id: T0607700539
Action Type: RESPONSE
Date: 01/08/1998
Action: Respond to Petition

Global Id: T0607700539
Action Type: RESPONSE
Date: 06/03/1999
Action: Other Report / Document

Global Id: T0607700539
Action Type: RESPONSE

Map ID
Direction
Distance
Elevation

MAP FINDINGS

Site

Database(s)

EDR ID Number
EPA ID Number

FORMER UNOCAL #0187 (Continued)

S104403490

Date: 01/23/2001
Action: Monitoring Report - Quarterly

Global Id: T0607700539
Action Type: RESPONSE
Date: 05/04/2005
Action: Monitoring Report - Quarterly

Global Id: T0607700539
Action Type: RESPONSE
Date: 12/11/1995
Action: Monitoring Report - Quarterly

Global Id: T0607700539
Action Type: RESPONSE
Date: 12/15/1993
Action: Soil and Water Investigation Report

Global Id: T0607700539
Action Type: RESPONSE
Date: 03/26/1998
Action: Monitoring Report - Quarterly

Global Id: T0607700539
Action Type: RESPONSE
Date: 10/27/2000
Action: Monitoring Report - Quarterly

Global Id: T0607700539
Action Type: RESPONSE
Date: 03/10/2003
Action: Monitoring Report - Quarterly

Global Id: T0607700539
Action Type: RESPONSE
Date: 10/01/1999
Action: Monitoring Report - Quarterly

Global Id: T0607700539
Action Type: RESPONSE
Date: 06/27/2003
Action: Monitoring Report - Quarterly

Global Id: T0607700539
Action Type: RESPONSE
Date: 05/14/1999
Action: Soil and Water Investigation Report

Global Id: T0607700539
Action Type: RESPONSE
Date: 02/14/1995
Action: Other Report / Document

Global Id: T0607700539
Action Type: RESPONSE
Date: 06/03/1999
Action: Remedial Progress Report

Map ID
Direction
Distance
Elevation

MAP FINDINGS

Site

Database(s)

EDR ID Number
EPA ID Number

FORMER UNOCAL #0187 (Continued)

S104403490

Global Id: T0607700539
Action Type: RESPONSE
Date: 10/21/1997
Action: Well Installation Report

Global Id: T0607700539
Action Type: RESPONSE
Date: 10/09/1995
Action: Well Installation Report

Global Id: T0607700539
Action Type: RESPONSE
Date: 12/12/1994
Action: Monitoring Report - Quarterly

Global Id: T0607700539
Action Type: RESPONSE
Date: 07/30/1998
Action: Monitoring Report - Quarterly

Global Id: T0607700539
Action Type: RESPONSE
Date: 07/19/2004
Action: Monitoring Report - Quarterly

Global Id: T0607700539
Action Type: RESPONSE
Date: 03/26/2001
Action: Monitoring Report - Quarterly

Global Id: T0607700539
Action Type: RESPONSE
Date: 07/19/2000
Action: Monitoring Report - Quarterly

Global Id: T0607700539
Action Type: RESPONSE
Date: 02/17/2004
Action: Monitoring Report - Quarterly

Global Id: T0607700539
Action Type: RESPONSE
Date: 09/20/2002
Action: Monitoring Report - Quarterly

Global Id: T0607700539
Action Type: RESPONSE
Date: 11/19/2003
Action: Pilot Study/ Treatability Report

Global Id: T0607700539
Action Type: RESPONSE
Date: 04/26/2004
Action: Monitoring Report - Quarterly

Global Id: T0607700539
Action Type: RESPONSE

Map ID
Direction
Distance
Elevation

MAP FINDINGS

Site

Database(s)

EDR ID Number
EPA ID Number

FORMER UNOCAL #0187 (Continued)

S104403490

Date: 09/21/1994
Action: Well Installation Report

Global Id: T0607700539
Action Type: RESPONSE
Date: 09/26/2003
Action: Monitoring Report - Quarterly

Global Id: T0607700539
Action Type: RESPONSE
Date: 09/03/1996
Action: Monitoring Report - Quarterly

Global Id: T0607700539
Action Type: RESPONSE
Date: 08/28/2001
Action: Interim Remedial Action Report

Global Id: T0607700539
Action Type: RESPONSE
Date: 08/03/1994
Action: Other Report / Document

Global Id: T0607700539
Action Type: RESPONSE
Date: 03/09/1994
Action: Well Installation Report

Global Id: T0607700539
Action Type: RESPONSE
Date: 05/30/1996
Action: Monitoring Report - Quarterly

Global Id: T0607700539
Action Type: RESPONSE
Date: 12/12/1994
Action: Monitoring Report - Quarterly

Global Id: T0607700539
Action Type: RESPONSE
Date: 06/07/1995
Action: Monitoring Report - Quarterly

Global Id: T0607700539
Action Type: RESPONSE
Date: 08/02/2002
Action: Well Installation Report

Global Id: T0607700539
Action Type: RESPONSE
Date: 12/28/2001
Action: Monitoring Report - Quarterly

Global Id: T0607700539
Action Type: RESPONSE
Date: 07/15/2002
Action: Well Installation Report

Map ID
Direction
Distance
Elevation

MAP FINDINGS

Site

Database(s)

EDR ID Number
EPA ID Number

FORMER UNOCAL #0187 (Continued)

S104403490

Global Id: T0607700539
Action Type: RESPONSE
Date: 01/26/1999
Action: Monitoring Report - Quarterly

Global Id: T0607700539
Action Type: RESPONSE
Date: 10/15/1998
Action: Monitoring Report - Quarterly

Global Id: T0607700539
Action Type: RESPONSE
Date: 08/29/1997
Action: Monitoring Report - Quarterly

Global Id: T0607700539
Action Type: RESPONSE
Date: 09/14/2000
Action: Site Assessment Report

Global Id: T0607700539
Action Type: RESPONSE
Date: 04/28/2003
Action: Pilot Study/ Treatability Report

Global Id: T0607700539
Action Type: RESPONSE
Date: 04/17/2000
Action: Monitoring Report - Quarterly

Global Id: T0607700539
Action Type: RESPONSE
Date: 12/22/2000
Action: Interim Remedial Action Report

Global Id: T0607700539
Action Type: RESPONSE
Date: 01/13/2000
Action: Monitoring Report - Quarterly

Global Id: T0607700539
Action Type: RESPONSE
Date: 12/20/2007
Action: Correspondence

Global Id: T0607700539
Action Type: RESPONSE
Date: 08/01/2017
Action: Monitoring Report - Quarterly

Global Id: T0607700539
Action Type: ENFORCEMENT
Date: 10/04/2011
Action: File review

Global Id: T0607700539
Action Type: ENFORCEMENT

Map ID
Direction
Distance
Elevation

MAP FINDINGS

Site

Database(s)

EDR ID Number
EPA ID Number

FORMER UNOCAL #0187 (Continued)

S104403490

Date: 04/13/2017
Action: 13267 Monitoring Program - #R5-2017-0812

Global Id: T0607700539
Action Type: Other
Date: 01/07/1992
Action: Leak Discovery

Global Id: T0607700539
Action Type: RESPONSE
Date: 01/03/2013
Action: Request for Closure - Regulator Responded

Global Id: T0607700539
Action Type: RESPONSE
Date: 05/01/2013
Action: Request for Closure - Regulator Responded

Global Id: T0607700539
Action Type: RESPONSE
Date: 01/03/2013
Action: Request for Closure - Regulator Responded

Global Id: T0607700539
Action Type: RESPONSE
Date: 07/01/2014
Action: Well Destruction Workplan - Regulator Responded

Global Id: T0607700539
Action Type: ENFORCEMENT
Date: 12/20/2007
Action: Technical Correspondence / Assistance / Other

Global Id: T0607700539
Action Type: ENFORCEMENT
Date: 12/20/2011
Action: Technical Correspondence / Assistance / Other

Global Id: T0607700539
Action Type: ENFORCEMENT
Date: 05/06/2013
Action: LOP Case Closure Summary to RB

Global Id: T0607700539
Action Type: REMEDIATION
Date: 12/15/2000
Action: In Situ Physical/Chemical Treatment (other than SVE)

Global Id: T0607700539
Action Type: ENFORCEMENT
Date: 09/10/2013
Action: File review

Global Id: T0607700539
Action Type: ENFORCEMENT
Date: 05/11/2017
Action: Email Correspondence

Map ID
Direction
Distance
Elevation

MAP FINDINGS

Site

Database(s)

EDR ID Number
EPA ID Number

FORMER UNOCAL #0187 (Continued)

S104403490

Global Id:	T0607700539
Action Type:	ENFORCEMENT
Date:	06/22/2017
Action:	Email Correspondence
Global Id:	T0607700539
Action Type:	Other
Date:	01/07/1992
Action:	Leak Stopped
Global Id:	T0607700539
Action Type:	ENFORCEMENT
Date:	08/22/2008
Action:	Staff Letter - #8/22/2008
Global Id:	T0607700539
Action Type:	ENFORCEMENT
Date:	12/01/2008
Action:	Technical Correspondence / Assistance / Other - #12/1/2008
Global Id:	T0607700539
Action Type:	ENFORCEMENT
Date:	12/01/2008
Action:	Staff Letter - #12/1/2008
Global Id:	T0607700539
Action Type:	ENFORCEMENT
Date:	06/13/2013
Action:	Technical Correspondence / Assistance / Other
Global Id:	T0607700539
Action Type:	ENFORCEMENT
Date:	05/06/2013
Action:	Technical Correspondence / Assistance / Other
Global Id:	T0607700539
Action Type:	ENFORCEMENT
Date:	10/19/2017
Action:	Closure/No Further Action Letter
Global Id:	T0607700539
Action Type:	ENFORCEMENT
Date:	08/15/2017
Action:	Email Correspondence
Global Id:	T0607700539
Action Type:	ENFORCEMENT
Date:	10/23/2008
Action:	Staff Letter - #10/23/08
Global Id:	T0607700539
Action Type:	ENFORCEMENT
Date:	06/05/2013
Action:	Staff Letter
Global Id:	T0607700539
Action Type:	ENFORCEMENT

Map ID
Direction
Distance
Elevation

MAP FINDINGS

Site

Database(s)

EDR ID Number
EPA ID Number

FORMER UNOCAL #0187 (Continued)

S104403490

Date: 07/31/2013
Action: File review

Global Id: T0607700539
Action Type: ENFORCEMENT
Date: 10/18/2012
Action: File review

Global Id: T0607700539
Action Type: Other
Date: 01/18/1992
Action: Leak Reported

Global Id: T0607700539
Action Type: RESPONSE
Date: 07/14/2013
Action: Well Destruction Workplan

Global Id: T0607700539
Action Type: ENFORCEMENT
Date: 04/29/2009
Action: Staff Letter - #4/29/2009

Global Id: T0607700539
Action Type: ENFORCEMENT
Date: 07/01/2009
Action: Technical Correspondence / Assistance / Other - #7/1/2009

Global Id: T0607700539
Action Type: ENFORCEMENT
Date: 04/25/2014
Action: File review

Global Id: T0607700539
Action Type: ENFORCEMENT
Date: 03/31/2014
Action: File Review - Closure

Global Id: T0607700539
Action Type: ENFORCEMENT
Date: 03/25/2014
Action: File Review - Closure

Global Id: T0607700539
Action Type: ENFORCEMENT
Date: 06/25/2014
Action: File review

Global Id: T0607700539
Action Type: ENFORCEMENT
Date: 02/20/2014
Action: Technical Correspondence / Assistance / Other

Global Id: T0607700539
Action Type: RESPONSE
Date: 11/23/2008
Action: Other Workplan

Map ID
Direction
Distance
Elevation

MAP FINDINGS

Site

Database(s)

EDR ID Number
EPA ID Number

FORMER UNOCAL #0187 (Continued)

S104403490

Global Id: T0607700539
Action Type: ENFORCEMENT
Date: 07/15/2009
Action: Technical Correspondence / Assistance / Other - #7/15/2009

Global Id: T0607700539
Action Type: ENFORCEMENT
Date: 01/13/2010
Action: Meeting

Global Id: T0607700539
Action Type: ENFORCEMENT
Date: 12/01/2009
Action: File review

Global Id: T0607700539
Action Type: ENFORCEMENT
Date: 01/20/2010
Action: Technical Correspondence / Assistance / Other

Global Id: T0607700539
Action Type: ENFORCEMENT
Date: 12/17/2009
Action: Technical Correspondence / Assistance / Other

Global Id: T0607700539
Action Type: ENFORCEMENT
Date: 02/03/2010
Action: Technical Correspondence / Assistance / Other

Global Id: T0607700539
Action Type: ENFORCEMENT
Date: 04/11/2014
Action: File review

Global Id: T0607700539
Action Type: ENFORCEMENT
Date: 07/07/2015
Action: Staff Letter

Global Id: T0607700539
Action Type: ENFORCEMENT
Date: 06/12/2014
Action: File Review - Closure

Global Id: T0607700539
Action Type: ENFORCEMENT
Date: 04/09/2010
Action: Technical Correspondence / Assistance / Other

Global Id: T0607700539
Action Type: ENFORCEMENT
Date: 06/10/2010
Action: Technical Correspondence / Assistance / Other

Global Id: T0607700539
Action Type: ENFORCEMENT

Map ID
Direction
Distance
Elevation

MAP FINDINGS

Site

Database(s)

EDR ID Number
EPA ID Number

FORMER UNOCAL #0187 (Continued)

S104403490

Date: 06/18/2014
Action: File Review - Closure

Global Id: T0607700539
Action Type: ENFORCEMENT
Date: 06/20/2014
Action: Email Correspondence

Global Id: T0607700539
Action Type: ENFORCEMENT
Date: 04/03/2014
Action: File review

Global Id: T0607700539
Action Type: ENFORCEMENT
Date: 10/02/2014
Action: Site Visit / Inspection / Sampling

Global Id: T0607700539
Action Type: ENFORCEMENT
Date: 06/25/2014
Action: File Review - Closure

Global Id: T0607700539
Action Type: ENFORCEMENT
Date: 04/14/2014
Action: File review

Global Id: T0607700539
Action Type: RESPONSE
Date: 10/13/2008
Action: Other Workplan

LUST:

Global Id: T0607700539
Status: Open - Case Begin Date
Status Date: 01/07/1992

Global Id: T0607700539
Status: Open - Site Assessment
Status Date: 07/11/1996

Global Id: T0607700539
Status: Open - Remediation
Status Date: 05/07/2001

Global Id: T0607700539
Status: Open - Eligible for Closure
Status Date: 03/21/2013

Global Id: T0607700539
Status: Completed - Case Closed
Status Date: 10/19/2017

LUST REG 5:

Map ID
Direction
Distance
Elevation

MAP FINDINGS

Site

Database(s)

EDR ID Number
EPA ID Number

FORMER UNOCAL #0187 (Continued)

S104403490

Name: UNOCAL #0187
Address: 437 MINER AVE E
City: STOCKTON
Region: 5
Status: Remedial action (cleanup) Underway
Case Number: 390698
Case Type: Drinking Water Aquifer affected
Substance: GASOLINE
Staff Initials: JLB
Lead Agency: Local
Program: LUST
MTBE Code: 3

CORTESE:

Name: FORMER UNOCAL #0187
Address: 437 MINER AVE E
City,State,Zip: STOCKTON, CA 95205
Region: CORTESE
Envirostor Id: Not reported
Global ID: T0607700539
Site/Facility Type: LUST CLEANUP SITE
Cleanup Status: COMPLETED - CASE CLOSED
Status Date: Not reported
Site Code: Not reported
Latitude: Not reported
Longitude: Not reported
Owner: Not reported
Enf Type: Not reported
Swat R: Not reported
Flag: active
Order No: Not reported
Waste Discharge System No: Not reported
Effective Date: Not reported
Region 2: Not reported
WID Id: Not reported
Solid Waste Id No: Not reported
Waste Management Uit Name: Not reported
File Name: Active Open

HIST CORTESE:

edr_fname: UNOCAL #0187
edr_fadd1: 437 MINER
City,State,Zip: STOCKTON, CA
Region: CORTESE
Facility County Code: 39
Reg By: LTNKA
Reg Id: 390698

CERS:

Name: FORMER UNOCAL #0187
Address: 437 MINER AVE E
City,State,Zip: STOCKTON, CA 95205
Site ID: 252434
CERS ID: T0607700539
CERS Description: Leaking Underground Storage Tank Cleanup Site

Map ID
Direction
Distance
Elevation

MAP FINDINGS

Site

Database(s)

EDR ID Number
EPA ID Number

FORMER UNOCAL #0187 (Continued)

S104403490

Affiliation:

Affiliation Type Desc: Regional Board Caseworker
Entity Name: THOMAS H GAVIGAN - CENTRAL VALLEY RWQCB (REGION 5S)
Entity Title: Not reported
Affiliation Address: 11020 SUN CENTER DRIVE #200
Affiliation City: RANCHO CORDOVA
Affiliation State: CA
Affiliation Country: Not reported
Affiliation Zip: Not reported
Affiliation Phone: Not reported

**BD590
NNW
1/4-1/2
0.347 mi.
1831 ft.**

**STOCKTON DEVELOPMENTAL CENTER
1252 STANISLAUS ST
STOCKTON, CA 95202
Site 1 of 2 in cluster BD**

**LUST S105174036
Cortese N/A
Notify 65
CERS**

**Relative:
Higher
Actual:
19 ft.**

LUST REG 5:
Name: STOCKTON DEVELOPMENTAL CENTER
Address: 1252 STANISLAUS ST
City: STOCKTON
Region: 5
Status: Leak being confirmed
Case Number: 391087
Case Type: Drinking Water Aquifer affected
Substance: GASOLINE
Staff Initials: JLB
Lead Agency: Local
Program: LUST
MTBE Code: 8

CORTESE:

Name: STOCKTON DEVELOPMENTAL CENTER
Address: 1252 STANISLAUS ST
City,State,Zip: STOCKTON, CA 95202
Region: CORTESE
Envirostor Id: Not reported
Global ID: T0607700902
Site/Facility Type: LUST CLEANUP SITE
Cleanup Status: COMPLETED - CASE CLOSED
Status Date: Not reported
Site Code: Not reported
Latitude: Not reported
Longitude: Not reported
Owner: Not reported
Enf Type: Not reported
Swat R: Not reported
Flag: active
Order No: Not reported
Waste Discharge System No: Not reported
Effective Date: Not reported
Region 2: Not reported
WID Id: Not reported
Solid Waste Id No: Not reported
Waste Management Uit Name: Not reported
File Name: Active Open

Map ID
Direction
Distance
Elevation

MAP FINDINGS

Site

Database(s)

EDR ID Number
EPA ID Number

STOCKTON DEVELOPMENTAL CENTER (Continued)

S105174036

NOTIFY 65:

Name: STOCKTON DEVELOPMENTAL CENTER
Address: 1252 STANISLAUS ST
City,State,Zip: STOCKTON, CA 95202
Date Reported: Not reported
Staff Initials: Not reported
Board File Number: Not reported
Facility Type: Not reported
Discharge Date: Not reported
Issue Date: 12/08/1999
Incident Description: Not reported

Name: STOCKTON DEVELOPMENTAL CENTER
Address: 1252 STANISLAUS ST
City,State,Zip: STOCKTON, CA 95202
Date Reported: Not reported
Staff Initials: Not reported
Board File Number: Not reported
Facility Type: Not reported
Discharge Date: Not reported
Issue Date: Not reported
Incident Description: Not reported

CERS:

Name: STOCKTON DEVELOPMENTAL CENTER
Address: 1252 STANISLAUS ST
City,State,Zip: STOCKTON, CA 95202
Site ID: 241828
CERS ID: T0607700902
CERS Description: Leaking Underground Storage Tank Cleanup Site

Affiliation:

Affiliation Type Desc: Regional Board Caseworker
Entity Name: Alan Buehler - CENTRAL VALLEY RWQCB (REGION 5S)
Entity Title: Not reported
Affiliation Address: 11020 SUN CENTER DRIVE #200
Affiliation City: RANCHO CORDOVA
Affiliation State: CA
Affiliation Country: Not reported
Affiliation Zip: Not reported
Affiliation Phone: Not reported

BD591
NNW
1/4-1/2
0.347 mi.
1831 ft.

STOCKTON DEVELOPMENTAL CENTER
1252 STANISLAUS ST
STOCKTON, CA 95202
Site 2 of 2 in cluster BD

LUST **S104252327**
HIST CORTESE **N/A**

Relative:
Higher
Actual:
19 ft.

LUST:

Name: STOCKTON DEVELOPMENTAL CENTER
Address: 1252 STANISLAUS ST
City,State,Zip: STOCKTON, CA 95202
Lead Agency: SAN JOAQUIN COUNTY
Case Type: LUST Cleanup Site
Geo Track: http://geotracker.waterboards.ca.gov/profile_report.asp?global_id=T0607700902
Global Id: T0607700902

Map ID
Direction
Distance
Elevation

MAP FINDINGS

Site

Database(s)

EDR ID Number
EPA ID Number

STOCKTON DEVELOPMENTAL CENTER (Continued)

S104252327

Latitude: 37.962224627
Longitude: -121.281289
Status: Completed - Case Closed
Status Date: 05/13/2014
Case Worker: Not reported
RB Case Number: 391087
Local Agency: Not reported
File Location: Local Agency
Local Case Number: 700
Potential Media Affect: Aquifer used for drinking water supply
Potential Contaminants of Concern: Gasoline
Site History: 07/22/1998: USTs Nos. 6, 10 and 11 removed. 12/08/1999: Lab results reviewed, Diesel contamination noted. 12/09/1999: UAR and Prop 65 filed. 04/28/2000: NOR issued to California State University Stanislaus. 12/28-29/2000: Five push point borings advanced (GP-1 through GP-5) to depths as great as 44 feet bsg to assess soil and groundwater. 11/19-20/2001: CPT investigation, CPTs # 1, 2, 2A, and 3 advanced. 12/10/2001: Monitoring wells MW-1, MW-2 and MW-3 installed. 04/14-17/2003: Five CPTs and one soil boring advanced to assess site. 05/24/2006 - 6/01/2006: Monitoring wells MW-4 through MW-9 installed.

LUST:

Global Id: T0607700902
Contact Type: Regional Board Caseworker
Contact Name: Alan Buehler
Organization Name: CENTRAL VALLEY RWQCB (REGION 5S)
Address: 11020 SUN CENTER DRIVE #200
City: RANCHO CORDOVA
Email: alan.buehler@waterboards.ca.gov
Phone Number: Not reported

LUST:

Global Id: T0607700902
Action Type: ENFORCEMENT
Date: 08/17/2011
Action: File review

Global Id: T0607700902
Action Type: ENFORCEMENT
Date: 12/29/2010
Action: File review

Global Id: T0607700902
Action Type: ENFORCEMENT
Date: 09/20/2005
Action: Staff Letter

Global Id: T0607700902
Action Type: RESPONSE
Date: 09/15/2004
Action: Other Report / Document

Global Id: T0607700902
Action Type: RESPONSE
Date: 01/03/2006
Action: Other Report / Document

Map ID
Direction
Distance
Elevation

MAP FINDINGS

Site

Database(s)

EDR ID Number
EPA ID Number

STOCKTON DEVELOPMENTAL CENTER (Continued)

S104252327

Global Id: T0607700902
Action Type: RESPONSE
Date: 03/02/2005
Action: Monitoring Report - Quarterly

Global Id: T0607700902
Action Type: RESPONSE
Date: 04/08/2003
Action: Monitoring Report - Quarterly

Global Id: T0607700902
Action Type: RESPONSE
Date: 01/25/2005
Action: Other Report / Document

Global Id: T0607700902
Action Type: ENFORCEMENT
Date: 06/29/2006
Action: Technical Correspondence / Assistance / Other

Global Id: T0607700902
Action Type: ENFORCEMENT
Date: 12/08/1999
Action: Notification - Proposition 65 - #1

Global Id: T0607700902
Action Type: ENFORCEMENT
Date: 05/22/2006
Action: Staff Letter

Global Id: T0607700902
Action Type: ENFORCEMENT
Date: 04/08/2005
Action: Staff Letter

Global Id: T0607700902
Action Type: ENFORCEMENT
Date: 04/26/2002
Action: Staff Letter

Global Id: T0607700902
Action Type: ENFORCEMENT
Date: 11/08/2004
Action: Staff Letter

Global Id: T0607700902
Action Type: ENFORCEMENT
Date: 03/13/2003
Action: Staff Letter

Global Id: T0607700902
Action Type: RESPONSE
Date: 01/10/2005
Action: Monitoring Report - Quarterly

Global Id: T0607700902
Action Type: RESPONSE

Map ID
Direction
Distance
Elevation

MAP FINDINGS

Site

Database(s)

EDR ID Number
EPA ID Number

STOCKTON DEVELOPMENTAL CENTER (Continued)

S104252327

Date: 10/18/2005
Action: Monitoring Report - Quarterly

Global Id: T0607700902
Action Type: RESPONSE
Date: 06/13/2005
Action: Monitoring Report - Quarterly

Global Id: T0607700902
Action Type: RESPONSE
Date: 01/23/2003
Action: Monitoring Report - Quarterly

Global Id: T0607700902
Action Type: RESPONSE
Date: 12/03/2004
Action: Email Correspondence

Global Id: T0607700902
Action Type: RESPONSE
Date: 08/19/2003
Action: Other Report / Document

Global Id: T0607700902
Action Type: RESPONSE
Date: 09/10/2004
Action: Monitoring Report - Quarterly

Global Id: T0607700902
Action Type: RESPONSE
Date: 11/11/2002
Action: Monitoring Report - Quarterly

Global Id: T0607700902
Action Type: RESPONSE
Date: 01/11/2002
Action: Other Report / Document

Global Id: T0607700902
Action Type: RESPONSE
Date: 10/05/2001
Action: Other Report / Document

Global Id: T0607700902
Action Type: RESPONSE
Date: 07/25/2002
Action: Monitoring Report - Quarterly

Global Id: T0607700902
Action Type: ENFORCEMENT
Date: 01/10/2005
Action: Meeting

Global Id: T0607700902
Action Type: ENFORCEMENT
Date: 06/29/2006
Action: Staff Letter

Map ID
Direction
Distance
Elevation

MAP FINDINGS

Site

Database(s)

EDR ID Number
EPA ID Number

STOCKTON DEVELOPMENTAL CENTER (Continued)

S104252327

Global Id:	T0607700902
Action Type:	Other
Date:	12/08/1999
Action:	Leak Discovery
Global Id:	T0607700902
Action Type:	RESPONSE
Date:	09/23/2013
Action:	Well Destruction Workplan - Regulator Responded
Global Id:	T0607700902
Action Type:	RESPONSE
Date:	04/08/2013
Action:	Request for Closure - Regulator Responded
Global Id:	T0607700902
Action Type:	ENFORCEMENT
Date:	01/27/2012
Action:	File review
Global Id:	T0607700902
Action Type:	ENFORCEMENT
Date:	04/26/2013
Action:	File review
Global Id:	T0607700902
Action Type:	ENFORCEMENT
Date:	04/05/2006
Action:	Staff Letter
Global Id:	T0607700902
Action Type:	ENFORCEMENT
Date:	04/04/2001
Action:	Staff Letter
Global Id:	T0607700902
Action Type:	ENFORCEMENT
Date:	04/27/2000
Action:	Notice of Responsibility - #2
Global Id:	T0607700902
Action Type:	ENFORCEMENT
Date:	06/10/2013
Action:	Staff Letter
Global Id:	T0607700902
Action Type:	ENFORCEMENT
Date:	08/30/2012
Action:	Technical Correspondence / Assistance / Other
Global Id:	T0607700902
Action Type:	ENFORCEMENT
Date:	06/04/2013
Action:	LOP Case Closure Summary to RB
Global Id:	T0607700902
Action Type:	ENFORCEMENT

Map ID
Direction
Distance
Elevation

MAP FINDINGS

Site

Database(s)

EDR ID Number
EPA ID Number

STOCKTON DEVELOPMENTAL CENTER (Continued)

S104252327

Date: 09/06/2012
Action: Technical Correspondence / Assistance / Other

Global Id: T0607700902
Action Type: ENFORCEMENT
Date: 04/28/2000
Action: Notice of Responsibility

Global Id: T0607700902
Action Type: ENFORCEMENT
Date: 12/08/1999
Action: Other Report

Global Id: T0607700902
Action Type: ENFORCEMENT
Date: 11/22/1999
Action: Unauthorized Release Form

Global Id: T0607700902
Action Type: ENFORCEMENT
Date: 10/09/2012
Action: Technical Correspondence / Assistance / Other

Global Id: T0607700902
Action Type: ENFORCEMENT
Date: 10/19/2012
Action: Site Visit / Inspection / Sampling

Global Id: T0607700902
Action Type: ENFORCEMENT
Date: 06/25/2012
Action: File review

Global Id: T0607700902
Action Type: ENFORCEMENT
Date: 02/11/2009
Action: Technical Correspondence / Assistance / Other

Global Id: T0607700902
Action Type: ENFORCEMENT
Date: 10/11/2013
Action: File Review - Closure

Global Id: T0607700902
Action Type: ENFORCEMENT
Date: 07/16/2013
Action: File Review - Closure

Global Id: T0607700902
Action Type: ENFORCEMENT
Date: 09/18/2013
Action: File Review - Closure

Global Id: T0607700902
Action Type: ENFORCEMENT
Date: 10/29/2013
Action: Technical Correspondence / Assistance / Other

Map ID
Direction
Distance
Elevation

MAP FINDINGS

Site

Database(s)

EDR ID Number
EPA ID Number

STOCKTON DEVELOPMENTAL CENTER (Continued)

S104252327

Global Id: T0607700902
Action Type: ENFORCEMENT
Date: 05/10/2013
Action: File Review - Closure

Global Id: T0607700902
Action Type: Other
Date: 11/22/1999
Action: Leak Reported

Global Id: T0607700902
Action Type: ENFORCEMENT
Date: 08/07/2009
Action: File review

Global Id: T0607700902
Action Type: ENFORCEMENT
Date: 05/12/2014
Action: Closure/No Further Action Letter

Global Id: T0607700902
Action Type: ENFORCEMENT
Date: 11/16/2009
Action: File review

Global Id: T0607700902
Action Type: ENFORCEMENT
Date: 06/15/2010
Action: File review

Global Id: T0607700902
Action Type: ENFORCEMENT
Date: 05/06/2014
Action: File Review - Closure

LUST:

Global Id: T0607700902
Status: Open - Case Begin Date
Status Date: 11/22/1999

Global Id: T0607700902
Status: Open - Site Assessment
Status Date: 12/08/1999

Global Id: T0607700902
Status: Open - Site Assessment
Status Date: 12/30/2011

Global Id: T0607700902
Status: Open - Eligible for Closure
Status Date: 07/16/2013

Global Id: T0607700902
Status: Completed - Case Closed
Status Date: 05/13/2014

Map ID
Direction
Distance
Elevation

MAP FINDINGS

Site

Database(s)

EDR ID Number
EPA ID Number

STOCKTON DEVELOPMENTAL CENTER (Continued)

S104252327

HIST CORTESE:

edr_fname: STOCKTOM DEVELOPMENTAL CE
edr_fadd1: 1252 STANISLAUS
City,State,Zip: STOCKTON, CA 95202
Region: CORTESE
Facility County Code: 39
Reg By: LTNKA
Reg Id: 391087

**BA592
NW
1/4-1/2
0.363 mi.
1918 ft.**

**JACK RENNEY BUICK
415 MINER AVE E
STOCKTON, CA 95202**

Site 4 of 4 in cluster BA

**LUST S104403384
Cortese N/A
HIST CORTESE
CERS**

**Relative:
Lower
Actual:
16 ft.**

LUST:

Name: JACK RENNEY BUICK
Address: 415 MINER AVE E
City,State,Zip: STOCKTON, CA 95202
Lead Agency: SAN JOAQUIN COUNTY
Case Type: LUST Cleanup Site
Geo Track: http://geotracker.waterboards.ca.gov/profile_report.asp?global_id=T0607700193
Global Id: T0607700193
Latitude: 37.956968
Longitude: -121.28647
Status: Completed - Case Closed
Status Date: 03/19/1996
Case Worker: Not reported
RB Case Number: 390266
Local Agency: Not reported
File Location: Not reported
Local Case Number: 1428
Potential Media Affect: Soil
Potential Contaminants of Concern: Other Solvent or Non-Petroleum Hydrocarbon
Site History: Not reported

LUST:

Global Id: T0607700193
Contact Type: Regional Board Caseworker
Contact Name: Alan Buehler
Organization Name: CENTRAL VALLEY RWQCB (REGION 5S)
Address: 11020 SUN CENTER DRIVE #200
City: RANCHO CORDOVA
Email: alan.buehler@waterboards.ca.gov
Phone Number: Not reported

LUST:

Global Id: T0607700193
Action Type: Other
Date: 06/01/1988
Action: Leak Discovery

Global Id: T0607700193
Action Type: Other
Date: 06/14/1988
Action: Leak Reported

Map ID
Direction
Distance
Elevation

MAP FINDINGS

Site

Database(s)

EDR ID Number
EPA ID Number

JACK RENNEY BUICK (Continued)

S104403384

LUST:

Global Id: T0607700193
Status: Open - Case Begin Date
Status Date: 06/01/1988

Global Id: T0607700193
Status: Completed - Case Closed
Status Date: 03/19/1996

LUST REG 5:

Name: JACK RENNEY BUICK
Address: 415 MINER AVE E
City: STOCKTON
Region: 5
Status: Case Closed
Case Number: 390266
Case Type: Soil only
Substance: HYDROCARBONS
Staff Initials: JLB
Lead Agency: Local
Program: LUST
MTBE Code: N/A

CORTESE:

Name: JACK RENNEY BUICK
Address: 415 MINER AVE E
City,State,Zip: STOCKTON, CA 95202
Region: CORTESE
Envirostor Id: Not reported
Global ID: T0607700193
Site/Facility Type: LUST CLEANUP SITE
Cleanup Status: COMPLETED - CASE CLOSED
Status Date: Not reported
Site Code: Not reported
Latitude: Not reported
Longitude: Not reported
Owner: Not reported
Enf Type: Not reported
Swat R: Not reported
Flag: active
Order No: Not reported
Waste Discharge System No: Not reported
Effective Date: Not reported
Region 2: Not reported
WID Id: Not reported
Solid Waste Id No: Not reported
Waste Management Uit Name: Not reported
File Name: Active Open

HIST CORTESE:

edr_fname: JACK RENNEY BUICK
edr_fadd1: 415 MINER
City,State,Zip: STOCKTON, CA 95202
Region: CORTESE

Map ID
Direction
Distance
Elevation

MAP FINDINGS

Site

Database(s)

EDR ID Number
EPA ID Number

JACK RENNEY BUICK (Continued)

S104403384

Facility County Code: 39
Reg By: LTNKA
Reg Id: 390266

CERS:

Name: JACK RENNEY BUICK
Address: 415 MINER AVE E
City,State,Zip: STOCKTON, CA 95202
Site ID: 199388
CERS ID: T0607700193
CERS Description: Leaking Underground Storage Tank Cleanup Site

Affiliation:

Affiliation Type Desc: Regional Board Caseworker
Entity Name: Alan Buehler - CENTRAL VALLEY RWQCB (REGION 5S)
Entity Title: Not reported
Affiliation Address: 11020 SUN CENTER DRIVE #200
Affiliation City: RANCHO CORDOVA
Affiliation State: CA
Affiliation Country: Not reported
Affiliation Zip: Not reported
Affiliation Phone: Not reported

BE593
West
1/4-1/2
0.374 mi.
1977 ft.

FABRICARE
711 SAN JOAQUIN ST S
STOCKTON, CA 95203
Site 1 of 2 in cluster BE

LUST **S101302815**
Cortese **N/A**
HIST CORTESE
CERS

Relative:
Lower

LUST:

Name: FABRICARE
Address: 711 SAN JOAQUIN ST S
City,State,Zip: STOCKTON, CA 95203
Lead Agency: SAN JOAQUIN COUNTY
Case Type: LUST Cleanup Site
Geo Track: http://geotracker.waterboards.ca.gov/profile_report.asp?global_id=T0607700254
Global Id: T0607700254
Latitude: 37.946025
Longitude: -121.285924
Status: Completed - Case Closed
Status Date: 08/11/1999
Case Worker: Not reported
RB Case Number: 390340
Local Agency: Not reported
File Location: Not reported
Local Case Number: 1245
Potential Media Affect: Aquifer used for drinking water supply
Potential Contaminants of Concern: Gasoline
Site History: Not reported

LUST:

Global Id: T0607700254
Contact Type: Regional Board Caseworker
Contact Name: Alan Buehler
Organization Name: CENTRAL VALLEY RWQCB (REGION 5S)
Address: 11020 SUN CENTER DRIVE #200
City: RANCHO CORDOVA

Map ID
Direction
Distance
Elevation

MAP FINDINGS

Site

Database(s)

EDR ID Number
EPA ID Number

FABRICARE (Continued)

S101302815

Email: alan.buehler@waterboards.ca.gov
Phone Number: Not reported

LUST:

Global Id: T0607700254
Action Type: Other
Date: 02/03/1989
Action: Leak Discovery

Global Id: T0607700254
Action Type: Other
Date: 02/03/1989
Action: Leak Reported

LUST:

Global Id: T0607700254
Status: Open - Case Begin Date
Status Date: 02/03/1989

Global Id: T0607700254
Status: Open - Remediation
Status Date: 02/03/1989

Global Id: T0607700254
Status: Completed - Case Closed
Status Date: 08/11/1999

LUST REG 5:

Name: FABRICARE
Address: 711 SAN JOAQUIN ST S
City: STOCKTON
Region: 5
Status: Case Closed
Case Number: 390340
Case Type: Drinking Water Aquifer affected
Substance: GASOLINE
Staff Initials: JLB
Lead Agency: Local
Program: LUST
MTBE Code: N/A

CORTESE:

Name: FABRICARE
Address: 711 SAN JOAQUIN ST S
City,State,Zip: STOCKTON, CA 95203
Region: CORTESE
Envirostor Id: Not reported
Global ID: T0607700254
Site/Facility Type: LUST CLEANUP SITE
Cleanup Status: COMPLETED - CASE CLOSED
Status Date: Not reported
Site Code: Not reported
Latitude: Not reported
Longitude: Not reported

Map ID
Direction
Distance
Elevation

MAP FINDINGS

Site

Database(s)

EDR ID Number
EPA ID Number

FABRICARE (Continued)

S101302815

Owner: Not reported
Enf Type: Not reported
Swat R: Not reported
Flag: active
Order No: Not reported
Waste Discharge System No: Not reported
Effective Date: Not reported
Region 2: Not reported
WID Id: Not reported
Solid Waste Id No: Not reported
Waste Management Uit Name: Not reported
File Name: Active Open

HIST CORTESE:

edr_fname: FABRICARE
edr_fadd1: 711 SAN JOAQUIN
City,State,Zip: STOCKTON, CA 95203
Region: CORTESE
Facility County Code: 39
Reg By: LTNKA
Reg Id: 390340

CERS:

Name: FABRICARE
Address: 711 SAN JOAQUIN ST S
City,State,Zip: STOCKTON, CA 95203
Site ID: 254834
CERS ID: T0607700254
CERS Description: Leaking Underground Storage Tank Cleanup Site

Affiliation:

Affiliation Type Desc: Regional Board Caseworker
Entity Name: Alan Buehler - CENTRAL VALLEY RWQCB (REGION 5S)
Entity Title: Not reported
Affiliation Address: 11020 SUN CENTER DRIVE #200
Affiliation City: RANCHO CORDOVA
Affiliation State: CA
Affiliation Country: Not reported
Affiliation Zip: Not reported
Affiliation Phone: Not reported

BB594 **HIGRADE CLEANERS**
WNW **47 SOUTH SAN JOAQUIN STREET**
1/4-1/2 **STOCKTON, CA 95202**
0.384 mi.
2029 ft. **Site 4 of 4 in cluster BB**

SEMS-ARCHIVE **1003073279**
CAL000127552

Relative: SEMS Archive:
Lower Site ID: 0905667
Actual: EPA ID: CAL000127552
16 ft. Name: HIGRADE CLEANERS
Address: 47 SOUTH SAN JOAQUIN STREET
Address 2: Not reported
City,State,Zip: STOCKTON, CA 95202
Cong District: Not reported
FIPS Code: 06077

Map ID
Direction
Distance
Elevation

MAP FINDINGS

Site

Database(s)

EDR ID Number
EPA ID Number

HIGRADE CLEANERS (Continued)

1003073279

FF: N
NPL: Not on the NPL
Non NPL Status: NFRAP-Site does not qualify for the NPL based on existing information

SEMS Archive Detail:

Region: 09
Site ID: 0905667
EPA ID: CAL000127552
Site Name: HIGRADE CLEANERS
NPL: N
FF: N
OU: 00
Action Code: VS
Action Name: ARCH SITE
SEQ: 1
Start Date: Not reported
Finish Date: 2013-11-08 05:00:00
Qual: Not reported
Current Action Lead: EPA Perf In-Hse

Region: 09
Site ID: 0905667
EPA ID: CAL000127552
Site Name: HIGRADE CLEANERS
NPL: N
FF: N
OU: 00
Action Code: PA
Action Name: PA
SEQ: 1
Start Date: 2003-02-01 05:00:00
Finish Date: 2006-07-25 04:00:00
Qual: N
Current Action Lead: EPA Perf

Region: 09
Site ID: 0905667
EPA ID: CAL000127552
Site Name: HIGRADE CLEANERS
NPL: N
FF: N
OU: 00
Action Code: DS
Action Name: DISCVRY
SEQ: 1
Start Date: 2000-03-15 05:00:00
Finish Date: 2000-03-15 05:00:00
Qual: Not reported
Current Action Lead: St Perf

Region: 09
Site ID: 0905667
EPA ID: CAL000127552
Site Name: HIGRADE CLEANERS
NPL: N
FF: N
OU: 00
Action Code: HX

Map ID
Direction
Distance
Elevation

MAP FINDINGS

Site

Database(s)

EDR ID Number
EPA ID Number

HIGRADE CLEANERS (Continued)

1003073279

Action Name: PRE-CERC
SEQ: 1
Start Date: Not reported
Finish Date: 2000-03-15 05:00:00
Qual: Not reported
Current Action Lead: St Perf

595
North
1/4-1/2
0.385 mi.
2031 ft.

STOCKTON SERVICE STATION
808 UNION ST N
STOCKTON, CA 95205

LUST S104749041
Cortese N/A
HIST CORTESE
CERS

Relative:
Higher
Actual:
20 ft.

LUST:
Name: STOCKTON SERVICE STATION
Address: 808 UNION ST N
City,State,Zip: STOCKTON, CA 95205
Lead Agency: SAN JOAQUIN COUNTY
Case Type: LUST Cleanup Site
Geo Track: http://geotracker.waterboards.ca.gov/profile_report.asp?global_id=T0607700662
Global Id: T0607700662
Latitude: 37.9629767
Longitude: -121.2788113
Status: Completed - Case Closed
Status Date: 12/20/1996
Case Worker: Not reported
RB Case Number: 390834
Local Agency: Not reported
File Location: Not reported
Local Case Number: 1369
Potential Media Affect: Soil
Potential Contaminants of Concern: Xylene
Site History: Not reported

LUST:
Global Id: T0607700662
Contact Type: Regional Board Caseworker
Contact Name: Alan Buehler
Organization Name: CENTRAL VALLEY RWQCB (REGION 5S)
Address: 11020 SUN CENTER DRIVE #200
City: RANCHO CORDOVA
Email: alan.buehler@waterboards.ca.gov
Phone Number: Not reported

LUST:
Global Id: T0607700662
Action Type: Other
Date: 05/09/1994
Action: Leak Discovery

Global Id: T0607700662
Action Type: Other
Date: 05/09/1994
Action: Leak Reported

LUST:

Map ID
Direction
Distance
Elevation

MAP FINDINGS

Site

Database(s)

EDR ID Number
EPA ID Number

STOCKTON SERVICE STATION (Continued)

S104749041

Global Id: T0607700662
Status: Open - Case Begin Date
Status Date: 05/09/1994

Global Id: T0607700662
Status: Open - Site Assessment
Status Date: 05/09/1994

Global Id: T0607700662
Status: Completed - Case Closed
Status Date: 12/20/1996

LUST REG 5:

Name: STOCKTON SERVICE STATION
Address: 808 UNION ST N
City: STOCKTON
Region: 5
Status: Case Closed
Case Number: 390834
Case Type: Soil only
Substance: XYLENE
Staff Initials: JLB
Lead Agency: Local
Program: LUST
MTBE Code: N/A

CORTESE:

Name: STOCKTON SERVICE STATION
Address: 808 UNION ST N
City,State,Zip: STOCKTON, CA 95205
Region: CORTESE
Envirostor Id: Not reported
Global ID: T0607700662
Site/Facility Type: LUST CLEANUP SITE
Cleanup Status: COMPLETED - CASE CLOSED
Status Date: Not reported
Site Code: Not reported
Latitude: Not reported
Longitude: Not reported
Owner: Not reported
Enf Type: Not reported
Swat R: Not reported
Flag: active
Order No: Not reported
Waste Discharge System No: Not reported
Effective Date: Not reported
Region 2: Not reported
WID Id: Not reported
Solid Waste Id No: Not reported
Waste Management Uit Name: Not reported
File Name: Active Open

HIST CORTESE:

edr_fname: STOCKTON SERVICE STATION
edr_fadd1: 808 UNION

Map ID
 Direction
 Distance
 Elevation

MAP FINDINGS

Site

Database(s)

EDR ID Number
 EPA ID Number

STOCKTON SERVICE STATION (Continued)

S104749041

City,State,Zip: STOCKTON, CA
 Region: CORTESE
 Facility County Code: 39
 Reg By: LTNKA
 Reg Id: 390834

CERS:

Name: STOCKTON SERVICE STATION
 Address: 808 UNION ST N
 City,State,Zip: STOCKTON, CA 95205
 Site ID: 201109
 CERS ID: T0607700662
 CERS Description: Leaking Underground Storage Tank Cleanup Site

Affiliation:

Affiliation Type Desc: Regional Board Caseworker
 Entity Name: Alan Buehler - CENTRAL VALLEY RWQCB (REGION 5S)
 Entity Title: Not reported
 Affiliation Address: 11020 SUN CENTER DRIVE #200
 Affiliation City: RANCHO CORDOVA
 Affiliation State: CA
 Affiliation Country: Not reported
 Affiliation Zip: Not reported
 Affiliation Phone: Not reported

BF596 UNION PACIFIC RAILROAD
South 833 E 8TH ST
1/4-1/2 STOCKTON, CA 95206
0.393 mi.
2073 ft. Site 1 of 2 in cluster BF
Relative: Lower
Actual: 17 ft.

RCRA-LQG 1000337516
ENVIROSTOR CAD982030207
VCP
HIST UST
DEED
FINDS
ECHO
EMI
HAZNET
CERS
HWTS

RCRA Listings:

Date Form Received by Agency: 2018-02-26 00:00:00.0
 Handler Name: UNION PACIFIC RAILROAD
 Handler Address: 833 EAST EIGHTH STREET
 Handler City,State,Zip: STOCKTON, CA 95206-0000
 EPA ID: CAD982030207
 Contact Name: CAMERON MCGOVERN J MCGOVERN
 Contact Address: MIDDLE HARBOR ROAD
 Contact City,State,Zip: OAKLAND, CA 94607
 Contact Telephone: 510-268-3028
 Contact Fax: 402-997-3845
 Contact Email: CJMCGOVE@UP.COM
 Contact Title: ENVIRONMENTAL FIELD OPERATIONS
 EPA Region: 09
 Land Type: Private
 Federal Waste Generator Description: Large Quantity Generator
 Non-Notifier: Not reported
 Biennial Report Cycle: 2017
 Accessibility: Not reported
 Active Site Indicator: Handler Activities

Map ID
 Direction
 Distance
 Elevation

MAP FINDINGS

Site

Database(s)

EDR ID Number
 EPA ID Number

UNION PACIFIC RAILROAD (Continued)

1000337516

State District Owner:	Not reported
State District:	Not reported
Mailing Address:	EAST EIGHTH STREET
Mailing City, State, Zip:	STOCKTON, CA 95206-0000
Owner Name:	UNION PACIFIC RAILROAD
Owner Type:	Private
Operator Name:	UNION PACIFIC RAILROAD
Operator Type:	Private
Short-Term Generator Activity:	No
Importer Activity:	No
Mixed Waste Generator:	No
Transporter Activity:	No
Transfer Facility Activity:	No
Recycler Activity with Storage:	No
Small Quantity On-Site Burner Exemption:	No
Smelting Melting and Refining Furnace Exemption:	No
Underground Injection Control:	No
Off-Site Waste Receipt:	Yes
Universal Waste Indicator:	No
Universal Waste Destination Facility:	No
Federal Universal Waste:	No
Active Site Fed-Reg Treatment Storage and Disposal Facility:	Not reported
Active Site Converter Treatment storage and Disposal Facility:	Not reported
Active Site State-Reg Treatment Storage and Disposal Facility:	Not reported
Active Site State-Reg Handler:	---
Federal Facility Indicator:	Not reported
Hazardous Secondary Material Indicator:	NN
Sub-Part K Indicator:	Not reported
Commercial TSD Indicator:	No
Treatment Storage and Disposal Type:	Not reported
2018 GPRC Permit Baseline:	Not on the Baseline
2018 GPRC Renewals Baseline:	Not on the Baseline
Permit Renewals Workload Universe:	Not reported
Permit Workload Universe:	Not reported
Permit Progress Universe:	Not reported
Post-Closure Workload Universe:	Not reported
Closure Workload Universe:	Not reported
202 GPRC Corrective Action Baseline:	No
Corrective Action Workload Universe:	No
Subject to Corrective Action Universe:	No
Non-TSDs Where RCRA CA has Been Imposed Universe:	No
TSDs Potentially Subject to CA Under 3004 (u)/(v) Universe:	No
TSDs Only Subject to CA under Discretionary Auth Universe:	No
Corrective Action Priority Ranking:	No NCAPS ranking
Environmental Control Indicator:	No
Institutional Control Indicator:	No
Human Exposure Controls Indicator:	N/A
Groundwater Controls Indicator:	N/A
Operating TSD Universe:	Not reported
Full Enforcement Universe:	Not reported
Significant Non-Complier Universe:	No
Unaddressed Significant Non-Complier Universe:	No
Addressed Significant Non-Complier Universe:	No
Significant Non-Complier With a Compliance Schedule Universe:	No
Financial Assurance Required:	Not reported
Handler Date of Last Change:	2018-11-26 18:57:03.0
Recognized Trader-Importer:	No

Map ID
Direction
Distance
Elevation

MAP FINDINGS

Site

Database(s)

EDR ID Number
EPA ID Number

UNION PACIFIC RAILROAD (Continued)

1000337516

Recognized Trader-Exporter: No
Importer of Spent Lead Acid Batteries: No
Exporter of Spent Lead Acid Batteries: No
Recycler Activity Without Storage: No
Manifest Broker: No
Sub-Part P Indicator: Not reported

Biennial: List of Years

Year: 2017

[Click Here for Biennial Reporting System Data:](#)

Hazardous Waste Summary:

Waste Code: D001
Waste Description: IGNITABLE WASTE

Waste Code: D007
Waste Description: CHROMIUM

Waste Code: D008
Waste Description: LEAD

Handler - Owner Operator:

Owner/Operator Indicator: Owner
Owner/Operator Name: UNION PACIFIC RAILROAD
Legal Status: Private
Date Became Current: 1923-03-31 00:00:00.
Date Ended Current: Not reported
Owner/Operator Address: 1400 DOUGLAS STREET
Owner/Operator City,State,Zip: OMAHA, NE 68179
Owner/Operator Telephone: 402-544-5000
Owner/Operator Telephone Ext: Not reported
Owner/Operator Fax: Not reported
Owner/Operator Email: TSROHDE@UP.COM

Owner/Operator Indicator: Operator
Owner/Operator Name: NOT REQUIRED
Legal Status: Private
Date Became Current: Not reported
Date Ended Current: Not reported
Owner/Operator Address: NOT REQUIRED
Owner/Operator City,State,Zip: NOT REQUIRED, ME 99999
Owner/Operator Telephone: 415-555-1212
Owner/Operator Telephone Ext: Not reported
Owner/Operator Fax: Not reported
Owner/Operator Email: Not reported

Owner/Operator Indicator: Operator
Owner/Operator Name: NOT REQUIRED
Legal Status: Private
Date Became Current: Not reported
Date Ended Current: Not reported
Owner/Operator Address: NOT REQUIRED
Owner/Operator City,State,Zip: NOT REQUIRED, ME 99999
Owner/Operator Telephone: 415-555-1212
Owner/Operator Telephone Ext: Not reported

Map ID
Direction
Distance
Elevation

MAP FINDINGS

Site

Database(s)

EDR ID Number
EPA ID Number

UNION PACIFIC RAILROAD (Continued)

1000337516

Owner/Operator Fax:	Not reported
Owner/Operator Email:	Not reported
Owner/Operator Indicator:	Operator
Owner/Operator Name:	UNION PACIFIC RAILROAD
Legal Status:	Private
Date Became Current:	1923-03-31 00:00:00.
Date Ended Current:	Not reported
Owner/Operator Address:	833 EAST EIGHTH STREET
Owner/Operator City,State,Zip:	STOCKTON, CA 95206-0000
Owner/Operator Telephone:	510-268-3028
Owner/Operator Telephone Ext:	Not reported
Owner/Operator Fax:	Not reported
Owner/Operator Email:	C.JMCGOVE@UP.COM
Owner/Operator Indicator:	Owner
Owner/Operator Name:	UNION PACIFIC RAILROAD
Legal Status:	Private
Date Became Current:	Not reported
Date Ended Current:	Not reported
Owner/Operator Address:	NOT REQUIRED
Owner/Operator City,State,Zip:	NOT REQUIRED, ME 99999
Owner/Operator Telephone:	415-555-1212
Owner/Operator Telephone Ext:	Not reported
Owner/Operator Fax:	Not reported
Owner/Operator Email:	Not reported
Historic Generators:	
Receive Date:	2018-02-26 00:00:00.0
Handler Name:	UNION PACIFIC RAILROAD
Federal Waste Generator Description:	Large Quantity Generator
State District Owner:	Not reported
Large Quantity Handler of Universal Waste:	No
Recognized Trader Importer:	No
Recognized Trader Exporter:	No
Spent Lead Acid Battery Importer:	No
Spent Lead Acid Battery Exporter:	No
Current Record:	Yes
Non Storage Recycler Activity:	No
Electronic Manifest Broker:	No
Receive Date:	1996-09-01 00:00:00.0
Handler Name:	UNION PACIFIC RAILROAD
Federal Waste Generator Description:	Large Quantity Generator
State District Owner:	CA
Large Quantity Handler of Universal Waste:	No
Recognized Trader Importer:	No
Recognized Trader Exporter:	No
Spent Lead Acid Battery Importer:	No
Spent Lead Acid Battery Exporter:	No
Current Record:	No
Non Storage Recycler Activity:	Not reported
Electronic Manifest Broker:	Not reported
Receive Date:	1996-09-01 00:00:00.0
Handler Name:	UNION PACIFIC RAILROAD
Federal Waste Generator Description:	Small Quantity Generator

Map ID
Direction
Distance
Elevation

MAP FINDINGS

Site

Database(s)

EDR ID Number
EPA ID Number

UNION PACIFIC RAILROAD (Continued)

1000337516

State District Owner: CA
Large Quantity Handler of Universal Waste: No
Recognized Trader Importer: No
Recognized Trader Exporter: No
Spent Lead Acid Battery Importer: No
Spent Lead Acid Battery Exporter: No
Current Record: No
Non Storage Recycler Activity: Not reported
Electronic Manifest Broker: Not reported

Receive Date: 1987-08-06 00:00:00.0
Handler Name: UNION PACIFIC RAILROAD
Federal Waste Generator Description: Not a generator, verified
State District Owner: CA
Large Quantity Handler of Universal Waste: No
Recognized Trader Importer: No
Recognized Trader Exporter: No
Spent Lead Acid Battery Importer: No
Spent Lead Acid Battery Exporter: No
Current Record: No
Non Storage Recycler Activity: Not reported
Electronic Manifest Broker: Not reported

Receive Date: 1994-03-31 00:00:00.0
Handler Name: UNION PACIFIC RAILROAD
Federal Waste Generator Description: Large Quantity Generator
State District Owner: Not reported
Large Quantity Handler of Universal Waste: No
Recognized Trader Importer: No
Recognized Trader Exporter: No
Spent Lead Acid Battery Importer: No
Spent Lead Acid Battery Exporter: No
Current Record: No
Non Storage Recycler Activity: Not reported
Electronic Manifest Broker: Not reported

List of NAICS Codes and Descriptions:

NAICS Code: 482111
NAICS Description: LINE-HAUL RAILROADS

Facility Has Received Notices of Violation:

No Violations Found:

Evaluation Action Summary:

No Evaluations Found:

ENVIROSTOR:

Name: UNION PACIFIC RAILROAD - STOCKTON
Address: 833 EAST EIGHTH STREET
City,State,Zip: STOCKTON, CA 95206
Facility ID: 39400006
Status: Certified / Operation & Maintenance
Status Date: 09/26/2016

Map ID
Direction
Distance
Elevation

MAP FINDINGS

Site

Database(s)

EDR ID Number
EPA ID Number

UNION PACIFIC RAILROAD (Continued)

1000337516

Site Code: 100456
Site Type: Voluntary Cleanup
Site Type Detailed: Voluntary Cleanup
Acres: 24
NPL: NO
Regulatory Agencies: SMBRP
Lead Agency: SMBRP
Program Manager: Kenneth Gath
Supervisor: Fernando A. Amador
Division Branch: Cleanup Sacramento
Assembly: 13
Senate: 05
Special Program: Voluntary Cleanup Program
Restricted Use: YES
Site Mgmt Req: NONE SPECIFIED
Funding: Not reported
Latitude: 37.91633
Longitude: -121.2736
APN: NONE SPECIFIED
Past Use: RAILROAD RIGHT OF WAY
Potential COC: Asbestos Containing Materials (ACM)
Confirmed COC: Asbestos Containing Materials (ACM)
Potential Description: SOIL
Alias Name: STOCKTON RAILYARD FUELING FACILITY
Alias Type: Alternate Name
Alias Name: UNION PACIFIC RAIL YARD
Alias Type: Alternate Name
Alias Name: UNION PACIFIC RAILROAD - STOCKTON
Alias Type: Alternate Name
Alias Name: UNION PACIFIC RAILROAD COMPANY
Alias Type: Alternate Name
Alias Name: 100456
Alias Type: Project Code (Site Code)
Alias Name: 39400006
Alias Type: Envirostor ID Number

Completed Info:

Completed Area Name: Asbestos Operating Unit
Completed Sub Area Name: Not reported
Completed Document Type: Removal Action Completion Report
Completed Date: 07/26/2014
Comments: DTSC received the UST removal Report and did not have any comments.

Completed Area Name: Asbestos Operating Unit
Completed Sub Area Name: Not reported
Completed Document Type: Operations and Maintenance Manual
Completed Date: 12/23/2015
Comments: DTSC concurred with the Operation and Maintenance Plan.

Completed Area Name: Asbestos Operating Unit
Completed Sub Area Name: Not reported
Completed Document Type: Other Report
Completed Date: 01/22/2015
Comments: Not reported

Completed Area Name: Asbestos Operating Unit
Completed Sub Area Name: Not reported
Completed Document Type: Financial Assurance Documentation

Map ID
Direction
Distance
Elevation

MAP FINDINGS

Site

Database(s)

EDR ID Number
EPA ID Number

UNION PACIFIC RAILROAD (Continued)

1000337516

Completed Date: 07/08/2016
Comments: Not reported

Completed Area Name: PROJECT WIDE
Completed Sub Area Name: Not reported
Completed Document Type: Operations and Maintenance Report
Completed Date: 01/21/2016
Comments: DTSC concurred with the cap inspection report.

Completed Area Name: Asbestos Operating Unit
Completed Sub Area Name: Not reported
Completed Document Type: Operations and Maintenance Report
Completed Date: 01/24/2017
Comments: DTSC reviewed and concurred with the Operations and Maintenance Report.

Completed Area Name: PROJECT WIDE
Completed Sub Area Name: Not reported
Completed Document Type: Monitoring Report
Completed Date: 01/24/2018
Comments: DTSC reviewed the Operation and Maintenance Report and concurred with the document.

Completed Area Name: PROJECT WIDE
Completed Sub Area Name: Not reported
Completed Document Type: Operations and Maintenance Report
Completed Date: 01/22/2020
Comments: Not reported

Completed Area Name: PROJECT WIDE
Completed Sub Area Name: Not reported
Completed Document Type: * Discovery
Completed Date: 06/27/1997
Comments: Not reported

Completed Area Name: PROJECT WIDE
Completed Sub Area Name: Not reported
Completed Document Type: * Discovery
Completed Date: 05/31/2002
Comments: Not reported

Completed Area Name: Asbestos Operating Unit
Completed Sub Area Name: Not reported
Completed Document Type: Site Characterization Workplan
Completed Date: 07/22/2011
Comments: DTSC approved a workplan.

Completed Area Name: Asbestos Operating Unit
Completed Sub Area Name: Not reported
Completed Document Type: Site Characterization Report
Completed Date: 02/21/2012
Comments: Not reported

Completed Area Name: Asbestos Operating Unit
Completed Sub Area Name: Not reported
Completed Document Type: *Correspondence - Received
Completed Date: 10/12/2010

Map ID
Direction
Distance
Elevation

MAP FINDINGS

Site

Database(s)

EDR ID Number
EPA ID Number

UNION PACIFIC RAILROAD (Continued)

1000337516

Comments: Soil samples were collected prior to DTSC oversight. Once the Voluntary Cleanup Agreement was signed, DTSC reviewed the sampling information and provided comments. Comments will be addressed in a characterization workplan.

Completed Area Name: Asbestos Operating Unit
Completed Sub Area Name: Not reported
Completed Document Type: *Correspondence - Received
Completed Date: 01/22/2011
Comments: Not reported

Completed Area Name: Asbestos Operating Unit
Completed Sub Area Name: Not reported
Completed Document Type: Remedial Action Completion Report
Completed Date: 07/28/2014
Comments: Not reported

Completed Area Name: Asbestos Operating Unit
Completed Sub Area Name: Not reported
Completed Document Type: Remedial Action Plan
Completed Date: 07/30/2013
Comments: Not reported

Completed Area Name: Asbestos Operating Unit
Completed Sub Area Name: Not reported
Completed Document Type: Public Participation Plan / Community Relations Plan
Completed Date: 04/01/2013
Comments: DTSC concurred with the Public Participation Plan.

Completed Area Name: Asbestos Operating Unit
Completed Sub Area Name: Not reported
Completed Document Type: Fact Sheets
Completed Date: 06/03/2013
Comments: Mailed out before start of 6/5 comment period

Completed Area Name: Asbestos Operating Unit
Completed Sub Area Name: Not reported
Completed Document Type: Public Notice
Completed Date: 06/05/2013
Comments: Final Stockton Community Notice (English and Spanish) were sent out on May 31, 2013 by public participation specialist

Completed Area Name: Asbestos Operating Unit
Completed Sub Area Name: Not reported
Completed Document Type: Design/Implementation Workplan
Completed Date: 08/19/2013
Comments: DTSC concurred with the Remedial Design Implementation Report.

Completed Area Name: Asbestos Operating Unit
Completed Sub Area Name: Not reported
Completed Document Type: Feasibility Study Report
Completed Date: 05/24/2013
Comments: ARCADIS incorporated its feasibility study report into Remedial Action Plan and submitted its draft RAP on 2/19/2013. DTSC approved draft RAP on 5/ 24/2013. The approval letter is uploaded at "Feasibility Study/Remedial Action Plan" activity.

Map ID
Direction
Distance
Elevation

MAP FINDINGS

Site

Database(s)

EDR ID Number
EPA ID Number

UNION PACIFIC RAILROAD (Continued)

1000337516

Completed Area Name: PROJECT WIDE
Completed Sub Area Name: Not reported
Completed Document Type: Work Notice
Completed Date: 09/05/2013
Comments: DTSC mailed a Start Work Notice today to member of the community.

Completed Area Name: Asbestos Operating Unit
Completed Sub Area Name: Not reported
Completed Document Type: Financial Assurance Documentation
Completed Date: 09/03/2016
Comments: The information was used to finalize the Operation and Maintenance Agreement.

Completed Area Name: Asbestos Operating Unit
Completed Sub Area Name: Not reported
Completed Document Type: Fieldwork
Completed Date: 09/15/2013
Comments: Fieldwork started in September 2013.

Completed Area Name: Asbestos Operating Unit
Completed Sub Area Name: Not reported
Completed Document Type: Voluntary Cleanup Agreement
Completed Date: 09/09/2010
Comments: DTSC and UP signed a VCA to oversee investigation and remediation for the Asbestos Operable Unit

Completed Area Name: Asbestos Operating Unit
Completed Sub Area Name: Not reported
Completed Document Type: Amendment - Order/Agreement
Completed Date: 04/17/2012
Comments: DTSC signed a VCA amendment to oversee remediation through a RAP instead of a RAW.

Completed Area Name: PROJECT WIDE
Completed Sub Area Name: Not reported
Completed Document Type: Correspondence
Completed Date: 10/02/2012
Comments: Emails received and / or sent

Completed Area Name: Asbestos Operating Unit
Completed Sub Area Name: Not reported
Completed Document Type: Correspondence
Completed Date: 07/31/2013
Comments: The San Joaquin Council of Governments for the Habitat Conservation Plan and the California Department of Fish and Wildlife concur with the mitigation measures to protect burrowing owls.

Completed Area Name: Asbestos Operating Unit
Completed Sub Area Name: Not reported
Completed Document Type: Correspondence
Completed Date: 08/02/2013
Comments: DTSC was included on the carbon copy letter that was mailed to the US EPA and the county notifying the agencies about the asbestos remediation.

Completed Area Name: Asbestos Operating Unit
Completed Sub Area Name: Not reported

Map ID
Direction
Distance
Elevation

MAP FINDINGS

Site

Database(s)

EDR ID Number
EPA ID Number

UNION PACIFIC RAILROAD (Continued)

1000337516

Completed Document Type: Land Use Restriction
Completed Date: 09/06/2016
Comments: A land use covenant was recorded to limit the parcel to commercial / industrial use.

Completed Area Name: PROJECT WIDE
Completed Sub Area Name: Not reported
Completed Document Type: Correspondence
Completed Date: 02/08/2013
Comments: DTSC mailed a letter to the Native Heritage Commission.

Completed Area Name: Asbestos Operating Unit
Completed Sub Area Name: Not reported
Completed Document Type: CEQA - Initial Study/ Mitigated Neg. Dec. (MND)
Completed Date: 07/19/2013
Comments: DTSC completed a Notice of Determination and Mitigate Negative Declaration for the UP Stockton Asbestos Operable Unit RAP. The project incorporated mitigation measures to reduce the environmental impacts for burrowing owls, a California special status species, to less than significant levels.

Completed Area Name: Asbestos Operating Unit
Completed Sub Area Name: Not reported
Completed Document Type: Correspondence
Completed Date: 08/15/2013
Comments: The San Joaquin County Multi-Species Habitat Conservation & Open Space Plan confirmed that 5.018 acres of were to be converted from Open Space Use.

Completed Area Name: Asbestos Operating Unit
Completed Sub Area Name: Not reported
Completed Document Type: Site Inspections/Visit (Non LUR)
Completed Date: 04/01/2013
Comments: Figures and Site Photos

Completed Area Name: PROJECT WIDE
Completed Sub Area Name: Not reported
Completed Document Type: Correspondence
Completed Date: 08/22/2010
Comments: Maps

Completed Area Name: PROJECT WIDE
Completed Sub Area Name: Not reported
Completed Document Type: Correspondence
Completed Date: 07/14/2010
Comments: Not reported

Completed Area Name: PROJECT WIDE
Completed Sub Area Name: Not reported
Completed Document Type: Certification
Completed Date: 09/16/2016
Comments: DTSC certified remediatin completion for the asbestos containing material that was consolidated underneath the asphalt cap between the railroad tracks.

Completed Area Name: Asbestos Operating Unit
Completed Sub Area Name: Not reported

Map ID
Direction
Distance
Elevation

MAP FINDINGS

Site

Database(s)

EDR ID Number
EPA ID Number

UNION PACIFIC RAILROAD (Continued)

1000337516

Completed Document Type: Correspondence
Completed Date: 03/20/2013
Comments: DTSC received the CHRIS Report.

Completed Area Name: Asbestos Operating Unit
Completed Sub Area Name: Not reported
Completed Document Type: Correspondence
Completed Date: 05/20/2013
Comments: DTSC received the CalEEMod air model estimates for greenhouse gases, ozone, and particulate matter.

Completed Area Name: PROJECT WIDE
Completed Sub Area Name: Not reported
Completed Document Type: Correspondence
Completed Date: 02/20/2013
Comments: DTSC received a letter from the Native Heritage Commission.

Completed Area Name: Asbestos Operating Unit
Completed Sub Area Name: Not reported
Completed Document Type: Correspondence
Completed Date: 02/05/2013
Comments: DTSC mailed letters to the Indian tribes.

Completed Area Name: Asbestos Operating Unit
Completed Sub Area Name: Not reported
Completed Document Type: Correspondence
Completed Date: 05/21/2013
Comments: DTSC received the Burrowing Owl management plan.

Completed Area Name: Asbestos Operating Unit
Completed Sub Area Name: Not reported
Completed Document Type: Correspondence
Completed Date: 04/12/2013
Comments: The CHRIS Report stated that there were not formally recorded historical or prehistoric resources within the immediate vicinity of the remediation project. There are formally recorded prehistoric and historic resources within a one mile radius of the project area.

Completed Area Name: Asbestos Operating Unit
Completed Sub Area Name: Not reported
Completed Document Type: Correspondence
Completed Date: 07/02/2013
Comments: DTSC received a letter from the California Office of Planning and Research State Clearing house that no comments were submitted on the UP Stockton FS / RAP Mitigated Negative Declaration.

Completed Area Name: Asbestos Operating Unit
Completed Sub Area Name: Not reported
Completed Document Type: Correspondence
Completed Date: 02/24/2016
Comments: DTSC determined Union Pacific Railroad is complying with the financial assurance regulations.

Completed Area Name: Asbestos Operating Unit
Completed Sub Area Name: Not reported
Completed Document Type: Operation & Maintenance Order/Agreement
Completed Date: 09/06/2016

Map ID
Direction
Distance
Elevation

MAP FINDINGS

Site

Database(s)

EDR ID Number
EPA ID Number

UNION PACIFIC RAILROAD (Continued)

1000337516

Comments: DTSC and Union Pacific Rail Road enter into an agreement to maintain the existing asphalt cover over the consolidated asbestos containing material within the soil to limit human exposure.

Future Area Name: PROJECT WIDE
Future Sub Area Name: Not reported
Future Document Type: Operations and Maintenance Report
Future Due Date: 2025
Future Area Name: Asbestos Operating Unit
Future Sub Area Name: Not reported
Future Document Type: 5 Year Review Reports
Future Due Date: 2021
Schedule Area Name: Not reported
Schedule Sub Area Name: Not reported
Schedule Document Type: Not reported
Schedule Due Date: Not reported
Schedule Revised Date: Not reported

VCP:

Name: UNION PACIFIC RAILROAD - STOCKTON
Address: 833 EAST EIGHTH STREET
City,State,Zip: STOCKTON, CA 95206
Facility ID: 39400006
Site Type: Voluntary Cleanup
Site Type Detail: Voluntary Cleanup
Site Mgmt. Req.: NONE SPECIFIED
Acres: 24
National Priorities List: NO
Cleanup Oversight Agencies: SMBRP
Lead Agency: SMBRP
Lead Agency Description: DTSC - Site Cleanup Program
Project Manager: Kenneth Gath
Supervisor: Fernando A. Amador
Division Branch: Cleanup Sacramento
Site Code: 100456
Assembly: 13
Senate: 05
Special Programs Code: Voluntary Cleanup Program
Status: Certified / Operation & Maintenance
Status Date: 09/26/2016
Restricted Use: YES
Funding: Not reported
Lat/Long: 37.91633 / -121.2736
APN: NONE SPECIFIED
Past Use: RAILROAD RIGHT OF WAY
Potential COC: 40001
Confirmed COC: 40001
Potential Description: SOIL
Alias Name: STOCKTON RAILYARD FUELING FACILITY
Alias Type: Alternate Name
Alias Name: UNION PACIFIC RAIL YARD
Alias Type: Alternate Name
Alias Name: UNION PACIFIC RAILROAD - STOCKTON
Alias Type: Alternate Name
Alias Name: UNION PACIFIC RAILROAD COMPANY
Alias Type: Alternate Name
Alias Name: 100456

Map ID
Direction
Distance
Elevation

MAP FINDINGS

Site

Database(s)

EDR ID Number
EPA ID Number

UNION PACIFIC RAILROAD (Continued)

1000337516

Alias Type: Project Code (Site Code)
Alias Name: 39400006
Alias Type: Envirostor ID Number

Completed Info:

Completed Area Name: Asbestos Operating Unit
Completed Sub Area Name: Not reported
Completed Document Type: Removal Action Completion Report
Completed Date: 07/26/2014
Comments: DTSC received the UST removal Report and did not have any comments.

Completed Area Name: Asbestos Operating Unit
Completed Sub Area Name: Not reported
Completed Document Type: Operations and Maintenance Manual
Completed Date: 12/23/2015
Comments: DTSC concurred with the Operation and Maintenance Plan.

Completed Area Name: Asbestos Operating Unit
Completed Sub Area Name: Not reported
Completed Document Type: Other Report
Completed Date: 01/22/2015
Comments: Not reported

Completed Area Name: Asbestos Operating Unit
Completed Sub Area Name: Not reported
Completed Document Type: Financial Assurance Documentation
Completed Date: 07/08/2016
Comments: Not reported

Completed Area Name: PROJECT WIDE
Completed Sub Area Name: Not reported
Completed Document Type: Operations and Maintenance Report
Completed Date: 01/21/2016
Comments: DTSC concurred with the cap inspection report.

Completed Area Name: Asbestos Operating Unit
Completed Sub Area Name: Not reported
Completed Document Type: Operations and Maintenance Report
Completed Date: 01/24/2017
Comments: DTSC reviewed and concurred with the Operations and Maintenance Report.

Completed Area Name: PROJECT WIDE
Completed Sub Area Name: Not reported
Completed Document Type: Monitoring Report
Completed Date: 01/24/2018
Comments: DTSC reviewed the Operation and Maintenance Report and concurred with the document.

Completed Area Name: PROJECT WIDE
Completed Sub Area Name: Not reported
Completed Document Type: Operations and Maintenance Report
Completed Date: 01/22/2020
Comments: Not reported

Completed Area Name: PROJECT WIDE
Completed Sub Area Name: Not reported
Completed Document Type: * Discovery

Map ID
Direction
Distance
Elevation

MAP FINDINGS

Site

Database(s)

EDR ID Number
EPA ID Number

UNION PACIFIC RAILROAD (Continued)

1000337516

Completed Date: 06/27/1997
Comments: Not reported

Completed Area Name: PROJECT WIDE
Completed Sub Area Name: Not reported
Completed Document Type: * Discovery
Completed Date: 05/31/2002
Comments: Not reported

Completed Area Name: Asbestos Operating Unit
Completed Sub Area Name: Not reported
Completed Document Type: Site Characterization Workplan
Completed Date: 07/22/2011
Comments: DTSC approved a workplan.

Completed Area Name: Asbestos Operating Unit
Completed Sub Area Name: Not reported
Completed Document Type: Site Characterization Report
Completed Date: 02/21/2012
Comments: Not reported

Completed Area Name: Asbestos Operating Unit
Completed Sub Area Name: Not reported
Completed Document Type: *Correspondence - Received
Completed Date: 10/12/2010
Comments: Soil samples were collected prior to DTSC oversight. Once the Voluntary Cleanup Agreement was signed, DTSC reviewed the sampling information and provided comments. Comments will be addressed in a characterization workplan.

Completed Area Name: Asbestos Operating Unit
Completed Sub Area Name: Not reported
Completed Document Type: *Correspondence - Received
Completed Date: 01/22/2011
Comments: Not reported

Completed Area Name: Asbestos Operating Unit
Completed Sub Area Name: Not reported
Completed Document Type: Remedial Action Completion Report
Completed Date: 07/28/2014
Comments: Not reported

Completed Area Name: Asbestos Operating Unit
Completed Sub Area Name: Not reported
Completed Document Type: Remedial Action Plan
Completed Date: 07/30/2013
Comments: Not reported

Completed Area Name: Asbestos Operating Unit
Completed Sub Area Name: Not reported
Completed Document Type: Public Participation Plan / Community Relations Plan
Completed Date: 04/01/2013
Comments: DTSC concurred with the Public Participation Plan.

Completed Area Name: Asbestos Operating Unit
Completed Sub Area Name: Not reported
Completed Document Type: Fact Sheets

Map ID
Direction
Distance
Elevation

MAP FINDINGS

Site

Database(s)

EDR ID Number
EPA ID Number

UNION PACIFIC RAILROAD (Continued)

1000337516

Completed Date: 06/03/2013
Comments: Mailed out before start of 6/5 comment period

Completed Area Name: Asbestos Operating Unit
Completed Sub Area Name: Not reported
Completed Document Type: Public Notice
Completed Date: 06/05/2013
Comments: Final Stockton Community Notice (English and Spanish) were sent out on May 31, 2013 by public participation specialist

Completed Area Name: Asbestos Operating Unit
Completed Sub Area Name: Not reported
Completed Document Type: Design/Implementation Workplan
Completed Date: 08/19/2013
Comments: DTSC concurred with the Remedial Design Implementation Report.

Completed Area Name: Asbestos Operating Unit
Completed Sub Area Name: Not reported
Completed Document Type: Feasibility Study Report
Completed Date: 05/24/2013
Comments: ARCADIS incorporated its feasibility study report into Remedial Action Plan and submitted its draft RAP on 2/19/2013. DTSC approved draft RAP on 5/ 24/2013. The approval letter is uploaded at "Feasibility Study/Remedial Action Plan" activity.

Completed Area Name: PROJECT WIDE
Completed Sub Area Name: Not reported
Completed Document Type: Work Notice
Completed Date: 09/05/2013
Comments: DTSC mailed a Start Work Notice today to member of the community.

Completed Area Name: Asbestos Operating Unit
Completed Sub Area Name: Not reported
Completed Document Type: Financial Assurance Documentation
Completed Date: 09/03/2016
Comments: The information was used to finalize the Operation and Maintenance Agreement.

Completed Area Name: Asbestos Operating Unit
Completed Sub Area Name: Not reported
Completed Document Type: Fieldwork
Completed Date: 09/15/2013
Comments: Fieldwork started in September 2013.

Completed Area Name: Asbestos Operating Unit
Completed Sub Area Name: Not reported
Completed Document Type: Voluntary Cleanup Agreement
Completed Date: 09/09/2010
Comments: DTSC and UP signed a VCA to oversee investigation and remediation for the Asbestos Operable Unit

Completed Area Name: Asbestos Operating Unit
Completed Sub Area Name: Not reported
Completed Document Type: Amendment - Order/Agreement
Completed Date: 04/17/2012
Comments: DTSC signed a VCA amendment to oversee remediation through a RAP instead of a RAW.

Map ID
Direction
Distance
Elevation

MAP FINDINGS

Site

Database(s)

EDR ID Number
EPA ID Number

UNION PACIFIC RAILROAD (Continued)

1000337516

Completed Area Name: PROJECT WIDE
Completed Sub Area Name: Not reported
Completed Document Type: Correspondence
Completed Date: 10/02/2012
Comments: Emails received and / or sent

Completed Area Name: Asbestos Operating Unit
Completed Sub Area Name: Not reported
Completed Document Type: Correspondence
Completed Date: 07/31/2013
Comments: The San Joaquin Council of Governments for the Habitat Conservation Plan and the California Department of Fish and Wildlife concur with the mitigation measures to protect burrowing owls.

Completed Area Name: Asbestos Operating Unit
Completed Sub Area Name: Not reported
Completed Document Type: Correspondence
Completed Date: 08/02/2013
Comments: DTSC was included on the carbon copy letter that was mailed to the US EPA and the county notifying the agencies about the asbestos remediation.

Completed Area Name: Asbestos Operating Unit
Completed Sub Area Name: Not reported
Completed Document Type: Land Use Restriction
Completed Date: 09/06/2016
Comments: A land use covenant was recorded to limit the parcel to commercial / industrial use.

Completed Area Name: PROJECT WIDE
Completed Sub Area Name: Not reported
Completed Document Type: Correspondence
Completed Date: 02/08/2013
Comments: DTSC mailed a letter to the Native Heritage Commission.

Completed Area Name: Asbestos Operating Unit
Completed Sub Area Name: Not reported
Completed Document Type: CEQA - Initial Study/ Mitigated Neg. Dec. (MND)
Completed Date: 07/19/2013
Comments: DTSC completed a Notice of Determination and Mitigate Negative Declaration for the UP Stockton Asbestos Operable Unit RAP. The project incorporated mitigation measures to reduce the environmental impacts for burrowing owls, a California special status species, to less than significant levels.

Completed Area Name: Asbestos Operating Unit
Completed Sub Area Name: Not reported
Completed Document Type: Correspondence
Completed Date: 08/15/2013
Comments: The San Joaquin County Multi-Species Habitat Conservation & Open Space Plan confirmed that 5.018 acres of were to be converted from Open Space Use.

Completed Area Name: Asbestos Operating Unit
Completed Sub Area Name: Not reported
Completed Document Type: Site Inspections/Visit (Non LUR)
Completed Date: 04/01/2013

Map ID
Direction
Distance
Elevation

MAP FINDINGS

Site

Database(s)

EDR ID Number
EPA ID Number

UNION PACIFIC RAILROAD (Continued)

1000337516

Comments: Figures and Site Photos

Completed Area Name: PROJECT WIDE
Completed Sub Area Name: Not reported
Completed Document Type: Correspondence
Completed Date: 08/22/2010
Comments: Maps

Completed Area Name: PROJECT WIDE
Completed Sub Area Name: Not reported
Completed Document Type: Correspondence
Completed Date: 07/14/2010
Comments: Not reported

Completed Area Name: PROJECT WIDE
Completed Sub Area Name: Not reported
Completed Document Type: Certification
Completed Date: 09/16/2016
Comments: DTSC certified remediatin completion for the asbestos containing material that was consolidated underneath the asphalt cap between the railroad tracks.

Completed Area Name: Asbestos Operating Unit
Completed Sub Area Name: Not reported
Completed Document Type: Correspondence
Completed Date: 03/20/2013
Comments: DTSC received the CHRIS Report.

Completed Area Name: Asbestos Operating Unit
Completed Sub Area Name: Not reported
Completed Document Type: Correspondence
Completed Date: 05/20/2013
Comments: DTSC received the CalEEMod air model estimates for greenhouse gases, ozone, and particulate matter.

Completed Area Name: PROJECT WIDE
Completed Sub Area Name: Not reported
Completed Document Type: Correspondence
Completed Date: 02/20/2013
Comments: DTSC received a letter from the Native Heritage Commission.

Completed Area Name: Asbestos Operating Unit
Completed Sub Area Name: Not reported
Completed Document Type: Correspondence
Completed Date: 02/05/2013
Comments: DTSC mailed letters to the Indian tribes.

Completed Area Name: Asbestos Operating Unit
Completed Sub Area Name: Not reported
Completed Document Type: Correspondence
Completed Date: 05/21/2013
Comments: DTSC received the Burrowing Owl management plan.

Completed Area Name: Asbestos Operating Unit
Completed Sub Area Name: Not reported
Completed Document Type: Correspondence
Completed Date: 04/12/2013

Map ID
Direction
Distance
Elevation

MAP FINDINGS

Site

Database(s)

EDR ID Number
EPA ID Number

UNION PACIFIC RAILROAD (Continued)

1000337516

Comments: The CHRIS Report stated that there were not formally recorded historical or prehistoric resources within the immediate vicinity of the remediation project. There are formally recorded prehistoric and historic resources within a one mile radius of the project area.

Completed Area Name: Asbestos Operating Unit
Completed Sub Area Name: Not reported
Completed Document Type: Correspondence
Completed Date: 07/02/2013
Comments: DTSC received a letter from the California Office of Planning and Research State Clearing house that no comments were submitted on the UP Stockton FS / RAP Mitigated Negative Declaration.

Completed Area Name: Asbestos Operating Unit
Completed Sub Area Name: Not reported
Completed Document Type: Correspondence
Completed Date: 02/24/2016
Comments: DTSC determined Union Pacific Railroad is complying with the financial assurance regulations.

Completed Area Name: Asbestos Operating Unit
Completed Sub Area Name: Not reported
Completed Document Type: Operation & Maintenance Order/Agreement
Completed Date: 09/06/2016
Comments: DTSC and Union Pacific Rail Road enter into an agreement to maintain the existing asphalt cover over the consolidated asbestos containing material within the soil to limit human exposure.

Future Area Name: PROJECT WIDE
Future Sub Area Name: Not reported
Future Document Type: Operations and Maintenance Report
Future Due Date: 2025
Future Area Name: Asbestos Operating Unit
Future Sub Area Name: Not reported
Future Document Type: 5 Year Review Reports
Future Due Date: 2021
Schedule Area Name: Not reported
Schedule Sub Area Name: Not reported
Schedule Document Type: Not reported
Schedule Due Date: Not reported
Schedule Revised Date: Not reported

HIST UST:

Name: DIESEL FUEL FACILITY
Address: 833 E 8TH STREET
City,State,Zip: STOCKTON, CA 95201
File Number: 0002B54E
URL: <http://geotracker.waterboards.ca.gov/ustpdfs/pdf/0002B54E.pdf>
Region: Not reported
Facility ID: Not reported
Facility Type: Not reported
Other Type: Not reported
Contact Name: Not reported
Telephone: Not reported
Owner Name: Not reported
Owner Address: Not reported
Owner City,St,Zip: Not reported

Map ID
Direction
Distance
Elevation

MAP FINDINGS

Site

Database(s)

EDR ID Number
EPA ID Number

UNION PACIFIC RAILROAD (Continued)

1000337516

Total Tanks: Not reported
Tank Num: Not reported
Container Num: Not reported
Year Installed: Not reported
Tank Capacity: Not reported
Tank Used for: Not reported
Type of Fuel: Not reported
Container Construction Thickness: Not reported
Leak Detection: Not reported

Click here for Geo Tracker PDF:

DEED:

Name: UNION PACIFIC RAILROAD - STOCKTON
Address: 833 EAST EIGHTH STREET
City,State,Zip: STOCKTON, CA 95206
Envirostor ID: 39400006
Area: ASBESTOS OPERATING UNIT
Sub Area: Not reported
Site Type: VOLUNTARY CLEANUP
Status: CERTIFIED / OPERATION & MAINTENANCE
Agency: Not reported
Covenant Uploaded: Not reported
Deed Date(s): Not reported
File Name: Envirostor Land Use Restrictions

FINDS:

Registry ID: 110002782506

Click Here:

Environmental Interest/Information System:

AIR EMISSIONS CLASSIFICATION UNKNOWN
California Hazardous Waste Tracking System - Datamart (HWTS-DATAMART)
provides California with information on hazardous waste shipments for
generators, transporters, and treatment, storage, and disposal
facilities.
RCRAInfo is a national information system that supports the Resource
Conservation and Recovery Act (RCRA) program through the tracking of
events and activities related to facilities that generate, transport,
and treat, store, or dispose of hazardous waste. RCRAInfo allows RCRA
program staff to track the notification, permit, compliance, and
corrective action activities required under RCRA.
STATE MASTER

[Click this hyperlink](#) while viewing on your computer to access
additional FINDS: detail in the EDR Site Report.

ECHO:

Envid: 1000337516
Registry ID: 110002782506
DFR URL: <http://echo.epa.gov/detailed-facility-report?fid=110002782506>
Name: UNION PACIFIC RAILROAD
Address: 833 E 8TH ST
City,State,Zip: STOCKTON, CA 95206

Map ID
Direction
Distance
Elevation

MAP FINDINGS

Site

Database(s)

EDR ID Number
EPA ID Number

UNION PACIFIC RAILROAD (Continued)

1000337516

EMI:

Name: UNION PACIFIC RAILROAD
Address: 833 E 8TH ST
City,State,Zip: STOCKTON, CA 952060000
Year: 2005
County Code: 39
Air Basin: SJV
Facility ID: 6591
Air District Name: SJU
SIC Code: 4011
Air District Name: SAN JOAQUIN VALLEY UNIFIED APCD
Community Health Air Pollution Info System: Not reported
Consolidated Emission Reporting Rule: Not reported
Total Organic Hydrocarbon Gases Tons/Yr: 0
Reactive Organic Gases Tons/Yr: 0
Carbon Monoxide Emissions Tons/Yr: 0
NOX - Oxides of Nitrogen Tons/Yr: 0
SOX - Oxides of Sulphur Tons/Yr: 0
Particulate Matter Tons/Yr: .0015003826426630442
Part. Matter 10 Micrometers and Smlr Tons/Yr:.0013803520312500007

Name: UNION PACIFIC RAILROAD
Address: 833 E 8TH ST
City,State,Zip: STOCKTON, CA 952060000
Year: 2006
County Code: 39
Air Basin: SJV
Facility ID: 6591
Air District Name: SJU
SIC Code: 4011
Air District Name: SAN JOAQUIN VALLEY UNIFIED APCD
Community Health Air Pollution Info System: Not reported
Consolidated Emission Reporting Rule: Not reported
Total Organic Hydrocarbon Gases Tons/Yr: 0
Reactive Organic Gases Tons/Yr: 0
Carbon Monoxide Emissions Tons/Yr: 0
NOX - Oxides of Nitrogen Tons/Yr: 0
SOX - Oxides of Sulphur Tons/Yr: 0
Particulate Matter Tons/Yr: .0010301217730978268
Part. Matter 10 Micrometers and Smlr Tons/Yr:.0009477120312500007

Name: UNION PACIFIC RAILROAD
Address: 833 E 8TH ST
City,State,Zip: STOCKTON, CA
Year: 2007
County Code: 39
Air Basin: SJV
Facility ID: 6591
Air District Name: SJU
SIC Code: 4011
Air District Name: SAN JOAQUIN VALLEY UNIFIED APCD
Community Health Air Pollution Info System: Not reported
Consolidated Emission Reporting Rule: Not reported
Total Organic Hydrocarbon Gases Tons/Yr: 0
Reactive Organic Gases Tons/Yr: 0
Carbon Monoxide Emissions Tons/Yr: 0
NOX - Oxides of Nitrogen Tons/Yr: 0

Map ID
Direction
Distance
Elevation

MAP FINDINGS

Site

Database(s)

EDR ID Number
EPA ID Number

UNION PACIFIC RAILROAD (Continued)

1000337516

SOX - Oxides of Sulphur Tons/Yr: 0
Particulate Matter Tons/Yr: .0010301217730978268
Part. Matter 10 Micrometers and Smlr Tons/Yr:.0009477120312500007

Name: UNION PACIFIC RAILROAD
Address: 833 E 8TH ST
City,State,Zip: STOCKTON, CA
Year: 2008
County Code: 39
Air Basin: SJV
Facility ID: 6591
Air District Name: SJU
SIC Code: 4011
Air District Name: SAN JOAQUIN VALLEY UNIFIED APCD
Community Health Air Pollution Info System: Not reported
Consolidated Emission Reporting Rule: Not reported
Total Organic Hydrocarbon Gases Tons/Yr: 0
Reactive Organic Gases Tons/Yr: 0
Carbon Monoxide Emissions Tons/Yr: 0
NOX - Oxides of Nitrogen Tons/Yr: 0
SOX - Oxides of Sulphur Tons/Yr: 0
Particulate Matter Tons/Yr: .0010301217730978268
Part. Matter 10 Micrometers and Smlr Tons/Yr:.0009477120312500007

Name: UNION PACIFIC RAILROAD
Address: 833 E 8TH ST
City,State,Zip: STOCKTON, CA 95206
Year: 2009
County Code: 39
Air Basin: SJV
Facility ID: 6591
Air District Name: SJU
SIC Code: 4011
Air District Name: SAN JOAQUIN VALLEY UNIFIED APCD
Community Health Air Pollution Info System: Not reported
Consolidated Emission Reporting Rule: Not reported
Total Organic Hydrocarbon Gases Tons/Yr: 0
Reactive Organic Gases Tons/Yr: 0
Carbon Monoxide Emissions Tons/Yr: 0
NOX - Oxides of Nitrogen Tons/Yr: 0
SOX - Oxides of Sulphur Tons/Yr: 0
Particulate Matter Tons/Yr: 2.0914174154530401E-4
Part. Matter 10 Micrometers and Smlr Tons/Yr:1.9241040222167899E-4

Name: UNION PACIFIC RAILROAD
Address: 833 E 8TH ST
City,State,Zip: STOCKTON, CA 95206
Year: 2010
County Code: 39
Air Basin: SJV
Facility ID: 6591
Air District Name: SJU
SIC Code: 4011
Air District Name: SAN JOAQUIN VALLEY UNIFIED APCD
Community Health Air Pollution Info System: Not reported
Consolidated Emission Reporting Rule: Not reported
Total Organic Hydrocarbon Gases Tons/Yr: 0

Map ID
Direction
Distance
Elevation

MAP FINDINGS

Site

Database(s)

EDR ID Number
EPA ID Number

UNION PACIFIC RAILROAD (Continued)

1000337516

Reactive Organic Gases Tons/Yr: 0
Carbon Monoxide Emissions Tons/Yr: 0
NOX - Oxides of Nitrogen Tons/Yr: 0
SOX - Oxides of Sulphur Tons/Yr: 0
Particulate Matter Tons/Yr: 2.09108695652173E-4
Part. Matter 10 Micrometers and Smllr Tons/Yr:0.00019238

Name: UNION PACIFIC RAILROAD
Address: 833 E 8TH ST
City,State,Zip: STOCKTON, CA 95206
Year: 2011
County Code: 39
Air Basin: SJV
Facility ID: 6591
Air District Name: SJU
SIC Code: 4011
Air District Name: SAN JOAQUIN VALLEY UNIFIED APCD
Community Health Air Pollution Info System: Not reported
Consolidated Emission Reporting Rule: Not reported
Total Organic Hydrocarbon Gases Tons/Yr: 0
Reactive Organic Gases Tons/Yr: 0
Carbon Monoxide Emissions Tons/Yr: 0
NOX - Oxides of Nitrogen Tons/Yr: 0
SOX - Oxides of Sulphur Tons/Yr: 0
Particulate Matter Tons/Yr: 0.00020914174155
Part. Matter 10 Micrometers and Smllr Tons/Yr:0.00019241040222

Name: UNION PACIFIC RAILROAD
Address: 833 E 8TH ST
City,State,Zip: STOCKTON, CA 95206
Year: 2012
County Code: 39
Air Basin: SJV
Facility ID: 6591
Air District Name: SJU
SIC Code: 4011
Air District Name: SAN JOAQUIN VALLEY UNIFIED APCD
Community Health Air Pollution Info System: Not reported
Consolidated Emission Reporting Rule: Not reported
Total Organic Hydrocarbon Gases Tons/Yr: 0
Reactive Organic Gases Tons/Yr: 0
Carbon Monoxide Emissions Tons/Yr: 0
NOX - Oxides of Nitrogen Tons/Yr: 0
SOX - Oxides of Sulphur Tons/Yr: 0
Particulate Matter Tons/Yr: 0.00020914174155
Part. Matter 10 Micrometers and Smllr Tons/Yr:0.00019241040222

Name: UNION PACIFIC RAILROAD
Address: 833 E 8TH ST
City,State,Zip: STOCKTON, CA 95206
Year: 2013
County Code: 39
Air Basin: SJV
Facility ID: 6591
Air District Name: SJU
SIC Code: 4011
Air District Name: SAN JOAQUIN VALLEY UNIFIED APCD

Map ID
Direction
Distance
Elevation

MAP FINDINGS

Site

Database(s)

EDR ID Number
EPA ID Number

UNION PACIFIC RAILROAD (Continued)

1000337516

Community Health Air Pollution Info System: Not reported
Consolidated Emission Reporting Rule: Not reported
Total Organic Hydrocarbon Gases Tons/Yr: 0
Reactive Organic Gases Tons/Yr: 0
Carbon Monoxide Emissions Tons/Yr: 0
NOX - Oxides of Nitrogen Tons/Yr: 0
SOX - Oxides of Sulphur Tons/Yr: 0
Particulate Matter Tons/Yr: 0.00048095
Part. Matter 10 Micrometers and Smlr Tons/Yr:0.00019238

Name: UNION PACIFIC RAILROAD
Address: 833 E 8TH ST
City,State,Zip: STOCKTON, CA 95206
Year: 2014
County Code: 39
Air Basin: SJV
Facility ID: 6591
Air District Name: SJU
SIC Code: 4011
Air District Name: SAN JOAQUIN VALLEY APCD
Community Health Air Pollution Info System: Not reported
Consolidated Emission Reporting Rule: Not reported
Total Organic Hydrocarbon Gases Tons/Yr: 0
Reactive Organic Gases Tons/Yr: 0
Carbon Monoxide Emissions Tons/Yr: 0
NOX - Oxides of Nitrogen Tons/Yr: 0
SOX - Oxides of Sulphur Tons/Yr: 0
Particulate Matter Tons/Yr: 0.00048102600555
Part. Matter 10 Micrometers and Smlr Tons/Yr:0.00019241040222

Name: UNION PACIFIC RAILROAD
Address: 833 E 8TH ST
City,State,Zip: STOCKTON, CA 95206
Year: 2015
County Code: 39
Air Basin: SJV
Facility ID: 6591
Air District Name: SJU
SIC Code: 4011
Air District Name: SAN JOAQUIN VALLEY APCD
Community Health Air Pollution Info System: Not reported
Consolidated Emission Reporting Rule: Not reported
Total Organic Hydrocarbon Gases Tons/Yr: 0
Reactive Organic Gases Tons/Yr: 0
Carbon Monoxide Emissions Tons/Yr: 0
NOX - Oxides of Nitrogen Tons/Yr: 0
SOX - Oxides of Sulphur Tons/Yr: 0
Particulate Matter Tons/Yr: 0.00048095
Part. Matter 10 Micrometers and Smlr Tons/Yr:0.00019238

Name: UNION PACIFIC RAILROAD
Address: 833 E 8TH ST
City,State,Zip: STOCKTON, CA 95206
Year: 2016
County Code: 39
Air Basin: SJV
Facility ID: 6591

Map ID
Direction
Distance
Elevation

MAP FINDINGS

Site

Database(s)

EDR ID Number
EPA ID Number

UNION PACIFIC RAILROAD (Continued)

1000337516

Air District Name: SJU
SIC Code: 4011
Air District Name: SAN JOAQUIN VALLEY APCD
Community Health Air Pollution Info System: Not reported
Consolidated Emission Reporting Rule: Not reported
Total Organic Hydrocarbon Gases Tons/Yr: Not reported
Reactive Organic Gases Tons/Yr: Not reported
Carbon Monoxide Emissions Tons/Yr: Not reported
NOX - Oxides of Nitrogen Tons/Yr: Not reported
SOX - Oxides of Sulphur Tons/Yr: Not reported
Particulate Matter Tons/Yr: 0.000601
Part. Matter 10 Micrometers and Smlr Tons/Yr:0.0002404

Name: UNION PACIFIC RAILROAD
Address: 833 E 8TH ST
City,State,Zip: STOCKTON, CA 95206
Year: 2017
County Code: 39
Air Basin: SJV
Facility ID: 6591
Air District Name: SJU
SIC Code: 4011
Air District Name: SAN JOAQUIN VALLEY APCD
Community Health Air Pollution Info System: Not reported
Consolidated Emission Reporting Rule: Not reported
Total Organic Hydrocarbon Gases Tons/Yr: Not reported
Reactive Organic Gases Tons/Yr: Not reported
Carbon Monoxide Emissions Tons/Yr: Not reported
NOX - Oxides of Nitrogen Tons/Yr: Not reported
SOX - Oxides of Sulphur Tons/Yr: Not reported
Particulate Matter Tons/Yr: 0.0001191
Part. Matter 10 Micrometers and Smlr Tons/Yr:4.764e-005

Name: UNION PACIFIC RAILROAD
Address: 833 E 8TH ST
City,State,Zip: STOCKTON, CA 95206
Year: 2018
County Code: 39
Air Basin: SJV
Facility ID: 6591
Air District Name: SJU
SIC Code: 4011
Air District Name: SAN JOAQUIN VALLEY APCD
Community Health Air Pollution Info System: Not reported
Consolidated Emission Reporting Rule: Not reported
Total Organic Hydrocarbon Gases Tons/Yr: Not reported
Reactive Organic Gases Tons/Yr: Not reported
Carbon Monoxide Emissions Tons/Yr: Not reported
NOX - Oxides of Nitrogen Tons/Yr: Not reported
SOX - Oxides of Sulphur Tons/Yr: Not reported
Particulate Matter Tons/Yr: 0.0003549
Part. Matter 10 Micrometers and Smlr Tons/Yr:0.00014196

HAZNET:

Name: UNION PACIFIC RAILROAD
Address: 833 E 8TH ST
Address 2: Not reported

Map ID
Direction
Distance
Elevation

MAP FINDINGS

Site

Database(s)

EDR ID Number
EPA ID Number

UNION PACIFIC RAILROAD (Continued)

1000337516

City,State,Zip:	STOCKTON, CA 908100000
Contact:	KRISTEN STEVENS
Telephone:	5627560076
Mailing Name:	Not reported
Mailing Address:	2401 E SEPULVEDA BLVD
Year:	2019
Gepaid:	CAD982030207
TSD EPA ID:	CAT000646117
CA Waste Code:	261 - Polychlorinated biphenyls and material containing PCBs
Disposal Method:	H132 - Landfill Or Surface Impoundment That Will Be Closed As Landfill(To Include On-Site Treatment And/Or Stabilization)
Tons:	35.18213
Year:	2019
Gepaid:	CAD982030207
TSD EPA ID:	CAD028409019
CA Waste Code:	331 - Off-specification, aged or surplus organics
Disposal Method:	H061 - Fuel Blending Prior To Energy Recovery At Another Site
Tons:	0.00250
Year:	2019
Gepaid:	CAD982030207
TSD EPA ID:	CAT000646117
CA Waste Code:	731 - Liquids with polychlorinated biphenyls >= 50 Mg./L
Disposal Method:	H141 - Storage, Bulking, And/Or Transfer Off Site--No Treatment/Reovery (H010-H129) Or (H131-H135)
Tons:	0.22935
Year:	2019
Gepaid:	CAD982030207
TSD EPA ID:	CAD028409019
CA Waste Code:	352 - Other organic solids
Disposal Method:	H141 - Storage, Bulking, And/Or Transfer Off Site--No Treatment/Reovery (H010-H129) Or (H131-H135)
Tons:	0.05000
Year:	2019
Gepaid:	CAD982030207
TSD EPA ID:	CAT000646117
CA Waste Code:	181 - Other inorganic solid waste
Disposal Method:	H132 - Landfill Or Surface Impoundment That Will Be Closed As Landfill(To Include On-Site Treatment And/Or Stabilization)
Tons:	8.24800
Year:	2019
Gepaid:	CAD982030207
TSD EPA ID:	CAD028409019
CA Waste Code:	331 - Off-specification, aged or surplus organics
Disposal Method:	H141 - Storage, Bulking, And/Or Transfer Off Site--No Treatment/Reovery (H010-H129) Or (H131-H135)
Tons:	0.21600
Year:	2019
Gepaid:	CAD982030207
TSD EPA ID:	CAL000393680
CA Waste Code:	221 - Waste oil and mixed oil

Map ID
Direction
Distance
Elevation

MAP FINDINGS

Site

Database(s)

EDR ID Number
EPA ID Number

UNION PACIFIC RAILROAD (Continued)

1000337516

Disposal Method:	H141 - Storage, Bulking, And/Or Transfer Off Site--No Treatment/Reovery (H010-H129) Or (H131-H135)
Tons:	0.00000
Year:	2019
Gepaid:	CAD982030207
TSD EPA ID:	CAD028409019
CA Waste Code:	281 - Adhesives
Disposal Method:	H141 - Storage, Bulking, And/Or Transfer Off Site--No Treatment/Reovery (H010-H129) Or (H131-H135)
Tons:	0.02310
Year:	2019
Gepaid:	CAD982030207
TSD EPA ID:	CAD028409019
CA Waste Code:	221 - Waste oil and mixed oil
Disposal Method:	H141 - Storage, Bulking, And/Or Transfer Off Site--No Treatment/Reovery (H010-H129) Or (H131-H135)
Tons:	0.00000
Year:	2019
Gepaid:	CAD982030207
TSD EPA ID:	CAD028409019
CA Waste Code:	141 - Off-specification, aged or surplus inorganics
Disposal Method:	H141 - Storage, Bulking, And/Or Transfer Off Site--No Treatment/Reovery (H010-H129) Or (H131-H135)
Tons:	0.36500

[Click this hyperlink](#) while viewing on your computer to access 234 additional CA HAZNET: record(s) in the EDR Site Report.

Additional Info:

Year:	2005
Gen EPA ID:	CAD982030207
Shipment Date:	20051014
Creation Date:	8/23/2006 18:35:03
Receipt Date:	20051017
Manifest ID:	24600987
Trans EPA ID:	CAD028277036
Trans Name:	ASBURY ENVIRONMENTAL SERVICES
Trans 2 EPA ID:	Not reported
Trans 2 Name:	Not reported
TSDF EPA ID:	CAT080012602
Trans Name:	DK DIXON
TSDF Alt EPA ID:	CAT080012602
TSDF Alt Name:	Not reported
Waste Code Description:	221 - Waste oil and mixed oil
RCRA Code:	Not reported
Meth Code:	R01 - Recycler
Quantity Tons:	0.076
Waste Quantity:	20
Quantity Unit:	G
Additional Code 1:	Not reported
Additional Code 2:	Not reported
Additional Code 3:	Not reported

Map ID
Direction
Distance
Elevation

MAP FINDINGS

Site

Database(s)

EDR ID Number
EPA ID Number

UNION PACIFIC RAILROAD (Continued)

1000337516

Additional Code 4:	Not reported
Additional Code 5:	Not reported
Shipment Date:	20051013
Creation Date:	8/23/2006 18:35:03
Receipt Date:	20051014
Manifest ID:	24817007
Trans EPA ID:	CAD072953771
Trans Name:	UNITED PUMPING SERVICE INC
Trans 2 EPA ID:	Not reported
Trans 2 Name:	Not reported
TSDf EPA ID:	CAT000646117
Trans Name:	CHEM WASTE MANAGEMENT
TSDf Alt EPA ID:	CAT000646117
TSDf Alt Name:	Not reported
Waste Code Description:	223 - Unspecified oil-containing waste
RCRA Code:	Not reported
Meth Code:	T01 - Treatment, Tank
Quantity Tons:	8.34
Waste Quantity:	2000
Quantity Unit:	G
Additional Code 1:	Not reported
Additional Code 2:	Not reported
Additional Code 3:	Not reported
Additional Code 4:	Not reported
Additional Code 5:	Not reported
Shipment Date:	20050920
Creation Date:	3/12/2006 18:30:40
Receipt Date:	20050923
Manifest ID:	24595976
Trans EPA ID:	CAD028277036
Trans Name:	ASBURY ENVIRONMENTAL SERVICES
Trans 2 EPA ID:	Not reported
Trans 2 Name:	Not reported
TSDf EPA ID:	CAT080013352
Trans Name:	DEMENNO / KERDOON
TSDf Alt EPA ID:	CAT080013352
TSDf Alt Name:	Not reported
Waste Code Description:	223 - Unspecified oil-containing waste
RCRA Code:	Not reported
Meth Code:	R01 - Recycler
Quantity Tons:	0.417
Waste Quantity:	100
Quantity Unit:	G
Additional Code 1:	Not reported
Additional Code 2:	Not reported
Additional Code 3:	Not reported
Additional Code 4:	Not reported
Additional Code 5:	Not reported
Shipment Date:	20050722
Creation Date:	10/11/2005 18:31:29
Receipt Date:	20050722
Manifest ID:	63000636
Trans EPA ID:	CAD072953771
Trans Name:	UNITED PUMPING SERVICE INC

Map ID
Direction
Distance
Elevation

MAP FINDINGS

Site

Database(s)

EDR ID Number
EPA ID Number

UNION PACIFIC RAILROAD (Continued)

1000337516

Trans 2 EPA ID:	Not reported
Trans 2 Name:	Not reported
TSDf EPA ID:	CAT000646117
Trans Name:	CWM/KETTLEMAN
TSDf Alt EPA ID:	CAT000646117
TSDf Alt Name:	Not reported
Waste Code Description:	223 - Unspecified oil-containing waste
RCRA Code:	Not reported
Meth Code:	T01 - Treatment, Tank
Quantity Tons:	8.34
Waste Quantity:	2000
Quantity Unit:	G
Additional Code 1:	Not reported
Additional Code 2:	Not reported
Additional Code 3:	Not reported
Additional Code 4:	Not reported
Additional Code 5:	Not reported
Shipment Date:	20050719
Creation Date:	10/12/2005 18:35:03
Receipt Date:	20050719
Manifest ID:	24011085
Trans EPA ID:	CAD028277036
Trans Name:	ASBURY ENVIRONMENTAL SERVICES
Trans 2 EPA ID:	Not reported
Trans 2 Name:	Not reported
TSDf EPA ID:	CAT080013352
Trans Name:	DEMENNO / KERDOON
TSDf Alt EPA ID:	CAT080013352
TSDf Alt Name:	Not reported
Waste Code Description:	223 - Unspecified oil-containing waste
RCRA Code:	Not reported
Meth Code:	R01 - Recycler
Quantity Tons:	19.599
Waste Quantity:	4700
Quantity Unit:	G
Additional Code 1:	Not reported
Additional Code 2:	Not reported
Additional Code 3:	Not reported
Additional Code 4:	Not reported
Additional Code 5:	Not reported
Shipment Date:	20050427
Creation Date:	7/20/2005 18:30:55
Receipt Date:	20050428
Manifest ID:	24601016
Trans EPA ID:	CAD028277036
Trans Name:	ASBURY ENVIRONMENTAL SERVICES
Trans 2 EPA ID:	Not reported
Trans 2 Name:	Not reported
TSDf EPA ID:	CAT080012602
Trans Name:	DK DIXON
TSDf Alt EPA ID:	CAT080012602
TSDf Alt Name:	Not reported
Waste Code Description:	221 - Waste oil and mixed oil
RCRA Code:	NONE
Meth Code:	R01 - Recycler

Map ID
Direction
Distance
Elevation

MAP FINDINGS

Site

Database(s)

EDR ID Number
EPA ID Number

UNION PACIFIC RAILROAD (Continued)

1000337516

Quantity Tons: 3.8
Waste Quantity: 1000
Quantity Unit: G
Additional Code 1: Not reported
Additional Code 2: Not reported
Additional Code 3: Not reported
Additional Code 4: Not reported
Additional Code 5: Not reported

Shipment Date: 20050427
Creation Date: 6/12/2005 18:30:59
Receipt Date: 20050427
Manifest ID: 22154518
Trans EPA ID: CAD072953771
Trans Name: UNITED PUMPING SERVICE INC
Trans 2 EPA ID: Not reported
Trans 2 Name: Not reported
TSDf EPA ID: CAT000646117
Trans Name: CWM/KETTLEMAN
TSDf Alt EPA ID: CAT000646117
TSDf Alt Name: Not reported
Waste Code Description: 223 - Unspecified oil-containing waste
RCRA Code: NONE
Meth Code: T01 - Treatment, Tank
Quantity Tons: 10.425
Waste Quantity: 2500
Quantity Unit: G
Additional Code 1: Not reported
Additional Code 2: Not reported
Additional Code 3: Not reported
Additional Code 4: Not reported
Additional Code 5: Not reported

Shipment Date: 20050405
Creation Date: 7/28/2005 18:30:54
Receipt Date: 20050414
Manifest ID: 24012272
Trans EPA ID: CAD028277036
Trans Name: ASBURY ENVIRONMENTAL SERVICES
Trans 2 EPA ID: Not reported
Trans 2 Name: Not reported
TSDf EPA ID: CAT080033681
Trans Name: D / K - ENVIRONMENTAL
TSDf Alt EPA ID: CAT080033681
TSDf Alt Name: Not reported
Waste Code Description: 352 - Other organic solids
RCRA Code: NONE
Meth Code: D80 - Disposal, Land Fill
Quantity Tons: 0.15
Waste Quantity: 300
Quantity Unit: P
Additional Code 1: Not reported
Additional Code 2: Not reported
Additional Code 3: Not reported
Additional Code 4: Not reported
Additional Code 5: Not reported

Map ID
Direction
Distance
Elevation

MAP FINDINGS

Site

Database(s)

EDR ID Number
EPA ID Number

UNION PACIFIC RAILROAD (Continued)

1000337516

Shipment Date: 20050127
Creation Date: 4/20/2006 18:30:56
Receipt Date: 20050127
Manifest ID: 24017863
Trans EPA ID: CAD028277036
Trans Name: ASBURY ENVIRONMENTAL SERVICES
Trans 2 EPA ID: Not reported
Trans 2 Name: Not reported
TSDf EPA ID: CAT000646117
Trans Name: CHEMICAL WASTE MANAGEMENT KETTLEMAN FACILITY
TSDf Alt EPA ID: CAT000646117
TSDf Alt Name: Not reported
Waste Code Description: 223 - Unspecified oil-containing waste
RCRA Code: NONE
Meth Code: T01 - Treatment, Tank
Quantity Tons: 10.425
Waste Quantity: 2500
Quantity Unit: G
Additional Code 1: Not reported
Additional Code 2: Not reported
Additional Code 3: Not reported
Additional Code 4: Not reported
Additional Code 5: Not reported

Shipment Date: 20050124
Creation Date: 3/17/2005 18:34:39
Receipt Date: 20050125
Manifest ID: 23586623
Trans EPA ID: CAD028277036
Trans Name: ASBURY ENVIRONMENTAL SERVICE
Trans 2 EPA ID: Not reported
Trans 2 Name: Not reported
TSDf EPA ID: CAT080012602
Trans Name: DK DIXON
TSDf Alt EPA ID: CAT080012602
TSDf Alt Name: Not reported
Waste Code Description: 221 - Waste oil and mixed oil
RCRA Code: NONE
Meth Code: R01 - Recycler
Quantity Tons: 0.76
Waste Quantity: 200
Quantity Unit: G
Additional Code 1: Not reported
Additional Code 2: Not reported
Additional Code 3: Not reported
Additional Code 4: Not reported
Additional Code 5: Not reported

Additional Info:
Year: 2016
Gen EPA ID: CAD982030207

Shipment Date: 20151012
Creation Date: 12/22/2015 22:15:07
Receipt Date: 20151013
Manifest ID: 014051298JJK
Trans EPA ID: CAD028277036

Map ID
Direction
Distance
Elevation

MAP FINDINGS

Site

Database(s)

EDR ID Number
EPA ID Number

UNION PACIFIC RAILROAD (Continued)

1000337516

Trans Name:	ASBURY ENVIRONMENTAL SERVICES
Trans 2 EPA ID:	Not reported
Trans 2 Name:	Not reported
TSDf EPA ID:	CAL000102751
Trans Name:	WORLD OIL - SAN JOAQUIN LLC
TSDf Alt EPA ID:	Not reported
TSDf Alt Name:	Not reported
Waste Code Description:	221 - Waste oil and mixed oil
RCRA Code:	Not reported
Meth Code:	H141 - Storage, Bulking, And/Or Transfer Off Site--No Treatment/Reovery (H010-H129) Or (H131-H135)
Quantity Tons:	1.71
Waste Quantity:	450
Quantity Unit:	G
Additional Code 1:	Not reported
Additional Code 2:	Not reported
Additional Code 3:	Not reported
Additional Code 4:	Not reported
Additional Code 5:	Not reported
Shipment Date:	20150825
Creation Date:	11/6/2015 22:15:31
Receipt Date:	20150911
Manifest ID:	014051060JJK
Trans EPA ID:	CAD028277036
Trans Name:	ASBURY ENVIRONMENTAL SERVICES
Trans 2 EPA ID:	Not reported
Trans 2 Name:	Not reported
TSDf EPA ID:	CAT080013352
Trans Name:	DEMENNO / KERDOON
TSDf Alt EPA ID:	Not reported
TSDf Alt Name:	Not reported
Waste Code Description:	221 - Waste oil and mixed oil
RCRA Code:	Not reported
Meth Code:	H039 - Other Recovery Of Reclamation For Reuse Including Acid Regeneration, Organics Recovery Ect
Quantity Tons:	0.19
Waste Quantity:	50
Quantity Unit:	G
Additional Code 1:	Not reported
Additional Code 2:	Not reported
Additional Code 3:	Not reported
Additional Code 4:	Not reported
Additional Code 5:	Not reported
Shipment Date:	20150825
Creation Date:	2/9/2016 22:15:39
Receipt Date:	20150910
Manifest ID:	014051061JJK
Trans EPA ID:	CAD028277036
Trans Name:	ASBURY ENVIRONMENTAL SERVICES
Trans 2 EPA ID:	Not reported
Trans 2 Name:	Not reported
TSDf EPA ID:	CAD097030993
Trans Name:	EVOQUA WATER TECHNOLOGIES LLC
TSDf Alt EPA ID:	Not reported
TSDf Alt Name:	Not reported

Map ID
Direction
Distance
Elevation

MAP FINDINGS

Site

Database(s)

EDR ID Number
EPA ID Number

UNION PACIFIC RAILROAD (Continued)

1000337516

Waste Code Description: 352 - Other organic solids
RCRA Code: Not reported
Meth Code: H141 - Storage, Bulking, And/Or Transfer Off Site--No Treatment/Reovery (H010-H129) Or (H131-H135)
Quantity Tons: 0.06
Waste Quantity: 120
Quantity Unit: P
Additional Code 1: Not reported
Additional Code 2: Not reported
Additional Code 3: Not reported
Additional Code 4: Not reported
Additional Code 5: Not reported

Shipment Date: 20150706
Creation Date: 9/4/2015 22:15:45
Receipt Date: 20150706
Manifest ID: 014049449JJK
Trans EPA ID: CAD028277036
Trans Name: ASBURY ENVIRONMENTAL SERVICES
Trans 2 EPA ID: Not reported
Trans 2 Name: Not reported
TSDf EPA ID: CAT080012602
Trans Name: DK DIXON
TSDf Alt EPA ID: Not reported
TSDf Alt Name: Not reported
Waste Code Description: 221 - Waste oil and mixed oil
RCRA Code: Not reported
Meth Code: H141 - Storage, Bulking, And/Or Transfer Off Site--No Treatment/Reovery (H010-H129) Or (H131-H135)
Quantity Tons: 4.351
Waste Quantity: 1145
Quantity Unit: G
Additional Code 1: Not reported
Additional Code 2: Not reported
Additional Code 3: Not reported
Additional Code 4: Not reported
Additional Code 5: Not reported

Shipment Date: 20150325
Creation Date: 6/24/2015 22:15:49
Receipt Date: 20150325
Manifest ID: 013077801JJK
Trans EPA ID: CAD028277036
Trans Name: ASBURY ENVIRONMENTAL SERVICES
Trans 2 EPA ID: Not reported
Trans 2 Name: Not reported
TSDf EPA ID: CAT080012602
Trans Name: DK DIXON
TSDf Alt EPA ID: Not reported
TSDf Alt Name: Not reported
Waste Code Description: 221 - Waste oil and mixed oil
RCRA Code: Not reported
Meth Code: H141 - Storage, Bulking, And/Or Transfer Off Site--No Treatment/Reovery (H010-H129) Or (H131-H135)
Quantity Tons: 3.8266
Waste Quantity: 1007
Quantity Unit: G

Map ID
Direction
Distance
Elevation

MAP FINDINGS

Site

Database(s)

EDR ID Number
EPA ID Number

UNION PACIFIC RAILROAD (Continued)

1000337516

Additional Code 1:	Not reported
Additional Code 2:	Not reported
Additional Code 3:	Not reported
Additional Code 4:	Not reported
Additional Code 5:	Not reported
Shipment Date:	20150303
Creation Date:	5/19/2015 22:15:15
Receipt Date:	20150317
Manifest ID:	013804802JJK
Trans EPA ID:	CAD028277036
Trans Name:	ASBURY ENVIRONMENTAL SERVICES
Trans 2 EPA ID:	Not reported
Trans 2 Name:	Not reported
TSDf EPA ID:	CAD097030993
Trans Name:	EVOQUA WATER TECHNOLOGIES LLC
TSDf Alt EPA ID:	Not reported
TSDf Alt Name:	Not reported
Waste Code Description:	352 - Other organic solids
RCRA Code:	Not reported
Meth Code:	H141 - Storage, Bulking, And/Or Transfer Off Site--No Treatment/Reovery (H010-H129) Or (H131-H135)
Quantity Tons:	0.075
Waste Quantity:	150
Quantity Unit:	P
Additional Code 1:	Not reported
Additional Code 2:	Not reported
Additional Code 3:	Not reported
Additional Code 4:	Not reported
Additional Code 5:	Not reported
Shipment Date:	20150303
Creation Date:	6/23/2015 22:15:22
Receipt Date:	20150317
Manifest ID:	013804803JJK
Trans EPA ID:	CAD028277036
Trans Name:	ASBURY ENVIRONMENTAL SERVICES
Trans 2 EPA ID:	Not reported
Trans 2 Name:	Not reported
TSDf EPA ID:	CAT080013352
Trans Name:	DEMENNO / KERDOON
TSDf Alt EPA ID:	Not reported
TSDf Alt Name:	Not reported
Waste Code Description:	221 - Waste oil and mixed oil
RCRA Code:	Not reported
Meth Code:	H039 - Other Recovery Of Reclamation For Reuse Including Acid Regeneration, Organics Recovery Ect
Quantity Tons:	0.703
Waste Quantity:	185
Quantity Unit:	G
Additional Code 1:	Not reported
Additional Code 2:	Not reported
Additional Code 3:	Not reported
Additional Code 4:	Not reported
Additional Code 5:	Not reported
Shipment Date:	20150115

Map ID
Direction
Distance
Elevation

MAP FINDINGS

Site

Database(s)

EDR ID Number
EPA ID Number

UNION PACIFIC RAILROAD (Continued)

1000337516

Creation Date: 3/23/2015 22:15:06
Receipt Date: 20150202
Manifest ID: 013076287JJK
Trans EPA ID: CAD028277036
Trans Name: ASBURY ENVIRONMENTAL SERVICES
Trans 2 EPA ID: Not reported
Trans 2 Name: Not reported
TSDf EPA ID: CAD097030993
Trans Name: EVOQUA WATER TECHNOLOGIES LLC
TSDf Alt EPA ID: Not reported
TSDf Alt Name: Not reported
Waste Code Description: 352 - Other organic solids
RCRA Code: Not reported
Meth Code: H141 - Storage, Bulking, And/Or Transfer Off Site--No Treatment/Reovery (H010-H129) Or (H131-H135)

Quantity Tons: 0.04
Waste Quantity: 80
Quantity Unit: P
Additional Code 1: Not reported
Additional Code 2: Not reported
Additional Code 3: Not reported
Additional Code 4: Not reported
Additional Code 5: Not reported

Shipment Date: 20150115
Creation Date: 5/8/2015 22:15:13
Receipt Date: 20150203
Manifest ID: 013076288JJK
Trans EPA ID: CAD028277036
Trans Name: ASBURY ENVIRONMENTAL SERVICES
Trans 2 EPA ID: Not reported
Trans 2 Name: Not reported
TSDf EPA ID: CAT080013352
Trans Name: DEMENNO / KERDOON
TSDf Alt EPA ID: Not reported
TSDf Alt Name: Not reported
Waste Code Description: 221 - Waste oil and mixed oil
RCRA Code: Not reported
Meth Code: H039 - Other Recovery Of Reclamation For Reuse Including Acid Regeneration, Organics Recovery Ect

Quantity Tons: 0.627
Waste Quantity: 165
Quantity Unit: G
Additional Code 1: Not reported
Additional Code 2: Not reported
Additional Code 3: Not reported
Additional Code 4: Not reported
Additional Code 5: Not reported

Additional Info:
Year: 1997
Gen EPA ID: CAD982030207

Shipment Date: 19971223
Creation Date: 3/31/1998 0:00:00
Receipt Date: 19971223
Manifest ID: 96341944

Map ID
Direction
Distance
Elevation

MAP FINDINGS

Site

Database(s)

EDR ID Number
EPA ID Number

UNION PACIFIC RAILROAD (Continued)

1000337516

Trans EPA ID: CAD028277036
Trans Name: Not reported
Trans 2 EPA ID: Not reported
Trans 2 Name: Not reported
TSDf EPA ID: CAT080013352
Trans Name: Not reported
TSDf Alt EPA ID: CAT080013352
TSDf Alt Name: Not reported
Waste Code Description: 221 - Waste oil and mixed oil
RCRA Code: Not reported
Meth Code: R01 - Recycler
Quantity Tons: 25.84
Waste Quantity: 6800
Quantity Unit: G
Additional Code 1: Not reported
Additional Code 2: Not reported
Additional Code 3: Not reported
Additional Code 4: Not reported
Additional Code 5: Not reported

Shipment Date: 19971210
Creation Date: 3/31/1998 0:00:00
Receipt Date: 19980126
Manifest ID: 96703772
Trans EPA ID: CAT000624247
Trans Name: Not reported
Trans 2 EPA ID: CAD006913206
Trans 2 Name: Not reported
TSDf EPA ID: UTC093012201
Trans Name: Not reported
TSDf Alt EPA ID: UTAH 9422
TSDf Alt Name: Not reported
Waste Code Description: - Not reported
RCRA Code: Not reported
Meth Code: D80 - Disposal, Land Fill
Quantity Tons: 0
Waste Quantity: 0
Quantity Unit: Not reported
Additional Code 1: Not reported
Additional Code 2: Not reported
Additional Code 3: Not reported
Additional Code 4: Not reported
Additional Code 5: Not reported

Shipment Date: 19971210
Creation Date: 3/31/1998 0:00:00
Receipt Date: 19980126
Manifest ID: 96703772
Trans EPA ID: CAT000624247
Trans Name: Not reported
Trans 2 EPA ID: CAD006913206
Trans 2 Name: Not reported
TSDf EPA ID: UTC093012201
Trans Name: Not reported
TSDf Alt EPA ID: UTAH 9422
TSDf Alt Name: Not reported
Waste Code Description: 352 - Other organic solids

Map ID
Direction
Distance
Elevation

MAP FINDINGS

Site

Database(s)

EDR ID Number
EPA ID Number

UNION PACIFIC RAILROAD (Continued)

1000337516

RCRA Code:	Not reported
Meth Code:	- Not reported
Quantity Tons:	16.856
Waste Quantity:	20
Quantity Unit:	Y
Additional Code 1:	Not reported
Additional Code 2:	Not reported
Additional Code 3:	Not reported
Additional Code 4:	Not reported
Additional Code 5:	Not reported
Shipment Date:	19971114
Creation Date:	3/18/1998 0:00:00
Receipt Date:	19971218
Manifest ID:	95779979
Trans EPA ID:	CAD000624247
Trans Name:	Not reported
Trans 2 EPA ID:	CAD006913206
Trans 2 Name:	Not reported
TSDF EPA ID:	UTC093012201
Trans Name:	Not reported
TSDF Alt EPA ID:	Not reported
TSDF Alt Name:	Not reported
Waste Code Description:	352 - Other organic solids
RCRA Code:	Not reported
Meth Code:	D80 - Disposal, Land Fill
Quantity Tons:	16.856
Waste Quantity:	20
Quantity Unit:	Y
Additional Code 1:	Not reported
Additional Code 2:	Not reported
Additional Code 3:	Not reported
Additional Code 4:	Not reported
Additional Code 5:	Not reported
Shipment Date:	19971113
Creation Date:	3/18/1998 0:00:00
Receipt Date:	19971113
Manifest ID:	95333477
Trans EPA ID:	CAD982413262
Trans Name:	Not reported
Trans 2 EPA ID:	Not reported
Trans 2 Name:	Not reported
TSDF EPA ID:	CAD980887418
Trans Name:	Not reported
TSDF Alt EPA ID:	Not reported
TSDF Alt Name:	Not reported
Waste Code Description:	221 - Waste oil and mixed oil
RCRA Code:	Not reported
Meth Code:	R01 - Recycler
Quantity Tons:	24.7
Waste Quantity:	6500
Quantity Unit:	G
Additional Code 1:	Not reported
Additional Code 2:	Not reported
Additional Code 3:	Not reported
Additional Code 4:	Not reported

Map ID
Direction
Distance
Elevation

MAP FINDINGS

Site

Database(s)

EDR ID Number
EPA ID Number

UNION PACIFIC RAILROAD (Continued)

1000337516

Additional Code 5:	Not reported
Shipment Date:	19971010
Creation Date:	3/18/1998 0:00:00
Receipt Date:	Not reported
Manifest ID:	95779978
Trans EPA ID:	CAD000624247
Trans Name:	Not reported
Trans 2 EPA ID:	CAD006913206
Trans 2 Name:	Not reported
TSDf EPA ID:	UTC093012201
Trans Name:	Not reported
TSDf Alt EPA ID:	Not reported
TSDf Alt Name:	Not reported
Waste Code Description:	352 - Other organic solids
RCRA Code:	Not reported
Meth Code:	- Not reported
Quantity Tons:	16.856
Waste Quantity:	20
Quantity Unit:	Y
Additional Code 1:	Not reported
Additional Code 2:	Not reported
Additional Code 3:	Not reported
Additional Code 4:	Not reported
Additional Code 5:	Not reported
Shipment Date:	19970916
Creation Date:	7/23/1998 0:00:00
Receipt Date:	19970916
Manifest ID:	96720297
Trans EPA ID:	CAD982413262
Trans Name:	Not reported
Trans 2 EPA ID:	Not reported
Trans 2 Name:	Not reported
TSDf EPA ID:	CAD980887418
Trans Name:	Not reported
TSDf Alt EPA ID:	CAD980887418
TSDf Alt Name:	Not reported
Waste Code Description:	221 - Waste oil and mixed oil
RCRA Code:	Not reported
Meth Code:	R01 - Recycler
Quantity Tons:	24.7
Waste Quantity:	6500
Quantity Unit:	G
Additional Code 1:	Not reported
Additional Code 2:	Not reported
Additional Code 3:	Not reported
Additional Code 4:	Not reported
Additional Code 5:	Not reported
Shipment Date:	19970911
Creation Date:	3/18/1998 0:00:00
Receipt Date:	19970930
Manifest ID:	95779977
Trans EPA ID:	CAD000624247
Trans Name:	Not reported
Trans 2 EPA ID:	CAD006913206

Map ID
Direction
Distance
Elevation

MAP FINDINGS

Site

Database(s)

EDR ID Number
EPA ID Number

UNION PACIFIC RAILROAD (Continued)

1000337516

Trans 2 Name:	Not reported
TSDf EPA ID:	UTC093012201
Trans Name:	Not reported
TSDf Alt EPA ID:	Not reported
TSDf Alt Name:	Not reported
Waste Code Description:	352 - Other organic solids
RCRA Code:	Not reported
Meth Code:	D80 - Disposal, Land Fill
Quantity Tons:	16.856
Waste Quantity:	20
Quantity Unit:	Y
Additional Code 1:	Not reported
Additional Code 2:	Not reported
Additional Code 3:	Not reported
Additional Code 4:	Not reported
Additional Code 5:	Not reported
Shipment Date:	19970910
Creation Date:	3/18/1998 0:00:00
Receipt Date:	19970910
Manifest ID:	95333368
Trans EPA ID:	CAD982413262
Trans Name:	Not reported
Trans 2 EPA ID:	Not reported
Trans 2 Name:	Not reported
TSDf EPA ID:	CAD980887418
Trans Name:	Not reported
TSDf Alt EPA ID:	Not reported
TSDf Alt Name:	Not reported
Waste Code Description:	221 - Waste oil and mixed oil
RCRA Code:	Not reported
Meth Code:	R01 - Recycler
Quantity Tons:	25.46
Waste Quantity:	6700
Quantity Unit:	G
Additional Code 1:	Not reported
Additional Code 2:	Not reported
Additional Code 3:	Not reported
Additional Code 4:	Not reported
Additional Code 5:	Not reported
Shipment Date:	19970813
Creation Date:	3/18/1998 0:00:00
Receipt Date:	19970826
Manifest ID:	96001339
Trans EPA ID:	WAR000001743
Trans Name:	Not reported
Trans 2 EPA ID:	Not reported
Trans 2 Name:	Not reported
TSDf EPA ID:	CAD059494310
Trans Name:	Not reported
TSDf Alt EPA ID:	Not reported
TSDf Alt Name:	Not reported
Waste Code Description:	141 - Off-specification, aged, or surplus inorganics
RCRA Code:	D006
Meth Code:	- Not reported
Quantity Tons:	0.01

Map ID
Direction
Distance
Elevation

MAP FINDINGS

Site

Database(s)

EDR ID Number
EPA ID Number

UNION PACIFIC RAILROAD (Continued)

1000337516

Waste Quantity: 20
Quantity Unit: P
Additional Code 1: Not reported
Additional Code 2: Not reported
Additional Code 3: Not reported
Additional Code 4: Not reported
Additional Code 5: Not reported

Additional Info:

Year: 2001
Gen EPA ID: CAD982030207

Shipment Date: 20010813
Creation Date: 10/23/2001 0:00:00
Receipt Date: 20010817
Manifest ID: 20475991
Trans EPA ID: CAT080013428
Trans Name: Not reported
Trans 2 EPA ID: CAD983668583
Trans 2 Name: Not reported
TSDf EPA ID: CAT080033681
Trans Name: Not reported
TSDf Alt EPA ID: Not reported
TSDf Alt Name: Not reported
Waste Code Description: 611 - Contaminated soil from site clean-ups
RCRA Code: Not reported
Meth Code: D80 - Disposal, Land Fill
Quantity Tons: 1
Waste Quantity: 2000
Quantity Unit: P
Additional Code 1: Not reported
Additional Code 2: Not reported
Additional Code 3: Not reported
Additional Code 4: Not reported
Additional Code 5: Not reported

Shipment Date: 20010703
Creation Date: 10/1/2001 0:00:00
Receipt Date: 20010707
Manifest ID: 20797880
Trans EPA ID: CAR000052803
Trans Name: Not reported
Trans 2 EPA ID: Not reported
Trans 2 Name: Not reported
TSDf EPA ID: WAD991281767
Trans Name: Not reported
TSDf Alt EPA ID: Not reported
TSDf Alt Name: Not reported
Waste Code Description: 352 - Other organic solids
RCRA Code: Not reported
Meth Code: D80 - Disposal, Land Fill
Quantity Tons: 3.3712
Waste Quantity: 4
Quantity Unit: Y
Additional Code 1: Not reported
Additional Code 2: Not reported
Additional Code 3: Not reported

Map ID
Direction
Distance
Elevation

MAP FINDINGS

Site

Database(s)

EDR ID Number
EPA ID Number

UNION PACIFIC RAILROAD (Continued)

1000337516

Additional Code 4: Not reported
Additional Code 5: Not reported

Shipment Date: 20010703
Creation Date: 10/1/2001 0:00:00
Receipt Date: 20010707
Manifest ID: 20797880
Trans EPA ID: CAR000052803
Trans Name: Not reported
Trans 2 EPA ID: Not reported
Trans 2 Name: Not reported
TSDf EPA ID: WAD991281767
Trans Name: Not reported
TSDf Alt EPA ID: Not reported
TSDf Alt Name: Not reported
Waste Code Description: 352 - Other organic solids
RCRA Code: Not reported
Meth Code: D80 - Disposal, Land Fill
Quantity Tons: 0.02
Waste Quantity: 40
Quantity Unit: P
Additional Code 1: Not reported
Additional Code 2: Not reported
Additional Code 3: Not reported
Additional Code 4: Not reported
Additional Code 5: Not reported

Shipment Date: 20010703
Creation Date: 10/1/2001 0:00:00
Receipt Date: 20010707
Manifest ID: 20797880
Trans EPA ID: CAR000052803
Trans Name: Not reported
Trans 2 EPA ID: Not reported
Trans 2 Name: Not reported
TSDf EPA ID: WAD991281767
Trans Name: Not reported
TSDf Alt EPA ID: Not reported
TSDf Alt Name: Not reported
Waste Code Description: 551 - Laboratory waste chemicals 561 Detergent and soap
RCRA Code: D002
Meth Code: T01 - Treatment, Tank
Quantity Tons: 0.0041
Waste Quantity: 1
Quantity Unit: G
Additional Code 1: Not reported
Additional Code 2: Not reported
Additional Code 3: Not reported
Additional Code 4: Not reported
Additional Code 5: Not reported

Shipment Date: 20010703
Creation Date: 10/1/2001 0:00:00
Receipt Date: 20010707
Manifest ID: 20797880
Trans EPA ID: CAR000052803
Trans Name: Not reported

Map ID
Direction
Distance
Elevation

MAP FINDINGS

Site

Database(s)

EDR ID Number
EPA ID Number

UNION PACIFIC RAILROAD (Continued)

1000337516

Trans 2 EPA ID: Not reported
Trans 2 Name: Not reported
TSDf EPA ID: WAD991281767
Trans Name: Not reported
TSDf Alt EPA ID: Not reported
TSDf Alt Name: Not reported
Waste Code Description: 343 - Unspecified organic liquid mixture
RCRA Code: Not reported
Meth Code: D80 - Disposal, Land Fill
Quantity Tons: 0.221
Waste Quantity: 65
Quantity Unit: G
Additional Code 1: Not reported
Additional Code 2: Not reported
Additional Code 3: Not reported
Additional Code 4: Not reported
Additional Code 5: Not reported

Shipment Date: 20010703
Creation Date: Not reported
Receipt Date: Not reported
Manifest ID: 20797880
Trans EPA ID: CAR000052803
Trans Name: Not reported
Trans 2 EPA ID: Not reported
Trans 2 Name: Not reported
TSDf EPA ID: WAD991281767
Trans Name: Not reported
TSDf Alt EPA ID: Not reported
TSDf Alt Name: Not reported
Waste Code Description: 343 - Unspecified organic liquid mixture
RCRA Code: Not reported
Meth Code: D80 - Disposal, Land Fill
Quantity Tons: 0.8428
Waste Quantity: 1
Quantity Unit: Y
Additional Code 1: Not reported
Additional Code 2: Not reported
Additional Code 3: Not reported
Additional Code 4: Not reported
Additional Code 5: Not reported

Shipment Date: 20010625
Creation Date: 10/1/2001 0:00:00
Receipt Date: 20010625
Manifest ID: 96826661
Trans EPA ID: CAD028277036
Trans Name: Not reported
Trans 2 EPA ID: Not reported
Trans 2 Name: Not reported
TSDf EPA ID: CAT080013352
Trans Name: Not reported
TSDf Alt EPA ID: CAT080013352
TSDf Alt Name: Not reported
Waste Code Description: 221 - Waste oil and mixed oil
RCRA Code: Not reported
Meth Code: R01 - Recycler

Map ID
Direction
Distance
Elevation

MAP FINDINGS

Site

Database(s)

EDR ID Number
EPA ID Number

UNION PACIFIC RAILROAD (Continued)

1000337516

Quantity Tons:	25.46
Waste Quantity:	6700
Quantity Unit:	G
Additional Code 1:	Not reported
Additional Code 2:	Not reported
Additional Code 3:	Not reported
Additional Code 4:	Not reported
Additional Code 5:	Not reported
Shipment Date:	20010603
Creation Date:	8/29/2001 0:00:00
Receipt Date:	20010608
Manifest ID:	20475953
Trans EPA ID:	CAT080013428
Trans Name:	Not reported
Trans 2 EPA ID:	CAD983668583
Trans 2 Name:	Not reported
TSDF EPA ID:	CAT080033681
Trans Name:	Not reported
TSDF Alt EPA ID:	CAT080033681
TSDF Alt Name:	Not reported
Waste Code Description:	611 - Contaminated soil from site clean-ups
RCRA Code:	Not reported
Meth Code:	D80 - Disposal, Land Fill
Quantity Tons:	0.225
Waste Quantity:	450
Quantity Unit:	P
Additional Code 1:	Not reported
Additional Code 2:	Not reported
Additional Code 3:	Not reported
Additional Code 4:	Not reported
Additional Code 5:	Not reported
Shipment Date:	20010603
Creation Date:	8/14/2001 0:00:00
Receipt Date:	20010622
Manifest ID:	20475950
Trans EPA ID:	CAT080013428
Trans Name:	Not reported
Trans 2 EPA ID:	CAR000052803
Trans 2 Name:	Not reported
TSDF EPA ID:	WAD991281767
Trans Name:	Not reported
TSDF Alt EPA ID:	Not reported
TSDF Alt Name:	Not reported
Waste Code Description:	214 - Unspecified solvent mixture
RCRA Code:	D018
Meth Code:	R01 - Recycler
Quantity Tons:	0.792
Waste Quantity:	220
Quantity Unit:	G
Additional Code 1:	Not reported
Additional Code 2:	Not reported
Additional Code 3:	Not reported
Additional Code 4:	Not reported
Additional Code 5:	Not reported

Map ID
Direction
Distance
Elevation

MAP FINDINGS

Site

Database(s)

EDR ID Number
EPA ID Number

UNION PACIFIC RAILROAD (Continued)

1000337516

Shipment Date: 20010405
Creation Date: 6/20/2001 0:00:00
Receipt Date: 20010409
Manifest ID: 20475844
Trans EPA ID: CAT080013428
Trans Name: Not reported
Trans 2 EPA ID: CAD983668583
Trans 2 Name: Not reported
TSDf EPA ID: CAT080033681
Trans Name: Not reported
TSDf Alt EPA ID: CAT080033681
TSDf Alt Name: Not reported
Waste Code Description: 611 - Contaminated soil from site clean-ups
RCRA Code: Not reported
Meth Code: D80 - Disposal, Land Fill
Quantity Tons: 1.5
Waste Quantity: 3000
Quantity Unit: P
Additional Code 1: Not reported
Additional Code 2: Not reported
Additional Code 3: Not reported
Additional Code 4: Not reported
Additional Code 5: Not reported

Additional Info:

Year: 2003
Gen EPA ID: CAD982030207

Shipment Date: 20031222
Creation Date: 8/13/2004 7:53:20
Receipt Date: 20031229
Manifest ID: 23336787
Trans EPA ID: CAD028277036
Trans Name: ASBURY ENVIRONMENTAL SERVICES
Trans 2 EPA ID: Not reported
Trans 2 Name: Not reported
TSDf EPA ID: CAT080033681
Trans Name: D / K - ENVIRONMENTAL
TSDf Alt EPA ID: CAT080033681
TSDf Alt Name: Not reported
Waste Code Description: 223 - Unspecified oil-containing waste
RCRA Code: Not reported
Meth Code: D80 - Disposal, Land Fill
Quantity Tons: 0.07506
Waste Quantity: 18
Quantity Unit: G
Additional Code 1: Not reported
Additional Code 2: Not reported
Additional Code 3: Not reported
Additional Code 4: Not reported
Additional Code 5: Not reported

Shipment Date: 20031111
Creation Date: 8/9/2004 14:56:30
Receipt Date: 20031119
Manifest ID: 22920199
Trans EPA ID: CAT080013428

Map ID
Direction
Distance
Elevation

MAP FINDINGS

Site

Database(s)

EDR ID Number
EPA ID Number

UNION PACIFIC RAILROAD (Continued)

1000337516

Trans Name: Not reported
Trans 2 EPA ID: CAR000101600
Trans 2 Name: Not reported
TSDf EPA ID: CAT080033681
Trans Name: Not reported
TSDf Alt EPA ID: CAT080033681
TSDf Alt Name: Not reported
Waste Code Description: 352 - Other organic solids
RCRA Code: Not reported
Meth Code: D80 - Disposal, Land Fill
Quantity Tons: 0.2
Waste Quantity: 400
Quantity Unit: P
Additional Code 1: Not reported
Additional Code 2: Not reported
Additional Code 3: Not reported
Additional Code 4: Not reported
Additional Code 5: Not reported

Shipment Date: 20031111
Creation Date: 8/9/2004 14:56:30
Receipt Date: 20031119
Manifest ID: 22920199
Trans EPA ID: CAT080013428
Trans Name: Not reported
Trans 2 EPA ID: CAR000101600
Trans 2 Name: Not reported
TSDf EPA ID: CAT080033681
Trans Name: Not reported
TSDf Alt EPA ID: CAT080033681
TSDf Alt Name: Not reported
Waste Code Description: 352 - Other organic solids
RCRA Code: Not reported
Meth Code: D80 - Disposal, Land Fill
Quantity Tons: 0.1
Waste Quantity: 200
Quantity Unit: P
Additional Code 1: Not reported
Additional Code 2: Not reported
Additional Code 3: Not reported
Additional Code 4: Not reported
Additional Code 5: Not reported

Shipment Date: 20031103
Creation Date: 8/3/2004 15:03:33
Receipt Date: 20031104
Manifest ID: 22820513
Trans EPA ID: CAD028277036
Trans Name: ASBURY ENVIRONMENTAL SERVICES
Trans 2 EPA ID: Not reported
Trans 2 Name: Not reported
TSDf EPA ID: CAT000646117
Trans Name: CHEMICAL WASTE MANAGEMENT KETTLEMAN FACILITY
TSDf Alt EPA ID: CAT000646117
TSDf Alt Name: Not reported
Waste Code Description: 223 - Unspecified oil-containing waste
RCRA Code: Not reported

Map ID
Direction
Distance
Elevation

MAP FINDINGS

Site

Database(s)

EDR ID Number
EPA ID Number

UNION PACIFIC RAILROAD (Continued)

1000337516

Meth Code:	T01 - Treatment, Tank
Quantity Tons:	5.6295
Waste Quantity:	1350
Quantity Unit:	G
Additional Code 1:	Not reported
Additional Code 2:	Not reported
Additional Code 3:	Not reported
Additional Code 4:	Not reported
Additional Code 5:	Not reported
Shipment Date:	20031029
Creation Date:	8/9/2004 8:47:21
Receipt Date:	20031106
Manifest ID:	22920177
Trans EPA ID:	CAT080013428
Trans Name:	MORGAN ENVIRONMENTAL INC
Trans 2 EPA ID:	CAR000101600
Trans 2 Name:	DK RICHMOND
TSDf EPA ID:	CAT080033681
Trans Name:	D/K ENVIRONMENTAL
TSDf Alt EPA ID:	CAT080033681
TSDf Alt Name:	Not reported
Waste Code Description:	223 - Unspecified oil-containing waste
RCRA Code:	Not reported
Meth Code:	D80 - Disposal, Land Fill
Quantity Tons:	0.3
Waste Quantity:	600
Quantity Unit:	P
Additional Code 1:	Not reported
Additional Code 2:	Not reported
Additional Code 3:	Not reported
Additional Code 4:	Not reported
Additional Code 5:	Not reported
Shipment Date:	20031029
Creation Date:	8/9/2004 8:48:13
Receipt Date:	20031110
Manifest ID:	22920181
Trans EPA ID:	CAT080013428
Trans Name:	MORGAN ENVIRONMENTAL INC
Trans 2 EPA ID:	CAR000101600
Trans 2 Name:	DK RICHMOND
TSDf EPA ID:	CAT080013352
Trans Name:	DEMENNO/KERDOON
TSDf Alt EPA ID:	CAT080013352
TSDf Alt Name:	Not reported
Waste Code Description:	331 - Off-specification, aged, or surplus organics
RCRA Code:	D001
Meth Code:	R01 - Recycler
Quantity Tons:	0.165
Waste Quantity:	50
Quantity Unit:	G
Additional Code 1:	Not reported
Additional Code 2:	Not reported
Additional Code 3:	Not reported
Additional Code 4:	Not reported
Additional Code 5:	Not reported

Map ID
Direction
Distance
Elevation

MAP FINDINGS

Site

Database(s)

EDR ID Number
EPA ID Number

UNION PACIFIC RAILROAD (Continued)

1000337516

Shipment Date: 20030630
Creation Date: 7/22/2004 9:56:39
Receipt Date: 20030703
Manifest ID: 22455928
Trans EPA ID: CAD028277036
Trans Name: Not reported
Trans 2 EPA ID: Not reported
Trans 2 Name: Not reported
TSDf EPA ID: CAT000646117
Trans Name: Not reported
TSDf Alt EPA ID: CAT000646117
TSDf Alt Name: Not reported
Waste Code Description: 223 - Unspecified oil-containing waste
RCRA Code: Not reported
Meth Code: T01 - Treatment, Tank
Quantity Tons: 15.429
Waste Quantity: 3700
Quantity Unit: G
Additional Code 1: Not reported
Additional Code 2: Not reported
Additional Code 3: Not reported
Additional Code 4: Not reported
Additional Code 5: Not reported

Shipment Date: 20030614
Creation Date: 7/23/2004 13:23:35
Receipt Date: 20030626
Manifest ID: 20516249
Trans EPA ID: CAT080013428
Trans Name: Not reported
Trans 2 EPA ID: CAR000101600
Trans 2 Name: Not reported
TSDf EPA ID: CAT080033681
Trans Name: Not reported
TSDf Alt EPA ID: CAT080033681
TSDf Alt Name: Not reported
Waste Code Description: 223 - Unspecified oil-containing waste
RCRA Code: Not reported
Meth Code: D80 - Disposal, Land Fill
Quantity Tons: 0.05
Waste Quantity: 100
Quantity Unit: P
Additional Code 1: Not reported
Additional Code 2: Not reported
Additional Code 3: Not reported
Additional Code 4: Not reported
Additional Code 5: Not reported

Shipment Date: 20030123
Creation Date: 5/18/2003 14:32:26
Receipt Date: 20030124
Manifest ID: 22035354
Trans EPA ID: CAD028277036
Trans Name: Not reported
Trans 2 EPA ID: Not reported
Trans 2 Name: Not reported
TSDf EPA ID: CAT080013352

Map ID
Direction
Distance
Elevation

MAP FINDINGS

Site

Database(s)

EDR ID Number
EPA ID Number

UNION PACIFIC RAILROAD (Continued)

1000337516

Trans Name:	Not reported
TSDF Alt EPA ID:	CAT080013352
TSDF Alt Name:	Not reported
Waste Code Description:	343 - Unspecified organic liquid mixture
RCRA Code:	D001
Meth Code:	R01 - Recycler
Quantity Tons:	0.187
Waste Quantity:	55
Quantity Unit:	G
Additional Code 1:	Not reported
Additional Code 2:	Not reported
Additional Code 3:	Not reported
Additional Code 4:	Not reported
Additional Code 5:	Not reported
Additional Info:	
Year:	2009
Gen EPA ID:	CAD982030207
Shipment Date: 20091105	
Creation Date: 1/11/2010 18:30:07	
Receipt Date: 20091106	
Manifest ID: 005918182JJK	
Trans EPA ID: CAD028277036	
Trans Name: ASBURY ENVIRONMENTAL SERVICES	
Trans 2 EPA ID: Not reported	
Trans 2 Name: Not reported	
TSDF EPA ID: CAT080012602	
Trans Name: DK DIXON	
TSDF Alt EPA ID: Not reported	
TSDF Alt Name: Not reported	
Waste Code Description: 221 - Waste oil and mixed oil	
RCRA Code: Not reported	
Meth Code: H141 - Storage, Bulking, And/Or Transfer Off Site--No Treatment/Reovery (H010-H129) Or (H131-H135)	
Quantity Tons: 3.382	
Waste Quantity: 890	
Quantity Unit: G	
Additional Code 1: Not reported	
Additional Code 2: Not reported	
Additional Code 3: Not reported	
Additional Code 4: Not reported	
Additional Code 5: Not reported	
Shipment Date: 20090810	
Creation Date: 9/23/2009 18:30:08	
Receipt Date: 20090810	
Manifest ID: 004855575JJK	
Trans EPA ID: NVD982510711	
Trans Name: THERMO FLUIDS INC	
Trans 2 EPA ID: Not reported	
Trans 2 Name: Not reported	
TSDF EPA ID: NVD982510711	
Trans Name: THERMO FLUIDS INC	
TSDF Alt EPA ID: Not reported	
TSDF Alt Name: Not reported	
Waste Code Description: 221 - Waste oil and mixed oil	

Map ID
Direction
Distance
Elevation

MAP FINDINGS

Site

Database(s)

EDR ID Number
EPA ID Number

UNION PACIFIC RAILROAD (Continued)

1000337516

RCRA Code: Not reported
Meth Code: H061 - Fuel Blending Prior To Energy Recovery At Another Site
Quantity Tons: 2.831
Waste Quantity: 745
Quantity Unit: G
Additional Code 1: Not reported
Additional Code 2: Not reported
Additional Code 3: Not reported
Additional Code 4: Not reported
Additional Code 5: Not reported

Shipment Date: 20090505
Creation Date: 6/16/2009 18:30:30
Receipt Date: 20090506
Manifest ID: 00485558JJK
Trans EPA ID: NVD982510711
Trans Name: THERMO FLUIDS INC
Trans 2 EPA ID: Not reported
Trans 2 Name: Not reported
TSDf EPA ID: NVD982510711
Trans Name: THERMO FLUIDS INC
TSDf Alt EPA ID: Not reported
TSDf Alt Name: Not reported
Waste Code Description: 221 - Waste oil and mixed oil
RCRA Code: Not reported
Meth Code: H061 - Fuel Blending Prior To Energy Recovery At Another Site
Quantity Tons: 9.804
Waste Quantity: 2580
Quantity Unit: G
Additional Code 1: Not reported
Additional Code 2: Not reported
Additional Code 3: Not reported
Additional Code 4: Not reported
Additional Code 5: Not reported

Shipment Date: 20090218
Creation Date: 4/8/2009 18:31:28
Receipt Date: 20090219
Manifest ID: 004855542JJK
Trans EPA ID: NVD982510711
Trans Name: THERMO FLUIDS INC
Trans 2 EPA ID: Not reported
Trans 2 Name: Not reported
TSDf EPA ID: NVD982510711
Trans Name: THERMO FLUIDS INC
TSDf Alt EPA ID: IDO000084970
TSDf Alt Name: THERMO FLUIDS INC
Waste Code Description: 221 - Waste oil and mixed oil
RCRA Code: Not reported
Meth Code: H061 - Fuel Blending Prior To Energy Recovery At Another Site
Quantity Tons: 6.612
Waste Quantity: 1740
Quantity Unit: G
Additional Code 1: Not reported
Additional Code 2: Not reported
Additional Code 3: Not reported
Additional Code 4: Not reported

Map ID
Direction
Distance
Elevation

MAP FINDINGS

Site

Database(s)

EDR ID Number
EPA ID Number

UNION PACIFIC RAILROAD (Continued)

1000337516

Additional Code 5: Not reported

Additional Info:

Year: 1996
Gen EPA ID: CAD982030207

Shipment Date: 19961212
Creation Date: 5/20/1997 0:00:00
Receipt Date: 19970102
Manifest ID: 95926950
Trans EPA ID: CAD000624247
Trans Name: Not reported
Trans 2 EPA ID: CAD006913206
Trans 2 Name: Not reported
TSDf EPA ID: UTC093012201
Trans Name: Not reported
TSDf Alt EPA ID: Not reported
TSDf Alt Name: Not reported
Waste Code Description: 352 - Other organic solids
RCRA Code: Not reported
Meth Code: D80 - Disposal, Land Fill
Quantity Tons: 16.856
Waste Quantity: 20
Quantity Unit: Y
Additional Code 1: Not reported
Additional Code 2: Not reported
Additional Code 3: Not reported
Additional Code 4: Not reported
Additional Code 5: Not reported

Shipment Date: 19961204
Creation Date: 5/20/1997 0:00:00
Receipt Date: 19961204
Manifest ID: 96338381
Trans EPA ID: CAD982413262
Trans Name: Not reported
Trans 2 EPA ID: Not reported
Trans 2 Name: Not reported
TSDf EPA ID: CAD980887418
Trans Name: Not reported
TSDf Alt EPA ID: Not reported
TSDf Alt Name: Not reported
Waste Code Description: 221 - Waste oil and mixed oil
RCRA Code: Not reported
Meth Code: R01 - Recycler
Quantity Tons: 22.8
Waste Quantity: 6000
Quantity Unit: G
Additional Code 1: Not reported
Additional Code 2: Not reported
Additional Code 3: Not reported
Additional Code 4: Not reported
Additional Code 5: Not reported

Shipment Date: 19961203
Creation Date: 5/20/1997 0:00:00
Receipt Date: 19961203

Map ID
Direction
Distance
Elevation

MAP FINDINGS

Site

Database(s)

EDR ID Number
EPA ID Number

UNION PACIFIC RAILROAD (Continued)

1000337516

Manifest ID: 96175072
Trans EPA ID: CAD982413262
Trans Name: Not reported
Trans 2 EPA ID: Not reported
Trans 2 Name: Not reported
TSDf EPA ID: CAD980887418
Trans Name: Not reported
TSDf Alt EPA ID: Not reported
TSDf Alt Name: Not reported
Waste Code Description: 221 - Waste oil and mixed oil
RCRA Code: Not reported
Meth Code: R01 - Recycler
Quantity Tons: 24.7
Waste Quantity: 6500
Quantity Unit: G
Additional Code 1: Not reported
Additional Code 2: Not reported
Additional Code 3: Not reported
Additional Code 4: Not reported
Additional Code 5: Not reported

Shipment Date: 19961202
Creation Date: 5/20/1997 0:00:00
Receipt Date: 19961202
Manifest ID: 96170449
Trans EPA ID: CAD982413262
Trans Name: Not reported
Trans 2 EPA ID: Not reported
Trans 2 Name: Not reported
TSDf EPA ID: CAD980887418
Trans Name: Not reported
TSDf Alt EPA ID: Not reported
TSDf Alt Name: Not reported
Waste Code Description: 221 - Waste oil and mixed oil
RCRA Code: Not reported
Meth Code: R01 - Recycler
Quantity Tons: 25.84
Waste Quantity: 6800
Quantity Unit: G
Additional Code 1: Not reported
Additional Code 2: Not reported
Additional Code 3: Not reported
Additional Code 4: Not reported
Additional Code 5: Not reported

Shipment Date: 19961202
Creation Date: 5/20/1997 0:00:00
Receipt Date: 19961211
Manifest ID: 95853887
Trans EPA ID: CAL000027706
Trans Name: Not reported
Trans 2 EPA ID: Not reported
Trans 2 Name: Not reported
TSDf EPA ID: CAD982042475
Trans Name: Not reported
TSDf Alt EPA ID: Not reported
TSDf Alt Name: Not reported

Map ID
Direction
Distance
Elevation

MAP FINDINGS

Site

Database(s)

EDR ID Number
EPA ID Number

UNION PACIFIC RAILROAD (Continued)

1000337516

Waste Code Description:	151 - Asbestos-containing waste
RCRA Code:	Not reported
Meth Code:	D80 - Disposal, Land Fill
Quantity Tons:	0.4214
Waste Quantity:	0.5
Quantity Unit:	Y
Additional Code 1:	Not reported
Additional Code 2:	Not reported
Additional Code 3:	Not reported
Additional Code 4:	Not reported
Additional Code 5:	Not reported
Shipment Date:	19961126
Creation Date:	5/20/1997 0:00:00
Receipt Date:	19961211
Manifest ID:	96392276
Trans EPA ID:	WAR000001743
Trans Name:	Not reported
Trans 2 EPA ID:	Not reported
Trans 2 Name:	Not reported
TSDf EPA ID:	CAD059494310
Trans Name:	Not reported
TSDf Alt EPA ID:	Not reported
TSDf Alt Name:	Not reported
Waste Code Description:	181 - Other inorganic solid waste Organics
RCRA Code:	Not reported
Meth Code:	H01 - Transfer Station
Quantity Tons:	0.2
Waste Quantity:	400
Quantity Unit:	P
Additional Code 1:	Not reported
Additional Code 2:	Not reported
Additional Code 3:	Not reported
Additional Code 4:	Not reported
Additional Code 5:	Not reported
Shipment Date:	19961126
Creation Date:	5/20/1997 0:00:00
Receipt Date:	19961211
Manifest ID:	96392276
Trans EPA ID:	WAR000001743
Trans Name:	Not reported
Trans 2 EPA ID:	Not reported
Trans 2 Name:	Not reported
TSDf EPA ID:	CAD059494310
Trans Name:	Not reported
TSDf Alt EPA ID:	Not reported
TSDf Alt Name:	Not reported
Waste Code Description:	141 - Off-specification, aged, or surplus inorganics
RCRA Code:	D002
Meth Code:	H01 - Transfer Station
Quantity Tons:	0.0125
Waste Quantity:	25
Quantity Unit:	P
Additional Code 1:	Not reported
Additional Code 2:	Not reported
Additional Code 3:	Not reported

Map ID
Direction
Distance
Elevation

MAP FINDINGS

Site

Database(s)

EDR ID Number
EPA ID Number

UNION PACIFIC RAILROAD (Continued)

1000337516

Additional Code 4: Not reported
Additional Code 5: Not reported

Shipment Date: 19961030
Creation Date: 5/20/1997 0:00:00
Receipt Date: 19961109
Manifest ID: 95926948
Trans EPA ID: CAD000624247
Trans Name: Not reported
Trans 2 EPA ID: CAD006913206
Trans 2 Name: Not reported
TSDf EPA ID: UTC093012201
Trans Name: Not reported
TSDf Alt EPA ID: Not reported
TSDf Alt Name: Not reported
Waste Code Description: - Not reported
RCRA Code: Not reported
Meth Code: D80 - Disposal, Land Fill
Quantity Tons: 0
Waste Quantity: 0
Quantity Unit: Not reported
Additional Code 1: Not reported
Additional Code 2: Not reported
Additional Code 3: Not reported
Additional Code 4: Not reported
Additional Code 5: Not reported

Shipment Date: 19961030
Creation Date: 5/20/1997 0:00:00
Receipt Date: 19961109
Manifest ID: 95926949
Trans EPA ID: CAD000624247
Trans Name: Not reported
Trans 2 EPA ID: CAD006913206
Trans 2 Name: Not reported
TSDf EPA ID: UTC093012201
Trans Name: Not reported
TSDf Alt EPA ID: Not reported
TSDf Alt Name: Not reported
Waste Code Description: - Not reported
RCRA Code: Not reported
Meth Code: D80 - Disposal, Land Fill
Quantity Tons: 0
Waste Quantity: 0
Quantity Unit: Not reported
Additional Code 1: Not reported
Additional Code 2: Not reported
Additional Code 3: Not reported
Additional Code 4: Not reported
Additional Code 5: Not reported

Shipment Date: 19961030
Creation Date: 5/20/1997 0:00:00
Receipt Date: 19961109
Manifest ID: 95926949
Trans EPA ID: CAD000624247
Trans Name: Not reported

Map ID
Direction
Distance
Elevation

MAP FINDINGS

Site

Database(s)

EDR ID Number
EPA ID Number

UNION PACIFIC RAILROAD (Continued)

1000337516

Trans 2 EPA ID: CAD006913206
Trans 2 Name: Not reported
TSDf EPA ID: UTC093012201
Trans Name: Not reported
TSDf Alt EPA ID: Not reported
TSDf Alt Name: Not reported
Waste Code Description: 352 - Other organic solids
RCRA Code: Not reported
Meth Code: - Not reported
Quantity Tons: 16.856
Waste Quantity: 20
Quantity Unit: Y
Additional Code 1: Not reported
Additional Code 2: Not reported
Additional Code 3: Not reported
Additional Code 4: Not reported
Additional Code 5: Not reported

Additional Info:

Year: 2015
Gen EPA ID: CAD982030207

Shipment Date: 20151012
Creation Date: 12/22/2015 22:15:07
Receipt Date: 20151013
Manifest ID: 014051298JJK
Trans EPA ID: CAD028277036
Trans Name: ASBURY ENVIRONMENTAL SERVICES
Trans 2 EPA ID: Not reported
Trans 2 Name: Not reported
TSDf EPA ID: CAL000102751
Trans Name: WORLD OIL - SAN JOAQUIN LLC
TSDf Alt EPA ID: Not reported
TSDf Alt Name: Not reported
Waste Code Description: 221 - Waste oil and mixed oil
RCRA Code: Not reported
Meth Code: H141 - Storage, Bulking, And/Or Transfer Off Site--No Treatment/Recovery (H010-H129) Or (H131-H135)
Quantity Tons: 1.71
Waste Quantity: 450
Quantity Unit: G
Additional Code 1: Not reported
Additional Code 2: Not reported
Additional Code 3: Not reported
Additional Code 4: Not reported
Additional Code 5: Not reported

Shipment Date: 20150825
Creation Date: 11/6/2015 22:15:31
Receipt Date: 20150911
Manifest ID: 014051060JJK
Trans EPA ID: CAD028277036
Trans Name: ASBURY ENVIRONMENTAL SERVICES
Trans 2 EPA ID: Not reported
Trans 2 Name: Not reported
TSDf EPA ID: CAT080013352
Trans Name: DEMENNO / KERDOON

Map ID
Direction
Distance
Elevation

MAP FINDINGS

Site

Database(s)

EDR ID Number
EPA ID Number

UNION PACIFIC RAILROAD (Continued)

1000337516

TSDf Alt EPA ID:	Not reported
TSDf Alt Name:	Not reported
Waste Code Description:	221 - Waste oil and mixed oil
RCRA Code:	Not reported
Meth Code:	H039 - Other Recovery Of Reclamation For Reuse Including Acid Regeneration, Organics Recovery Ect
Quantity Tons:	0.19
Waste Quantity:	50
Quantity Unit:	G
Additional Code 1:	Not reported
Additional Code 2:	Not reported
Additional Code 3:	Not reported
Additional Code 4:	Not reported
Additional Code 5:	Not reported
Shipment Date:	20150825
Creation Date:	2/9/2016 22:15:39
Receipt Date:	20150910
Manifest ID:	014051061JJK
Trans EPA ID:	CAD028277036
Trans Name:	ASBURY ENVIRONMENTAL SERVICES
Trans 2 EPA ID:	Not reported
Trans 2 Name:	Not reported
TSDf EPA ID:	CAD097030993
Trans Name:	EVOQUA WATER TECHNOLOGIES LLC
TSDf Alt EPA ID:	Not reported
TSDf Alt Name:	Not reported
Waste Code Description:	352 - Other organic solids
RCRA Code:	Not reported
Meth Code:	H141 - Storage, Bulking, And/Or Transfer Off Site--No Treatment/Reovery (H010-H129) Or (H131-H135)
Quantity Tons:	0.06
Waste Quantity:	120
Quantity Unit:	P
Additional Code 1:	Not reported
Additional Code 2:	Not reported
Additional Code 3:	Not reported
Additional Code 4:	Not reported
Additional Code 5:	Not reported
Shipment Date:	20150706
Creation Date:	9/4/2015 22:15:45
Receipt Date:	20150706
Manifest ID:	014049449JJK
Trans EPA ID:	CAD028277036
Trans Name:	ASBURY ENVIRONMENTAL SERVICES
Trans 2 EPA ID:	Not reported
Trans 2 Name:	Not reported
TSDf EPA ID:	CAT080012602
Trans Name:	DK DIXON
TSDf Alt EPA ID:	Not reported
TSDf Alt Name:	Not reported
Waste Code Description:	221 - Waste oil and mixed oil
RCRA Code:	Not reported
Meth Code:	H141 - Storage, Bulking, And/Or Transfer Off Site--No Treatment/Reovery (H010-H129) Or (H131-H135)
Quantity Tons:	4.351

Map ID
Direction
Distance
Elevation

MAP FINDINGS

Site

Database(s)

EDR ID Number
EPA ID Number

UNION PACIFIC RAILROAD (Continued)

1000337516

Waste Quantity:	1145
Quantity Unit:	G
Additional Code 1:	Not reported
Additional Code 2:	Not reported
Additional Code 3:	Not reported
Additional Code 4:	Not reported
Additional Code 5:	Not reported
Shipment Date:	20150325
Creation Date:	6/24/2015 22:15:49
Receipt Date:	20150325
Manifest ID:	013077801JJK
Trans EPA ID:	CAD028277036
Trans Name:	ASBURY ENVIRONMENTAL SERVICES
Trans 2 EPA ID:	Not reported
Trans 2 Name:	Not reported
TSDf EPA ID:	CAT080012602
Trans Name:	DK DIXON
TSDf Alt EPA ID:	Not reported
TSDf Alt Name:	Not reported
Waste Code Description:	221 - Waste oil and mixed oil
RCRA Code:	Not reported
Meth Code:	H141 - Storage, Bulking, And/Or Transfer Off Site--No Treatment/Reovery (H010-H129) Or (H131-H135)
Quantity Tons:	3.8266
Waste Quantity:	1007
Quantity Unit:	G
Additional Code 1:	Not reported
Additional Code 2:	Not reported
Additional Code 3:	Not reported
Additional Code 4:	Not reported
Additional Code 5:	Not reported
Shipment Date:	20150303
Creation Date:	5/19/2015 22:15:15
Receipt Date:	20150317
Manifest ID:	013804802JJK
Trans EPA ID:	CAD028277036
Trans Name:	ASBURY ENVIRONMENTAL SERVICES
Trans 2 EPA ID:	Not reported
Trans 2 Name:	Not reported
TSDf EPA ID:	CAD097030993
Trans Name:	EVOQUA WATER TECHNOLOGIES LLC
TSDf Alt EPA ID:	Not reported
TSDf Alt Name:	Not reported
Waste Code Description:	352 - Other organic solids
RCRA Code:	Not reported
Meth Code:	H141 - Storage, Bulking, And/Or Transfer Off Site--No Treatment/Reovery (H010-H129) Or (H131-H135)
Quantity Tons:	0.075
Waste Quantity:	150
Quantity Unit:	P
Additional Code 1:	Not reported
Additional Code 2:	Not reported
Additional Code 3:	Not reported
Additional Code 4:	Not reported
Additional Code 5:	Not reported

Map ID
Direction
Distance
Elevation

MAP FINDINGS

Site

Database(s)

EDR ID Number
EPA ID Number

UNION PACIFIC RAILROAD (Continued)

1000337516

Shipment Date:	20150303
Creation Date:	6/23/2015 22:15:22
Receipt Date:	20150317
Manifest ID:	013804803JJK
Trans EPA ID:	CAD028277036
Trans Name:	ASBURY ENVIRONMENTAL SERVICES
Trans 2 EPA ID:	Not reported
Trans 2 Name:	Not reported
TSDf EPA ID:	CAT080013352
Trans Name:	DEMENNO / KERDOON
TSDf Alt EPA ID:	Not reported
TSDf Alt Name:	Not reported
Waste Code Description:	221 - Waste oil and mixed oil
RCRA Code:	Not reported
Meth Code:	H039 - Other Recovery Of Reclamation For Reuse Including Acid Regeneration, Organics Recovery Ect
Quantity Tons:	0.703
Waste Quantity:	185
Quantity Unit:	G
Additional Code 1:	Not reported
Additional Code 2:	Not reported
Additional Code 3:	Not reported
Additional Code 4:	Not reported
Additional Code 5:	Not reported
Shipment Date:	20150115
Creation Date:	3/23/2015 22:15:06
Receipt Date:	20150202
Manifest ID:	013076287JJK
Trans EPA ID:	CAD028277036
Trans Name:	ASBURY ENVIRONMENTAL SERVICES
Trans 2 EPA ID:	Not reported
Trans 2 Name:	Not reported
TSDf EPA ID:	CAD097030993
Trans Name:	EVOQUA WATER TECHNOLOGIES LLC
TSDf Alt EPA ID:	Not reported
TSDf Alt Name:	Not reported
Waste Code Description:	352 - Other organic solids
RCRA Code:	Not reported
Meth Code:	H141 - Storage, Bulking, And/Or Transfer Off Site--No Treatment/Reovery (H010-H129) Or (H131-H135)
Quantity Tons:	0.04
Waste Quantity:	80
Quantity Unit:	P
Additional Code 1:	Not reported
Additional Code 2:	Not reported
Additional Code 3:	Not reported
Additional Code 4:	Not reported
Additional Code 5:	Not reported
Shipment Date:	20150115
Creation Date:	5/8/2015 22:15:13
Receipt Date:	20150203
Manifest ID:	013076288JJK
Trans EPA ID:	CAD028277036
Trans Name:	ASBURY ENVIRONMENTAL SERVICES
Trans 2 EPA ID:	Not reported

Map ID
Direction
Distance
Elevation

MAP FINDINGS

Site

Database(s)

EDR ID Number
EPA ID Number

UNION PACIFIC RAILROAD (Continued)

1000337516

Trans 2 Name: Not reported
TSDf EPA ID: CAT080013352
Trans Name: DEMENNO / KERDOON
TSDf Alt EPA ID: Not reported
TSDf Alt Name: Not reported
Waste Code Description: 221 - Waste oil and mixed oil
RCRA Code: Not reported
Meth Code: H039 - Other Recovery Of Reclamation For Reuse Including Acid
Regeneration, Organics Recovery Ect
Quantity Tons: 0.627
Waste Quantity: 165
Quantity Unit: G
Additional Code 1: Not reported
Additional Code 2: Not reported
Additional Code 3: Not reported
Additional Code 4: Not reported
Additional Code 5: Not reported

Additional Info:

Year: 2000
Gen EPA ID: CAD982030207

Shipment Date: 20001219
Creation Date: 3/22/2001 0:00:00
Receipt Date: 20001229
Manifest ID: 20552412
Trans EPA ID: CAD028277036
Trans Name: Not reported
Trans 2 EPA ID: Not reported
Trans 2 Name: Not reported
TSDf EPA ID: CAT080033681
Trans Name: Not reported
TSDf Alt EPA ID: CAT080033681
TSDf Alt Name: Not reported
Waste Code Description: 352 - Other organic solids
RCRA Code: Not reported
Meth Code: D80 - Disposal, Land Fill
Quantity Tons: 0.25
Waste Quantity: 500
Quantity Unit: P
Additional Code 1: Not reported
Additional Code 2: Not reported
Additional Code 3: Not reported
Additional Code 4: Not reported
Additional Code 5: Not reported

Shipment Date: 20001218
Creation Date: 4/9/2001 0:00:00
Receipt Date: 20010104
Manifest ID: 20797632
Trans EPA ID: CAR000052803
Trans Name: Not reported
Trans 2 EPA ID: Not reported
Trans 2 Name: Not reported
TSDf EPA ID: WAD991281767
Trans Name: Not reported
TSDf Alt EPA ID: Not reported

Map ID
Direction
Distance
Elevation

MAP FINDINGS

Site

Database(s)

EDR ID Number
EPA ID Number

UNION PACIFIC RAILROAD (Continued)

1000337516

TSDF Alt Name: Not reported
Waste Code Description: 213 - Hydrocarbon solvents (benzene, hexane, Stoddard, etc.
RCRA Code: D001
Meth Code: R01 - Recycler
Quantity Tons: 0.2085
Waste Quantity: 50
Quantity Unit: G
Additional Code 1: Not reported
Additional Code 2: Not reported
Additional Code 3: Not reported
Additional Code 4: Not reported
Additional Code 5: Not reported

Shipment Date: 20001218
Creation Date: 4/9/2001 0:00:00
Receipt Date: 20010104
Manifest ID: 20797632
Trans EPA ID: CAR000052803
Trans Name: Not reported
Trans 2 EPA ID: Not reported
Trans 2 Name: Not reported
TSDF EPA ID: WAD991281767
Trans Name: Not reported
TSDF Alt EPA ID: Not reported
TSDF Alt Name: Not reported
Waste Code Description: 331 - Off-specification, aged, or surplus organics
RCRA Code: D001
Meth Code: R01 - Recycler
Quantity Tons: 0.198
Waste Quantity: 60
Quantity Unit: G
Additional Code 1: Not reported
Additional Code 2: Not reported
Additional Code 3: Not reported
Additional Code 4: Not reported
Additional Code 5: Not reported

Shipment Date: 20001218
Creation Date: 4/9/2001 0:00:00
Receipt Date: 20010104
Manifest ID: 20797632
Trans EPA ID: CAR000052803
Trans Name: Not reported
Trans 2 EPA ID: Not reported
Trans 2 Name: Not reported
TSDF EPA ID: WAD991281767
Trans Name: Not reported
TSDF Alt EPA ID: Not reported
TSDF Alt Name: Not reported
Waste Code Description: 331 - Off-specification, aged, or surplus organics
RCRA Code: D001
Meth Code: R01 - Recycler
Quantity Tons: 0.165
Waste Quantity: 50
Quantity Unit: G
Additional Code 1: Not reported
Additional Code 2: Not reported

Map ID
Direction
Distance
Elevation

MAP FINDINGS

Site

Database(s)

EDR ID Number
EPA ID Number

UNION PACIFIC RAILROAD (Continued)

1000337516

Additional Code 3:	Not reported
Additional Code 4:	Not reported
Additional Code 5:	Not reported
Shipment Date:	20001218
Creation Date:	Not reported
Receipt Date:	Not reported
Manifest ID:	20797632
Trans EPA ID:	CAR000052803
Trans Name:	Not reported
Trans 2 EPA ID:	Not reported
Trans 2 Name:	Not reported
TSDF EPA ID:	WAD991281767
Trans Name:	Not reported
TSDF Alt EPA ID:	Not reported
TSDF Alt Name:	Not reported
Waste Code Description:	331 - Off-specification, aged, or surplus organics
RCRA Code:	Not reported
Meth Code:	D80 - Disposal, Land Fill
Quantity Tons:	0.0495
Waste Quantity:	15
Quantity Unit:	G
Additional Code 1:	Not reported
Additional Code 2:	Not reported
Additional Code 3:	Not reported
Additional Code 4:	Not reported
Additional Code 5:	Not reported
Shipment Date:	20001218
Creation Date:	Not reported
Receipt Date:	Not reported
Manifest ID:	20797632
Trans EPA ID:	CAR000052803
Trans Name:	Not reported
Trans 2 EPA ID:	Not reported
Trans 2 Name:	Not reported
TSDF EPA ID:	WAD991281767
Trans Name:	Not reported
TSDF Alt EPA ID:	Not reported
TSDF Alt Name:	Not reported
Waste Code Description:	352 - Other organic solids
RCRA Code:	F003
Meth Code:	T03 - Treatment, Incineration
Quantity Tons:	0.02
Waste Quantity:	40
Quantity Unit:	P
Additional Code 1:	Not reported
Additional Code 2:	Not reported
Additional Code 3:	Not reported
Additional Code 4:	Not reported
Additional Code 5:	Not reported
Shipment Date:	20001218
Creation Date:	Not reported
Receipt Date:	Not reported
Manifest ID:	20797632
Trans EPA ID:	CAR000052803

Map ID
Direction
Distance
Elevation

MAP FINDINGS

Site

Database(s)

EDR ID Number
EPA ID Number

UNION PACIFIC RAILROAD (Continued)

1000337516

Trans Name:	Not reported
Trans 2 EPA ID:	Not reported
Trans 2 Name:	Not reported
TSDf EPA ID:	WAD991281767
Trans Name:	Not reported
TSDf Alt EPA ID:	Not reported
TSDf Alt Name:	Not reported
Waste Code Description:	352 - Other organic solids
RCRA Code:	Not reported
Meth Code:	D80 - Disposal, Land Fill
Quantity Tons:	0.25
Waste Quantity:	500
Quantity Unit:	P
Additional Code 1:	Not reported
Additional Code 2:	Not reported
Additional Code 3:	Not reported
Additional Code 4:	Not reported
Additional Code 5:	Not reported
Shipment Date:	20001218
Creation Date:	Not reported
Receipt Date:	Not reported
Manifest ID:	20797632
Trans EPA ID:	CAR000052803
Trans Name:	Not reported
Trans 2 EPA ID:	Not reported
Trans 2 Name:	Not reported
TSDf EPA ID:	WAD991281767
Trans Name:	Not reported
TSDf Alt EPA ID:	Not reported
TSDf Alt Name:	Not reported
Waste Code Description:	331 - Off-specification, aged, or surplus organics
RCRA Code:	Not reported
Meth Code:	D80 - Disposal, Land Fill
Quantity Tons:	0.099
Waste Quantity:	30
Quantity Unit:	G
Additional Code 1:	Not reported
Additional Code 2:	Not reported
Additional Code 3:	Not reported
Additional Code 4:	Not reported
Additional Code 5:	Not reported
Shipment Date:	20001218
Creation Date:	4/9/2001 0:00:00
Receipt Date:	20010104
Manifest ID:	20797632
Trans EPA ID:	CAR000052803
Trans Name:	Not reported
Trans 2 EPA ID:	Not reported
Trans 2 Name:	Not reported
TSDf EPA ID:	WAD991281767
Trans Name:	Not reported
TSDf Alt EPA ID:	Not reported
TSDf Alt Name:	Not reported
Waste Code Description:	331 - Off-specification, aged, or surplus organics
RCRA Code:	D001

Map ID
Direction
Distance
Elevation

MAP FINDINGS

Site

Database(s)

EDR ID Number
EPA ID Number

UNION PACIFIC RAILROAD (Continued)

1000337516

Meth Code: R01 - Recycler
Quantity Tons: 0.066
Waste Quantity: 20
Quantity Unit: G
Additional Code 1: Not reported
Additional Code 2: Not reported
Additional Code 3: Not reported
Additional Code 4: Not reported
Additional Code 5: Not reported

Shipment Date: 20001218
Creation Date: Not reported
Receipt Date: Not reported
Manifest ID: 20797632
Trans EPA ID: CAR000052803
Trans Name: Not reported
Trans 2 EPA ID: Not reported
Trans 2 Name: Not reported
TSDf EPA ID: WAD991281767
Trans Name: Not reported
TSDf Alt EPA ID: Not reported
TSDf Alt Name: Not reported
Waste Code Description: 291 - Latex waste
RCRA Code: Not reported
Meth Code: D80 - Disposal, Land Fill
Quantity Tons: 0.0834
Waste Quantity: 20
Quantity Unit: G
Additional Code 1: Not reported
Additional Code 2: Not reported
Additional Code 3: Not reported
Additional Code 4: Not reported
Additional Code 5: Not reported

Additional Info:

Year: 2008
Gen EPA ID: CAD982030207

Shipment Date: 20081114
Creation Date: 1/14/2009 18:30:08
Receipt Date: 20081117
Manifest ID: 005106989JJK
Trans EPA ID: CAD028277036
Trans Name: ASBURY ENVIRONMENTAL SERVICES
Trans 2 EPA ID: Not reported
Trans 2 Name: Not reported
TSDf EPA ID: CAT080013352
Trans Name: DEMENNO / KERDOON
TSDf Alt EPA ID: Not reported
TSDf Alt Name: Not reported
Waste Code Description: 223 - Unspecified oil-containing waste
RCRA Code: Not reported
Meth Code: H039 - Other Recovery Of Reclamation For Reuse Including Acid
Regeneration, Organics Recovery Ect
Quantity Tons: 10.008
Waste Quantity: 2400
Quantity Unit: G

Map ID
Direction
Distance
Elevation

MAP FINDINGS

Site

Database(s)

EDR ID Number
EPA ID Number

UNION PACIFIC RAILROAD (Continued)

1000337516

Additional Code 1:	Not reported
Additional Code 2:	Not reported
Additional Code 3:	Not reported
Additional Code 4:	Not reported
Additional Code 5:	Not reported
Shipment Date:	20081106
Creation Date:	1/15/2009 18:30:19
Receipt Date:	20081106
Manifest ID:	004855532JJK
Trans EPA ID:	NVD982510711
Trans Name:	THERMO FLUIDS INC
Trans 2 EPA ID:	Not reported
Trans 2 Name:	Not reported
TSDf EPA ID:	NVD982510711
Trans Name:	THERMO FLUIDS INC
TSDf Alt EPA ID:	Not reported
TSDf Alt Name:	Not reported
Waste Code Description:	221 - Waste oil and mixed oil
RCRA Code:	Not reported
Meth Code:	H061 - Fuel Blending Prior To Energy Recovery At Another Site
Quantity Tons:	1.292
Waste Quantity:	340
Quantity Unit:	G
Additional Code 1:	Not reported
Additional Code 2:	Not reported
Additional Code 3:	Not reported
Additional Code 4:	Not reported
Additional Code 5:	Not reported
Shipment Date:	20080806
Creation Date:	9/25/2008 18:30:18
Receipt Date:	20080807
Manifest ID:	004855504JJK
Trans EPA ID:	NVD982510711
Trans Name:	THERMO FLUIDS INC
Trans 2 EPA ID:	Not reported
Trans 2 Name:	Not reported
TSDf EPA ID:	NVD982510711
Trans Name:	THERMO FLUIDS INC
TSDf Alt EPA ID:	Not reported
TSDf Alt Name:	Not reported
Waste Code Description:	221 - Waste oil and mixed oil
RCRA Code:	Not reported
Meth Code:	- Not reported
Quantity Tons:	5.814
Waste Quantity:	1530
Quantity Unit:	G
Additional Code 1:	Not reported
Additional Code 2:	Not reported
Additional Code 3:	Not reported
Additional Code 4:	Not reported
Additional Code 5:	Not reported
Shipment Date:	20080508
Creation Date:	8/28/2012 22:15:17
Receipt Date:	Not reported

Map ID
Direction
Distance
Elevation

MAP FINDINGS

Site

Database(s)

EDR ID Number
EPA ID Number

UNION PACIFIC RAILROAD (Continued)

1000337516

Manifest ID:	002218661JJK
Trans EPA ID:	NVD982510711
Trans Name:	THERMO FLUID INC
Trans 2 EPA ID:	Not reported
Trans 2 Name:	Not reported
TSDf EPA ID:	ID0000084970
Trans Name:	THERMO FLUIDS INC
TSDf Alt EPA ID:	NVD982510711
TSDf Alt Name:	THERMO FLUIDS INC
Waste Code Description:	221 - Waste oil and mixed oil
RCRA Code:	Not reported
Meth Code:	- Not reported
Quantity Tons:	Not reported
Waste Quantity:	2015
Quantity Unit:	D
Additional Code 1:	Not reported
Additional Code 2:	Not reported
Additional Code 3:	Not reported
Additional Code 4:	Not reported
Additional Code 5:	Not reported
Shipment Date:	20080211
Creation Date:	7/22/2008 18:30:37
Receipt Date:	20080213
Manifest ID:	002953402JJK
Trans EPA ID:	NVD98210711
Trans Name:	THERMO FLUIDS INC
Trans 2 EPA ID:	Not reported
Trans 2 Name:	Not reported
TSDf EPA ID:	ID0000084970
Trans Name:	THERMO FLUIDS INC
TSDf Alt EPA ID:	Not reported
TSDf Alt Name:	Not reported
Waste Code Description:	221 - Waste oil and mixed oil
RCRA Code:	Not reported
Meth Code:	H061 - Fuel Blending Prior To Energy Recovery At Another Site
Quantity Tons:	5.6886
Waste Quantity:	1497
Quantity Unit:	G
Additional Code 1:	Not reported
Additional Code 2:	Not reported
Additional Code 3:	Not reported
Additional Code 4:	Not reported
Additional Code 5:	Not reported
Additional Info:	
Year:	1995
Gen EPA ID:	CAD982030207
Shipment Date:	19951227
Creation Date:	7/29/1996 0:00:00
Receipt Date:	19960109
Manifest ID:	95193704
Trans EPA ID:	CAT000624247
Trans Name:	Not reported
Trans 2 EPA ID:	CAD006913206
Trans 2 Name:	Not reported

Map ID
Direction
Distance
Elevation

MAP FINDINGS

Site

Database(s)

EDR ID Number
EPA ID Number

UNION PACIFIC RAILROAD (Continued)

1000337516

TSDF EPA ID:	UTC093012201
Trans Name:	Not reported
TSDF Alt EPA ID:	Not reported
TSDF Alt Name:	Not reported
Waste Code Description:	471 - Paper sludge/pulp
RCRA Code:	Not reported
Meth Code:	- Not reported
Quantity Tons:	0
Waste Quantity:	0
Quantity Unit:	Not reported
Additional Code 1:	Not reported
Additional Code 2:	Not reported
Additional Code 3:	Not reported
Additional Code 4:	Not reported
Additional Code 5:	Not reported
Shipment Date:	19951227
Creation Date:	7/29/1996 0:00:00
Receipt Date:	19960109
Manifest ID:	95193704
Trans EPA ID:	CAT000624247
Trans Name:	Not reported
Trans 2 EPA ID:	CAD006913206
Trans 2 Name:	Not reported
TSDF EPA ID:	UTC093012201
Trans Name:	Not reported
TSDF Alt EPA ID:	Not reported
TSDF Alt Name:	Not reported
Waste Code Description:	611 - Contaminated soil from site clean-ups
RCRA Code:	Not reported
Meth Code:	D80 - Disposal, Land Fill
Quantity Tons:	16.856
Waste Quantity:	20
Quantity Unit:	Y
Additional Code 1:	Not reported
Additional Code 2:	Not reported
Additional Code 3:	Not reported
Additional Code 4:	Not reported
Additional Code 5:	Not reported
Shipment Date:	19951213
Creation Date:	7/29/1996 0:00:00
Receipt Date:	19951219
Manifest ID:	95906050
Trans EPA ID:	CAD980584510
Trans Name:	Not reported
Trans 2 EPA ID:	WAR000001743
Trans 2 Name:	Not reported
TSDF EPA ID:	WAD000812909
Trans Name:	Not reported
TSDF Alt EPA ID:	Not reported
TSDF Alt Name:	Not reported
Waste Code Description:	181 - Other inorganic solid waste Organics
RCRA Code:	Not reported
Meth Code:	- Not reported
Quantity Tons:	0.25
Waste Quantity:	500

Map ID
Direction
Distance
Elevation

MAP FINDINGS

Site

Database(s)

EDR ID Number
EPA ID Number

UNION PACIFIC RAILROAD (Continued)

1000337516

Quantity Unit: P
Additional Code 1: Not reported
Additional Code 2: Not reported
Additional Code 3: Not reported
Additional Code 4: Not reported
Additional Code 5: Not reported

Shipment Date: 19951120
Creation Date: 7/26/1996 0:00:00
Receipt Date: 19951129
Manifest ID: 95193703
Trans EPA ID: CAD000624247
Trans Name: Not reported
Trans 2 EPA ID: CAD006913206
Trans 2 Name: Not reported
TSDf EPA ID: UTC093012201
Trans Name: Not reported
TSDf Alt EPA ID: Not reported
TSDf Alt Name: Not reported
Waste Code Description: 471 - Paper sludge/pulp
RCRA Code: Not reported
Meth Code: - Not reported
Quantity Tons: 0
Waste Quantity: 0
Quantity Unit: Not reported
Additional Code 1: Not reported
Additional Code 2: Not reported
Additional Code 3: Not reported
Additional Code 4: Not reported
Additional Code 5: Not reported

Shipment Date: 19951120
Creation Date: 7/26/1996 0:00:00
Receipt Date: 19951129
Manifest ID: 95193703
Trans EPA ID: CAD000624247
Trans Name: Not reported
Trans 2 EPA ID: CAD006913206
Trans 2 Name: Not reported
TSDf EPA ID: UTC093012201
Trans Name: Not reported
TSDf Alt EPA ID: Not reported
TSDf Alt Name: Not reported
Waste Code Description: 611 - Contaminated soil from site clean-ups
RCRA Code: Not reported
Meth Code: D80 - Disposal, Land Fill
Quantity Tons: 16.856
Waste Quantity: 20
Quantity Unit: Y
Additional Code 1: Not reported
Additional Code 2: Not reported
Additional Code 3: Not reported
Additional Code 4: Not reported
Additional Code 5: Not reported

Shipment Date: 19951110
Creation Date: 7/26/1996 0:00:00

Map ID
Direction
Distance
Elevation

MAP FINDINGS

Site

Database(s)

EDR ID Number
EPA ID Number

UNION PACIFIC RAILROAD (Continued)

1000337516

Receipt Date:	19951113
Manifest ID:	95600756
Trans EPA ID:	WAR000001743
Trans Name:	Not reported
Trans 2 EPA ID:	Not reported
Trans 2 Name:	Not reported
TSDf EPA ID:	WAD000812909
Trans Name:	Not reported
TSDf Alt EPA ID:	Not reported
TSDf Alt Name:	Not reported
Waste Code Description:	181 - Other inorganic solid waste Organics
RCRA Code:	Not reported
Meth Code:	- Not reported
Quantity Tons:	0.25
Waste Quantity:	500
Quantity Unit:	P
Additional Code 1:	Not reported
Additional Code 2:	Not reported
Additional Code 3:	Not reported
Additional Code 4:	Not reported
Additional Code 5:	Not reported
Shipment Date:	19951110
Creation Date:	7/26/1996 0:00:00
Receipt Date:	19951113
Manifest ID:	95600756
Trans EPA ID:	WAR000001743
Trans Name:	Not reported
Trans 2 EPA ID:	Not reported
Trans 2 Name:	Not reported
TSDf EPA ID:	WAD000812909
Trans Name:	Not reported
TSDf Alt EPA ID:	Not reported
TSDf Alt Name:	Not reported
Waste Code Description:	141 - Off-specification, aged, or surplus inorganics
RCRA Code:	D002
Meth Code:	- Not reported
Quantity Tons:	0.005
Waste Quantity:	10
Quantity Unit:	P
Additional Code 1:	Not reported
Additional Code 2:	Not reported
Additional Code 3:	Not reported
Additional Code 4:	Not reported
Additional Code 5:	Not reported
Shipment Date:	19951106
Creation Date:	7/26/1996 0:00:00
Receipt Date:	19951114
Manifest ID:	92329926
Trans EPA ID:	NED001792910
Trans Name:	Not reported
Trans 2 EPA ID:	Not reported
Trans 2 Name:	Not reported
TSDf EPA ID:	Not reported
Trans Name:	Not reported
TSDf Alt EPA ID:	Not reported

Map ID
Direction
Distance
Elevation

MAP FINDINGS

Site

Database(s)

EDR ID Number
EPA ID Number

UNION PACIFIC RAILROAD (Continued)

1000337516

TSDF Alt Name: Not reported
Waste Code Description: 611 - Contaminated soil from site clean-ups
RCRA Code: Not reported
Meth Code: D80 - Disposal, Land Fill
Quantity Tons: 0
Waste Quantity: 160
Quantity Unit: T
Additional Code 1: Not reported
Additional Code 2: Not reported
Additional Code 3: Not reported
Additional Code 4: Not reported
Additional Code 5: Not reported

Shipment Date: 19951024
Creation Date: 7/26/1996 0:00:00
Receipt Date: 19951024
Manifest ID: 95646658
Trans EPA ID: CAD980695761
Trans Name: Not reported
Trans 2 EPA ID: Not reported
Trans 2 Name: Not reported
TSDF EPA ID: CAD980887418
Trans Name: Not reported
TSDF Alt EPA ID: Not reported
TSDF Alt Name: Not reported
Waste Code Description: 221 - Waste oil and mixed oil
RCRA Code: Not reported
Meth Code: R01 - Recycler
Quantity Tons: 19
Waste Quantity: 5000
Quantity Unit: G
Additional Code 1: Not reported
Additional Code 2: Not reported
Additional Code 3: Not reported
Additional Code 4: Not reported
Additional Code 5: Not reported

Shipment Date: 19950927
Creation Date: 7/26/1996 0:00:00
Receipt Date: 19951003
Manifest ID: 95382605
Trans EPA ID: TXD988052494
Trans Name: Not reported
Trans 2 EPA ID: CAD000083121
Trans 2 Name: Not reported
TSDF EPA ID: CAD059494310
Trans Name: Not reported
TSDF Alt EPA ID: Not reported
TSDF Alt Name: Not reported
Waste Code Description: 121 - Alkaline solution (pH >12.5) with metals (antimony, arsenic, barium, beryllium, cadmium, chromium, cobalt, copper, lead, mercury, molybdenum, nickel, selenium, silver, thallium, vanadium, and zinc
RCRA Code: D002
Meth Code: H01 - Transfer Station
Quantity Tons: 0.132
Waste Quantity: 264
Quantity Unit: P

Map ID
Direction
Distance
Elevation

MAP FINDINGS

Site

Database(s)

EDR ID Number
EPA ID Number

UNION PACIFIC RAILROAD (Continued)

1000337516

Additional Code 1: Not reported
Additional Code 2: Not reported
Additional Code 3: Not reported
Additional Code 4: Not reported
Additional Code 5: Not reported

Additional Info:

Year: 2017
Gen EPA ID: CAD982030207

Shipment Date: 20171016
Creation Date: 6/13/2018 18:31:35
Receipt Date: 20171016
Manifest ID: 016774222JJK
Trans EPA ID: CAD028277036
Trans Name: ASBURY ENVIRONMENTAL SERVICES
Trans 2 EPA ID: Not reported
Trans 2 Name: Not reported
TSDf EPA ID: CAL000393680
Trans Name: ASBURY ENVIRONMENTAL SERVICE - CERES
TSDf Alt EPA ID: Not reported
TSDf Alt Name: Not reported
Waste Code Description: 221 - Waste oil and mixed oil
RCRA Code: Not reported
Meth Code: H141 - Storage, Bulking, And/Or Transfer Off Site--No Treatment/Reovery (H010-H129) Or (H131-H135)
Quantity Tons: 1.254
Waste Quantity: 330
Quantity Unit: G
Additional Code 1: Not reported
Additional Code 2: Not reported
Additional Code 3: Not reported
Additional Code 4: Not reported
Additional Code 5: Not reported

Shipment Date: 20170809
Creation Date: 5/21/2018 18:34:34
Receipt Date: 20170829
Manifest ID: 017791634JJK
Trans EPA ID: CAD028277036
Trans Name: ASBURY ENVIRONMENTAL SERVICES
Trans 2 EPA ID: Not reported
Trans 2 Name: Not reported
TSDf EPA ID: CAD097030993
Trans Name: US ECOLOGY VERNON INC
TSDf Alt EPA ID: Not reported
TSDf Alt Name: Not reported
Waste Code Description: 352 - Other organic solids
RCRA Code: Not reported
Meth Code: H141 - Storage, Bulking, And/Or Transfer Off Site--No Treatment/Reovery (H010-H129) Or (H131-H135)
Quantity Tons: 0.02
Waste Quantity: 40
Quantity Unit: P
Additional Code 1: Not reported
Additional Code 2: Not reported
Additional Code 3: Not reported

Map ID
Direction
Distance
Elevation

MAP FINDINGS

Site

Database(s)

EDR ID Number
EPA ID Number

UNION PACIFIC RAILROAD (Continued)

1000337516

Additional Code 4:	Not reported
Additional Code 5:	Not reported
Shipment Date:	20170717
Creation Date:	5/20/2018 18:31:51
Receipt Date:	20170717
Manifest ID:	017454345JJK
Trans EPA ID:	CAD028277036
Trans Name:	ASBURY ENVIRONMENTAL SERVICES
Trans 2 EPA ID:	Not reported
Trans 2 Name:	Not reported
TSDf EPA ID:	CAT080012602
Trans Name:	DK DIXON
TSDf Alt EPA ID:	Not reported
TSDf Alt Name:	Not reported
Waste Code Description:	221 - Waste oil and mixed oil
RCRA Code:	Not reported
Meth Code:	H141 - Storage, Bulking, And/Or Transfer Off Site--No Treatment/Reovery (H010-H129) Or (H131-H135)
Quantity Tons:	2.204
Waste Quantity:	580
Quantity Unit:	G
Additional Code 1:	Not reported
Additional Code 2:	Not reported
Additional Code 3:	Not reported
Additional Code 4:	Not reported
Additional Code 5:	Not reported
Shipment Date:	20170629
Creation Date:	5/20/2018 18:31:51
Receipt Date:	20170714
Manifest ID:	017468245JJK
Trans EPA ID:	CAD028277036
Trans Name:	ASBURY ENVIRONMENTAL SERVICES
Trans 2 EPA ID:	Not reported
Trans 2 Name:	Not reported
TSDf EPA ID:	CAD097030993
Trans Name:	US ECOLOGY VERNON INC
TSDf Alt EPA ID:	Not reported
TSDf Alt Name:	Not reported
Waste Code Description:	352 - Other organic solids
RCRA Code:	Not reported
Meth Code:	H141 - Storage, Bulking, And/Or Transfer Off Site--No Treatment/Reovery (H010-H129) Or (H131-H135)
Quantity Tons:	0.1
Waste Quantity:	200
Quantity Unit:	P
Additional Code 1:	Not reported
Additional Code 2:	Not reported
Additional Code 3:	Not reported
Additional Code 4:	Not reported
Additional Code 5:	Not reported
Shipment Date:	20170622
Creation Date:	6/20/2018 18:32:00
Receipt Date:	20170623
Manifest ID:	015054327JJK

Map ID
Direction
Distance
Elevation

MAP FINDINGS

Site

Database(s)

EDR ID Number
EPA ID Number

UNION PACIFIC RAILROAD (Continued)

1000337516

Trans EPA ID:	CAD072953771
Trans Name:	UNITED PUMPING SERVICE INC
Trans 2 EPA ID:	Not reported
Trans 2 Name:	Not reported
TSDf EPA ID:	CAD980675276
Trans Name:	CLEAN HARBORS (BUTTONWILLOW) LLC
TSDf Alt EPA ID:	Not reported
TSDf Alt Name:	Not reported
Waste Code Description:	352 - Other organic solids
RCRA Code:	Not reported
Meth Code:	H132 - Landfill Or Surface Impoundment That Will Be Closed As Landfill(To Include On-Site Treatment And/Or Stabilization)
Quantity Tons:	12.642
Waste Quantity:	15
Quantity Unit:	Y
Additional Code 1:	Not reported
Additional Code 2:	Not reported
Additional Code 3:	Not reported
Additional Code 4:	Not reported
Additional Code 5:	Not reported
Shipment Date:	20170620
Creation Date:	6/28/2018 18:30:17
Receipt Date:	20170621
Manifest ID:	015054329JJK
Trans EPA ID:	CAD072953771
Trans Name:	UNITED PUMPING SERVICE INC
Trans 2 EPA ID:	Not reported
Trans 2 Name:	Not reported
TSDf EPA ID:	CAD980675276
Trans Name:	CLEAN HARBORS (BUTTONWILLOW) LLC
TSDf Alt EPA ID:	Not reported
TSDf Alt Name:	Not reported
Waste Code Description:	352 - Other organic solids
RCRA Code:	Not reported
Meth Code:	H132 - Landfill Or Surface Impoundment That Will Be Closed As Landfill(To Include On-Site Treatment And/Or Stabilization)
Quantity Tons:	15.1704
Waste Quantity:	18
Quantity Unit:	Y
Additional Code 1:	Not reported
Additional Code 2:	Not reported
Additional Code 3:	Not reported
Additional Code 4:	Not reported
Additional Code 5:	Not reported
Shipment Date:	20170606
Creation Date:	7/10/2018 18:30:09
Receipt Date:	20170608
Manifest ID:	015054326JJK
Trans EPA ID:	CAD072953771
Trans Name:	UNITED PUMPING SERVICE INC
Trans 2 EPA ID:	Not reported
Trans 2 Name:	Not reported
TSDf EPA ID:	CAD980675276
Trans Name:	CLEAN HARBORS (BUTTONWILLOW) INC
TSDf Alt EPA ID:	Not reported

Map ID
Direction
Distance
Elevation

MAP FINDINGS

Site

Database(s)

EDR ID Number
EPA ID Number

UNION PACIFIC RAILROAD (Continued)

1000337516

TSDf Alt Name: Not reported
Waste Code Description: 352 - Other organic solids
RCRA Code: Not reported
Meth Code: H132 - Landfill Or Surface Impoundment That Will Be Closed As Landfill(To Include On-Site Treatment And/Or Stabilization)
Quantity Tons: 8.428
Waste Quantity: 10
Quantity Unit: Y
Additional Code 1: Not reported
Additional Code 2: Not reported
Additional Code 3: Not reported
Additional Code 4: Not reported
Additional Code 5: Not reported

Shipment Date: 20170421
Creation Date: 5/9/2018 18:32:51
Receipt Date: 20170504
Manifest ID: 009480335FLE
Trans EPA ID: NED001792910
Trans Name: UNION PACIFIC RAILROAD COMPANY
Trans 2 EPA ID: Not reported
Trans 2 Name: Not reported
TSDf EPA ID: UTC093012201
Trans Name: ECDC ENVIRONMENTAL LLC
TSDf Alt EPA ID: Not reported
TSDf Alt Name: Not reported
Waste Code Description: 611 - Contaminated soil from site clean-ups
RCRA Code: Not reported
Meth Code: H132 - Landfill Or Surface Impoundment That Will Be Closed As Landfill(To Include On-Site Treatment And/Or Stabilization)

Quantity Tons: 9475
Waste Quantity: 9475
Quantity Unit: T
Additional Code 1: Not reported
Additional Code 2: Not reported
Additional Code 3: Not reported
Additional Code 4: Not reported
Additional Code 5: Not reported

Shipment Date: 20170421
Creation Date: 6/20/2018 18:31:35
Receipt Date: 20170503
Manifest ID: 009480334FLE
Trans EPA ID: NED001792910
Trans Name: UNION PACIFIC RAILROAD COMPANY
Trans 2 EPA ID: Not reported
Trans 2 Name: Not reported
TSDf EPA ID: UTC093012201
Trans Name: ECDC ENVIRONMENTAL LLC
TSDf Alt EPA ID: Not reported
TSDf Alt Name: Not reported
Waste Code Description: 611 - Contaminated soil from site clean-ups
RCRA Code: Not reported
Meth Code: H132 - Landfill Or Surface Impoundment That Will Be Closed As Landfill(To Include On-Site Treatment And/Or Stabilization)

Quantity Tons: 924
Waste Quantity: 924

Map ID
Direction
Distance
Elevation

MAP FINDINGS

Site

Database(s)

EDR ID Number
EPA ID Number

UNION PACIFIC RAILROAD (Continued)

1000337516

Quantity Unit: T
Additional Code 1: Not reported
Additional Code 2: Not reported
Additional Code 3: Not reported
Additional Code 4: Not reported
Additional Code 5: Not reported

Shipment Date: 20170421
Creation Date: 5/9/2018 18:32:51
Receipt Date: 20170504
Manifest ID: 009480333FLE
Trans EPA ID: NED001792910
Trans Name: UNION PACIFIC RAILROAD COMPANY
Trans 2 EPA ID: Not reported
Trans 2 Name: Not reported
TSDf EPA ID: UTC093012201
Trans Name: ECDC ENVIRONMENTAL LLC
TSDf Alt EPA ID: Not reported
TSDf Alt Name: Not reported
Waste Code Description: 611 - Contaminated soil from site clean-ups
RCRA Code: Not reported
Meth Code: H132 - Landfill Or Surface Impoundment That Will Be Closed As Landfill(To Include On-Site Treatment And/Or Stabilization)

Quantity Tons: 913
Waste Quantity: 913
Quantity Unit: T
Additional Code 1: Not reported
Additional Code 2: Not reported
Additional Code 3: Not reported
Additional Code 4: Not reported
Additional Code 5: Not reported

Additional Info:
Year: 2002
Gen EPA ID: CAD982030207

Shipment Date: 20021114
Creation Date: 8/24/2004 10:00:04
Receipt Date: 20031114
Manifest ID: 95193717
Trans EPA ID: CAD087210019
Trans Name: ODYSSEY TRANSPORTATION INC
Trans 2 EPA ID: Not reported
Trans 2 Name: Not reported
TSDf EPA ID: CAT080013352
Trans Name: DEMENNO KERDOON
TSDf Alt EPA ID: CAT080013352
TSDf Alt Name: Not reported
Waste Code Description: 221 - Waste oil and mixed oil
RCRA Code: Not reported
Meth Code: R01 - Recycler
Quantity Tons: 15.2
Waste Quantity: 4000
Quantity Unit: G
Additional Code 1: Not reported
Additional Code 2: Not reported
Additional Code 3: Not reported

Map ID
Direction
Distance
Elevation

MAP FINDINGS

Site

Database(s)

EDR ID Number
EPA ID Number

UNION PACIFIC RAILROAD (Continued)

1000337516

Additional Code 4:	Not reported
Additional Code 5:	Not reported
Shipment Date:	20021105
Creation Date:	3/18/2003 18:31:41
Receipt Date:	20021114
Manifest ID:	20480989
Trans EPA ID:	CAT080013428
Trans Name:	Not reported
Trans 2 EPA ID:	CA 000101600
Trans 2 Name:	Not reported
TSDf EPA ID:	CAT080033681
Trans Name:	Not reported
TSDf Alt EPA ID:	Not reported
TSDf Alt Name:	Not reported
Waste Code Description:	223 - Unspecified oil-containing waste
RCRA Code:	Not reported
Meth Code:	D80 - Disposal, Land Fill
Quantity Tons:	0.5
Waste Quantity:	1000
Quantity Unit:	P
Additional Code 1:	Not reported
Additional Code 2:	Not reported
Additional Code 3:	Not reported
Additional Code 4:	Not reported
Additional Code 5:	Not reported
Additional Info:	
Year:	2004
Gen EPA ID:	CAD982030207
Shipment Date:	20041103
Creation Date:	1/10/2005 18:31:02
Receipt Date:	20041103
Manifest ID:	24024534
Trans EPA ID:	CAD028277036
Trans Name:	ASBURY ENVIRONMENTAL SERVICES
Trans 2 EPA ID:	Not reported
Trans 2 Name:	Not reported
TSDf EPA ID:	CAT000646117
Trans Name:	CHEMICAL WASTE MANAGEMENT KETTLEMAN FACILITY
TSDf Alt EPA ID:	CAT000646117
TSDf Alt Name:	Not reported
Waste Code Description:	223 - Unspecified oil-containing waste
RCRA Code:	NONE
Meth Code:	T01 - Treatment, Tank
Quantity Tons:	18.765
Waste Quantity:	4500
Quantity Unit:	G
Additional Code 1:	Not reported
Additional Code 2:	Not reported
Additional Code 3:	Not reported
Additional Code 4:	Not reported
Additional Code 5:	Not reported
Shipment Date:	20041101
Creation Date:	1/10/2005 18:31:02

Map ID
Direction
Distance
Elevation

MAP FINDINGS

Site

Database(s)

EDR ID Number
EPA ID Number

UNION PACIFIC RAILROAD (Continued)

1000337516

Receipt Date: 20041102
Manifest ID: 22825179
Trans EPA ID: CAD028277036
Trans Name: ASBURY ENVIRONMENTAL SERVICES
Trans 2 EPA ID: Not reported
Trans 2 Name: Not reported
TSDf EPA ID: CAT080012602
Trans Name: DK DIXON
TSDf Alt EPA ID: CAT080012602
TSDf Alt Name: Not reported
Waste Code Description: 221 - Waste oil and mixed oil
RCRA Code: NONE
Meth Code: H01 - Transfer Station
Quantity Tons: 1.672
Waste Quantity: 440
Quantity Unit: G
Additional Code 1: Not reported
Additional Code 2: Not reported
Additional Code 3: Not reported
Additional Code 4: Not reported
Additional Code 5: Not reported

Shipment Date: 20040912
Creation Date: 12/21/2004 18:31:57
Receipt Date: 20040923
Manifest ID: 20516033
Trans EPA ID: CAT080013428
Trans Name: MORGAN ENVIRONMENTAL INC
Trans 2 EPA ID: CAD028277036
Trans 2 Name: ASBURY ENVIRONMENTAL SERVICES
TSDf EPA ID: CAT080033681
Trans Name: D/K ENVIRONMENTAL
TSDf Alt EPA ID: CAT080033681
TSDf Alt Name: Not reported
Waste Code Description: 352 - Other organic solids
RCRA Code: NA
Meth Code: D80 - Disposal, Land Fill
Quantity Tons: 0.15
Waste Quantity: 300
Quantity Unit: P
Additional Code 1: Not reported
Additional Code 2: Not reported
Additional Code 3: Not reported
Additional Code 4: Not reported
Additional Code 5: Not reported

Shipment Date: 20040723
Creation Date: 11/1/2004 12:36:11
Receipt Date: 20040726
Manifest ID: 23580232
Trans EPA ID: CAD028277036
Trans Name: ASBURY ENVIRONMENTAL SERVICES
Trans 2 EPA ID: Not reported
Trans 2 Name: Not reported
TSDf EPA ID: CAT080012602
Trans Name: DK DIXON
TSDf Alt EPA ID: CAT080012602

Map ID
Direction
Distance
Elevation

MAP FINDINGS

Site

Database(s)

EDR ID Number
EPA ID Number

UNION PACIFIC RAILROAD (Continued)

1000337516

TSDf Alt Name:	Not reported
Waste Code Description:	221 - Waste oil and mixed oil
RCRA Code:	NONE
Meth Code:	R01 - Recycler
Quantity Tons:	1.33
Waste Quantity:	350
Quantity Unit:	G
Additional Code 1:	Not reported
Additional Code 2:	Not reported
Additional Code 3:	Not reported
Additional Code 4:	Not reported
Additional Code 5:	Not reported
Shipment Date:	20040723
Creation Date:	11/1/2004 12:36:11
Receipt Date:	20040727
Manifest ID:	23592628
Trans EPA ID:	CAD028277036
Trans Name:	ASBURY ENVIRONMENTAL SERVICES
Trans 2 EPA ID:	Not reported
Trans 2 Name:	Not reported
TSDf EPA ID:	CAT000646117
Trans Name:	CHEMICAL WASTE MANAGEMENT KETTLEMAN FACILITY
TSDf Alt EPA ID:	CAT000646117
TSDf Alt Name:	Not reported
Waste Code Description:	223 - Unspecified oil-containing waste
RCRA Code:	NONE
Meth Code:	T01 - Treatment, Tank
Quantity Tons:	5.838
Waste Quantity:	1400
Quantity Unit:	G
Additional Code 1:	Not reported
Additional Code 2:	Not reported
Additional Code 3:	Not reported
Additional Code 4:	Not reported
Additional Code 5:	Not reported
Shipment Date:	20040429
Creation Date:	10/14/2004 15:19:37
Receipt Date:	20040430
Manifest ID:	22825174
Trans EPA ID:	CAD028277036
Trans Name:	ASBURY ENVIRONMENTAL SERVICES
Trans 2 EPA ID:	Not reported
Trans 2 Name:	Not reported
TSDf EPA ID:	CAD044003556
Trans Name:	RAMOS ENVIRONMENTAL
TSDf Alt EPA ID:	CAD044003556
TSDf Alt Name:	Not reported
Waste Code Description:	221 - Waste oil and mixed oil
RCRA Code:	Not reported
Meth Code:	H01 - Transfer Station
Quantity Tons:	0.475
Waste Quantity:	125
Quantity Unit:	G
Additional Code 1:	Not reported
Additional Code 2:	Not reported

Map ID
Direction
Distance
Elevation

MAP FINDINGS

Site

Database(s)

EDR ID Number
EPA ID Number

UNION PACIFIC RAILROAD (Continued)

1000337516

Additional Code 3:	Not reported
Additional Code 4:	Not reported
Additional Code 5:	Not reported
Shipment Date:	20040429
Creation Date:	10/14/2004 15:19:37
Receipt Date:	20040429
Manifest ID:	23585670
Trans EPA ID:	CAD028277036
Trans Name:	ASBURY ENVIRONMENTAL SERVICES
Trans 2 EPA ID:	Not reported
Trans 2 Name:	Not reported
TSDF EPA ID:	CAT000646117
Trans Name:	CHEMICAL WASTE MANAGEMENT KETTLEMAN FACILITY
TSDF Alt EPA ID:	CAT000646117
TSDF Alt Name:	Not reported
Waste Code Description:	223 - Unspecified oil-containing waste
RCRA Code:	Not reported
Meth Code:	T01 - Treatment, Tank
Quantity Tons:	10.425
Waste Quantity:	2500
Quantity Unit:	G
Additional Code 1:	Not reported
Additional Code 2:	Not reported
Additional Code 3:	Not reported
Additional Code 4:	Not reported
Additional Code 5:	Not reported
Shipment Date:	20040129
Creation Date:	8/20/2004 9:31:41
Receipt Date:	20040130
Manifest ID:	23361444
Trans EPA ID:	CAD028277036
Trans Name:	ASBURY ENVIROMENTAL
Trans 2 EPA ID:	Not reported
Trans 2 Name:	Not reported
TSDF EPA ID:	CAD044003556
Trans Name:	RAMOS ENVIROMENTAL
TSDF Alt EPA ID:	CAD044003556
TSDF Alt Name:	Not reported
Waste Code Description:	221 - Waste oil and mixed oil
RCRA Code:	Not reported
Meth Code:	H01 - Transfer Station
Quantity Tons:	Not reported
Waste Quantity:	800
Quantity Unit:	Not reported
Additional Code 1:	Not reported
Additional Code 2:	Not reported
Additional Code 3:	Not reported
Additional Code 4:	Not reported
Additional Code 5:	Not reported
Shipment Date:	20040129
Creation Date:	11/18/2004 8:25:56
Receipt Date:	20040205
Manifest ID:	23337803
Trans EPA ID:	CAD028277036

Map ID
Direction
Distance
Elevation

MAP FINDINGS

Site

Database(s)

EDR ID Number
EPA ID Number

UNION PACIFIC RAILROAD (Continued)

1000337516

Trans Name: ASBURY ENVIRONMENTAL SERVICES
Trans 2 EPA ID: Not reported
Trans 2 Name: Not reported
TSDf EPA ID: CAT000646117
Trans Name: CHEMICAL WASTE MANAGEMENT KETTLEMAN FACILITY
TSDf Alt EPA ID: CAT000646117
TSDf Alt Name: Not reported
Waste Code Description: 223 - Unspecified oil-containing waste
RCRA Code: Not reported
Meth Code: T01 - Treatment, Tank
Quantity Tons: 10.6335
Waste Quantity: 2550
Quantity Unit: G
Additional Code 1: Not reported
Additional Code 2: Not reported
Additional Code 3: Not reported
Additional Code 4: Not reported
Additional Code 5: Not reported

Additional Info:

Year: 1994
Gen EPA ID: CAD982030207

Shipment Date: 19941230
Creation Date: 3/28/1996 0:00:00
Receipt Date: 19941230
Manifest ID: 93607081
Trans EPA ID: CAT080011059
Trans Name: Not reported
Trans 2 EPA ID: Not reported
Trans 2 Name: Not reported
TSDf EPA ID: CAD083166728
Trans Name: Not reported
TSDf Alt EPA ID: CAD083166728
TSDf Alt Name: Not reported
Waste Code Description: 223 - Unspecified oil-containing waste
RCRA Code: Not reported
Meth Code: R01 - Recycler
Quantity Tons: 16.68
Waste Quantity: 4000
Quantity Unit: G
Additional Code 1: Not reported
Additional Code 2: Not reported
Additional Code 3: Not reported
Additional Code 4: Not reported
Additional Code 5: Not reported

Shipment Date: 19941229
Creation Date: 3/28/1996 0:00:00
Receipt Date: 19941230
Manifest ID: 95203146
Trans EPA ID: ILD099202681
Trans Name: Not reported
Trans 2 EPA ID: Not reported
Trans 2 Name: Not reported
TSDf EPA ID: CAT000646117
Trans Name: Not reported

Map ID
Direction
Distance
Elevation

MAP FINDINGS

Site

Database(s)

EDR ID Number
EPA ID Number

UNION PACIFIC RAILROAD (Continued)

1000337516

TSDF Alt EPA ID: CAT000646117
TSDF Alt Name: Not reported
Waste Code Description: 331 - Off-specification, aged, or surplus organics
RCRA Code: Not reported
Meth Code: H01 - Transfer Station
Quantity Tons: 0.7
Waste Quantity: 1400
Quantity Unit: P
Additional Code 1: Not reported
Additional Code 2: Not reported
Additional Code 3: Not reported
Additional Code 4: Not reported
Additional Code 5: Not reported

Shipment Date: 19941222
Creation Date: 10/19/1995 0:00:00
Receipt Date: 19940104
Manifest ID: 92329967
Trans EPA ID: NED00179210
Trans Name: Not reported
Trans 2 EPA ID: Not reported
Trans 2 Name: Not reported
TSDF EPA ID: Not reported
Trans Name: Not reported
TSDF Alt EPA ID: Not reported
TSDF Alt Name: Not reported
Waste Code Description: 611 - Contaminated soil from site clean-ups
RCRA Code: Not reported
Meth Code: D80 - Disposal, Land Fill
Quantity Tons: 0
Waste Quantity: 120
Quantity Unit: T
Additional Code 1: Not reported
Additional Code 2: Not reported
Additional Code 3: Not reported
Additional Code 4: Not reported
Additional Code 5: Not reported

Shipment Date: 19941211
Creation Date: 10/19/1995 0:00:00
Receipt Date: 19941227
Manifest ID: 92329966
Trans EPA ID: NED00179210
Trans Name: Not reported
Trans 2 EPA ID: Not reported
Trans 2 Name: Not reported
TSDF EPA ID: Not reported
Trans Name: Not reported
TSDF Alt EPA ID: Not reported
TSDF Alt Name: Not reported
Waste Code Description: 611 - Contaminated soil from site clean-ups
RCRA Code: Not reported
Meth Code: D80 - Disposal, Land Fill
Quantity Tons: 60
Waste Quantity: 60
Quantity Unit: T
Additional Code 1: Not reported

Map ID
Direction
Distance
Elevation

MAP FINDINGS

Site

Database(s)

EDR ID Number
EPA ID Number

UNION PACIFIC RAILROAD (Continued)

1000337516

Additional Code 2:	Not reported
Additional Code 3:	Not reported
Additional Code 4:	Not reported
Additional Code 5:	Not reported
Shipment Date:	19941103
Creation Date:	3/28/1996 0:00:00
Receipt Date:	19941103
Manifest ID:	93123473
Trans EPA ID:	CAD980695761
Trans Name:	Not reported
Trans 2 EPA ID:	Not reported
Trans 2 Name:	Not reported
TSDf EPA ID:	CAD980887418
Trans Name:	Not reported
TSDf Alt EPA ID:	CAD980887418
TSDf Alt Name:	Not reported
Waste Code Description:	221 - Waste oil and mixed oil
RCRA Code:	Not reported
Meth Code:	R01 - Recycler
Quantity Tons:	15.2
Waste Quantity:	4000
Quantity Unit:	G
Additional Code 1:	Not reported
Additional Code 2:	Not reported
Additional Code 3:	Not reported
Additional Code 4:	Not reported
Additional Code 5:	Not reported
Shipment Date:	19941031
Creation Date:	3/28/1996 0:00:00
Receipt Date:	19941128
Manifest ID:	90893893
Trans EPA ID:	TXD988052494
Trans Name:	Not reported
Trans 2 EPA ID:	NED001792910
Trans 2 Name:	Not reported
TSDf EPA ID:	UTD991301748
Trans Name:	Not reported
TSDf Alt EPA ID:	Not reported
TSDf Alt Name:	Not reported
Waste Code Description:	- Not reported
RCRA Code:	Not reported
Meth Code:	D80 - Disposal, Land Fill
Quantity Tons:	16.856
Waste Quantity:	20
Quantity Unit:	Y
Additional Code 1:	Not reported
Additional Code 2:	Not reported
Additional Code 3:	Not reported
Additional Code 4:	Not reported
Additional Code 5:	Not reported
Shipment Date:	19941017
Creation Date:	3/28/1996 0:00:00
Receipt Date:	19941018
Manifest ID:	95003816

Map ID
Direction
Distance
Elevation

MAP FINDINGS

Site

Database(s)

EDR ID Number
EPA ID Number

UNION PACIFIC RAILROAD (Continued)

1000337516

Trans EPA ID: TXD988052494
Trans Name: Not reported
Trans 2 EPA ID: Not reported
Trans 2 Name: Not reported
TSDf EPA ID: CAD059494310
Trans Name: Not reported
TSDf Alt EPA ID: CAD059494310
TSDf Alt Name: Not reported
Waste Code Description: 352 - Other organic solids
RCRA Code: D002
Meth Code: H01 - Transfer Station
Quantity Tons: 0.68
Waste Quantity: 1360
Quantity Unit: P
Additional Code 1: Not reported
Additional Code 2: Not reported
Additional Code 3: Not reported
Additional Code 4: Not reported
Additional Code 5: Not reported

Shipment Date: 19941017
Creation Date: 3/28/1996 0:00:00
Receipt Date: 19941018
Manifest ID: 95003816
Trans EPA ID: TXD988052494
Trans Name: Not reported
Trans 2 EPA ID: Not reported
Trans 2 Name: Not reported
TSDf EPA ID: CAD059494310
Trans Name: Not reported
TSDf Alt EPA ID: CAD059494310
TSDf Alt Name: Not reported
Waste Code Description: 352 - Other organic solids
RCRA Code: D002
Meth Code: H01 - Transfer Station
Quantity Tons: 0.15
Waste Quantity: 300
Quantity Unit: P
Additional Code 1: Not reported
Additional Code 2: Not reported
Additional Code 3: Not reported
Additional Code 4: Not reported
Additional Code 5: Not reported

Shipment Date: 19941017
Creation Date: 3/28/1996 0:00:00
Receipt Date: 19941018
Manifest ID: 95003816
Trans EPA ID: TXD988052494
Trans Name: Not reported
Trans 2 EPA ID: Not reported
Trans 2 Name: Not reported
TSDf EPA ID: CAD059494310
Trans Name: Not reported
TSDf Alt EPA ID: CAD059494310
TSDf Alt Name: Not reported
Waste Code Description: - Not reported

Map ID
Direction
Distance
Elevation

MAP FINDINGS

Site

Database(s)

EDR ID Number
EPA ID Number

UNION PACIFIC RAILROAD (Continued)

1000337516

RCRA Code: D002
Meth Code: H01 - Transfer Station
Quantity Tons: 0.03
Waste Quantity: 60
Quantity Unit: P
Additional Code 1: Not reported
Additional Code 2: Not reported
Additional Code 3: Not reported
Additional Code 4: Not reported
Additional Code 5: Not reported

Shipment Date: 19940804
Creation Date: 3/26/1996 0:00:00
Receipt Date: 19940913
Manifest ID: 90893892
Trans EPA ID: TXD988052494
Trans Name: Not reported
Trans 2 EPA ID: NED001792910
Trans 2 Name: Not reported
TSDf EPA ID: UTD991301748
Trans Name: Not reported
TSDf Alt EPA ID: Not reported
TSDf Alt Name: Not reported
Waste Code Description: - Not reported
RCRA Code: Not reported
Meth Code: - Not reported
Quantity Tons: 16.856
Waste Quantity: 20
Quantity Unit: Y
Additional Code 1: Not reported
Additional Code 2: Not reported
Additional Code 3: Not reported
Additional Code 4: Not reported
Additional Code 5: Not reported

Additional Info:
Year: 2010
Gen EPA ID: CAD982030207

Shipment Date: 20101105
Creation Date: 1/3/2011 18:31:10
Receipt Date: 20101105
Manifest ID: 007426513JJK
Trans EPA ID: CAD028277036
Trans Name: ASBURY ENVIRONMENTAL SERVICES
Trans 2 EPA ID: Not reported
Trans 2 Name: Not reported
TSDf EPA ID: CAT080012602
Trans Name: DK DIXON
TSDf Alt EPA ID: Not reported
TSDf Alt Name: Not reported
Waste Code Description: 221 - Waste oil and mixed oil
RCRA Code: Not reported
Meth Code: H141 - Storage, Bulking, And/Or Transfer Off Site--No Treatment/Reovery (H010-H129) Or (H131-H135)
Quantity Tons: 0.57
Waste Quantity: 150

Map ID
Direction
Distance
Elevation

MAP FINDINGS

Site

Database(s)

EDR ID Number
EPA ID Number

UNION PACIFIC RAILROAD (Continued)

1000337516

Quantity Unit:	G
Additional Code 1:	Not reported
Additional Code 2:	Not reported
Additional Code 3:	Not reported
Additional Code 4:	Not reported
Additional Code 5:	Not reported
Shipment Date:	20101104
Creation Date:	1/3/2011 18:31:10
Receipt Date:	20101104
Manifest ID:	007429925JJK
Trans EPA ID:	CAD028277036
Trans Name:	ASBURY ENVIRONMENTAL SERVICES
Trans 2 EPA ID:	Not reported
Trans 2 Name:	Not reported
TSDf EPA ID:	CAT080012602
Trans Name:	DK DIXON
TSDf Alt EPA ID:	Not reported
TSDf Alt Name:	Not reported
Waste Code Description:	221 - Waste oil and mixed oil
RCRA Code:	Not reported
Meth Code:	H141 - Storage, Bulking, And/Or Transfer Off Site--No Treatment/Reovery (H010-H129) Or (H131-H135)
Quantity Tons:	1.33
Waste Quantity:	350
Quantity Unit:	G
Additional Code 1:	Not reported
Additional Code 2:	Not reported
Additional Code 3:	Not reported
Additional Code 4:	Not reported
Additional Code 5:	Not reported
Shipment Date:	20100806
Creation Date:	10/8/2010 18:30:48
Receipt Date:	20100809
Manifest ID:	007431106JJK
Trans EPA ID:	CAD028277036
Trans Name:	ASBURY ENVIRONMENTAL SERVICES
Trans 2 EPA ID:	Not reported
Trans 2 Name:	Not reported
TSDf EPA ID:	CAT080012602
Trans Name:	DK DIXON
TSDf Alt EPA ID:	Not reported
TSDf Alt Name:	Not reported
Waste Code Description:	221 - Waste oil and mixed oil
RCRA Code:	Not reported
Meth Code:	H141 - Storage, Bulking, And/Or Transfer Off Site--No Treatment/Reovery (H010-H129) Or (H131-H135)
Quantity Tons:	6.004
Waste Quantity:	1580
Quantity Unit:	G
Additional Code 1:	Not reported
Additional Code 2:	Not reported
Additional Code 3:	Not reported
Additional Code 4:	Not reported
Additional Code 5:	Not reported

Map ID
Direction
Distance
Elevation

MAP FINDINGS

Site

Database(s)

EDR ID Number
EPA ID Number

UNION PACIFIC RAILROAD (Continued)

1000337516

Shipment Date:	20100514
Creation Date:	8/30/2010 18:30:09
Receipt Date:	20100601
Manifest ID:	007127137JJK
Trans EPA ID:	CAD028277036
Trans Name:	ASBURY ENVIRONMENTAL SERVICES
Trans 2 EPA ID:	Not reported
Trans 2 Name:	Not reported
TSDf EPA ID:	CAT080013352
Trans Name:	DEMENNO / KERDOON
TSDf Alt EPA ID:	Not reported
TSDf Alt Name:	Not reported
Waste Code Description:	122 - Alkaline solution without metals (pH > 12.5
RCRA Code:	D002
Meth Code:	H039 - Other Recovery Of Reclamation For Reuse Including Acid Regeneration, Organics Recovery Ect
Quantity Tons:	0.0834
Waste Quantity:	20
Quantity Unit:	G
Additional Code 1:	Not reported
Additional Code 2:	Not reported
Additional Code 3:	Not reported
Additional Code 4:	Not reported
Additional Code 5:	Not reported
Shipment Date:	20100514
Creation Date:	8/30/2010 18:30:09
Receipt Date:	20100601
Manifest ID:	007127137JJK
Trans EPA ID:	CAD028277036
Trans Name:	ASBURY ENVIRONMENTAL SERVICES
Trans 2 EPA ID:	Not reported
Trans 2 Name:	Not reported
TSDf EPA ID:	CAT080013352
Trans Name:	DEMENNO / KERDOON
TSDf Alt EPA ID:	Not reported
TSDf Alt Name:	Not reported
Waste Code Description:	122 - Alkaline solution without metals (pH > 12.5
RCRA Code:	D002
Meth Code:	H039 - Other Recovery Of Reclamation For Reuse Including Acid Regeneration, Organics Recovery Ect
Quantity Tons:	0.6255
Waste Quantity:	150
Quantity Unit:	G
Additional Code 1:	Not reported
Additional Code 2:	Not reported
Additional Code 3:	Not reported
Additional Code 4:	Not reported
Additional Code 5:	Not reported
Shipment Date:	20100506
Creation Date:	8/6/2010 18:30:56
Receipt Date:	20100507
Manifest ID:	007123501JJK
Trans EPA ID:	CAD028277036
Trans Name:	ASBURY ENVIRONMENTAL SERVICES
Trans 2 EPA ID:	Not reported

Map ID
Direction
Distance
Elevation

MAP FINDINGS

Site

Database(s)

EDR ID Number
EPA ID Number

UNION PACIFIC RAILROAD (Continued)

1000337516

Trans 2 Name:	Not reported
TSDf EPA ID:	CAT080012602
Trans Name:	DK DIXON
TSDf Alt EPA ID:	Not reported
TSDf Alt Name:	Not reported
Waste Code Description:	221 - Waste oil and mixed oil
RCRA Code:	Not reported
Meth Code:	H141 - Storage, Bulking, And/Or Transfer Off Site--No Treatment/Reovery (H010-H129) Or (H131-H135)
Quantity Tons:	2.394
Waste Quantity:	630
Quantity Unit:	G
Additional Code 1:	Not reported
Additional Code 2:	Not reported
Additional Code 3:	Not reported
Additional Code 4:	Not reported
Additional Code 5:	Not reported
Shipment Date:	20100323
Creation Date:	6/10/2010 18:30:25
Receipt Date:	20100323
Manifest ID:	005720578JJK
Trans EPA ID:	CAD028277036
Trans Name:	ASBURY ENVIRONMENTAL
Trans 2 EPA ID:	Not reported
Trans 2 Name:	Not reported
TSDf EPA ID:	CAL000190080
Trans Name:	FORWARD INC
TSDf Alt EPA ID:	Not reported
TSDf Alt Name:	Not reported
Waste Code Description:	151 - Asbestos-containing waste
RCRA Code:	Not reported
Meth Code:	H132 - Landfill Or Surface Impoundment That Will Be Closed As Landfill(To Include On-Site Treatment And/Or Stabilization)
Quantity Tons:	1
Waste Quantity:	2000
Quantity Unit:	P
Additional Code 1:	Not reported
Additional Code 2:	Not reported
Additional Code 3:	Not reported
Additional Code 4:	Not reported
Additional Code 5:	Not reported
Shipment Date:	20100205
Creation Date:	5/20/2010 18:30:33
Receipt Date:	20100208
Manifest ID:	005919956JJK
Trans EPA ID:	CAD028277036
Trans Name:	ASBURY ENVIRONMENTAL SERVICES
Trans 2 EPA ID:	Not reported
Trans 2 Name:	Not reported
TSDf EPA ID:	CAT080012602
Trans Name:	DK DIXON
TSDf Alt EPA ID:	Not reported
TSDf Alt Name:	Not reported
Waste Code Description:	221 - Waste oil and mixed oil
RCRA Code:	Not reported

Map ID
Direction
Distance
Elevation

MAP FINDINGS

Site

Database(s)

EDR ID Number
EPA ID Number

UNION PACIFIC RAILROAD (Continued)

1000337516

Meth Code: H141 - Storage, Bulking, And/Or Transfer Off Site--No Treatment/Reovery (H010-H129) Or (H131-H135)
Quantity Tons: 3.42
Waste Quantity: 900
Quantity Unit: G
Additional Code 1: Not reported
Additional Code 2: Not reported
Additional Code 3: Not reported
Additional Code 4: Not reported
Additional Code 5: Not reported

Additional Info:
Year: 1998
Gen EPA ID: CAD982030207

Shipment Date: 19981214
Creation Date: 2/26/1999 0:00:00
Receipt Date: 19981214
Manifest ID: 98501363
Trans EPA ID: CAD028277036
Trans Name: Not reported
Trans 2 EPA ID: Not reported
Trans 2 Name: Not reported
TSDf EPA ID: CAT080013352
Trans Name: Not reported
TSDf Alt EPA ID: CAT080013352
TSDf Alt Name: Not reported
Waste Code Description: 221 - Waste oil and mixed oil
RCRA Code: Not reported
Meth Code: R01 - Recycler
Quantity Tons: 24.7
Waste Quantity: 6500
Quantity Unit: G
Additional Code 1: Not reported
Additional Code 2: Not reported
Additional Code 3: Not reported
Additional Code 4: Not reported
Additional Code 5: Not reported

Shipment Date: 19981207
Creation Date: 2/8/1999 0:00:00
Receipt Date: 19981207
Manifest ID: 98501344
Trans EPA ID: CAD028277036
Trans Name: Not reported
Trans 2 EPA ID: Not reported
Trans 2 Name: Not reported
TSDf EPA ID: CAT080013352
Trans Name: Not reported
TSDf Alt EPA ID: CAT080013352
TSDf Alt Name: Not reported
Waste Code Description: 221 - Waste oil and mixed oil
RCRA Code: Not reported
Meth Code: R01 - Recycler
Quantity Tons: 22.8
Waste Quantity: 6000
Quantity Unit: G

Map ID
Direction
Distance
Elevation

MAP FINDINGS

Site

Database(s)

EDR ID Number
EPA ID Number

UNION PACIFIC RAILROAD (Continued)

1000337516

Additional Code 1:	Not reported
Additional Code 2:	Not reported
Additional Code 3:	Not reported
Additional Code 4:	Not reported
Additional Code 5:	Not reported
Shipment Date:	19981204
Creation Date:	1/28/1999 0:00:00
Receipt Date:	19981210
Manifest ID:	96703903
Trans EPA ID:	CAD063547996
Trans Name:	Not reported
Trans 2 EPA ID:	NED001792910
Trans 2 Name:	Not reported
TSDf EPA ID:	UTC093012201
Trans Name:	Not reported
TSDf Alt EPA ID:	UTAH 9422
TSDf Alt Name:	Not reported
Waste Code Description:	352 - Other organic solids
RCRA Code:	Not reported
Meth Code:	D80 - Disposal, Land Fill
Quantity Tons:	16.856
Waste Quantity:	20
Quantity Unit:	Y
Additional Code 1:	Not reported
Additional Code 2:	Not reported
Additional Code 3:	Not reported
Additional Code 4:	Not reported
Additional Code 5:	Not reported
Shipment Date:	19981120
Creation Date:	1/5/1999 0:00:00
Receipt Date:	Not reported
Manifest ID:	95193707
Trans EPA ID:	NED001792910
Trans Name:	Not reported
Trans 2 EPA ID:	Not reported
Trans 2 Name:	Not reported
TSDf EPA ID:	COD980807085
Trans Name:	Not reported
TSDf Alt EPA ID:	Not reported
TSDf Alt Name:	Not reported
Waste Code Description:	222 - Oil/water separation sludge
RCRA Code:	Not reported
Meth Code:	- Not reported
Quantity Tons:	58.38
Waste Quantity:	14000
Quantity Unit:	G
Additional Code 1:	Not reported
Additional Code 2:	Not reported
Additional Code 3:	Not reported
Additional Code 4:	Not reported
Additional Code 5:	Not reported
Shipment Date:	19981103
Creation Date:	12/10/1998 0:00:00
Receipt Date:	Not reported

Map ID
Direction
Distance
Elevation

MAP FINDINGS

Site

Database(s)

EDR ID Number
EPA ID Number

UNION PACIFIC RAILROAD (Continued)

1000337516

Manifest ID:	96703894
Trans EPA ID:	CAD063547996
Trans Name:	Not reported
Trans 2 EPA ID:	NED001792910
Trans 2 Name:	Not reported
TSDf EPA ID:	UTC093012201
Trans Name:	Not reported
TSDf Alt EPA ID:	Not reported
TSDf Alt Name:	Not reported
Waste Code Description:	352 - Other organic solids
RCRA Code:	Not reported
Meth Code:	- Not reported
Quantity Tons:	16.856
Waste Quantity:	20
Quantity Unit:	Y
Additional Code 1:	Not reported
Additional Code 2:	Not reported
Additional Code 3:	Not reported
Additional Code 4:	Not reported
Additional Code 5:	Not reported
Shipment Date:	19981020
Creation Date:	1/5/1999 0:00:00
Receipt Date:	19981021
Manifest ID:	95193706
Trans EPA ID:	CAD087210019
Trans Name:	Not reported
Trans 2 EPA ID:	Not reported
Trans 2 Name:	Not reported
TSDf EPA ID:	CAT080013352
Trans Name:	Not reported
TSDf Alt EPA ID:	CAT080013352
TSDf Alt Name:	Not reported
Waste Code Description:	221 - Waste oil and mixed oil
RCRA Code:	Not reported
Meth Code:	R01 - Recycler
Quantity Tons:	22.8
Waste Quantity:	6000
Quantity Unit:	G
Additional Code 1:	Not reported
Additional Code 2:	Not reported
Additional Code 3:	Not reported
Additional Code 4:	Not reported
Additional Code 5:	Not reported
Shipment Date:	19981005
Creation Date:	12/8/1998 0:00:00
Receipt Date:	19981021
Manifest ID:	98058833
Trans EPA ID:	CAD983608258
Trans Name:	Not reported
Trans 2 EPA ID:	NED001792910
Trans 2 Name:	Not reported
TSDf EPA ID:	UTC093012201
Trans Name:	Not reported
TSDf Alt EPA ID:	Not reported
TSDf Alt Name:	Not reported

Map ID
Direction
Distance
Elevation

MAP FINDINGS

Site

Database(s)

EDR ID Number
EPA ID Number

UNION PACIFIC RAILROAD (Continued)

1000337516

Waste Code Description: 352 - Other organic solids
RCRA Code: Not reported
Meth Code: D80 - Disposal, Land Fill
Quantity Tons: 23.5984
Waste Quantity: 28
Quantity Unit: Y
Additional Code 1: Not reported
Additional Code 2: Not reported
Additional Code 3: Not reported
Additional Code 4: Not reported
Additional Code 5: Not reported

Shipment Date: 19980915
Creation Date: 11/2/1998 0:00:00
Receipt Date: Not reported
Manifest ID: 96703781
Trans EPA ID: CAD063547996
Trans Name: Not reported
Trans 2 EPA ID: CAD006913206
Trans 2 Name: Not reported
TSDf EPA ID: UTC093012201
Trans Name: Not reported
TSDf Alt EPA ID: Not reported
TSDf Alt Name: Not reported
Waste Code Description: 352 - Other organic solids
RCRA Code: Not reported
Meth Code: - Not reported
Quantity Tons: 16.856
Waste Quantity: 20
Quantity Unit: Y
Additional Code 1: Not reported
Additional Code 2: Not reported
Additional Code 3: Not reported
Additional Code 4: Not reported
Additional Code 5: Not reported

Shipment Date: 19980903
Creation Date: 12/7/1998 0:00:00
Receipt Date: 19980903
Manifest ID: 97227897
Trans EPA ID: CAD028277036
Trans Name: Not reported
Trans 2 EPA ID: Not reported
Trans 2 Name: Not reported
TSDf EPA ID: CAT080013352
Trans Name: Not reported
TSDf Alt EPA ID: CAT080013352
TSDf Alt Name: Not reported
Waste Code Description: 221 - Waste oil and mixed oil
RCRA Code: Not reported
Meth Code: R01 - Recycler
Quantity Tons: 25.536
Waste Quantity: 6720
Quantity Unit: G
Additional Code 1: Not reported
Additional Code 2: Not reported
Additional Code 3: Not reported

Map ID
Direction
Distance
Elevation

MAP FINDINGS

Site

Database(s)

EDR ID Number
EPA ID Number

UNION PACIFIC RAILROAD (Continued)

1000337516

Additional Code 4:	Not reported
Additional Code 5:	Not reported
Shipment Date:	19980903
Creation Date:	11/24/1998 0:00:00
Receipt Date:	19980915
Manifest ID:	98058827
Trans EPA ID:	CAD983608258
Trans Name:	Not reported
Trans 2 EPA ID:	NED001792910
Trans 2 Name:	Not reported
TSDf EPA ID:	UTC093012201
Trans Name:	Not reported
TSDf Alt EPA ID:	UTAH 9422
TSDf Alt Name:	Not reported
Waste Code Description:	352 - Other organic solids
RCRA Code:	Not reported
Meth Code:	D80 - Disposal, Land Fill
Quantity Tons:	23.5984
Waste Quantity:	28
Quantity Unit:	Y
Additional Code 1:	Not reported
Additional Code 2:	Not reported
Additional Code 3:	Not reported
Additional Code 4:	Not reported
Additional Code 5:	Not reported
Additional Info:	
Year:	1999
Gen EPA ID:	CAD982030207
Shipment Date:	19990820
Creation Date:	9/24/1999 0:00:00
Receipt Date:	Not reported
Manifest ID:	96703898
Trans EPA ID:	CAD063547996
Trans Name:	Not reported
Trans 2 EPA ID:	NED001792910
Trans 2 Name:	Not reported
TSDf EPA ID:	UTC093012201
Trans Name:	Not reported
TSDf Alt EPA ID:	Not reported
TSDf Alt Name:	Not reported
Waste Code Description:	352 - Other organic solids
RCRA Code:	Not reported
Meth Code:	- Not reported
Quantity Tons:	16.856
Waste Quantity:	20
Quantity Unit:	Y
Additional Code 1:	Not reported
Additional Code 2:	Not reported
Additional Code 3:	Not reported
Additional Code 4:	Not reported
Additional Code 5:	Not reported
Shipment Date:	19990809
Creation Date:	10/12/1999 0:00:00

Map ID
Direction
Distance
Elevation

MAP FINDINGS

Site

Database(s)

EDR ID Number
EPA ID Number

UNION PACIFIC RAILROAD (Continued)

1000337516

Receipt Date: 19990809
Manifest ID: 99005144
Trans EPA ID: CAD028277036
Trans Name: Not reported
Trans 2 EPA ID: Not reported
Trans 2 Name: Not reported
TSDf EPA ID: CAT080013352
Trans Name: Not reported
TSDf Alt EPA ID: CAT080013352
TSDf Alt Name: Not reported
Waste Code Description: 221 - Waste oil and mixed oil
RCRA Code: Not reported
Meth Code: R01 - Recycler
Quantity Tons: 26.6
Waste Quantity: 7000
Quantity Unit: G
Additional Code 1: Not reported
Additional Code 2: Not reported
Additional Code 3: Not reported
Additional Code 4: Not reported
Additional Code 5: Not reported

Shipment Date: 19990625
Creation Date: 8/24/1999 0:00:00
Receipt Date: 19990713
Manifest ID: 96703897
Trans EPA ID: CAD063547996
Trans Name: Not reported
Trans 2 EPA ID: NED001792910
Trans 2 Name: Not reported
TSDf EPA ID: UTC093012201
Trans Name: Not reported
TSDf Alt EPA ID: UTAH 9422
TSDf Alt Name: Not reported
Waste Code Description: 352 - Other organic solids
RCRA Code: Not reported
Meth Code: - Not reported
Quantity Tons: 16.856
Waste Quantity: 20
Quantity Unit: Y
Additional Code 1: Not reported
Additional Code 2: Not reported
Additional Code 3: Not reported
Additional Code 4: Not reported
Additional Code 5: Not reported

Shipment Date: 19990625
Creation Date: 8/24/1999 0:00:00
Receipt Date: 19990713
Manifest ID: 96703897
Trans EPA ID: CAD063547996
Trans Name: Not reported
Trans 2 EPA ID: NED001792910
Trans 2 Name: Not reported
TSDf EPA ID: UTC093012201
Trans Name: Not reported
TSDf Alt EPA ID: UTAH 9422

Map ID
Direction
Distance
Elevation

MAP FINDINGS

Site

Database(s)

EDR ID Number
EPA ID Number

UNION PACIFIC RAILROAD (Continued)

1000337516

TSDf Alt Name:	Not reported
Waste Code Description:	- Not reported
RCRA Code:	Not reported
Meth Code:	D80 - Disposal, Land Fill
Quantity Tons:	0
Waste Quantity:	0
Quantity Unit:	Not reported
Additional Code 1:	Not reported
Additional Code 2:	Not reported
Additional Code 3:	Not reported
Additional Code 4:	Not reported
Additional Code 5:	Not reported
Shipment Date:	19990624
Creation Date:	8/19/1999 0:00:00
Receipt Date:	19990624
Manifest ID:	95193713
Trans EPA ID:	CAD087210019
Trans Name:	Not reported
Trans 2 EPA ID:	Not reported
Trans 2 Name:	Not reported
TSDf EPA ID:	CAT080013352
Trans Name:	Not reported
TSDf Alt EPA ID:	Not reported
TSDf Alt Name:	Not reported
Waste Code Description:	221 - Waste oil and mixed oil
RCRA Code:	Not reported
Meth Code:	R01 - Recycler
Quantity Tons:	16.6706
Waste Quantity:	4387
Quantity Unit:	G
Additional Code 1:	Not reported
Additional Code 2:	Not reported
Additional Code 3:	Not reported
Additional Code 4:	Not reported
Additional Code 5:	Not reported
Shipment Date:	19990602
Creation Date:	8/16/1999 0:00:00
Receipt Date:	19990609
Manifest ID:	95193712
Trans EPA ID:	CAD028277036
Trans Name:	Not reported
Trans 2 EPA ID:	Not reported
Trans 2 Name:	Not reported
TSDf EPA ID:	CAT080013352
Trans Name:	Not reported
TSDf Alt EPA ID:	CAT080013352
TSDf Alt Name:	Not reported
Waste Code Description:	221 - Waste oil and mixed oil
RCRA Code:	Not reported
Meth Code:	R01 - Recycler
Quantity Tons:	19
Waste Quantity:	5000
Quantity Unit:	G
Additional Code 1:	Not reported
Additional Code 2:	Not reported

Map ID
Direction
Distance
Elevation

MAP FINDINGS

Site

Database(s)

EDR ID Number
EPA ID Number

UNION PACIFIC RAILROAD (Continued)

1000337516

Additional Code 3:	Not reported
Additional Code 4:	Not reported
Additional Code 5:	Not reported
Shipment Date:	19990430
Creation Date:	10/28/1999 0:00:00
Receipt Date:	19990527
Manifest ID:	98308186
Trans EPA ID:	CAT080013428
Trans Name:	Not reported
Trans 2 EPA ID:	CAD982444481
Trans 2 Name:	Not reported
TSDf EPA ID:	CAT080013352
Trans Name:	Not reported
TSDf Alt EPA ID:	Not reported
TSDf Alt Name:	Not reported
Waste Code Description:	331 - Off-specification, aged, or surplus organics
RCRA Code:	D001
Meth Code:	R01 - Recycler
Quantity Tons:	0.1815
Waste Quantity:	55
Quantity Unit:	G
Additional Code 1:	Not reported
Additional Code 2:	Not reported
Additional Code 3:	Not reported
Additional Code 4:	Not reported
Additional Code 5:	Not reported
Shipment Date:	19990430
Creation Date:	7/13/1999 0:00:00
Receipt Date:	19990518
Manifest ID:	98308182
Trans EPA ID:	CAT080013428
Trans Name:	Not reported
Trans 2 EPA ID:	CAD982444481
Trans 2 Name:	Not reported
TSDf EPA ID:	CAT080033681
Trans Name:	Not reported
TSDf Alt EPA ID:	Not reported
TSDf Alt Name:	Not reported
Waste Code Description:	352 - Other organic solids
RCRA Code:	Not reported
Meth Code:	D80 - Disposal, Land Fill
Quantity Tons:	1.75
Waste Quantity:	3500
Quantity Unit:	P
Additional Code 1:	Not reported
Additional Code 2:	Not reported
Additional Code 3:	Not reported
Additional Code 4:	Not reported
Additional Code 5:	Not reported
Shipment Date:	19990426
Creation Date:	6/3/1999 0:00:00
Receipt Date:	19990426
Manifest ID:	95193711
Trans EPA ID:	CAD981685886

Map ID
Direction
Distance
Elevation

MAP FINDINGS

Site

Database(s)

EDR ID Number
EPA ID Number

UNION PACIFIC RAILROAD (Continued)

1000337516

Trans Name: Not reported
Trans 2 EPA ID: Not reported
Trans 2 Name: Not reported
TSDf EPA ID: CAT000646117
Trans Name: Not reported
TSDf Alt EPA ID: Not reported
TSDf Alt Name: Not reported
Waste Code Description: 223 - Unspecified oil-containing waste
RCRA Code: Not reported
Meth Code: D80 - Disposal, Land Fill
Quantity Tons: 12.642
Waste Quantity: 15
Quantity Unit: Y
Additional Code 1: Not reported
Additional Code 2: Not reported
Additional Code 3: Not reported
Additional Code 4: Not reported
Additional Code 5: Not reported

Shipment Date: 19990419
Creation Date: 8/19/1999 0:00:00
Receipt Date: 19990510
Manifest ID: 98308152
Trans EPA ID: CAT080013428
Trans Name: Not reported
Trans 2 EPA ID: CAD982444481
Trans 2 Name: Not reported
TSDf EPA ID: CAT080013352
Trans Name: Not reported
TSDf Alt EPA ID: Not reported
TSDf Alt Name: Not reported
Waste Code Description: 221 - Waste oil and mixed oil
RCRA Code: Not reported
Meth Code: R01 - Recycler
Quantity Tons: 1.254
Waste Quantity: 330
Quantity Unit: G
Additional Code 1: Not reported
Additional Code 2: Not reported
Additional Code 3: Not reported
Additional Code 4: Not reported
Additional Code 5: Not reported

Additional Info:

Year: 2012
Gen EPA ID: CAD982030207

Shipment Date: 20121005
Creation Date: 12/24/2012 22:15:13
Receipt Date: 20121008
Manifest ID: 009895723JJK
Trans EPA ID: CAD028277036
Trans Name: ASBURY ENVIRONMENTAL SERVICES
Trans 2 EPA ID: Not reported
Trans 2 Name: Not reported
TSDf EPA ID: CAD044003556
Trans Name: RAMOS ENVIRONMENTAL SERVICES

Map ID
Direction
Distance
Elevation

MAP FINDINGS

Site

Database(s)

EDR ID Number
EPA ID Number

UNION PACIFIC RAILROAD (Continued)

1000337516

TSDf Alt EPA ID:	Not reported
TSDf Alt Name:	Not reported
Waste Code Description:	221 - Waste oil and mixed oil
RCRA Code:	Not reported
Meth Code:	H141 - Storage, Bulking, And/Or Transfer Off Site--No Treatment/Reovery (H010-H129) Or (H131-H135)
Quantity Tons:	3.895
Waste Quantity:	1025
Quantity Unit:	G
Additional Code 1:	Not reported
Additional Code 2:	Not reported
Additional Code 3:	Not reported
Additional Code 4:	Not reported
Additional Code 5:	Not reported
Shipment Date:	20120703
Creation Date:	10/3/2012 22:15:14
Receipt Date:	20120705
Manifest ID:	009891059JJK
Trans EPA ID:	CAD028277036
Trans Name:	ASBURY ENVIRONMENTAL SERVICES
Trans 2 EPA ID:	Not reported
Trans 2 Name:	Not reported
TSDf EPA ID:	CAD044003556
Trans Name:	RAMOS ENVIRONMENTAL SERVICES
TSDf Alt EPA ID:	Not reported
TSDf Alt Name:	Not reported
Waste Code Description:	221 - Waste oil and mixed oil
RCRA Code:	Not reported
Meth Code:	H141 - Storage, Bulking, And/Or Transfer Off Site--No Treatment/Reovery (H010-H129) Or (H131-H135)
Quantity Tons:	1.9
Waste Quantity:	500
Quantity Unit:	G
Additional Code 1:	Not reported
Additional Code 2:	Not reported
Additional Code 3:	Not reported
Additional Code 4:	Not reported
Additional Code 5:	Not reported
Shipment Date:	20120403
Creation Date:	5/30/2012 20:30:16
Receipt Date:	20120404
Manifest ID:	009570306JJK
Trans EPA ID:	CAD028277036
Trans Name:	ASBURY ENVIRONMENTAL SERVICES
Trans 2 EPA ID:	Not reported
Trans 2 Name:	Not reported
TSDf EPA ID:	CAD044003556
Trans Name:	RAMOS ENVIRONMENTAL SERVICES
TSDf Alt EPA ID:	Not reported
TSDf Alt Name:	Not reported
Waste Code Description:	221 - Waste oil and mixed oil
RCRA Code:	Not reported
Meth Code:	H141 - Storage, Bulking, And/Or Transfer Off Site--No Treatment/Reovery (H010-H129) Or (H131-H135)
Quantity Tons:	0.874

Map ID
Direction
Distance
Elevation

MAP FINDINGS

Site

Database(s)

EDR ID Number
EPA ID Number

UNION PACIFIC RAILROAD (Continued)

1000337516

Waste Quantity:	230
Quantity Unit:	G
Additional Code 1:	Not reported
Additional Code 2:	Not reported
Additional Code 3:	Not reported
Additional Code 4:	Not reported
Additional Code 5:	Not reported
Shipment Date:	20120319
Creation Date:	5/30/2012 20:30:10
Receipt Date:	20120327
Manifest ID:	009565022JJK
Trans EPA ID:	CAD028277036
Trans Name:	ASBURY ENVIRONMENTAL SERVICES
Trans 2 EPA ID:	Not reported
Trans 2 Name:	Not reported
TSDf EPA ID:	CAT080013352
Trans Name:	DEMENNO / KERDOON
TSDf Alt EPA ID:	Not reported
TSDf Alt Name:	Not reported
Waste Code Description:	221 - Waste oil and mixed oil
RCRA Code:	Not reported
Meth Code:	H039 - Other Recovery Of Reclamation For Reuse Including Acid Regeneration, Organics Recovery Ect
Quantity Tons:	0.171
Waste Quantity:	45
Quantity Unit:	G
Additional Code 1:	Not reported
Additional Code 2:	Not reported
Additional Code 3:	Not reported
Additional Code 4:	Not reported
Additional Code 5:	Not reported
Shipment Date:	20120319
Creation Date:	5/4/2012 20:30:09
Receipt Date:	20120328
Manifest ID:	009565024JJK
Trans EPA ID:	CAD028277036
Trans Name:	ASBURY ENVIRONMENTAL SERVICES
Trans 2 EPA ID:	Not reported
Trans 2 Name:	Not reported
TSDf EPA ID:	CAD044429835
Trans Name:	CLEAN HARBORS-WILMINGTON
TSDf Alt EPA ID:	Not reported
TSDf Alt Name:	Not reported
Waste Code Description:	352 - Other organic solids
RCRA Code:	D001
Meth Code:	H141 - Storage, Bulking, And/Or Transfer Off Site--No Treatment/Reovery (H010-H129) Or (H131-H135)
Quantity Tons:	0.1
Waste Quantity:	200
Quantity Unit:	P
Additional Code 1:	Not reported
Additional Code 2:	Not reported
Additional Code 3:	Not reported
Additional Code 4:	Not reported
Additional Code 5:	Not reported

Map ID
Direction
Distance
Elevation

MAP FINDINGS

Site

Database(s)

EDR ID Number
EPA ID Number

UNION PACIFIC RAILROAD (Continued)

1000337516

Shipment Date:	20120307
Creation Date:	4/30/2012 20:30:14
Receipt Date:	20120309
Manifest ID:	005721413JJK
Trans EPA ID:	CAD072953771
Trans Name:	UNITED PUMPING SERVICE INC
Trans 2 EPA ID:	Not reported
Trans 2 Name:	Not reported
TSDf EPA ID:	CAT080013352
Trans Name:	DEMENNO KERDOON
TSDf Alt EPA ID:	Not reported
TSDf Alt Name:	Not reported
Waste Code Description:	343 - Unspecified organic liquid mixture
RCRA Code:	Not reported
Meth Code:	H039 - Other Recovery Of Reclamation For Reuse Including Acid Regeneration, Organics Recovery Ect
Quantity Tons:	0.085
Waste Quantity:	25
Quantity Unit:	G
Additional Code 1:	Not reported
Additional Code 2:	Not reported
Additional Code 3:	Not reported
Additional Code 4:	Not reported
Additional Code 5:	Not reported
Shipment Date:	20120307
Creation Date:	4/20/2012 20:30:44
Receipt Date:	20120307
Manifest ID:	008724184JJK
Trans EPA ID:	CAD027295377
Trans Name:	UNITED PUMPING SERVICE INC
Trans 2 EPA ID:	Not reported
Trans 2 Name:	Not reported
TSDf EPA ID:	CAL000190080
Trans Name:	FORWARD INC
TSDf Alt EPA ID:	Not reported
TSDf Alt Name:	Not reported
Waste Code Description:	151 - Asbestos-containing waste
RCRA Code:	Not reported
Meth Code:	H132 - Landfill Or Surface Impoundment That Will Be Closed As Landfill(To Include On-Site Treatment And/Or Stabilization)
Quantity Tons:	0.05
Waste Quantity:	100
Quantity Unit:	P
Additional Code 1:	Not reported
Additional Code 2:	Not reported
Additional Code 3:	Not reported
Additional Code 4:	Not reported
Additional Code 5:	Not reported
Shipment Date:	20120124
Creation Date:	3/27/2012 20:30:14
Receipt Date:	20120125
Manifest ID:	009564542JJK
Trans EPA ID:	CAD028277036
Trans Name:	ASBURY ENVIRONMENTAL SERVICES
Trans 2 EPA ID:	Not reported

Map ID
Direction
Distance
Elevation

MAP FINDINGS

Site

Database(s)

EDR ID Number
EPA ID Number

UNION PACIFIC RAILROAD (Continued)

1000337516

Trans 2 Name:	Not reported
TSDf EPA ID:	CAD044003556
Trans Name:	RAMOS ENVIRONMENTAL SERVICES
TSDf Alt EPA ID:	Not reported
TSDf Alt Name:	Not reported
Waste Code Description:	221 - Waste oil and mixed oil
RCRA Code:	Not reported
Meth Code:	H141 - Storage, Bulking, And/Or Transfer Off Site--No Treatment/Reovery (H010-H129) Or (H131-H135)
Quantity Tons:	3.42
Waste Quantity:	900
Quantity Unit:	G
Additional Code 1:	Not reported
Additional Code 2:	Not reported
Additional Code 3:	Not reported
Additional Code 4:	Not reported
Additional Code 5:	Not reported
Shipment Date:	20120104
Creation Date:	3/27/2012 20:30:35
Receipt Date:	20120116
Manifest ID:	009569336JJK
Trans EPA ID:	CAD028277036
Trans Name:	ASBURY ENVIRONMENTAL SERVICES
Trans 2 EPA ID:	Not reported
Trans 2 Name:	Not reported
TSDf EPA ID:	CAT080013352
Trans Name:	DEMENNO / KERDOON
TSDf Alt EPA ID:	Not reported
TSDf Alt Name:	Not reported
Waste Code Description:	291 - Latex waste
RCRA Code:	Not reported
Meth Code:	H039 - Other Recovery Of Reclamation For Reuse Including Acid Regeneration, Organics Recovery Ect
Quantity Tons:	0.15012
Waste Quantity:	36
Quantity Unit:	G
Additional Code 1:	Not reported
Additional Code 2:	Not reported
Additional Code 3:	Not reported
Additional Code 4:	Not reported
Additional Code 5:	Not reported
Shipment Date:	20120104
Creation Date:	3/27/2012 20:30:35
Receipt Date:	20120116
Manifest ID:	009569336JJK
Trans EPA ID:	CAD028277036
Trans Name:	ASBURY ENVIRONMENTAL SERVICES
Trans 2 EPA ID:	Not reported
Trans 2 Name:	Not reported
TSDf EPA ID:	CAT080013352
Trans Name:	DEMENNO / KERDOON
TSDf Alt EPA ID:	Not reported
TSDf Alt Name:	Not reported
Waste Code Description:	343 - Unspecified organic liquid mixture
RCRA Code:	D001

Map ID
Direction
Distance
Elevation

MAP FINDINGS

Site

Database(s)

EDR ID Number
EPA ID Number

UNION PACIFIC RAILROAD (Continued)

1000337516

Meth Code: H061 - Fuel Blending Prior To Energy Recovery At Another Site
Quantity Tons: 0.0748
Waste Quantity: 22
Quantity Unit: G
Additional Code 1: Not reported
Additional Code 2: Not reported
Additional Code 3: Not reported
Additional Code 4: Not reported
Additional Code 5: Not reported

Additional Info:

Year: 1993
Gen EPA ID: CAD982030207

Shipment Date: 19931219
Creation Date: 9/14/1995 0:00:00
Receipt Date: Not reported
Manifest ID: 93035482
Trans EPA ID: ILD099202681
Trans Name: Not reported
Trans 2 EPA ID: Not reported
Trans 2 Name: Not reported
TSDf EPA ID: CAT000646117
Trans Name: Not reported
TSDf Alt EPA ID: Not reported
TSDf Alt Name: Not reported
Waste Code Description: 352 - Other organic solids
RCRA Code: Not reported
Meth Code: - Not reported
Quantity Tons: 16.856
Waste Quantity: 20
Quantity Unit: Y
Additional Code 1: Not reported
Additional Code 2: Not reported
Additional Code 3: Not reported
Additional Code 4: Not reported
Additional Code 5: Not reported

Shipment Date: 19931217
Creation Date: 9/14/1995 0:00:00
Receipt Date: 19931217
Manifest ID: 93035482
Trans EPA ID: ILD099202681
Trans Name: Not reported
Trans 2 EPA ID: Not reported
Trans 2 Name: Not reported
TSDf EPA ID: CAT000646117
Trans Name: Not reported
TSDf Alt EPA ID: Not reported
TSDf Alt Name: Not reported
Waste Code Description: 352 - Other organic solids
RCRA Code: Not reported
Meth Code: D80 - Disposal, Land Fill
Quantity Tons: 16.856
Waste Quantity: 20
Quantity Unit: Y
Additional Code 1: Not reported

Map ID
Direction
Distance
Elevation

MAP FINDINGS

Site

Database(s)

EDR ID Number
EPA ID Number

UNION PACIFIC RAILROAD (Continued)

1000337516

Additional Code 2:	Not reported
Additional Code 3:	Not reported
Additional Code 4:	Not reported
Additional Code 5:	Not reported
Shipment Date:	19931217
Creation Date:	9/14/1995 0:00:00
Receipt Date:	19940105
Manifest ID:	90893887
Trans EPA ID:	TXD988052494
Trans Name:	Not reported
Trans 2 EPA ID:	NED001792910
Trans 2 Name:	Not reported
TSDf EPA ID:	UTD991301748
Trans Name:	Not reported
TSDf Alt EPA ID:	Not reported
TSDf Alt Name:	Not reported
Waste Code Description:	- Not reported
RCRA Code:	Not reported
Meth Code:	D80 - Disposal, Land Fill
Quantity Tons:	16.856
Waste Quantity:	20
Quantity Unit:	Y
Additional Code 1:	Not reported
Additional Code 2:	Not reported
Additional Code 3:	Not reported
Additional Code 4:	Not reported
Additional Code 5:	Not reported
Shipment Date:	19931214
Creation Date:	9/14/1995 0:00:00
Receipt Date:	19931220
Manifest ID:	93035490
Trans EPA ID:	ILD099202681
Trans Name:	Not reported
Trans 2 EPA ID:	Not reported
Trans 2 Name:	Not reported
TSDf EPA ID:	CAD980884183
Trans Name:	Not reported
TSDf Alt EPA ID:	CAD980884183
TSDf Alt Name:	Not reported
Waste Code Description:	611 - Contaminated soil from site clean-ups
RCRA Code:	Not reported
Meth Code:	H01 - Transfer Station
Quantity Tons:	1
Waste Quantity:	2000
Quantity Unit:	P
Additional Code 1:	Not reported
Additional Code 2:	Not reported
Additional Code 3:	Not reported
Additional Code 4:	Not reported
Additional Code 5:	Not reported
Shipment Date:	19931104
Creation Date:	9/13/1995 0:00:00
Receipt Date:	19931104
Manifest ID:	92277280

Map ID
Direction
Distance
Elevation

MAP FINDINGS

Site

Database(s)

EDR ID Number
EPA ID Number

UNION PACIFIC RAILROAD (Continued)

1000337516

Trans EPA ID:	CAD980695761
Trans Name:	Not reported
Trans 2 EPA ID:	Not reported
Trans 2 Name:	Not reported
TSDf EPA ID:	CAD980887418
Trans Name:	Not reported
TSDf Alt EPA ID:	Not reported
TSDf Alt Name:	Not reported
Waste Code Description:	221 - Waste oil and mixed oil
RCRA Code:	Not reported
Meth Code:	R01 - Recycler
Quantity Tons:	8.74
Waste Quantity:	2300
Quantity Unit:	G
Additional Code 1:	Not reported
Additional Code 2:	Not reported
Additional Code 3:	Not reported
Additional Code 4:	Not reported
Additional Code 5:	Not reported
Shipment Date:	19931028
Creation Date:	9/14/1995 0:00:00
Receipt Date:	19931116
Manifest ID:	90893885
Trans EPA ID:	TXD988052494
Trans Name:	Not reported
Trans 2 EPA ID:	NED001792910
Trans 2 Name:	Not reported
TSDf EPA ID:	UTD991301748
Trans Name:	Not reported
TSDf Alt EPA ID:	Not reported
TSDf Alt Name:	Not reported
Waste Code Description:	- Not reported
RCRA Code:	Not reported
Meth Code:	D80 - Disposal, Land Fill
Quantity Tons:	16.856
Waste Quantity:	20
Quantity Unit:	Y
Additional Code 1:	Not reported
Additional Code 2:	Not reported
Additional Code 3:	Not reported
Additional Code 4:	Not reported
Additional Code 5:	Not reported
Shipment Date:	19930910
Creation Date:	9/12/1995 0:00:00
Receipt Date:	19931001
Manifest ID:	90893884
Trans EPA ID:	TXD988052494
Trans Name:	Not reported
Trans 2 EPA ID:	NED001792910
Trans 2 Name:	Not reported
TSDf EPA ID:	UTD991301748
Trans Name:	Not reported
TSDf Alt EPA ID:	Not reported
TSDf Alt Name:	Not reported
Waste Code Description:	- Not reported

Map ID
Direction
Distance
Elevation

MAP FINDINGS

Site

Database(s)

EDR ID Number
EPA ID Number

UNION PACIFIC RAILROAD (Continued)

1000337516

RCRA Code:	Not reported
Meth Code:	D80 - Disposal, Land Fill
Quantity Tons:	16.856
Waste Quantity:	20
Quantity Unit:	Y
Additional Code 1:	Not reported
Additional Code 2:	Not reported
Additional Code 3:	Not reported
Additional Code 4:	Not reported
Additional Code 5:	Not reported
Shipment Date:	19930831
Creation Date:	9/12/1995 0:00:00
Receipt Date:	19930916
Manifest ID:	92332778
Trans EPA ID:	CAD981161359
Trans Name:	Not reported
Trans 2 EPA ID:	CAL930613327
Trans 2 Name:	Not reported
TSDf EPA ID:	CAL000027741
Trans Name:	Not reported
TSDf Alt EPA ID:	CAL000027741
TSDf Alt Name:	Not reported
Waste Code Description:	151 - Asbestos-containing waste
RCRA Code:	Not reported
Meth Code:	D80 - Disposal, Land Fill
Quantity Tons:	3.3712
Waste Quantity:	4
Quantity Unit:	Y
Additional Code 1:	Not reported
Additional Code 2:	Not reported
Additional Code 3:	Not reported
Additional Code 4:	Not reported
Additional Code 5:	Not reported
Shipment Date:	19930728
Creation Date:	9/11/1995 0:00:00
Receipt Date:	19930729
Manifest ID:	92290515
Trans EPA ID:	ILD099202681
Trans Name:	Not reported
Trans 2 EPA ID:	Not reported
Trans 2 Name:	Not reported
TSDf EPA ID:	CAD980884183
Trans Name:	Not reported
TSDf Alt EPA ID:	CAD980884183
TSDf Alt Name:	Not reported
Waste Code Description:	- Not reported
RCRA Code:	Not reported
Meth Code:	H01 - Transfer Station
Quantity Tons:	1.4178
Waste Quantity:	340
Quantity Unit:	G
Additional Code 1:	Not reported
Additional Code 2:	Not reported
Additional Code 3:	Not reported
Additional Code 4:	Not reported

Map ID
Direction
Distance
Elevation

MAP FINDINGS

Site

Database(s)

EDR ID Number
EPA ID Number

UNION PACIFIC RAILROAD (Continued)

1000337516

Additional Code 5:	Not reported
Shipment Date:	19930728
Creation Date:	9/11/1995 0:00:00
Receipt Date:	19930729
Manifest ID:	92290515
Trans EPA ID:	ILD099202681
Trans Name:	Not reported
Trans 2 EPA ID:	Not reported
Trans 2 Name:	Not reported
TSDf EPA ID:	CAD980884183
Trans Name:	Not reported
TSDf Alt EPA ID:	CAD980884183
TSDf Alt Name:	Not reported
Waste Code Description:	214 - Unspecified solvent mixture
RCRA Code:	D001
Meth Code:	H01 - Transfer Station
Quantity Tons:	0.306
Waste Quantity:	85
Quantity Unit:	G
Additional Code 1:	Not reported
Additional Code 2:	Not reported
Additional Code 3:	Not reported
Additional Code 4:	Not reported
Additional Code 5:	Not reported
Additional Info:	
Year:	2007
Gen EPA ID:	CAD982030207
Shipment Date:	20071207
Creation Date:	3/6/2008 18:30:13
Receipt Date:	20071207
Manifest ID:	002532626JJK
Trans EPA ID:	CAD028277036
Trans Name:	ASBURY ENVIRONMENTAL SERVICES
Trans 2 EPA ID:	Not reported
Trans 2 Name:	Not reported
TSDf EPA ID:	CAT080012602
Trans Name:	DK DIXON
TSDf Alt EPA ID:	Not reported
TSDf Alt Name:	Not reported
Waste Code Description:	221 - Waste oil and mixed oil
RCRA Code:	Not reported
Meth Code:	H141 - Storage, Bulking, And/Or Transfer Off Site--No Treatment/Reovery (H010-H129) Or (H131-H135)
Quantity Tons:	6.46
Waste Quantity:	1700
Quantity Unit:	G
Additional Code 1:	Not reported
Additional Code 2:	Not reported
Additional Code 3:	Not reported
Additional Code 4:	Not reported
Additional Code 5:	Not reported
Shipment Date:	20070912
Creation Date:	12/28/2007 18:31:14

Map ID
Direction
Distance
Elevation

MAP FINDINGS

Site

Database(s)

EDR ID Number
EPA ID Number

UNION PACIFIC RAILROAD (Continued)

1000337516

Receipt Date: 20070912
Manifest ID: 002532625JJK
Trans EPA ID: CAD028277036
Trans Name: ASBURY ENVIRONMENTAL SERVICES
Trans 2 EPA ID: Not reported
Trans 2 Name: Not reported
TSDf EPA ID: CAT080012602
Trans Name: DK DIXON
TSDf Alt EPA ID: Not reported
TSDf Alt Name: Not reported
Waste Code Description: 221 - Waste oil and mixed oil
RCRA Code: Not reported
Meth Code: H141 - Storage, Bulking, And/Or Transfer Off Site--No Treatment/Reovery (H010-H129) Or (H131-H135)

Quantity Tons: 11.495
Waste Quantity: 3025
Quantity Unit: G
Additional Code 1: Not reported
Additional Code 2: Not reported
Additional Code 3: Not reported
Additional Code 4: Not reported
Additional Code 5: Not reported

Shipment Date: 20070614
Creation Date: 11/3/2007 18:30:36
Receipt Date: 20070614
Manifest ID: 002532634JJK
Trans EPA ID: CAD028277036
Trans Name: ASBURY ENVIRONMENTAL SERVICES
Trans 2 EPA ID: Not reported
Trans 2 Name: Not reported
TSDf EPA ID: CAT080012602
Trans Name: DK DIXON
TSDf Alt EPA ID: Not reported
TSDf Alt Name: Not reported
Waste Code Description: 221 - Waste oil and mixed oil
RCRA Code: Not reported
Meth Code: H141 - Storage, Bulking, And/Or Transfer Off Site--No Treatment/Reovery (H010-H129) Or (H131-H135)

Quantity Tons: 15.2
Waste Quantity: 4000
Quantity Unit: G
Additional Code 1: Not reported
Additional Code 2: Not reported
Additional Code 3: Not reported
Additional Code 4: Not reported
Additional Code 5: Not reported

Shipment Date: 20070423
Creation Date: 12/20/2007 18:30:41
Receipt Date: 20070426
Manifest ID: 001672302JJK
Trans EPA ID: CAD072953771
Trans Name: UNITED PUMPING SERVICE INC
Trans 2 EPA ID: Not reported
Trans 2 Name: Not reported
TSDf EPA ID: CAD008252405

Map ID
Direction
Distance
Elevation

MAP FINDINGS

Site

Database(s)

EDR ID Number
EPA ID Number

UNION PACIFIC RAILROAD (Continued)

1000337516

Trans Name:	PACIFIC RESOURCE RECOVERY
TSDf Alt EPA ID:	Not reported
TSDf Alt Name:	Not reported
Waste Code Description:	331 - Off-specification, aged, or surplus organics
RCRA Code:	D001
Meth Code:	H061 - Fuel Blending Prior To Energy Recovery At Another Site
Quantity Tons:	0.025
Waste Quantity:	50
Quantity Unit:	P
Additional Code 1:	Not reported
Additional Code 2:	Not reported
Additional Code 3:	Not reported
Additional Code 4:	Not reported
Additional Code 5:	Not reported
Shipment Date:	20070423
Creation Date:	12/20/2007 18:30:41
Receipt Date:	20070426
Manifest ID:	001672302JJK
Trans EPA ID:	CAD072953771
Trans Name:	UNITED PUMPING SERVICE INC
Trans 2 EPA ID:	Not reported
Trans 2 Name:	Not reported
TSDf EPA ID:	CAD008252405
Trans Name:	PACIFIC RESOURCE RECOVERY
TSDf Alt EPA ID:	Not reported
TSDf Alt Name:	Not reported
Waste Code Description:	331 - Off-specification, aged, or surplus organics
RCRA Code:	Not reported
Meth Code:	H061 - Fuel Blending Prior To Energy Recovery At Another Site
Quantity Tons:	0.8428
Waste Quantity:	1
Quantity Unit:	Y
Additional Code 1:	Not reported
Additional Code 2:	Not reported
Additional Code 3:	Not reported
Additional Code 4:	Not reported
Additional Code 5:	Not reported
Shipment Date:	20070423
Creation Date:	12/20/2007 18:30:41
Receipt Date:	20070426
Manifest ID:	001672302JJK
Trans EPA ID:	CAD072953771
Trans Name:	UNITED PUMPING SERVICE INC
Trans 2 EPA ID:	Not reported
Trans 2 Name:	Not reported
TSDf EPA ID:	CAD008252405
Trans Name:	PACIFIC RESOURCE RECOVERY
TSDf Alt EPA ID:	Not reported
TSDf Alt Name:	Not reported
Waste Code Description:	331 - Off-specification, aged, or surplus organics
RCRA Code:	Not reported
Meth Code:	H061 - Fuel Blending Prior To Energy Recovery At Another Site
Quantity Tons:	0.8428
Waste Quantity:	1
Quantity Unit:	Y

Map ID
Direction
Distance
Elevation

MAP FINDINGS

Site

Database(s)

EDR ID Number
EPA ID Number

UNION PACIFIC RAILROAD (Continued)

1000337516

Additional Code 1:	Not reported
Additional Code 2:	Not reported
Additional Code 3:	Not reported
Additional Code 4:	Not reported
Additional Code 5:	Not reported
Shipment Date:	20070416
Creation Date:	7/3/2008 18:30:20
Receipt Date:	20070702
Manifest ID:	000123244JJK
Trans EPA ID:	CAD982468183
Trans Name:	DECON ENVIRONMENTAL SVCS
Trans 2 EPA ID:	CAR000164012
Trans 2 Name:	21ST CENTURY EMI
TSDf EPA ID:	WAD991281767
Trans Name:	BURLINGTON ENVIRONMENTAL SVCS
TSDf Alt EPA ID:	Not reported
TSDf Alt Name:	Not reported
Waste Code Description:	513 - Empty containers less than 30 gallons
RCRA Code:	Not reported
Meth Code:	H141 - Storage, Bulking, And/Or Transfer Off Site--No Treatment/Reovery (H010-H129) Or (H131-H135)
Quantity Tons:	0.6
Waste Quantity:	1200
Quantity Unit:	P
Additional Code 1:	Not reported
Additional Code 2:	Not reported
Additional Code 3:	Not reported
Additional Code 4:	Not reported
Additional Code 5:	Not reported
Shipment Date:	20070416
Creation Date:	7/3/2008 18:30:20
Receipt Date:	20070702
Manifest ID:	000123244JJK
Trans EPA ID:	CAD982468183
Trans Name:	DECON ENVIRONMENTAL SVCS
Trans 2 EPA ID:	CAR000164012
Trans 2 Name:	21ST CENTURY EMI
TSDf EPA ID:	WAD991281767
Trans Name:	BURLINGTON ENVIRONMENTAL SVCS
TSDf Alt EPA ID:	Not reported
TSDf Alt Name:	Not reported
Waste Code Description:	513 - Empty containers less than 30 gallons
RCRA Code:	Not reported
Meth Code:	H141 - Storage, Bulking, And/Or Transfer Off Site--No Treatment/Reovery (H010-H129) Or (H131-H135)
Quantity Tons:	0.3
Waste Quantity:	600
Quantity Unit:	P
Additional Code 1:	Not reported
Additional Code 2:	Not reported
Additional Code 3:	Not reported
Additional Code 4:	Not reported
Additional Code 5:	Not reported
Shipment Date:	20070416

Map ID
Direction
Distance
Elevation

MAP FINDINGS

Site

Database(s)

EDR ID Number
EPA ID Number

UNION PACIFIC RAILROAD (Continued)

1000337516

Creation Date: 8/4/2008 18:30:07
Receipt Date: Not reported
Manifest ID: 000123243JJK
Trans EPA ID: CAD982486183
Trans Name: DECON ENVIRONMENTAL SVCS
Trans 2 EPA ID: CAR000164012
Trans 2 Name: 21ST CENTURY EMI
TSDf EPA ID: WAD991281767
Trans Name: BURLINGTON ENVIRONMENTAL SERVICES
TSDf Alt EPA ID: Not reported
TSDf Alt Name: Not reported
Waste Code Description: 291 - Latex waste
RCRA Code: Not reported
Meth Code: H111 - Stabilization Or Chemical Fixation Prior To Disposal At Another Site

Quantity Tons: 0.1251
Waste Quantity: 30
Quantity Unit: G
Additional Code 1: Not reported
Additional Code 2: Not reported
Additional Code 3: Not reported
Additional Code 4: Not reported
Additional Code 5: Not reported

Shipment Date: 20070416
Creation Date: 8/4/2008 18:30:07
Receipt Date: Not reported
Manifest ID: 000123243JJK
Trans EPA ID: CAD982486183
Trans Name: DECON ENVIRONMENTAL SVCS
Trans 2 EPA ID: CAR000164012
Trans 2 Name: 21ST CENTURY EMI
TSDf EPA ID: WAD991281767
Trans Name: BURLINGTON ENVIRONMENTAL SERVICES
TSDf Alt EPA ID: Not reported
TSDf Alt Name: Not reported
Waste Code Description: 352 - Other organic solids
RCRA Code: D001
Meth Code: H141 - Storage, Bulking, And/Or Transfer Off Site--No Treatment/Reovery (H010-H129) Or (H131-H135)

Quantity Tons: 0.075
Waste Quantity: 150
Quantity Unit: P
Additional Code 1: Not reported
Additional Code 2: Not reported
Additional Code 3: Not reported
Additional Code 4: Not reported
Additional Code 5: Not reported

Additional Info:
Year: 2014
Gen EPA ID: CAD982030207

Shipment Date: 20141117
Creation Date: 1/21/2015 22:15:08
Receipt Date: 20141118
Manifest ID: 013809509JJK

Map ID
Direction
Distance
Elevation

MAP FINDINGS

Site

Database(s)

EDR ID Number
EPA ID Number

UNION PACIFIC RAILROAD (Continued)

1000337516

Trans EPA ID: CAD028277036
Trans Name: ASBURY ENVIRONMENTAL SERVICES
Trans 2 EPA ID: Not reported
Trans 2 Name: Not reported
TSDf EPA ID: CAT080012602
Trans Name: DK DIXON
TSDf Alt EPA ID: Not reported
TSDf Alt Name: Not reported
Waste Code Description: 221 - Waste oil and mixed oil
RCRA Code: Not reported
Meth Code: H141 - Storage, Bulking, And/Or Transfer Off Site--No Treatment/Reovery (H010-H129) Or (H131-H135)

Quantity Tons: 4.37
Waste Quantity: 1150
Quantity Unit: G
Additional Code 1: Not reported
Additional Code 2: Not reported
Additional Code 3: Not reported
Additional Code 4: Not reported
Additional Code 5: Not reported

Shipment Date: 20140707
Creation Date: 9/8/2014 22:15:16
Receipt Date: 20140707
Manifest ID: 013083198JJK
Trans EPA ID: CAD028277036
Trans Name: ASBURY ENVIRONMENTAL SERVICES
Trans 2 EPA ID: Not reported
Trans 2 Name: Not reported
TSDf EPA ID: CAT080012602
Trans Name: DK DIXON
TSDf Alt EPA ID: Not reported
TSDf Alt Name: Not reported
Waste Code Description: 221 - Waste oil and mixed oil
RCRA Code: Not reported
Meth Code: H141 - Storage, Bulking, And/Or Transfer Off Site--No Treatment/Reovery (H010-H129) Or (H131-H135)

Quantity Tons: 2.85
Waste Quantity: 750
Quantity Unit: G
Additional Code 1: Not reported
Additional Code 2: Not reported
Additional Code 3: Not reported
Additional Code 4: Not reported
Additional Code 5: Not reported

Shipment Date: 20140407
Creation Date: 8/14/2014 22:15:18
Receipt Date: 20140408
Manifest ID: 012423729JJK
Trans EPA ID: CAD028277036
Trans Name: ASBURY ENVIRONMENTAL SERVICES
Trans 2 EPA ID: Not reported
Trans 2 Name: Not reported
TSDf EPA ID: CAT080012602
Trans Name: DK DIXON
TSDf Alt EPA ID: Not reported

Map ID
Direction
Distance
Elevation

MAP FINDINGS

Site

Database(s)

EDR ID Number
EPA ID Number

UNION PACIFIC RAILROAD (Continued)

1000337516

TSDf Alt Name:	Not reported
Waste Code Description:	221 - Waste oil and mixed oil
RCRA Code:	Not reported
Meth Code:	H141 - Storage, Bulking, And/Or Transfer Off Site--No Treatment/Reovery (H010-H129) Or (H131-H135)
Quantity Tons:	1.9
Waste Quantity:	500
Quantity Unit:	G
Additional Code 1:	Not reported
Additional Code 2:	Not reported
Additional Code 3:	Not reported
Additional Code 4:	Not reported
Additional Code 5:	Not reported
Shipment Date:	20140404
Creation Date:	6/2/2014 22:15:08
Receipt Date:	20140404
Manifest ID:	012422085JJK
Trans EPA ID:	CAD028277036
Trans Name:	ASBURY ENVIRONMENTAL SERVICES
Trans 2 EPA ID:	Not reported
Trans 2 Name:	Not reported
TSDf EPA ID:	CAT080012602
Trans Name:	DK DIXON
TSDf Alt EPA ID:	Not reported
TSDf Alt Name:	Not reported
Waste Code Description:	221 - Waste oil and mixed oil
RCRA Code:	Not reported
Meth Code:	H141 - Storage, Bulking, And/Or Transfer Off Site--No Treatment/Reovery (H010-H129) Or (H131-H135)
Quantity Tons:	1.311
Waste Quantity:	345
Quantity Unit:	G
Additional Code 1:	Not reported
Additional Code 2:	Not reported
Additional Code 3:	Not reported
Additional Code 4:	Not reported
Additional Code 5:	Not reported
Shipment Date:	20140102
Creation Date:	3/2/2014 22:15:06
Receipt Date:	20140103
Manifest ID:	012424726JJK
Trans EPA ID:	CAD028277036
Trans Name:	ASBURY ENVIRONMENTAL SERVICES
Trans 2 EPA ID:	Not reported
Trans 2 Name:	Not reported
TSDf EPA ID:	CAT080012602
Trans Name:	DK DIXON
TSDf Alt EPA ID:	Not reported
TSDf Alt Name:	Not reported
Waste Code Description:	221 - Waste oil and mixed oil
RCRA Code:	Not reported
Meth Code:	H141 - Storage, Bulking, And/Or Transfer Off Site--No Treatment/Reovery (H010-H129) Or (H131-H135)
Quantity Tons:	0.95
Waste Quantity:	250

Map ID
Direction
Distance
Elevation

MAP FINDINGS

Site

Database(s)

EDR ID Number
EPA ID Number

UNION PACIFIC RAILROAD (Continued)

1000337516

Quantity Unit: G
Additional Code 1: Not reported
Additional Code 2: Not reported
Additional Code 3: Not reported
Additional Code 4: Not reported
Additional Code 5: Not reported

Additional Info:

Year: 2011
Gen EPA ID: CAD982030207

Shipment Date: 20111104
Creation Date: 1/20/2012 20:31:29
Receipt Date: 20111104
Manifest ID: 008133621JJK
Trans EPA ID: CAD028277036
Trans Name: ASBURY ENVIRONMENTAL SERVICES
Trans 2 EPA ID: Not reported
Trans 2 Name: Not reported
TSDf EPA ID: CAD044003556
Trans Name: RAMOS ENVIRONMENTAL SERVICES
TSDf Alt EPA ID: Not reported
TSDf Alt Name: Not reported
Waste Code Description: 221 - Waste oil and mixed oil
RCRA Code: Not reported
Meth Code: H141 - Storage, Bulking, And/Or Transfer Off Site--No Treatment/Reovery (H010-H129) Or (H131-H135)

Quantity Tons: 2.394
Waste Quantity: 630
Quantity Unit: G
Additional Code 1: Not reported
Additional Code 2: Not reported
Additional Code 3: Not reported
Additional Code 4: Not reported
Additional Code 5: Not reported

Shipment Date: 20110914
Creation Date: 12/13/2011 18:30:13
Receipt Date: 20110926
Manifest ID: 008815800JJK
Trans EPA ID: CAD028277036
Trans Name: ASBURY ENVIRONMENTAL SERVICES
Trans 2 EPA ID: Not reported
Trans 2 Name: Not reported
TSDf EPA ID: CAT080013352
Trans Name: DEMENNO / KERDOON
TSDf Alt EPA ID: Not reported
TSDf Alt Name: Not reported
Waste Code Description: 331 - Off-specification, aged, or surplus organics
RCRA Code: D001
Meth Code: H039 - Other Recovery Of Reclamation For Reuse Including Acid Regeneration, Organics Recovery Ect

Quantity Tons: 0.33
Waste Quantity: 100
Quantity Unit: G
Additional Code 1: Not reported
Additional Code 2: Not reported

Map ID
Direction
Distance
Elevation

MAP FINDINGS

Site

Database(s)

EDR ID Number
EPA ID Number

UNION PACIFIC RAILROAD (Continued)

1000337516

Additional Code 3:	Not reported
Additional Code 4:	Not reported
Additional Code 5:	Not reported
Shipment Date:	20110808
Creation Date:	10/19/2011 18:30:46
Receipt Date:	20110809
Manifest ID:	008820883JJK
Trans EPA ID:	CAD028277036
Trans Name:	ASBURY ENVIRONMENTAL SERVICES
Trans 2 EPA ID:	Not reported
Trans 2 Name:	Not reported
TSDf EPA ID:	CAD044003556
Trans Name:	RAMOS ENVIRONMENTAL SERVICES
TSDf Alt EPA ID:	Not reported
TSDf Alt Name:	Not reported
Waste Code Description:	221 - Waste oil and mixed oil
RCRA Code:	Not reported
Meth Code:	H141 - Storage, Bulking, And/Or Transfer Off Site--No Treatment/Reovery (H010-H129) Or (H131-H135)
Quantity Tons:	3.116
Waste Quantity:	820
Quantity Unit:	G
Additional Code 1:	Not reported
Additional Code 2:	Not reported
Additional Code 3:	Not reported
Additional Code 4:	Not reported
Additional Code 5:	Not reported
Shipment Date:	20110505
Creation Date:	6/16/2011 18:30:25
Receipt Date:	20110506
Manifest ID:	008142922JJK
Trans EPA ID:	CAD028277036
Trans Name:	ASBURY ENVIRONMENTAL SERVICES
Trans 2 EPA ID:	Not reported
Trans 2 Name:	Not reported
TSDf EPA ID:	CAD044003556
Trans Name:	RAMOS ENVIRONMENTAL SERVICES
TSDf Alt EPA ID:	Not reported
TSDf Alt Name:	Not reported
Waste Code Description:	221 - Waste oil and mixed oil
RCRA Code:	Not reported
Meth Code:	H141 - Storage, Bulking, And/Or Transfer Off Site--No Treatment/Reovery (H010-H129) Or (H131-H135)
Quantity Tons:	3.8
Waste Quantity:	1000
Quantity Unit:	G
Additional Code 1:	Not reported
Additional Code 2:	Not reported
Additional Code 3:	Not reported
Additional Code 4:	Not reported
Additional Code 5:	Not reported
Shipment Date:	20110204
Creation Date:	3/31/2011 18:30:21
Receipt Date:	20110204

Map ID
Direction
Distance
Elevation

MAP FINDINGS

Site

Database(s)

EDR ID Number
EPA ID Number

UNION PACIFIC RAILROAD (Continued)

1000337516

Manifest ID: 008135925JJK
Trans EPA ID: CAD028277036
Trans Name: ASBURY ENVIRONMENTAL SERVICES
Trans 2 EPA ID: Not reported
Trans 2 Name: Not reported
TSDf EPA ID: CAD044003556
Trans Name: RAMOS ENVIRONMENTAL SERVICES
TSDf Alt EPA ID: Not reported
TSDf Alt Name: Not reported
Waste Code Description: 221 - Waste oil and mixed oil
RCRA Code: Not reported
Meth Code: H141 - Storage, Bulking, And/Or Transfer Off Site--No Treatment/Reovery (H010-H129) Or (H131-H135)

Quantity Tons: 2.47
Waste Quantity: 650
Quantity Unit: G
Additional Code 1: Not reported
Additional Code 2: Not reported
Additional Code 3: Not reported
Additional Code 4: Not reported
Additional Code 5: Not reported

Additional Info:

Year: 2006
Gen EPA ID: CAD982030207

Shipment Date: 20061229
Creation Date: 4/19/2007 18:30:21
Receipt Date: 20061229
Manifest ID: 001670857JJK
Trans EPA ID: CAD072953771
Trans Name: UNITED PUMPING SERVICE INC
Trans 2 EPA ID: Not reported
Trans 2 Name: Not reported
TSDf EPA ID: CAT000646117
Trans Name: CWM/KETTLEMAN
TSDf Alt EPA ID: Not reported
TSDf Alt Name: Not reported
Waste Code Description: 223 - Unspecified oil-containing waste
RCRA Code: Not reported
Meth Code: H132 - Landfill Or Surface Impoundment That Will Be Closed As Landfill(To Include On-Site Treatment And/Or Stabilization)

Quantity Tons: 10.425
Waste Quantity: 2500
Quantity Unit: G
Additional Code 1: Not reported
Additional Code 2: Not reported
Additional Code 3: Not reported
Additional Code 4: Not reported
Additional Code 5: Not reported

Shipment Date: 20061002
Creation Date: 4/19/2007 18:30:06
Receipt Date: 20061003
Manifest ID: 000421000JJK
Trans EPA ID: CAD072953771
Trans Name: UNITED PUMPING SERVICE INC

Map ID
Direction
Distance
Elevation

MAP FINDINGS

Site

Database(s)

EDR ID Number
EPA ID Number

UNION PACIFIC RAILROAD (Continued)

1000337516

Trans 2 EPA ID:	Not reported
Trans 2 Name:	Not reported
TSDf EPA ID:	CAT000646117
Trans Name:	CWM/KETTLEMAN
TSDf Alt EPA ID:	Not reported
TSDf Alt Name:	Not reported
Waste Code Description:	223 - Unspecified oil-containing waste
RCRA Code:	Not reported
Meth Code:	H132 - Landfill Or Surface Impoundment That Will Be Closed As Landfill(To Include On-Site Treatment And/Or Stabilization)
Quantity Tons:	7.089
Waste Quantity:	1700
Quantity Unit:	G
Additional Code 1:	Not reported
Additional Code 2:	Not reported
Additional Code 3:	Not reported
Additional Code 4:	Not reported
Additional Code 5:	Not reported
Shipment Date:	20061002
Creation Date:	3/30/2007 13:31:29
Receipt Date:	20061003
Manifest ID:	000522669JJK
Trans EPA ID:	CAD028277036
Trans Name:	ASBURY ENVIRONMENTAL SERVICES
Trans 2 EPA ID:	Not reported
Trans 2 Name:	Not reported
TSDf EPA ID:	CAT080012602
Trans Name:	DK DIXON
TSDf Alt EPA ID:	Not reported
TSDf Alt Name:	Not reported
Waste Code Description:	221 - Waste oil and mixed oil
RCRA Code:	Not reported
Meth Code:	H141 - Storage, Bulking, And/Or Transfer Off Site--No Treatment/Reovery (H010-H129) Or (H131-H135)
Quantity Tons:	2.66
Waste Quantity:	700
Quantity Unit:	G
Additional Code 1:	Not reported
Additional Code 2:	Not reported
Additional Code 3:	Not reported
Additional Code 4:	Not reported
Additional Code 5:	Not reported
Shipment Date:	20060630
Creation Date:	9/14/2006 18:38:11
Receipt Date:	20060630
Manifest ID:	25132836
Trans EPA ID:	CAD028277036
Trans Name:	ASBURY ENVIRONMENTAL SERVICES
Trans 2 EPA ID:	Not reported
Trans 2 Name:	Not reported
TSDf EPA ID:	CAT080012602
Trans Name:	DK DIXON
TSDf Alt EPA ID:	CAT080012602
TSDf Alt Name:	Not reported
Waste Code Description:	221 - Waste oil and mixed oil

Map ID
Direction
Distance
Elevation

MAP FINDINGS

Site

Database(s)

EDR ID Number
EPA ID Number

UNION PACIFIC RAILROAD (Continued)

1000337516

RCRA Code: Not reported
Meth Code: R01 - Recycler
Quantity Tons: 7.22
Waste Quantity: 1900
Quantity Unit: G
Additional Code 1: Not reported
Additional Code 2: Not reported
Additional Code 3: Not reported
Additional Code 4: Not reported
Additional Code 5: Not reported

Shipment Date: 20060629
Creation Date: 9/14/2006 18:31:14
Receipt Date: 20060630
Manifest ID: 25053270
Trans EPA ID: CAD072953711
Trans Name: UNITED PUMPING SERVICE INC
Trans 2 EPA ID: Not reported
Trans 2 Name: Not reported
TSDf EPA ID: CAT000646117
Trans Name: CWM KETTLEMAN
TSDf Alt EPA ID: CAT000646117
TSDf Alt Name: Not reported
Waste Code Description: 223 - Unspecified oil-containing waste
RCRA Code: Not reported
Meth Code: T01 - Treatment, Tank
Quantity Tons: 6.255
Waste Quantity: 1500
Quantity Unit: G
Additional Code 1: Not reported
Additional Code 2: Not reported
Additional Code 3: Not reported
Additional Code 4: Not reported
Additional Code 5: Not reported

Shipment Date: 20060407
Creation Date: 7/27/2006 18:36:48
Receipt Date: 20060407
Manifest ID: 22824575
Trans EPA ID: CAD028277036
Trans Name: ASBURY ENVIRONMENTAL SERVICES
Trans 2 EPA ID: Not reported
Trans 2 Name: Not reported
TSDf EPA ID: CAT080013352
Trans Name: DEMENNO KERDOON
TSDf Alt EPA ID: CAT080013352
TSDf Alt Name: Not reported
Waste Code Description: 221 - Waste oil and mixed oil
RCRA Code: Not reported
Meth Code: R01 - Recycler
Quantity Tons: 17.1
Waste Quantity: 4500
Quantity Unit: G
Additional Code 1: Not reported
Additional Code 2: Not reported
Additional Code 3: Not reported
Additional Code 4: Not reported

Map ID
Direction
Distance
Elevation

MAP FINDINGS

Site

Database(s)

EDR ID Number
EPA ID Number

UNION PACIFIC RAILROAD (Continued)

1000337516

Additional Code 5:	Not reported
Shipment Date:	20060405
Creation Date:	7/27/2006 18:34:20
Receipt Date:	20060405
Manifest ID:	24870126
Trans EPA ID:	CAD072953771
Trans Name:	UNITED PUMPING SERVICE INC
Trans 2 EPA ID:	Not reported
Trans 2 Name:	Not reported
TSDf EPA ID:	CAT000646117
Trans Name:	CWM KETTLEMAN
TSDf Alt EPA ID:	CAT000646117
TSDf Alt Name:	Not reported
Waste Code Description:	223 - Unspecified oil-containing waste
RCRA Code:	Not reported
Meth Code:	T01 - Treatment, Tank
Quantity Tons:	10.425
Waste Quantity:	2500
Quantity Unit:	G
Additional Code 1:	Not reported
Additional Code 2:	Not reported
Additional Code 3:	Not reported
Additional Code 4:	Not reported
Additional Code 5:	Not reported
Shipment Date:	20060307
Creation Date:	7/27/2006 18:34:20
Receipt Date:	20060316
Manifest ID:	24883812
Trans EPA ID:	CAT080013428
Trans Name:	MORGAN ENVIRONMENTAL INC
Trans 2 EPA ID:	CAD028277036
Trans 2 Name:	ASBURY ENVIRONMENTAL SERVICES
TSDf EPA ID:	Not reported
Trans Name:	US FILTER RECOVERY SERVICES
TSDf Alt EPA ID:	Not reported
TSDf Alt Name:	Not reported
Waste Code Description:	181 - Other inorganic solid waste Organics
RCRA Code:	D008
Meth Code:	D80 - Disposal, Land Fill
Quantity Tons:	0.125
Waste Quantity:	250
Quantity Unit:	P
Additional Code 1:	Not reported
Additional Code 2:	Not reported
Additional Code 3:	Not reported
Additional Code 4:	Not reported
Additional Code 5:	Not reported
Shipment Date:	20060307
Creation Date:	7/27/2006 18:34:20
Receipt Date:	20060316
Manifest ID:	24883812
Trans EPA ID:	CAT080013428
Trans Name:	MORGAN ENVIRONMENTAL INC
Trans 2 EPA ID:	CAD028277036

Map ID
Direction
Distance
Elevation

MAP FINDINGS

Site

Database(s)

EDR ID Number
EPA ID Number

UNION PACIFIC RAILROAD (Continued)

1000337516

Trans 2 Name: ASBURY ENVIRONMENTAL SERVICES
TSDf EPA ID: Not reported
Trans Name: US FILTER RECOVERY SERVICES
TSDf Alt EPA ID: Not reported
TSDf Alt Name: Not reported
Waste Code Description: 352 - Other organic solids
RCRA Code: Not reported
Meth Code: D80 - Disposal, Land Fill
Quantity Tons: 0.075
Waste Quantity: 150
Quantity Unit: P
Additional Code 1: Not reported
Additional Code 2: Not reported
Additional Code 3: Not reported
Additional Code 4: Not reported
Additional Code 5: Not reported

Shipment Date: 20060111
Creation Date: 3/22/2006 18:32:45
Receipt Date: 20060111
Manifest ID: 24869244
Trans EPA ID: CAD072953771
Trans Name: UNITED PUMPING SERVICE INC
Trans 2 EPA ID: Not reported
Trans 2 Name: Not reported
TSDf EPA ID: CAT000646117
Trans Name: CWM/KETTLEMAN
TSDf Alt EPA ID: CAT000646117
TSDf Alt Name: Not reported
Waste Code Description: 223 - Unspecified oil-containing waste
RCRA Code: Not reported
Meth Code: T01 - Treatment, Tank
Quantity Tons: 9.174
Waste Quantity: 2200
Quantity Unit: G
Additional Code 1: Not reported
Additional Code 2: Not reported
Additional Code 3: Not reported
Additional Code 4: Not reported
Additional Code 5: Not reported

Additional Info:
Year: 2013
Gen EPA ID: CAD982030207

Shipment Date: 20131007
Creation Date: 11/25/2013 22:15:07
Receipt Date: 20131007
Manifest ID: 011819768JJK
Trans EPA ID: CAD028277036
Trans Name: ASBURY ENVIRONMENTAL SERVICES
Trans 2 EPA ID: Not reported
Trans 2 Name: Not reported
TSDf EPA ID: CAT080012602
Trans Name: DK DIXON
TSDf Alt EPA ID: Not reported
TSDf Alt Name: Not reported

Map ID
Direction
Distance
Elevation

MAP FINDINGS

Site

Database(s)

EDR ID Number
EPA ID Number

UNION PACIFIC RAILROAD (Continued)

1000337516

Waste Code Description:	221 - Waste oil and mixed oil
RCRA Code:	Not reported
Meth Code:	H141 - Storage, Bulking, And/Or Transfer Off Site--No Treatment/Reovery (H010-H129) Or (H131-H135)
Quantity Tons:	1.14
Waste Quantity:	300
Quantity Unit:	G
Additional Code 1:	Not reported
Additional Code 2:	Not reported
Additional Code 3:	Not reported
Additional Code 4:	Not reported
Additional Code 5:	Not reported
Shipment Date:	20130828
Creation Date:	11/1/2013 22:15:05
Receipt Date:	20130905
Manifest ID:	010192669JJK
Trans EPA ID:	CAR000096313
Trans Name:	JM ENVIRONMENTAL INC
Trans 2 EPA ID:	CAR000037283
Trans 2 Name:	WORLD ENVIRONMENTAL & ENERGY INC
TSDf EPA ID:	CAD982042475
Trans Name:	RECOLOGY HAY ROAD LANDFILL
TSDf Alt EPA ID:	Not reported
TSDf Alt Name:	Not reported
Waste Code Description:	151 - Asbestos-containing waste
RCRA Code:	Not reported
Meth Code:	H132 - Landfill Or Surface Impoundment That Will Be Closed As Landfill(To Include On-Site Treatment And/Or Stabilization)
Quantity Tons:	0.4
Waste Quantity:	1
Quantity Unit:	Y
Additional Code 1:	Not reported
Additional Code 2:	Not reported
Additional Code 3:	Not reported
Additional Code 4:	Not reported
Additional Code 5:	Not reported
Shipment Date:	20130803
Creation Date:	2/12/2014 22:15:06
Receipt Date:	20130809
Manifest ID:	008725818JJK
Trans EPA ID:	CAD072953771
Trans Name:	UNITED PUMPING SERVICE INC
Trans 2 EPA ID:	Not reported
Trans 2 Name:	Not reported
TSDf EPA ID:	AZR000002428
Trans Name:	COPPER MOUNTAIN LANDFILL
TSDf Alt EPA ID:	Not reported
TSDf Alt Name:	Not reported
Waste Code Description:	181 - Other inorganic solid waste Organics
RCRA Code:	Not reported
Meth Code:	H132 - Landfill Or Surface Impoundment That Will Be Closed As Landfill(To Include On-Site Treatment And/Or Stabilization)
Quantity Tons:	8.428
Waste Quantity:	10
Quantity Unit:	Y

Map ID
Direction
Distance
Elevation

MAP FINDINGS

Site

Database(s)

EDR ID Number
EPA ID Number

UNION PACIFIC RAILROAD (Continued)

1000337516

Additional Code 1:	Not reported
Additional Code 2:	Not reported
Additional Code 3:	Not reported
Additional Code 4:	Not reported
Additional Code 5:	Not reported
Shipment Date:	20130803
Creation Date:	2/12/2014 22:15:06
Receipt Date:	20130809
Manifest ID:	008725817JJK
Trans EPA ID:	CAD072953771
Trans Name:	UNITED PUMPING SERVICE INC
Trans 2 EPA ID:	Not reported
Trans 2 Name:	Not reported
TSDf EPA ID:	AZR000002428
Trans Name:	COPPER MOUNTAIN LANDFILL
TSDf Alt EPA ID:	Not reported
TSDf Alt Name:	Not reported
Waste Code Description:	181 - Other inorganic solid waste Organics
RCRA Code:	Not reported
Meth Code:	H132 - Landfill Or Surface Impoundment That Will Be Closed As Landfill(To Include On-Site Treatment And/Or Stabilization)
Quantity Tons:	8.428
Waste Quantity:	10
Quantity Unit:	Y
Additional Code 1:	Not reported
Additional Code 2:	Not reported
Additional Code 3:	Not reported
Additional Code 4:	Not reported
Additional Code 5:	Not reported
Shipment Date:	20130702
Creation Date:	8/15/2013 22:15:17
Receipt Date:	20130703
Manifest ID:	009897933JJK
Trans EPA ID:	CAD028277036
Trans Name:	ASBURY ENVIRONMENTAL SERVICES
Trans 2 EPA ID:	Not reported
Trans 2 Name:	Not reported
TSDf EPA ID:	CAD044003556
Trans Name:	RAMOS ENVIRONMENTAL SERVICES
TSDf Alt EPA ID:	Not reported
TSDf Alt Name:	Not reported
Waste Code Description:	221 - Waste oil and mixed oil
RCRA Code:	Not reported
Meth Code:	H141 - Storage, Bulking, And/Or Transfer Off Site--No Treatment/Reovery (H010-H129) Or (H131-H135)
Quantity Tons:	2.47
Waste Quantity:	650
Quantity Unit:	G
Additional Code 1:	Not reported
Additional Code 2:	Not reported
Additional Code 3:	Not reported
Additional Code 4:	Not reported
Additional Code 5:	Not reported
Shipment Date:	20130405

Map ID
Direction
Distance
Elevation

MAP FINDINGS

Site

Database(s)

EDR ID Number
EPA ID Number

UNION PACIFIC RAILROAD (Continued)

1000337516

Creation Date: 6/7/2013 22:15:20
Receipt Date: 20130406
Manifest ID: 009575261JJK
Trans EPA ID: CAD028277036
Trans Name: ASBURY ENVIRONMENTAL SERVICES
Trans 2 EPA ID: Not reported
Trans 2 Name: Not reported
TSDf EPA ID: CAT080012602
Trans Name: DK DIXON
TSDf Alt EPA ID: Not reported
TSDf Alt Name: Not reported
Waste Code Description: 221 - Waste oil and mixed oil
RCRA Code: Not reported
Meth Code: H141 - Storage, Bulking, And/Or Transfer Off Site--No Treatment/Reovery (H010-H129) Or (H131-H135)

Quantity Tons: 4.484
Waste Quantity: 1180
Quantity Unit: G
Additional Code 1: Not reported
Additional Code 2: Not reported
Additional Code 3: Not reported
Additional Code 4: Not reported
Additional Code 5: Not reported

Shipment Date: 20130108
Creation Date: 3/4/2013 22:15:14
Receipt Date: 20130109
Manifest ID: 010855822JJK
Trans EPA ID: CAD028277036
Trans Name: ASBURY ENVIRONMENTAL SERVICES
Trans 2 EPA ID: Not reported
Trans 2 Name: Not reported
TSDf EPA ID: CAD044003556
Trans Name: RAMOS ENVIRONMENTAL SERVICES
TSDf Alt EPA ID: Not reported
TSDf Alt Name: Not reported
Waste Code Description: 221 - Waste oil and mixed oil
RCRA Code: Not reported
Meth Code: H141 - Storage, Bulking, And/Or Transfer Off Site--No Treatment/Reovery (H010-H129) Or (H131-H135)

Quantity Tons: 2.66
Waste Quantity: 700
Quantity Unit: G
Additional Code 1: Not reported
Additional Code 2: Not reported
Additional Code 3: Not reported
Additional Code 4: Not reported
Additional Code 5: Not reported

CERS:

Name: UNION PACIFIC RAILROAD
Address: 833 E 8TH ST
City,State,Zip: STOCKTON, CA 95206
Site ID: 501099
CERS ID: 110002782506
CERS Description: US EPA Air Emission Inventory System (EIS)

Map ID
Direction
Distance
Elevation

MAP FINDINGS

Site

Database(s)

EDR ID Number
EPA ID Number

UNION PACIFIC RAILROAD (Continued)

1000337516

Affiliation:

Affiliation Type Desc: Regional Board Caseworker
Entity Name: JAMES BARTON CTRL VLY RWQCB REGN 5S
Entity Title: Not reported
Affiliation Address: 11020 SUN CENTER DRIVE 200
Affiliation City: RANCHOCORDOVA
Affiliation State: Not reported
Affiliation Country: Not reported
Affiliation Zip: Not reported
Affiliation Phone: Not reported

Affiliation Type Desc: Environmental Contact
Entity Name: ENVIR MGMT
Entity Title: Not reported
Affiliation Address: 833 EAST 8TH ST
Affiliation City: STOCKTON
Affiliation State: CA
Affiliation Country: Not reported
Affiliation Zip: Not reported
Affiliation Phone: Not reported

HWTS:

Name: UNION PACIFIC RAILROAD
Address: 833 E 8TH ST
Address 2: Not reported
City,State,Zip: STOCKTON, CA 952062203
EPA ID: CAC002758794
Inactive Date: 04/25/2014
Create Date: 01/24/2014
Last Act Date: 04/27/2014
Mailing Name: Not reported
Mailing Address: 10031 FOOTHILLS BLVD
Mailing Address 2: Not reported
Mailing City,State,Zip: ROSEVILLE, CA 957475146
Owner Name: UNION PACIFIC RAILROAD
Owner Address: 1400 DOUGLAS ST
Owner Address 2: Not reported
Owner City,State,Zip: OMAHA, NE 681791001
Contact Name: JIM DIEL
Contact Address: 10031 FOOTHILLS BLVD
Contact Address 2: Not reported
City,State,Zip: ROSEVILLE, CA 957475146

Name: UNION PACIFIC RAILROAD
Address: 833 E 8TH ST
Address 2: Not reported
City,State,Zip: STOCKTON, CA 952060000
EPA ID: CAD982030207
Inactive Date: Not reported
Create Date: 03/01/1988
Last Act Date: 09/11/2019
Mailing Name: ENVIRONMENTAL MANAGEMENT
Mailing Address: 2401 E SEPULVEDA BLVD
Mailing Address 2: Not reported
Mailing City,State,Zip: LONG BEACH, CA 908100000

Map ID
 Direction
 Distance
 Elevation

MAP FINDINGS

Site

Database(s)

EDR ID Number
 EPA ID Number

UNION PACIFIC RAILROAD (Continued)

1000337516

Owner Name: UNION PACIFIC RAILROAD
 Owner Address: 1400 DOUGLAS STREET
 Owner Address 2: Not reported
 Owner City,State,Zip: OMAHA, NE 681790000
 Contact Name: KRISTEN STEVENS
 Contact Address: 2401 E SEPULVEDA BLVD
 Contact Address 2: Not reported
 City,State,Zip: LONG BEACH, CA 908100000

NAICS:

EPA ID: CAD982030207
 Create Date: 2002-03-14 16:36:26
 NAICS Code: 482111
 NAICS Description: Line-Haul Railroads
 Issued EPA ID Date: 1988-03-01 00:00:00
 Inactive Date: Not reported
 Facility Name: UNION PACIFIC RAILROAD
 Facility Address: 833 E 8TH ST
 Facility Address 2: Not reported
 Facility City: STOCKTON
 Facility County: 39
 Facility State: CA
 Facility Zip: 952060000

BF597
South
1/4-1/2
0.393 mi.
2073 ft.

Relative:
Lower

Actual:
17 ft.

UPRR STOCKTON RAIL YARD
833 EAST 8TH STREET
STOCKTON, CA 95206

Site 2 of 2 in cluster BF

ENVIROSTOR **1000337513**
LUST **N/A**
CPS-SLIC
CHMIRS
Cortese
HIST CORTESE
NPDES
CIWQS
CERS

ENVIROSTOR:

Name: STOCKTON CLASSIFICATION YARD
 Address: 833 EAST 8TH STREET
 City,State,Zip: STOCKTON, CA
 Facility ID: 80000386
 Status: No Further Action
 Status Date: 12/16/2013
 Site Code: Not reported
 Site Type: Military Evaluation
 Site Type Detailed: FUDS
 Acres: 30
 NPL: NO
 Regulatory Agencies: SMBRP
 Lead Agency: SMBRP
 Program Manager: Not reported
 Supervisor: Dan Ward
 Division Branch: Cleanup Sacramento
 Assembly: 13
 Senate: 05
 Special Program: Not reported
 Restricted Use: NO
 Site Mgmt Req: NONE SPECIFIED
 Funding: DERA

Map ID
Direction
Distance
Elevation

MAP FINDINGS

Site

Database(s)

EDR ID Number
EPA ID Number

UPRR STOCKTON RAIL YARD (Continued)

1000337513

Latitude: 37.92222
Longitude: -121.2725
APN: NONE SPECIFIED
Past Use: NONE SPECIFIED
Potential COC: NONE SPECIFIED
Confirmed COC: NONE SPECIFIED
Potential Description: NONE SPECIFIED
Alias Name: CA99799F572700
Alias Type: Federal Facility ID
Alias Name: J09CA0786
Alias Type: INPR
Alias Name: 80000386
Alias Type: Envirostor ID Number

Completed Info:

Completed Area Name: PROJECT WIDE
Completed Sub Area Name: Not reported
Completed Document Type: No Department of Defense Action Indicated (NDAI)
Completed Date: 12/16/2013
Comments: Please note that this determination is based on information in DTSC s and the Water Boards possession at this time concerning Department of Defense (DoD) activities on the sites listed above. DTSC and the Water Boards reserve the right to address any appropriate environmental or human health related issue, should additional information concerning the environmental condition of this site become available in the future.

Future Area Name: Not reported
Future Sub Area Name: Not reported
Future Document Type: Not reported
Future Due Date: Not reported
Schedule Area Name: Not reported
Schedule Sub Area Name: Not reported
Schedule Document Type: Not reported
Schedule Due Date: Not reported
Schedule Revised Date: Not reported

LUST:

Name: UNION PACIFIC RAILROAD
Address: 833 8TH ST E
City,State,Zip: STOCKTON, CA 95206
Lead Agency: SAN JOAQUIN COUNTY
Case Type: LUST Cleanup Site
Geo Track: http://geotracker.waterboards.ca.gov/profile_report.asp?global_id=T0607700369
Global Id: T0607700369
Latitude: 37.930759
Longitude: -121.2723656
Status: Completed - Case Closed
Status Date: 01/14/1994
Case Worker: Not reported
RB Case Number: 390474
Local Agency: Not reported
File Location: Not reported
Local Case Number: 1455
Potential Media Affect: Soil
Potential Contaminants of Concern: Diesel
Site History: Not reported

Map ID
Direction
Distance
Elevation

MAP FINDINGS

Site

Database(s)

EDR ID Number
EPA ID Number

UPRR STOCKTON RAIL YARD (Continued)

1000337513

LUST:

Global Id: T0607700369
Contact Type: Regional Board Caseworker
Contact Name: Alan Buehler
Organization Name: CENTRAL VALLEY RWQCB (REGION 5S)
Address: 11020 SUN CENTER DRIVE #200
City: RANCHO CORDOVA
Email: alan.buehler@waterboards.ca.gov
Phone Number: Not reported

LUST:

Global Id: T0607700369
Action Type: Other
Date: 01/26/1990
Action: Leak Discovery

Global Id: T0607700369
Action Type: ENFORCEMENT
Date: 08/25/1993
Action: Staff Letter

Global Id: T0607700369
Action Type: ENFORCEMENT
Date: 02/08/1990
Action: Unauthorized Release Form

Global Id: T0607700369
Action Type: ENFORCEMENT
Date: 02/08/1990
Action: Other Report

Global Id: T0607700369
Action Type: Other
Date: 02/08/1990
Action: Leak Reported

LUST:

Global Id: T0607700369
Status: Open - Case Begin Date
Status Date: 01/26/1990

Global Id: T0607700369
Status: Completed - Case Closed
Status Date: 01/14/1994

LUST REG 5:

Name: UNION PACIFIC RAILROAD
Address: 833 8TH ST E
City: STOCKTON
Region: 5
Status: Case Closed
Case Number: 390474
Case Type: Soil only
Substance: DIESEL

Map ID
Direction
Distance
Elevation

MAP FINDINGS

Site

Database(s)

EDR ID Number
EPA ID Number

UPRR STOCKTON RAIL YARD (Continued)

1000337513

Staff Initials: JLB
Lead Agency: Local
Program: LUST
MTBE Code: N/A

SLIC REG 5:

Name: Union Pacific Railroad Stockton Yard**
Address: 833 8th St E
City: Stockton
Region: 5
Facility Status: Preliminary Assessment
Unit: Facility is a Spill or site
Pollutant: TPH
Lead Agency: GJD
Date Filed: / /
Report Date: / /
Date Added: Not reported
Date Closed: Not reported

CPS-SLIC:

Name: UNION PACIFIC RAILROAD - STOCKTON YARD
Address: 833 EAST 8TH STREET
City,State,Zip: STOCKTON, CA
Region: STATE
Facility Status: Completed - Case Closed
Status Date: 03/08/2011
Global Id: SLT5S3003336
Lead Agency: CENTRAL VALLEY RWQCB (REGION 5S)
Lead Agency Case Number: Not reported
Latitude: 37.917930276
Longitude: -121.2729907
Case Type: Cleanup Program Site
Case Worker: GJD
Local Agency: Not reported
RB Case Number: SLT5S300
File Location: Not reported
Potential Media Affected: Soil
Potential Contaminants of Concern: Not reported
Site History: A locomotive collision on 30 August 2003 spilled about 2,300 gallons of diesel fuel, which made its way into a drop inlet and surface water drainage that drained to Duck Creek and ultimately to the San Joaquin river and Sacramento River delta. UPRR performed emergency cleanup of the surface water and excavated about 315 cy ballast and soil. In October 2005, UPRR excavated the drop inlet, culvert, and about 209 tons of soil. Confirmation sampling continued to detect up to 400 mg/kg TPHd in the soil, but chromatographs suggested the TPH was weathered. Subsequent stormwater runoff from the replaced culvert contained 320 to 950 ug/l of TPH, but of a heavier-end fraction. Also, UPRR used Dustac, a wood pulp product for dust control that contains lignans, which come out in the petroleum hydrocarbon analyses. Staff suspect that the remaining TPH found in stormwater runoff are from the Dustac or other discharges from locomotives (dripping TPH) during yard switching operations. UPRR monitored storm water discharges from the outfalls of thirteen culverts discharging into the drainage ditch connecting to Duck Creek. All of the outfalls had 1ppm to 11 ppm TPHd, which are below the US EPA levels used to

Map ID
Direction
Distance
Elevation

MAP FINDINGS

Site

Database(s)

EDR ID Number
EPA ID Number

UPRR STOCKTON RAIL YARD (Continued)

1000337513

regulate stormwater discharge from industrial facilities. On March 8, 2011, the Central Valley Regional Water Board Executive Officer signed a No Further Action letter, indicating that the cleanup from the locomotive collision diesel spill is complete.

[Click here to access the California GeoTracker records for this facility:](#)

Name: UNION PACIFIC RAILROAD - STOCKTON YARD
Address: 833 EAST 8TH STREET
City,State,Zip: STOCKTON, CA
Region: STATE
Facility Status: Open - Site Assessment
Status Date: 01/09/2019
Global Id: T10000012547
Lead Agency: CENTRAL VALLEY RWQCB (REGION 5S)
Lead Agency Case Number: Not reported
Latitude: 37.93428
Longitude: -121.27247
Case Type: Cleanup Program Site
Case Worker: KC
Local Agency: Not reported
RB Case Number: Not reported
File Location: Not reported
Potential Media Affected: Not reported
Potential Contaminants of Concern: Total Petroleum Hydrocarbons (TPH)
Site History: There have been multiple releases at this facility. On 27 January 2017, approximately 1,790 gallons of diesel were released along the main line track, northwest of the Locomotive Shop. The cause of the release was not specified. Approximately 2,750 tons of diesel impacted soil was excavated and disposed offsite. On 31 March 2017, a locomotive derailed at the Del Monte spur of the Union Pacific Stockton rail yard. During 31 March thru 3 April 2017, approximately 500 cubic yards of diesel-impacted soil and ballast were excavated and disposed offsite. On 10 April 2017, an unknown quantity of diesel and motor oil range fluids were released as a result of locomotive retention tanks overflowing on six locomotives during heavy rains. Approximately 42 tons of impacted soil and ballast rock were excavated and disposed offsite. In addition, 910 gallons of diesel/water mixture was recovered and disposed offsite. On 25 January 2019, three transformers (one PCB-containing) were damaged and released oil to a surface area measuring approximately 60 feet by 15 feet.

[Click here to access the California GeoTracker records for this facility:](#)

CHMIRS:
Name: Not reported
Address: 833 EAST 8TH ST
City,State,Zip: STOCKTON, CA
OES Incident Number: 15-0522
OES notification: 01/27/2015
OES Date: Not reported
OES Time: Not reported
Date Completed: Not reported
Property Use: Not reported
Agency Id Number: Not reported
Agency Incident Number: Not reported

Map ID
Direction
Distance
Elevation

MAP FINDINGS

Site

Database(s)

EDR ID Number
EPA ID Number

UPRR STOCKTON RAIL YARD (Continued)

1000337513

Time Notified:	Not reported
Time Completed:	Not reported
Surrounding Area:	Not reported
Estimated Temperature:	Not reported
Property Management:	Not reported
More Than Two Substances Involved?:	Not reported
Resp Agency Personel # Of Decontaminated:	Not reported
Responding Agency Personel # Of Injuries:	Not reported
Responding Agency Personel # Of Fatalities:	Not reported
Others Number Of Decontaminated:	Not reported
Others Number Of Injuries:	Not reported
Others Number Of Fatalities:	Not reported
Vehicle Make/year:	Not reported
Vehicle License Number:	Not reported
Vehicle State:	Not reported
Vehicle Id Number:	Not reported
CA DOT PUC/ICC Number:	Not reported
Company Name:	Not reported
Reporting Officer Name/ID:	Not reported
Report Date:	Not reported
Facility Telephone:	Not reported
Waterway Involved:	No
Waterway:	Not reported
Spill Site:	Rail Road
Cleanup By:	Unknown
Containment:	Not reported
What Happened:	Not reported
Type:	Not reported
Measure:	Not reported
Other:	Not reported
Type:	PETROLEUM
Measure:	Gal(s)
Other:	Not reported
Date/Time:	1524
Year:	2015
Agency:	UPRR
Incident Date:	01/27/2015
Admin Agency:	San Joaquin County Environmental Health
Amount:	Not reported
Contained:	Yes
Site Type:	Not reported
E Date:	Not reported
Substance:	Anti cieze lubricant
Quantity Released:	2
Unknown:	Not reported
Substance #2:	Not reported
Substance #3:	Not reported
Evacuations:	Not reported
Number of Injuries:	Not reported
Number of Fatalities:	Not reported
#1 Pipeline:	No
#2 Pipeline:	No
#3 Pipeline:	No
#1 Vessel >= 300 Tons:	No
#2 Vessel >= 300 Tons:	No
#3 Vessel >= 300 Tons:	No
Evacs:	No

Map ID
Direction
Distance
Elevation

MAP FINDINGS

Site

Database(s)

EDR ID Number
EPA ID Number

UPRR STOCKTON RAIL YARD (Continued)

1000337513

Injuries: No
Fatals: No
Comments: Not reported
Description: A ruptured container (barrel) caused this release to the ground. No waterways were affected by this release

Name: Not reported
Address: 833 EAST 8TH STREET
City,State,Zip: STOCKTON, CA 95206
OES Incident Number: 10-1276
OES notification: 02/18/2010
OES Date: Not reported
OES Time: Not reported
Date Completed: Not reported
Property Use: Not reported
Agency Id Number: Not reported
Agency Incident Number: Not reported
Time Notified: Not reported
Time Completed: Not reported
Surrounding Area: Not reported
Estimated Temperature: Not reported
Property Management: Not reported
More Than Two Substances Involved?: Not reported
Resp Agncy Personel # Of Decontaminated: Not reported
Responding Agency Personel # Of Injuries: Not reported
Responding Agency Personel # Of Fatalities: Not reported
Others Number Of Decontaminated: Not reported
Others Number Of Injuries: Not reported
Others Number Of Fatalities: Not reported
Vehicle Make/year: Not reported
Vehicle License Number: Not reported
Vehicle State: Not reported
Vehicle Id Number: Not reported
CA DOT PUC/ICC Number: Not reported
Company Name: Not reported
Reporting Officer Name/ID: Not reported
Report Date: Not reported
Facility Telephone: Not reported
Waterway Involved: No
Waterway: Not reported
Spill Site: Rail Road
Cleanup By: Contractor
Containment: Not reported
What Happened: Not reported
Type: Not reported
Measure: N/A
Other: Not reported
Date/Time: 1803
Year: 2010
Agency: UPRR
Incident Date: 2/18/2010
Admin Agency: Not reported
Amount: Not reported
Contained: Yes
Site Type: Not reported
E Date: Not reported

Map ID
Direction
Distance
Elevation

MAP FINDINGS

Site

Database(s)

EDR ID Number
EPA ID Number

UPRR STOCKTON RAIL YARD (Continued)

1000337513

Substance: Derailment
Unknown: Not reported
Substance #2: Not reported
Substance #3: Not reported
Evacuations: Not reported
Number of Injuries: Not reported
Number of Fatalities: Not reported
#1 Pipeline: Not reported
#2 Pipeline: Not reported
#3 Pipeline: Not reported
#1 Vessel >= 300 Tons: Not reported
#2 Vessel >= 300 Tons: Not reported
#3 Vessel >= 300 Tons: Not reported
Evacs: Not reported
Injuries: Not reported
Fataals: Not reported
Comments: Not reported
Description: Four rail cars have derailed upright with the trucks off the rail inside the Stockton railyard. Unknown on the type of cars at this time and there are no releases or injuries at this time. This is remote control train # LRS 51R of the 18th.

Name: Not reported
Address: 833 EAST 8TH ST
City,State,Zip: STOCKTON, CA
OES Incident Number: 1-2818
OES notification: 05/06/2011
OES Date: Not reported
OES Time: Not reported
Date Completed: Not reported
Property Use: Not reported
Agency Id Number: Not reported
Agency Incident Number: Not reported
Time Notified: Not reported
Time Completed: Not reported
Surrounding Area: Not reported
Estimated Temperature: Not reported
Property Management: Not reported
More Than Two Substances Involved?: Not reported
Resp Agncy Personel # Of Decontaminated: Not reported
Responding Agency Personel # Of Injuries: Not reported
Responding Agency Personel # Of Fatalities: Not reported
Others Number Of Decontaminated: Not reported
Others Number Of Injuries: Not reported
Others Number Of Fatalities: Not reported
Vehicle Make/year: Not reported
Vehicle License Number: Not reported
Vehicle State: Not reported
Vehicle Id Number: Not reported
CA DOT PUC/ICC Number: Not reported
Company Name: Not reported
Reporting Officer Name/ID: Not reported
Report Date: Not reported
Facility Telephone: Not reported
Waterway Involved: No

Map ID
Direction
Distance
Elevation

MAP FINDINGS

Site

Database(s)

EDR ID Number
EPA ID Number

UPRR STOCKTON RAIL YARD (Continued)

1000337513

Waterway:	Not reported
Spill Site:	Rail Road
Cleanup By:	Unknown
Containment:	Not reported
What Happened:	Not reported
Type:	Not reported
Measure:	N/A
Other:	Not reported
Date/Time:	1208
Year:	2011
Agency:	UPRR
Incident Date:	5/6/2011
Admin Agency:	San Joaquin County Emergency Services
Amount:	Not reported
Contained:	No
Site Type:	Not reported
E Date:	Not reported
Substance:	Propane Odor
Quantity Released:	Unknown
Unknown:	Not reported
Substance #2:	Not reported
Substance #3:	Not reported
Evacuations:	Not reported
Number of Injuries:	Not reported
Number of Fatalities:	Not reported
#1 Pipeline:	Not reported
#2 Pipeline:	Not reported
#3 Pipeline:	Not reported
#1 Vessel >= 300 Tons:	Not reported
#2 Vessel >= 300 Tons:	Not reported
#3 Vessel >= 300 Tons:	Not reported
Evacs:	Not reported
Injuries:	Not reported
Fatals:	Not reported
Comments:	Not reported
Description:	RP states that a propane odor is coming from a fixed tank within the railyard.

CORTESE:

Name:	UNION PACIFIC RAILROAD
Address:	833 8TH ST E
City,State,Zip:	STOCKTON, CA 95206
Region:	CORTESE
Envirostor Id:	Not reported
Global ID:	T0607700369
Site/Facility Type:	LUST CLEANUP SITE
Cleanup Status:	COMPLETED - CASE CLOSED
Status Date:	Not reported
Site Code:	Not reported
Latitude:	Not reported
Longitude:	Not reported
Owner:	Not reported
Enf Type:	Not reported
Swat R:	Not reported
Flag:	active
Order No:	Not reported
Waste Discharge System No:	Not reported

Map ID
Direction
Distance
Elevation

MAP FINDINGS

Site

Database(s)

EDR ID Number
EPA ID Number

UPRR STOCKTON RAIL YARD (Continued)

1000337513

Effective Date: Not reported
Region 2: Not reported
WID Id: Not reported
Solid Waste Id No: Not reported
Waste Management Uit Name: Not reported
File Name: Active Open

HIST CORTESE:

edr_fname: UNION PACIFIC RAILROAD
edr_fadd1: 833 8TH
City,State,Zip: STOCKTON, CA
Region: CORTESE
Facility County Code: 39
Reg By: LTNKA
Reg Id: 390474

NPDES:

Name: UPRR STOCKTON RAIL YARD
Address: 833 EAST 8TH STREET
City,State,Zip: STOCKTON, CA 95206
Facility Status: Not reported
NPDES Number: Not reported
Region: Not reported
Agency Number: Not reported
Regulatory Measure ID: Not reported
Place ID: Not reported
Order Number: Not reported
WDID: 5S39C371334
Regulatory Measure Type: Construction
Program Type: Not reported
Adoption Date Of Regulatory Measure: Not reported
Effective Date Of Regulatory Measure: Not reported
Termination Date Of Regulatory Measure: Not reported
Expiration Date Of Regulatory Measure: Not reported
Discharge Address: Not reported
Discharge Name: Not reported
Discharge City: Not reported
Discharge State: Not reported
Discharge Zip: Not reported
Status: Terminated
Status Date: 10/02/2015
Operator Name: Union Pacific Railroad
Operator Address: 1400 Douglas Street
Operator City: Omaha
Operator State: Nebraska
Operator Zip: 68179

NPDES as of 03/2018:

NPDES Number: CAS000002
Status: Terminated
Agency Number: 0
Region: 5S
Regulatory Measure ID: 448973
Order Number: 2009-0009-DWQ
Regulatory Measure Type: Enrollee
Place ID: Not reported
WDID: 5S39C371334

Map ID
Direction
Distance
Elevation

MAP FINDINGS

Site

Database(s)

EDR ID Number
EPA ID Number

UPRR STOCKTON RAIL YARD (Continued)

1000337513

Program Type:	Construction
Adoption Date Of Regulatory Measure:	Not reported
Effective Date Of Regulatory Measure:	11/03/2014
Expiration Date Of Regulatory Measure:	Not reported
Termination Date Of Regulatory Measure:	10/02/2015
Discharge Name:	Union Pacific Railroad
Discharge Address:	1400 Douglas Street
Discharge City:	Omaha
Discharge State:	Nebraska
Discharge Zip:	68179
Received Date:	Not reported
Processed Date:	Not reported
Status:	Not reported
Status Date:	Not reported
Place Size:	Not reported
Place Size Unit:	Not reported
Contact:	Not reported
Contact Title:	Not reported
Contact Phone:	Not reported
Contact Phone Ext:	Not reported
Contact Email:	Not reported
Operator Name:	Not reported
Operator Address:	Not reported
Operator City:	Not reported
Operator State:	Not reported
Operator Zip:	Not reported
Operator Contact:	Not reported
Operator Contact Title:	Not reported
Operator Contact Phone:	Not reported
Operator Contact Phone Ext:	Not reported
Operator Contact Email:	Not reported
Operator Type:	Not reported
Developer:	Not reported
Developer Address:	Not reported
Developer City:	Not reported
Developer State:	Not reported
Developer Zip:	Not reported
Developer Contact:	Not reported
Developer Contact Title:	Not reported
Constype Linear Utility Ind:	Not reported
Emergency Phone:	Not reported
Emergency Phone Ext:	Not reported
Constype Above Ground Ind:	Not reported
Constype Below Ground Ind:	Not reported
Constype Cable Line Ind:	Not reported
Constype Comm Line Ind:	Not reported
Constype Commercial Ind:	Not reported
Constype Electrical Line Ind:	Not reported
Constype Gas Line Ind:	Not reported
Constype Industrial Ind:	Not reported
Constype Other Description:	Not reported
Constype Other Ind:	Not reported
Constype Recons Ind:	Not reported
Constype Residential Ind:	Not reported
Constype Transport Ind:	Not reported
Constype Utility Description:	Not reported
Constype Utility Ind:	Not reported

Map ID
Direction
Distance
Elevation

MAP FINDINGS

Site

Database(s)

EDR ID Number
EPA ID Number

UPRR STOCKTON RAIL YARD (Continued)

1000337513

Constype Water Sewer Ind:	Not reported
Dir Discharge Uswater Ind:	Not reported
Receiving Water Name:	Not reported
Certifier:	Not reported
Certifier Title:	Not reported
Certification Date:	Not reported
Primary Sic:	Not reported
Secondary Sic:	Not reported
Tertiary Sic:	Not reported
NPDES Number:	Not reported
Status:	Not reported
Agency Number:	Not reported
Region:	5S
Regulatory Measure ID:	448973
Order Number:	Not reported
Regulatory Measure Type:	Construction
Place ID:	Not reported
WDID:	5S39C371334
Program Type:	Not reported
Adoption Date Of Regulatory Measure:	Not reported
Effective Date Of Regulatory Measure:	Not reported
Expiration Date Of Regulatory Measure:	Not reported
Termination Date Of Regulatory Measure:	10/02/2015
Discharge Name:	Not reported
Discharge Address:	Not reported
Discharge City:	Not reported
Discharge State:	Not reported
Discharge Zip:	Not reported
Received Date:	09/09/2014
Processed Date:	11/03/2014
Status:	Terminated
Status Date:	10/02/2015
Place Size:	2.33
Place Size Unit:	Acres
Contact:	James Rhynas
Contact Title:	Construction Field Manager
Contact Phone:	916-789-5227
Contact Phone Ext:	Not reported
Contact Email:	JMRHYNAS@up.com
Operator Name:	Union Pacific Railroad
Operator Address:	1400 Douglas Street
Operator City:	Omaha
Operator State:	Nebraska
Operator Zip:	68179
Operator Contact:	James Rhynas
Operator Contact Title:	Construction Field Manager
Operator Contact Phone:	916-789-5227
Operator Contact Phone Ext:	Not reported
Operator Contact Email:	JMRHYNAS@up.com
Operator Type:	Private Business
Developer:	Union Pacific Railroad
Developer Address:	1400 Douglas Street
Developer City:	Omaha
Developer State:	Nebraska
Developer Zip:	68179
Developer Contact:	James Rhynas

Map ID
Direction
Distance
Elevation

MAP FINDINGS

Site

Database(s)

EDR ID Number
EPA ID Number

UPRR STOCKTON RAIL YARD (Continued)

1000337513

Developer Contact Title: Construction Field Manager
Constype Linear Utility Ind: N
Emergency Phone: Not reported
Emergency Phone Ext: Not reported
Constype Above Ground Ind: N
Constype Below Ground Ind: N
Constype Cable Line Ind: N
Constype Comm Line Ind: N
Constype Commercial Ind: N
Constype Electrical Line Ind: N
Constype Gas Line Ind: N
Constype Industrial Ind: N
Constype Other Description: Not reported
Constype Other Ind: N
Constype Recons Ind: N
Constype Residential Ind: N
Constype Transport Ind: Y
Constype Utility Description: Not reported
Constype Utility Ind: N
Constype Water Sewer Ind: N
Dir Discharge Uswater Ind: N
Receiving Water Name: Duck Creek
Certifier: James Rhynas
Certifier Title: Manager of Special Projects
Certification Date: 09-SEP-14
Primary Sic: Not reported
Secondary Sic: Not reported
Tertiary Sic: Not reported

CIWQS:

Name: UPRR STOCKTON RAIL YARD
Address: 833 EAST 8TH STREET
City,State,Zip: STOCKTON, CA 95206
Agency: Union Pacific Railroad
Agency Address: 1400 Douglas Street MS 0910, Omaha, NE 68179
Place/Project Type: Construction - Transportation
SIC/NAICS: Not reported
Region: 5S
Program: CONSTW
Regulatory Measure Status: Terminated
Regulatory Measure Type: Storm water construction
Order Number: 2009-0009-DWQ
WDID: 5S39C371334
NPDES Number: CAS000002
Adoption Date: Not reported
Effective Date: 11/03/2014
Termination Date: 10/02/2015
Expiration/Review Date: Not reported
Design Flow: Not reported
Major/Minor: Not reported
Complexity: Not reported
TTWQ: Not reported
Enforcement Actions within 5 years: 0
Violations within 5 years: 0
Latitude: 37.934483
Longitude: -121.273884

Map ID
Direction
Distance
Elevation

MAP FINDINGS

Site

Database(s)

EDR ID Number
EPA ID Number

UPRR STOCKTON RAIL YARD (Continued)

1000337513

Name: UPRR STOCKTON FORMER YARD ASBESTOS 2
Address: 833 EAST 8TH STREET
City,State,Zip: STOCKTON, CA 95206
Agency: Union Pacific Railroad
Agency Address: 1408 Middle Harbor Road, Oakland, CA 94607
Place/Project Type: Construction - Industrial
SIC/NAICS: Not reported
Region: 5S
Program: CONSTW
Regulatory Measure Status: Terminated
Regulatory Measure Type: Storm water construction
Order Number: 2009-0009-DWQ
WDID: 5S39C367711
NPDES Number: CAS000002
Adoption Date: Not reported
Effective Date: 09/16/2013
Termination Date: 04/07/2014
Expiration/Review Date: Not reported
Design Flow: Not reported
Major/Minor: Not reported
Complexity: Not reported
TTWQ: Not reported
Enforcement Actions within 5 years: 0
Violations within 5 years: 0
Latitude: 37.91528
Longitude: -121.27389

CERS:

Name: UNION PACIFIC RAILROAD - STOCKTON YARD
Address: 833 EAST 8TH STREET
City,State,Zip: STOCKTON, CA
Site ID: 244443
CERS ID: SLT5S3003336
CERS Description: Cleanup Program Site

Affiliation:

Affiliation Type Desc: Regional Board Caseworker
Entity Name: KYLE COCKERHAM - CENTRAL VALLEY RWQCB (REGION 5S)
Entity Title: Not reported
Affiliation Address: 11020 Sun Center Drive, Ste. 200
Affiliation City: Rancho Cordova
Affiliation State: CA
Affiliation Country: Not reported
Affiliation Zip: Not reported
Affiliation Phone: 9164644811

Affiliation Type Desc: Regional Board Caseworker
Entity Name: GERALD DJUTH - CENTRAL VALLEY RWQCB (REGION 5S)
Entity Title: Not reported
Affiliation Address: 11020 SUN CENTER DRIVE #200
Affiliation City: RANCHO CORDOVA
Affiliation State: CA
Affiliation Country: Not reported
Affiliation Zip: Not reported
Affiliation Phone: Not reported

Map ID
Direction
Distance
Elevation

MAP FINDINGS

Site

Database(s)

EDR ID Number
EPA ID Number

UPRR STOCKTON RAIL YARD (Continued)

1000337513

Name: UNION PACIFIC RAILROAD - STOCKTON YARD
Address: 833 EAST 8TH STREET
City,State,Zip: STOCKTON, CA
Site ID: 244443
CERS ID: T10000012547
CERS Description: Cleanup Program Site

Affiliation:
Affiliation Type Desc: Regional Board Caseworker
Entity Name: KYLE COCKERHAM - CENTRAL VALLEY RWQCB (REGION 5S)
Entity Title: Not reported
Affiliation Address: 11020 Sun Center Drive, Ste. 200
Affiliation City: Rancho Cordova
Affiliation State: CA
Affiliation Country: Not reported
Affiliation Zip: Not reported
Affiliation Phone: 9164644811

Affiliation Type Desc: Regional Board Caseworker
Entity Name: GERALD DJUTH - CENTRAL VALLEY RWQCB (REGION 5S)
Entity Title: Not reported
Affiliation Address: 11020 SUN CENTER DRIVE #200
Affiliation City: RANCHO CORDOVA
Affiliation State: CA
Affiliation Country: Not reported
Affiliation Zip: Not reported
Affiliation Phone: Not reported

Name: UNION PACIFIC RAILROAD
Address: 833 8TH ST E
City,State,Zip: STOCKTON, CA 95206
Site ID: 255474
CERS ID: T0607700369
CERS Description: Leaking Underground Storage Tank Cleanup Site

Affiliation:
Affiliation Type Desc: Regional Board Caseworker
Entity Name: Alan Buehler - CENTRAL VALLEY RWQCB (REGION 5S)
Entity Title: Not reported
Affiliation Address: 11020 SUN CENTER DRIVE #200
Affiliation City: RANCHO CORDOVA
Affiliation State: CA
Affiliation Country: Not reported
Affiliation Zip: Not reported
Affiliation Phone: Not reported

BG598 **N.A. GIOTELLI TRUCKING**
NNE **1634 CHANNEL ST E**
1/4-1/2 **STOCKTON, CA 95205**
0.410 mi.
2167 ft. **Site 1 of 4 in cluster BG**

LUST **S104403466**
Cortese **N/A**
HIST CORTESE
CERS

Relative: **Higher**
Actual: **22 ft.**
LUST:
Name: N.A. GIOTELLI TRUCKING
Address: 1634 CHANNEL ST E
City,State,Zip: STOCKTON, CA 95205
Lead Agency: SAN JOAQUIN COUNTY

Map ID
Direction
Distance
Elevation

MAP FINDINGS

Site

Database(s)

EDR ID Number
EPA ID Number

N.A. GIOTELLI TRUCKING (Continued)

S104403466

Case Type: LUST Cleanup Site
Geo Track: http://geotracker.waterboards.ca.gov/profile_report.asp?global_id=T0607700469
Global Id: T0607700469
Latitude: 37.9580546
Longitude: -121.2701701
Status: Completed - Case Closed
Status Date: 03/19/1996
Case Worker: Not reported
RB Case Number: 390597
Local Agency: Not reported
File Location: Not reported
Local Case Number: 2476
Potential Media Affect: Soil
Potential Contaminants of Concern: Waste Oil / Motor / Hydraulic / Lubricating
Site History: Not reported

LUST:

Global Id: T0607700469
Contact Type: Regional Board Caseworker
Contact Name: Alan Buehler
Organization Name: CENTRAL VALLEY RWQCB (REGION 5S)
Address: 11020 SUN CENTER DRIVE #200
City: RANCHO CORDOVA
Email: alan.buehler@waterboards.ca.gov
Phone Number: Not reported

LUST:

Global Id: T0607700469
Action Type: RESPONSE
Date: 11/03/1988
Action: Other Report / Document

Global Id: T0607700469
Action Type: RESPONSE
Date: 05/02/1991
Action: Other Report / Document

Global Id: T0607700469
Action Type: RESPONSE
Date: 01/02/1992
Action: Other Report / Document

Global Id: T0607700469
Action Type: RESPONSE
Date: 09/04/1991
Action: Other Report / Document

Global Id: T0607700469
Action Type: ENFORCEMENT
Date: 11/03/1988
Action: Unauthorized Release Form

Global Id: T0607700469
Action Type: ENFORCEMENT
Date: 07/18/1990
Action: Notice of Reimbursement

Map ID
Direction
Distance
Elevation

MAP FINDINGS

Site

Database(s)

EDR ID Number
EPA ID Number

N.A. GIOTELLI TRUCKING (Continued)

S104403466

Global Id: T0607700469
Action Type: Other
Date: 11/03/1988
Action: Leak Discovery

Global Id: T0607700469
Action Type: ENFORCEMENT
Date: 03/19/1996
Action: Closure/No Further Action Letter

Global Id: T0607700469
Action Type: ENFORCEMENT
Date: 06/19/1991
Action: Staff Letter

Global Id: T0607700469
Action Type: Other
Date: 11/03/1988
Action: Leak Reported

LUST:

Global Id: T0607700469
Status: Open - Case Begin Date
Status Date: 11/03/1988

Global Id: T0607700469
Status: Open - Remediation
Status Date: 11/03/1988

Global Id: T0607700469
Status: Completed - Case Closed
Status Date: 03/19/1996

LUST REG 5:

Name: N.A. GIOTELLI TRUCKING
Address: 1634 CHANNEL ST E
City: STOCKTON
Region: 5
Status: Case Closed
Case Number: 390597
Case Type: Soil only
Substance: WASTE OIL
Staff Initials: JLB
Lead Agency: Local
Program: LUST
MTBE Code: N/A

CORTESE:

Name: N.A. GIOTELLI TRUCKING
Address: 1634 CHANNEL ST E
City,State,Zip: STOCKTON, CA 95205
Region: CORTESE
Envirostor Id: Not reported
Global ID: T0607700469
Site/Facility Type: LUST CLEANUP SITE

Map ID
Direction
Distance
Elevation

MAP FINDINGS

Site

Database(s)

EDR ID Number
EPA ID Number

N.A. GIOTELLI TRUCKING (Continued)

S104403466

Cleanup Status: COMPLETED - CASE CLOSED
Status Date: Not reported
Site Code: Not reported
Latitude: Not reported
Longitude: Not reported
Owner: Not reported
Enf Type: Not reported
Swat R: Not reported
Flag: active
Order No: Not reported
Waste Discharge System No: Not reported
Effective Date: Not reported
Region 2: Not reported
WID Id: Not reported
Solid Waste Id No: Not reported
Waste Management Uit Name: Not reported
File Name: Active Open

HIST CORTESE:

edr_fname: N.A. GIOTELLI TRUCKING
edr_fadd1: 1634 CHANNEL
City,State,Zip: STOCKTON, CA 95205
Region: CORTESE
Facility County Code: 39
Reg By: LTNKA
Reg Id: 390597

CERS:

Name: N.A. GIOTELLI TRUCKING
Address: 1634 CHANNEL ST E
City,State,Zip: STOCKTON, CA 95205
Site ID: 202660
CERS ID: T0607700469
CERS Description: Leaking Underground Storage Tank Cleanup Site

Affiliation:

Affiliation Type Desc: Regional Board Caseworker
Entity Name: Alan Buehler - CENTRAL VALLEY RWQCB (REGION 5S)
Entity Title: Not reported
Affiliation Address: 11020 SUN CENTER DRIVE #200
Affiliation City: RANCHO CORDOVA
Affiliation State: CA
Affiliation Country: Not reported
Affiliation Zip: Not reported
Affiliation Phone: Not reported

BC599 STOCKTON METRO TRANSIT DI
NNE 1533 LINDSAY
1/4-1/2 STOCKTON, CA 95203
0.413 mi.
2181 ft. Site 2 of 2 in cluster BC

HIST CORTESE S103632608
N/A

Relative: HIST CORTESE:
Higher edr_fname: STOCKTON METRO TRANSIT DI
Actual: edr_fadd1: 1533 LINDSAY
21 ft. City,State,Zip: STOCKTON, CA 95203

Map ID
Direction
Distance
Elevation

MAP FINDINGS

Site

Database(s)

EDR ID Number
EPA ID Number

STOCKTON METRO TRANSIT DI (Continued)

S103632608

Region: CORTESE
Facility County Code: 39
Reg By: LTNKA
Reg Id: 390354

**BH600
NNW
1/4-1/2
0.415 mi.
2192 ft.**

**STALLWORTH AUTO DETAIL
602 CALIFORNIA
STOCKTON, CA 95205
Site 1 of 2 in cluster BH**

**LUST S101302615
Cortese N/A
HIST CORTESE
Notify 65
CERS**

**Relative:
Lower
Actual:
17 ft.**

LUST:
Name: STALLWORTH AUTO DETAIL
Address: 602 CALIFORNIA ST N
City,State,Zip: STOCKTON, CA 95205
Lead Agency: CENTRAL VALLEY RWQCB (REGION 5S)
Case Type: LUST Cleanup Site
Geo Track: http://geotracker.waterboards.ca.gov/profile_report.asp?global_id=T0607700523
Global Id: T0607700523
Latitude: 37.959658409
Longitude: -121.28613129
Status: Open - Remediation
Status Date: 09/15/2010
Case Worker: VJF
RB Case Number: 390675
Local Agency: Not reported
File Location: Regional Board
Local Case Number: Not reported
Potential Media Affect: Aquifer used for drinking water supply
Potential Contaminants of Concern: Gasoline
Site History: May 1991- Four underground storage tanks, three product and one waste oil, were removed from the site. Soil samples for analysis were collected from beneath the tanks. Laboratory reported petroleum hydrocarbon contamination under the product tank #3 North. February 2000- Site assessment began with the installation of geoprobe soil borings; soil and grab groundwater samples were collected. May 2000 thru March 2008- Groundwater monitoring wells, geoprobe soil borings, CPT soil borings were installed both on and off site to define the plume. The site is not defined. Site remediation has been directed since 2007. Soil Vapor Extraction system began operation 9/10.

LUST:
Global Id: T0607700523
Contact Type: Regional Board Caseworker
Contact Name: VERA J. FISCHER
Organization Name: CENTRAL VALLEY RWQCB (REGION 5S)
Address: 11020 SUN CENTER DRIVE #200
City: RANCHO CORDOVA
Email: vera.fischer@waterboards.ca.gov
Phone Number: Not reported

LUST:
Global Id: T0607700523
Action Type: ENFORCEMENT
Date: 10/30/2013
Action: Technical Correspondence / Assistance / Other
Global Id: T0607700523

Map ID
Direction
Distance
Elevation

MAP FINDINGS

Site

Database(s)

EDR ID Number
EPA ID Number

STALLWORTH AUTO DETAIL (Continued)

S101302615

Action Type:	ENFORCEMENT
Date:	05/29/2014
Action:	File review
Global Id:	T0607700523
Action Type:	ENFORCEMENT
Date:	03/25/2014
Action:	File review
Global Id:	T0607700523
Action Type:	ENFORCEMENT
Date:	03/17/2014
Action:	File review
Global Id:	T0607700523
Action Type:	ENFORCEMENT
Date:	05/05/2014
Action:	File review
Global Id:	T0607700523
Action Type:	ENFORCEMENT
Date:	10/07/2014
Action:	File review
Global Id:	T0607700523
Action Type:	ENFORCEMENT
Date:	05/08/2018
Action:	Clean Up Fund - Case Closure Review Summary Report (RSR)
Global Id:	T0607700523
Action Type:	ENFORCEMENT
Date:	11/06/2013
Action:	Clean Up Fund - Case Closure Review Summary Report (RSR)
Global Id:	T0607700523
Action Type:	ENFORCEMENT
Date:	04/19/2019
Action:	Staff Letter
Global Id:	T0607700523
Action Type:	ENFORCEMENT
Date:	03/22/2010
Action:	Clean Up Fund - Case Closure Review Summary Report (RSR)
Global Id:	T0607700523
Action Type:	ENFORCEMENT
Date:	06/20/2011
Action:	Clean Up Fund - Case Closure Review Summary Report (RSR)
Global Id:	T0607700523
Action Type:	RESPONSE
Date:	08/17/2000
Action:	Risk Assessment Report
Global Id:	T0607700523
Action Type:	RESPONSE
Date:	02/06/2006

Map ID
Direction
Distance
Elevation

MAP FINDINGS

Site

Database(s)

EDR ID Number
EPA ID Number

STALLWORTH AUTO DETAIL (Continued)

S101302615

Action: Monitoring Report - Quarterly

Global Id: T0607700523
Action Type: RESPONSE
Date: 12/10/2004
Action: Other Report / Document

Global Id: T0607700523
Action Type: RESPONSE
Date: 10/30/2000
Action: Site Assessment Report

Global Id: T0607700523
Action Type: RESPONSE
Date: 11/14/2003
Action: Monitoring Report - Quarterly

Global Id: T0607700523
Action Type: RESPONSE
Date: 05/06/2002
Action: Monitoring Report - Quarterly

Global Id: T0607700523
Action Type: RESPONSE
Date: 02/21/2002
Action: Other Report / Document

Global Id: T0607700523
Action Type: RESPONSE
Date: 11/26/2001
Action: Monitoring Report - Quarterly

Global Id: T0607700523
Action Type: ENFORCEMENT
Date: 11/30/2010
Action: File review

Global Id: T0607700523
Action Type: ENFORCEMENT
Date: 05/25/2011
Action: Technical Correspondence / Assistance / Other

Global Id: T0607700523
Action Type: ENFORCEMENT
Date: 02/14/2011
Action: File review

Global Id: T0607700523
Action Type: RESPONSE
Date: 11/07/2002
Action: Monitoring Report - Quarterly

Global Id: T0607700523
Action Type: RESPONSE
Date: 05/10/2004
Action: Monitoring Report - Quarterly

Map ID
Direction
Distance
Elevation

MAP FINDINGS

Site

Database(s)

EDR ID Number
EPA ID Number

STALLWORTH AUTO DETAIL (Continued)

S101302615

Global Id: T0607700523
Action Type: RESPONSE
Date: 02/21/2002
Action: Monitoring Report - Quarterly

Global Id: T0607700523
Action Type: RESPONSE
Date: 07/11/2001
Action: Monitoring Report - Quarterly

Global Id: T0607700523
Action Type: RESPONSE
Date: 05/24/2001
Action: Monitoring Report - Quarterly

Global Id: T0607700523
Action Type: RESPONSE
Date: 11/14/2003
Action: Monitoring Report - Quarterly

Global Id: T0607700523
Action Type: RESPONSE
Date: 02/25/2005
Action: Monitoring Report - Quarterly

Global Id: T0607700523
Action Type: RESPONSE
Date: 08/17/2004
Action: Monitoring Report - Quarterly

Global Id: T0607700523
Action Type: RESPONSE
Date: 01/11/2001
Action: Monitoring Report - Quarterly

Global Id: T0607700523
Action Type: RESPONSE
Date: 01/15/2003
Action: Monitoring Report - Quarterly

Global Id: T0607700523
Action Type: RESPONSE
Date: 01/12/2004
Action: Monitoring Report - Quarterly

Global Id: T0607700523
Action Type: RESPONSE
Date: 03/24/2005
Action: Monitoring Report - Quarterly

Global Id: T0607700523
Action Type: RESPONSE
Date: 03/07/2003
Action: Monitoring Report - Quarterly

Global Id: T0607700523
Action Type: RESPONSE

Map ID
Direction
Distance
Elevation

MAP FINDINGS

Site

Database(s)

EDR ID Number
EPA ID Number

STALLWORTH AUTO DETAIL (Continued)

S101302615

Date: 10/13/2000
Action: Monitoring Report - Quarterly

Global Id: T0607700523
Action Type: RESPONSE
Date: 04/07/2006
Action: Site Assessment Report

Global Id: T0607700523
Action Type: RESPONSE
Date: 01/30/2016
Action: Monitoring Report - Semi-Annually

Global Id: T0607700523
Action Type: ENFORCEMENT
Date: 08/06/1991
Action: Notification - Proposition 65

Global Id: T0607700523
Action Type: ENFORCEMENT
Date: 08/06/1991
Action: Unauthorized Release Form

Global Id: T0607700523
Action Type: ENFORCEMENT
Date: 02/26/2007
Action: Technical Correspondence / Assistance / Other

Global Id: T0607700523
Action Type: ENFORCEMENT
Date: 09/08/2011
Action: Technical Correspondence / Assistance / Other

Global Id: T0607700523
Action Type: ENFORCEMENT
Date: 10/11/2010
Action: File review

Global Id: T0607700523
Action Type: ENFORCEMENT
Date: 07/28/2011
Action: File review

Global Id: T0607700523
Action Type: ENFORCEMENT
Date: 12/06/2011
Action: File review

Global Id: T0607700523
Action Type: Other
Date: 06/24/1991
Action: Leak Discovery

Global Id: T0607700523
Action Type: RESPONSE
Date: 05/16/2014
Action: Site Investigation Workplan - Regulator Responded

Map ID
Direction
Distance
Elevation

MAP FINDINGS

Site

Database(s)

EDR ID Number
EPA ID Number

STALLWORTH AUTO DETAIL (Continued)

S101302615

Global Id: T0607700523
Action Type: RESPONSE
Date: 02/14/2014
Action: Corrective Action Plan / Remedial Action Plan - Regulator Responded

Global Id: T0607700523
Action Type: RESPONSE
Date: 04/23/2014
Action: Site Investigation Workplan - Regulator Responded

Global Id: T0607700523
Action Type: RESPONSE
Date: 02/14/2014
Action: Corrective Action Plan / Remedial Action Plan - Regulator Responded

Global Id: T0607700523
Action Type: ENFORCEMENT
Date: 12/28/2007
Action: Technical Correspondence / Assistance / Other

Global Id: T0607700523
Action Type: ENFORCEMENT
Date: 04/25/2008
Action: Technical Correspondence / Assistance / Other

Global Id: T0607700523
Action Type: ENFORCEMENT
Date: 12/15/2011
Action: Technical Correspondence / Assistance / Other

Global Id: T0607700523
Action Type: ENFORCEMENT
Date: 06/14/2010
Action: Technical Correspondence / Assistance / Other

Global Id: T0607700523
Action Type: ENFORCEMENT
Date: 04/05/2012
Action: Technical Correspondence / Assistance / Other

Global Id: T0607700523
Action Type: ENFORCEMENT
Date: 06/18/2012
Action: File review

Global Id: T0607700523
Action Type: REMEDIATION
Date: 07/17/2007
Action: Soil Vapor Extraction (SVE)

Global Id: T0607700523
Action Type: REMEDIATION
Date: 05/29/2012
Action: In Situ Physical/Chemical Treatment (other than SVE)

Global Id: T0607700523
Action Type: REMEDIATION

Map ID
Direction
Distance
Elevation

MAP FINDINGS

Site

Database(s)

EDR ID Number
EPA ID Number

STALLWORTH AUTO DETAIL (Continued)

S101302615

Date: 09/14/2010
Action: Soil Vapor Extraction (SVE)

Global Id: T0607700523
Action Type: ENFORCEMENT
Date: 04/23/1996
Action: Notice of Reimbursement

Global Id: T0607700523
Action Type: ENFORCEMENT
Date: 07/24/2013
Action: File review

Global Id: T0607700523
Action Type: ENFORCEMENT
Date: 10/10/2012
Action: File review

Global Id: T0607700523
Action Type: ENFORCEMENT
Date: 08/09/2012
Action: File review

Global Id: T0607700523
Action Type: ENFORCEMENT
Date: 08/03/2012
Action: File review

Global Id: T0607700523
Action Type: ENFORCEMENT
Date: 05/17/2018
Action: Waste Discharge Requirements - #R5-2015-0012-040

Global Id: T0607700523
Action Type: Other
Date: 06/24/1991
Action: Leak Stopped

Global Id: T0607700523
Action Type: ENFORCEMENT
Date: 08/08/2008
Action: Staff Letter - #08/08/08

Global Id: T0607700523
Action Type: ENFORCEMENT
Date: 09/05/2008
Action: Staff Letter - #09/05/08

Global Id: T0607700523
Action Type: ENFORCEMENT
Date: 05/16/2013
Action: File review

Global Id: T0607700523
Action Type: ENFORCEMENT
Date: 05/10/2013
Action: Technical Correspondence / Assistance / Other

Map ID
Direction
Distance
Elevation

MAP FINDINGS

Site

Database(s)

EDR ID Number
EPA ID Number

STALLWORTH AUTO DETAIL (Continued)

S101302615

Global Id: T0607700523
Action Type: ENFORCEMENT
Date: 06/19/2008
Action: Technical Correspondence / Assistance / Other - #06/19/2008

Global Id: T0607700523
Action Type: ENFORCEMENT
Date: 06/06/2012
Action: Technical Correspondence / Assistance / Other

Global Id: T0607700523
Action Type: ENFORCEMENT
Date: 09/05/2013
Action: File review

Global Id: T0607700523
Action Type: ENFORCEMENT
Date: 09/05/2013
Action: File review

Global Id: T0607700523
Action Type: ENFORCEMENT
Date: 11/26/2013
Action: Staff Letter

Global Id: T0607700523
Action Type: Other
Date: 08/06/1991
Action: Leak Reported

Global Id: T0607700523
Action Type: ENFORCEMENT
Date: 01/22/2009
Action: Staff Letter - #01/22/2009

Global Id: T0607700523
Action Type: ENFORCEMENT
Date: 05/18/2009
Action: File review

Global Id: T0607700523
Action Type: ENFORCEMENT
Date: 07/01/2009
Action: Technical Correspondence / Assistance / Other

Global Id: T0607700523
Action Type: ENFORCEMENT
Date: 06/16/2014
Action: File review

Global Id: T0607700523
Action Type: ENFORCEMENT
Date: 03/24/2014
Action: Staff Letter

Global Id: T0607700523
Action Type: ENFORCEMENT

Map ID
Direction
Distance
Elevation

MAP FINDINGS

Site

Database(s)

EDR ID Number
EPA ID Number

STALLWORTH AUTO DETAIL (Continued)

S101302615

Date: 07/07/2015
Action: Staff Letter

Global Id: T0607700523
Action Type: ENFORCEMENT
Date: 04/29/2014
Action: Technical Correspondence / Assistance / Other

Global Id: T0607700523
Action Type: ENFORCEMENT
Date: 05/29/2018
Action: Staff Letter

Global Id: T0607700523
Action Type: ENFORCEMENT
Date: 10/25/2016
Action: Email Correspondence

Global Id: T0607700523
Action Type: ENFORCEMENT
Date: 02/23/2018
Action: Email Correspondence

Global Id: T0607700523
Action Type: ENFORCEMENT
Date: 11/14/2019
Action: Clean Up Fund - Case Closure Review Summary Report (RSR)

Global Id: T0607700523
Action Type: RESPONSE
Date: 10/14/2013
Action: CAP/RAP - Other Report

Global Id: T0607700523
Action Type: ENFORCEMENT
Date: 08/27/2009
Action: Technical Correspondence / Assistance / Other

Global Id: T0607700523
Action Type: ENFORCEMENT
Date: 12/01/2009
Action: File review

Global Id: T0607700523
Action Type: ENFORCEMENT
Date: 04/22/2014
Action: File review

Global Id: T0607700523
Action Type: ENFORCEMENT
Date: 05/16/2014
Action: File review

Global Id: T0607700523
Action Type: ENFORCEMENT
Date: 06/30/2015
Action: Referral to Regional Board

Map ID
Direction
Distance
Elevation

MAP FINDINGS

Site

Database(s)

EDR ID Number
EPA ID Number

STALLWORTH AUTO DETAIL (Continued)

S101302615

Global Id:	T0607700523
Action Type:	ENFORCEMENT
Date:	01/14/2015
Action:	Email Correspondence
Global Id:	T0607700523
Action Type:	ENFORCEMENT
Date:	06/29/2015
Action:	Staff Letter
Global Id:	T0607700523
Action Type:	ENFORCEMENT
Date:	06/05/2014
Action:	Site Visit / Inspection / Sampling
Global Id:	T0607700523
Action Type:	ENFORCEMENT
Date:	01/26/2015
Action:	Site Visit / Inspection / Sampling
Global Id:	T0607700523
Action Type:	RESPONSE
Date:	01/03/2009
Action:	Well Installation Workplan
Global Id:	T0607700523
Action Type:	RESPONSE
Date:	08/15/2015
Action:	Other Report / Document
Global Id:	T0607700523
Action Type:	ENFORCEMENT
Date:	02/11/2010
Action:	File review
Global Id:	T0607700523
Action Type:	ENFORCEMENT
Date:	04/28/2010
Action:	File review
Global Id:	T0607700523
Action Type:	ENFORCEMENT
Date:	04/21/2014
Action:	File review
Global Id:	T0607700523
Action Type:	ENFORCEMENT
Date:	05/09/2014
Action:	File Review - Closure
Global Id:	T0607700523
Action Type:	ENFORCEMENT
Date:	03/27/2014
Action:	Notification - Public Notice of ROD/RAP/CAP
Global Id:	T0607700523
Action Type:	ENFORCEMENT

Map ID
Direction
Distance
Elevation

MAP FINDINGS

Site

Database(s)

EDR ID Number
EPA ID Number

STALLWORTH AUTO DETAIL (Continued)

S101302615

Date: 04/25/2014
Action: File review

Global Id: T0607700523
Action Type: ENFORCEMENT
Date: 03/19/2014
Action: File review

Global Id: T0607700523
Action Type: ENFORCEMENT
Date: 03/27/2014
Action: Staff Letter

Global Id: T0607700523
Action Type: ENFORCEMENT
Date: 06/18/2014
Action: File review

Global Id: T0607700523
Action Type: ENFORCEMENT
Date: 06/19/2014
Action: Staff Letter

Global Id: T0607700523
Action Type: ENFORCEMENT
Date: 05/15/2014
Action: File review

Global Id: T0607700523
Action Type: ENFORCEMENT
Date: 12/29/2014
Action: Technical Correspondence / Assistance / Other

Global Id: T0607700523
Action Type: ENFORCEMENT
Date: 06/06/2014
Action: File review

Global Id: T0607700523
Action Type: ENFORCEMENT
Date: 07/13/2010
Action: Clean Up Fund - Case Closure Review Summary Report (RSR)

Global Id: T0607700523
Action Type: ENFORCEMENT
Date: 09/06/2012
Action: Clean Up Fund - Case Closure Review Summary Report (RSR)

Global Id: T0607700523
Action Type: RESPONSE
Date: 09/30/2015
Action: Other Workplan

Global Id: T0607700523
Action Type: RESPONSE
Date: 08/15/2015
Action: Correspondence

Map ID
Direction
Distance
Elevation

MAP FINDINGS

Site

Database(s)

EDR ID Number
EPA ID Number

STALLWORTH AUTO DETAIL (Continued)

S101302615

Global Id: T0607700523
Action Type: RESPONSE
Date: 08/15/2015
Action: Other Report / Document

LUST:

Global Id: T0607700523
Status: Open - Case Begin Date
Status Date: 06/24/1991

Global Id: T0607700523
Status: Open - Site Assessment
Status Date: 06/24/1991

Global Id: T0607700523
Status: Open - Site Assessment
Status Date: 06/15/2004

Global Id: T0607700523
Status: Open - Site Assessment
Status Date: 01/20/2006

Global Id: T0607700523
Status: Open - Site Assessment
Status Date: 04/18/2007

Global Id: T0607700523
Status: Open - Remediation
Status Date: 07/17/2007

Global Id: T0607700523
Status: Open - Site Assessment
Status Date: 02/05/2008

Global Id: T0607700523
Status: Open - Remediation
Status Date: 03/13/2008

Global Id: T0607700523
Status: Open - Site Assessment
Status Date: 03/13/2008

Global Id: T0607700523
Status: Open - Remediation
Status Date: 09/15/2010

LUST REG 5:

Name: STALLWORTH AUTO DETAIL
Address: 602 CALIFORNIA ST N
City: STOCKTON
Region: 5
Status: Leak being confirmed
Case Number: 390675
Case Type: Drinking Water Aquifer affected
Substance: Not reported

Map ID
Direction
Distance
Elevation

MAP FINDINGS

Site

Database(s)

EDR ID Number
EPA ID Number

STALLWORTH AUTO DETAIL (Continued)

S101302615

Staff Initials: JLB
Lead Agency: Local
Program: LUST
MTBE Code: 6

CORTESE:

Name: STALLWORTH AUTO DETAIL
Address: 602 CALIFORNIA ST N
City,State,Zip: STOCKTON, CA 95205
Region: CORTESE
Envirostor Id: Not reported
Global ID: T0607700523
Site/Facility Type: LUST CLEANUP SITE
Cleanup Status: OPEN - REMEDIATION
Status Date: Not reported
Site Code: Not reported
Latitude: Not reported
Longitude: Not reported
Owner: Not reported
Enf Type: Not reported
Swat R: Not reported
Flag: active
Order No: Not reported
Waste Discharge System No: Not reported
Effective Date: Not reported
Region 2: Not reported
WID Id: Not reported
Solid Waste Id No: Not reported
Waste Management Uit Name: Not reported
File Name: Active Open

HIST CORTESE:

edr_fname: STALLWORTH AUTO DETAIL
edr_fadd1: 602 CALIFORNIA
City,State,Zip: STOCKTON, CA 95205
Region: CORTESE
Facility County Code: 39
Reg By: LTNKA
Reg Id: 390675

NOTIFY 65:

Name: STALLWORTH AUTO DETAIL
Address: 602 CALIFORNIA ST N
City,State,Zip: STOCKTON, CA 95205
Date Reported: Not reported
Staff Initials: Not reported
Board File Number: Not reported
Facility Type: Not reported
Discharge Date: Not reported
Issue Date: 08/06/1991
Incident Description: Not reported

CERS:

Name: STALLWORTH AUTO DETAIL
Address: 602 CALIFORNIA ST N

Map ID
Direction
Distance
Elevation

MAP FINDINGS

Site

Database(s)

EDR ID Number
EPA ID Number

STALLWORTH AUTO DETAIL (Continued)

S101302615

City,State,Zip: STOCKTON, CA 95205
Site ID: 200334
CERS ID: T0607700523
CERS Description: Leaking Underground Storage Tank Cleanup Site
Affiliation:
Affiliation Type Desc: Regional Board Caseworker
Entity Name: VERA J. FISCHER - CENTRAL VALLEY RWQCB (REGION 5S)
Entity Title: Not reported
Affiliation Address: 11020 SUN CENTER DRIVE #200
Affiliation City: RANCHO CORDOVA
Affiliation State: CA
Affiliation Country: Not reported
Affiliation Zip: Not reported
Affiliation Phone: Not reported

**BH601
NNW
1/4-1/2
0.423 mi.
2233 ft.**

**SAN JOAQUIN COUNTY RECORDS CENTER
630 N CALIFORNIA STREET
STOCKTON, CA 95202**

**LUST S113482330
Cortese N/A
CERS**

Site 2 of 2 in cluster BH

**Relative:
Lower
Actual:
17 ft.**

LUST:
Name: SAN JOAQUIN COUNTY RECORDS CENTER
Address: 630 N CALIFORNIA STREET
City,State,Zip: STOCKTON, CA 95202
Lead Agency: CENTRAL VALLEY RWQCB (REGION 5S)
Case Type: LUST Cleanup Site
Geo Track: http://geotracker.waterboards.ca.gov/profile_report.asp?global_id=T10000004659
Global Id: T10000004659
Latitude: 37.9600652
Longitude: -121.2861946
Status: Open - Remediation
Status Date: 04/30/2020
Case Worker: VJF
RB Case Number: 391194
Local Agency: Not reported
File Location: Regional Board
Local Case Number: Not reported
Potential Media Affect: Soil, Soil Vapor
Potential Contaminants of Concern: Benzene, Ethylbenzene, Gasoline, MTBE / TBA / Other Fuel Oxygenates, Other Petroleum, Toluene, Xylene
Site History: Initial investigation was performed in May 2011 to evaluate potential soil contamination and to determine if a UST was present. Excavation and subsequent soil and groundwater sampling confirmed the presence of an abandoned in place UST and that soil and groundwater had been impacted by petroleum hydrocarbons. Investigation of the nature, extent, and mobility of the release is ongoing.

LUST:
Global Id: T10000004659
Contact Type: Regional Board Caseworker
Contact Name: VERA J. FISCHER
Organization Name: CENTRAL VALLEY RWQCB (REGION 5S)
Address: 11020 SUN CENTER DRIVE #200
City: RANCHO CORDOVA
Email: vera.fischer@waterboards.ca.gov
Phone Number: Not reported

Map ID
Direction
Distance
Elevation

MAP FINDINGS

Site

Database(s)

EDR ID Number
EPA ID Number

SAN JOAQUIN COUNTY RECORDS CENTER (Continued)

S113482330

LUST:

Global Id:	T10000004659
Action Type:	Other
Date:	03/29/2013
Action:	Leak Began
Global Id:	T10000004659
Action Type:	RESPONSE
Date:	01/30/2016
Action:	Monitoring Report - Semi-Annually
Global Id:	T10000004659
Action Type:	RESPONSE
Date:	10/28/2013
Action:	Soil and Water Investigation Workplan - Regulator Responded
Global Id:	T10000004659
Action Type:	RESPONSE
Date:	09/12/2013
Action:	Well Installation Workplan - Regulator Responded
Global Id:	T10000004659
Action Type:	RESPONSE
Date:	06/25/2018
Action:	Site Investigation Workplan - Regulator Responded
Global Id:	T10000004659
Action Type:	RESPONSE
Date:	02/25/2019
Action:	Soil and Water Investigation Workplan - Addendum - Regulator Responded
Global Id:	T10000004659
Action Type:	ENFORCEMENT
Date:	08/28/2013
Action:	Technical Correspondence / Assistance / Other
Global Id:	T10000004659
Action Type:	Other
Date:	03/29/2013
Action:	Leak Discovery
Global Id:	T10000004659
Action Type:	ENFORCEMENT
Date:	08/06/2013
Action:	File review
Global Id:	T10000004659
Action Type:	ENFORCEMENT
Date:	05/20/2013
Action:	Notice of Responsibility
Global Id:	T10000004659
Action Type:	ENFORCEMENT
Date:	08/23/2018
Action:	Staff Letter
Global Id:	T10000004659

Map ID
Direction
Distance
Elevation

MAP FINDINGS

Site

Database(s)

EDR ID Number
EPA ID Number

SAN JOAQUIN COUNTY RECORDS CENTER (Continued)

S113482330

Action Type:	ENFORCEMENT
Date:	07/31/2013
Action:	File review
Global Id:	T10000004659
Action Type:	ENFORCEMENT
Date:	09/13/2013
Action:	File review
Global Id:	T10000004659
Action Type:	ENFORCEMENT
Date:	09/09/2013
Action:	Technical Correspondence / Assistance / Other
Global Id:	T10000004659
Action Type:	ENFORCEMENT
Date:	03/25/2013
Action:	File review
Global Id:	T10000004659
Action Type:	ENFORCEMENT
Date:	08/29/2017
Action:	Staff Letter
Global Id:	T10000004659
Action Type:	ENFORCEMENT
Date:	06/30/2015
Action:	Referral to Regional Board
Global Id:	T10000004659
Action Type:	Other
Date:	04/20/2013
Action:	Leak Reported
Global Id:	T10000004659
Action Type:	RESPONSE
Date:	01/30/2015
Action:	Monitoring Report - Quarterly
Global Id:	T10000004659
Action Type:	ENFORCEMENT
Date:	07/07/2015
Action:	Staff Letter
Global Id:	T10000004659
Action Type:	ENFORCEMENT
Date:	06/24/2014
Action:	File review
Global Id:	T10000004659
Action Type:	ENFORCEMENT
Date:	08/05/2014
Action:	File review
Global Id:	T10000004659
Action Type:	ENFORCEMENT
Date:	04/23/2019

Map ID
Direction
Distance
Elevation

MAP FINDINGS

Site

Database(s)

EDR ID Number
EPA ID Number

SAN JOAQUIN COUNTY RECORDS CENTER (Continued)

S113482330

Action: Staff Letter

Global Id: T10000004659
Action Type: ENFORCEMENT
Date: 04/30/2020
Action: Staff Letter

LUST:
Global Id: T10000004659
Status: Open - Case Begin Date
Status Date: 03/25/2013

Global Id: T10000004659
Status: Open - Site Assessment
Status Date: 03/25/2013

Global Id: T10000004659
Status: Open - Remediation
Status Date: 04/30/2020

CORTESE:
Name: SAN JOAQUIN COUNTY RECORDS CENTER
Address: 630 N CALIFORNIA STREET
City,State,Zip: STOCKTON, CA 95202
Region: CORTESE
Envirostor Id: Not reported
Global ID: T10000004659
Site/Facility Type: LUST CLEANUP SITE
Cleanup Status: OPEN - REMEDIATION
Status Date: Not reported
Site Code: Not reported
Latitude: Not reported
Longitude: Not reported
Owner: Not reported
Enf Type: Not reported
Swat R: Not reported
Flag: active
Order No: Not reported
Waste Discharge System No: Not reported
Effective Date: Not reported
Region 2: Not reported
WID Id: Not reported
Solid Waste Id No: Not reported
Waste Management Uit Name: Not reported
File Name: Active Open

CERS:
Name: SAN JOAQUIN COUNTY RECORDS CENTER
Address: 630 N CALIFORNIA STREET
City,State,Zip: STOCKTON, CA 95202
Site ID: 232767
CERS ID: T10000004659
CERS Description: Leaking Underground Storage Tank Cleanup Site

Affiliation:

Map ID
Direction
Distance
Elevation

MAP FINDINGS

Site

Database(s)

EDR ID Number
EPA ID Number

SAN JOAQUIN COUNTY RECORDS CENTER (Continued)

S113482330

Affiliation Type Desc: Regional Board Caseworker
Entity Name: VERA J. FISCHER - CENTRAL VALLEY RWQCB (REGION 5S)
Entity Title: Not reported
Affiliation Address: 11020 SUN CENTER DRIVE #200
Affiliation City: RANCHO CORDOVA
Affiliation State: CA
Affiliation Country: Not reported
Affiliation Zip: Not reported
Affiliation Phone: Not reported

BI602
WNW
1/4-1/2
0.430 mi.
2270 ft.

CANLIS BLDG
24 HUNTER ST S
STOCKTON, CA 95201

Site 1 of 3 in cluster BI

LUST **S104403496**
Cortese **N/A**
HIST CORTESE
CERS

Relative:
Lower
Actual:
16 ft.

LUST:
Name: CANLIS BLDG
Address: 24 HUNTER ST S
City,State,Zip: STOCKTON, CA 95201
Lead Agency: SAN JOAQUIN COUNTY
Case Type: LUST Cleanup Site
Geo Track: http://geotracker.waterboards.ca.gov/profile_report.asp?global_id=T0607700548
Global Id: T0607700548
Latitude: 37.952495
Longitude: -121.287952
Status: Completed - Case Closed
Status Date: 12/30/1997
Case Worker: Not reported
RB Case Number: 390710
Local Agency: Not reported
File Location: Not reported
Local Case Number: 2372
Potential Media Affect: Soil
Potential Contaminants of Concern: Diesel
Site History: Not reported

LUST:
Global Id: T0607700548
Contact Type: Regional Board Caseworker
Contact Name: Alan Buehler
Organization Name: CENTRAL VALLEY RWQCB (REGION 5S)
Address: 11020 SUN CENTER DRIVE #200
City: RANCHO CORDOVA
Email: alan.buehler@waterboards.ca.gov
Phone Number: Not reported

LUST:
Global Id: T0607700548
Action Type: Other
Date: 04/20/1992
Action: Leak Discovery

Global Id: T0607700548
Action Type: Other
Date: 04/20/1992
Action: Leak Reported

Map ID
Direction
Distance
Elevation

MAP FINDINGS

Site

Database(s)

EDR ID Number
EPA ID Number

CANLIS BLDG (Continued)

S104403496

LUST:

Global Id: T0607700548
Status: Open - Case Begin Date
Status Date: 04/20/1992

Global Id: T0607700548
Status: Completed - Case Closed
Status Date: 12/30/1997

LUST REG 5:

Name: CANLIS BLDG
Address: 24 HUNTER ST S
City: STOCKTON
Region: 5
Status: Case Closed
Case Number: 390710
Case Type: Soil only
Substance: DIESEL
Staff Initials: JLB
Lead Agency: Local
Program: LUST
MTBE Code: N/A

CORTESE:

Name: CANLIS BLDG
Address: 24 HUNTER ST S
City,State,Zip: STOCKTON, CA 95201
Region: CORTESE
Envirostor Id: Not reported
Global ID: T0607700548
Site/Facility Type: LUST CLEANUP SITE
Cleanup Status: COMPLETED - CASE CLOSED
Status Date: Not reported
Site Code: Not reported
Latitude: Not reported
Longitude: Not reported
Owner: Not reported
Enf Type: Not reported
Swat R: Not reported
Flag: active
Order No: Not reported
Waste Discharge System No: Not reported
Effective Date: Not reported
Region 2: Not reported
WID Id: Not reported
Solid Waste Id No: Not reported
Waste Management Uit Name: Not reported
File Name: Active Open

HIST CORTESE:

edr_fname: CANLIS BLDG
edr_fadd1: 24 HUNTER
City,State,Zip: STOCKTON, CA 95201
Region: CORTESE

Map ID
Direction
Distance
Elevation

MAP FINDINGS

Site

Database(s)

EDR ID Number
EPA ID Number

CANLIS BLDG (Continued)

S104403496

Facility County Code: 39
Reg By: LTNKA
Reg Id: 390710

CERS:

Name: CANLIS BLDG
Address: 24 HUNTER ST S
City,State,Zip: STOCKTON, CA 95201
Site ID: 224761
CERS ID: T0607700548
CERS Description: Leaking Underground Storage Tank Cleanup Site

Affiliation:

Affiliation Type Desc: Regional Board Caseworker
Entity Name: Alan Buehler - CENTRAL VALLEY RWQCB (REGION 5S)
Entity Title: Not reported
Affiliation Address: 11020 SUN CENTER DRIVE #200
Affiliation City: RANCHO CORDOVA
Affiliation State: CA
Affiliation Country: Not reported
Affiliation Zip: Not reported
Affiliation Phone: Not reported

BJ603
North
1/4-1/2
0.430 mi.
2270 ft.

GENOVA BAKERY INC
749 SIERRA NEVADA ST N
STOCKTON, CA 95205

Site 1 of 2 in cluster BJ

LUST **S105033424**
Cortese **N/A**
CERS

Relative:
Higher

Actual:
20 ft.

LUST:

Name: GENOVA BAKERY INC
Address: 749 SIERRA NEVADA ST N
City,State,Zip: STOCKTON, CA 95205
Lead Agency: SAN JOAQUIN COUNTY
Case Type: LUST Cleanup Site
Geo Track: http://geotracker.waterboards.ca.gov/profile_report.asp?global_id=T0607700127
Global Id: T0607700127
Latitude: 37.963266
Longitude: -121.275162
Status: Completed - Case Closed
Status Date: 04/21/1997
Case Worker: Not reported
RB Case Number: 390181
Local Agency: Not reported
File Location: Not reported
Local Case Number: 1252
Potential Media Affect: Aquifer used for drinking water supply
Potential Contaminants of Concern: Gasoline
Site History: Not reported

LUST:

Global Id: T0607700127
Contact Type: Regional Board Caseworker
Contact Name: Alan Buehler
Organization Name: CENTRAL VALLEY RWQCB (REGION 5S)
Address: 11020 SUN CENTER DRIVE #200
City: RANCHO CORDOVA

Map ID
Direction
Distance
Elevation

MAP FINDINGS

Site

Database(s)

EDR ID Number
EPA ID Number

GENOVA BAKERY INC (Continued)

S105033424

Email: alan.buehler@waterboards.ca.gov
Phone Number: Not reported

LUST:

Global Id: T0607700127
Action Type: Other
Date: 08/06/1987
Action: Leak Discovery

Global Id: T0607700127
Action Type: Other
Date: 03/08/1988
Action: Leak Reported

LUST:

Global Id: T0607700127
Status: Open - Case Begin Date
Status Date: 08/06/1987

Global Id: T0607700127
Status: Open - Site Assessment
Status Date: 03/08/1988

Global Id: T0607700127
Status: Completed - Case Closed
Status Date: 04/21/1997

LUST REG 5:

Name: GENOVA BAKERY INC
Address: 749 SIERRA NEVADA ST N
City: STOCKTON
Region: 5
Status: Case Closed
Case Number: 390181
Case Type: Drinking Water Aquifer affected
Substance: GASOLINE
Staff Initials: JLB
Lead Agency: Local
Program: LUST
MTBE Code: N/A

CORTESE:

Name: GENOVA BAKERY INC
Address: 749 SIERRA NEVADA ST N
City,State,Zip: STOCKTON, CA 95205
Region: CORTESE
Envirostor Id: Not reported
Global ID: T0607700127
Site/Facility Type: LUST CLEANUP SITE
Cleanup Status: COMPLETED - CASE CLOSED
Status Date: Not reported
Site Code: Not reported
Latitude: Not reported
Longitude: Not reported

Map ID
 Direction
 Distance
 Elevation

MAP FINDINGS

Site

Database(s)

EDR ID Number
 EPA ID Number

GENOVA BAKERY INC (Continued)

S105033424

Owner: Not reported
 Enf Type: Not reported
 Swat R: Not reported
 Flag: active
 Order No: Not reported
 Waste Discharge System No: Not reported
 Effective Date: Not reported
 Region 2: Not reported
 WID Id: Not reported
 Solid Waste Id No: Not reported
 Waste Management Uit Name: Not reported
 File Name: Active Open

CERS:

Name: GENOVA BAKERY INC
 Address: 749 SIERRA NEVADA ST N
 City,State,Zip: STOCKTON, CA 95205
 Site ID: 208597
 CERS ID: T0607700127
 CERS Description: Leaking Underground Storage Tank Cleanup Site

Affiliation:

Affiliation Type Desc: Regional Board Caseworker
 Entity Name: Alan Buehler - CENTRAL VALLEY RWQCB (REGION 5S)
 Entity Title: Not reported
 Affiliation Address: 11020 SUN CENTER DRIVE #200
 Affiliation City: RANCHO CORDOVA
 Affiliation State: CA
 Affiliation Country: Not reported
 Affiliation Zip: Not reported
 Affiliation Phone: Not reported

**604
 NNE
 1/4-1/2
 0.434 mi.
 2294 ft.**

**STOCKTON METRO TRANSIT DIST
 1533 LINDSAY ST E
 STOCKTON, CA 95203**

**LUST S104403404
 Cortese N/A
 CERS**

**Relative:
 Higher
 Actual:
 21 ft.**

LUST:

Name: STOCKTON METRO TRANSIT DIST
 Address: 1533 LINDSAY ST E
 City,State,Zip: STOCKTON, CA 95203
 Lead Agency: SAN JOAQUIN COUNTY
 Case Type: LUST Cleanup Site
 Geo Track: http://geotracker.waterboards.ca.gov/profile_report.asp?global_id=T0607700265
 Global Id: T0607700265
 Latitude: 37.960434
 Longitude: -121.271441
 Status: Completed - Case Closed
 Status Date: 09/12/1996
 Case Worker: Not reported
 RB Case Number: 390354
 Local Agency: Not reported
 File Location: Not reported
 Local Case Number: 11581
 Potential Media Affect: Soil
 Potential Contaminants of Concern: Diesel

Map ID
Direction
Distance
Elevation

MAP FINDINGS

Site

Database(s)

EDR ID Number
EPA ID Number

STOCKTON METRO TRANSIT DIST (Continued)

S104403404

Site History: Not reported

LUST:
Global Id: T0607700265
Contact Type: Regional Board Caseworker
Contact Name: Alan Buehler
Organization Name: CENTRAL VALLEY RWQCB (REGION 5S)
Address: 11020 SUN CENTER DRIVE #200
City: RANCHO CORDOVA
Email: alan.buehler@waterboards.ca.gov
Phone Number: Not reported

LUST:
Global Id: T0607700265
Action Type: Other
Date: 01/21/1989
Action: Leak Discovery

Global Id: T0607700265
Action Type: Other
Date: 02/21/1989
Action: Leak Reported

LUST:
Global Id: T0607700265
Status: Open - Case Begin Date
Status Date: 01/21/1989

Global Id: T0607700265
Status: Open - Site Assessment
Status Date: 02/21/1989

Global Id: T0607700265
Status: Completed - Case Closed
Status Date: 09/12/1996

LUST REG 5:
Name: STOCKTON METRO TRANSIT DIST
Address: 1533 LINDSAY ST E
City: STOCKTON
Region: 5
Status: Case Closed
Case Number: 390354
Case Type: Soil only
Substance: DIESEL
Staff Initials: JLB
Lead Agency: Local
Program: LUST
MTBE Code: N/A

CORTESE:
Name: STOCKTON METRO TRANSIT DIST
Address: 1533 LINDSAY ST E
City,State,Zip: STOCKTON, CA 95203
Region: CORTESE

Map ID
 Direction
 Distance
 Elevation

MAP FINDINGS

Site

Database(s)

EDR ID Number
 EPA ID Number

STOCKTON METRO TRANSIT DIST (Continued)

S104403404

Envirostor Id: Not reported
 Global ID: T0607700265
 Site/Facility Type: LUST CLEANUP SITE
 Cleanup Status: COMPLETED - CASE CLOSED
 Status Date: Not reported
 Site Code: Not reported
 Latitude: Not reported
 Longitude: Not reported
 Owner: Not reported
 Enf Type: Not reported
 Swat R: Not reported
 Flag: active
 Order No: Not reported
 Waste Discharge System No: Not reported
 Effective Date: Not reported
 Region 2: Not reported
 WID Id: Not reported
 Solid Waste Id No: Not reported
 Waste Management Uit Name: Not reported
 File Name: Active Open

CERS:

Name: STOCKTON METRO TRANSIT DIST
 Address: 1533 LINDSAY ST E
 City,State,Zip: STOCKTON, CA 95203
 Site ID: 230088
 CERS ID: T0607700265
 CERS Description: Leaking Underground Storage Tank Cleanup Site

Affiliation:

Affiliation Type Desc: Regional Board Caseworker
 Entity Name: Alan Buehler - CENTRAL VALLEY RWQCB (REGION 5S)
 Entity Title: Not reported
 Affiliation Address: 11020 SUN CENTER DRIVE #200
 Affiliation City: RANCHO CORDOVA
 Affiliation State: CA
 Affiliation Country: Not reported
 Affiliation Zip: Not reported
 Affiliation Phone: Not reported

**BG605
 NNE
 1/4-1/2
 0.435 mi.
 2295 ft.**

**SAN JOAQUIN MARKETING ASSOC
 122 WILSON WAY N
 STOCKTON, CA 95205
 Site 2 of 4 in cluster BG**

**LUST S104403519
 Cortese N/A
 HIST CORTESE
 CERS**

**Relative:
 Higher
 Actual:
 22 ft.**

LUST:

Name: SAN JOAQUIN MARKETING ASSOC
 Address: 122 WILSON WAY N
 City,State,Zip: STOCKTON, CA 95205
 Lead Agency: SAN JOAQUIN COUNTY
 Case Type: LUST Cleanup Site
 Geo Track: http://geotracker.waterboards.ca.gov/profile_report.asp?global_id=T0607700622
 Global Id: T0607700622
 Latitude: 37.957685
 Longitude: -121.269258
 Status: Completed - Case Closed

Map ID
Direction
Distance
Elevation

MAP FINDINGS

Site

Database(s)

EDR ID Number
EPA ID Number

SAN JOAQUIN MARKETING ASSOC (Continued)

S104403519

Status Date: 03/19/1996
Case Worker: Not reported
RB Case Number: 390789
Local Agency: Not reported
File Location: Not reported
Local Case Number: 2421
Potential Media Affect: Soil
Potential Contaminants of Concern: Gasoline
Site History: Not reported

LUST:

Global Id: T0607700622
Contact Type: Regional Board Caseworker
Contact Name: Alan Buehler
Organization Name: CENTRAL VALLEY RWQCB (REGION 5S)
Address: 11020 SUN CENTER DRIVE #200
City: RANCHO CORDOVA
Email: alan.buehler@waterboards.ca.gov
Phone Number: Not reported

LUST:

Global Id: T0607700622
Action Type: Other
Date: 11/05/1986
Action: Leak Discovery

Global Id: T0607700622
Action Type: Other
Date: 06/01/1993
Action: Leak Reported

LUST:

Global Id: T0607700622
Status: Open - Case Begin Date
Status Date: 11/05/1986

Global Id: T0607700622
Status: Open - Site Assessment
Status Date: 06/01/1993

Global Id: T0607700622
Status: Completed - Case Closed
Status Date: 03/19/1996

LUST REG 5:

Name: SAN JOAQUIN MARKETING ASSOC
Address: 122 WILSON WAY N
City: STOCKTON
Region: 5
Status: Case Closed
Case Number: 390789
Case Type: Soil only
Substance: MISC MVF
Staff Initials: JLB
Lead Agency: Local

Map ID
Direction
Distance
Elevation

MAP FINDINGS

Site

Database(s)

EDR ID Number
EPA ID Number

SAN JOAQUIN MARKETING ASSOC (Continued)

S104403519

Program: LUST
MTBE Code: N/A

CORTESE:

Name: SAN JOAQUIN MARKETING ASSOC
Address: 122 WILSON WAY N
City,State,Zip: STOCKTON, CA 95205
Region: CORTESE
Envirostor Id: Not reported
Global ID: T0607700622
Site/Facility Type: LUST CLEANUP SITE
Cleanup Status: COMPLETED - CASE CLOSED
Status Date: Not reported
Site Code: Not reported
Latitude: Not reported
Longitude: Not reported
Owner: Not reported
Enf Type: Not reported
Swat R: Not reported
Flag: active
Order No: Not reported
Waste Discharge System No: Not reported
Effective Date: Not reported
Region 2: Not reported
WID Id: Not reported
Solid Waste Id No: Not reported
Waste Management Uit Name: Not reported
File Name: Active Open

HIST CORTESE:

edr_fname: SAN JOAQUIN MARKETING ASS
edr_fadd1: 122 WILSON
City,State,Zip: STOCKTON, CA 95205
Region: CORTESE
Facility County Code: 39
Reg By: LTNKA
Reg Id: 390789

CERS:

Name: SAN JOAQUIN MARKETING ASSOC
Address: 122 WILSON WAY N
City,State,Zip: STOCKTON, CA 95205
Site ID: 187313
CERS ID: T0607700622
CERS Description: Leaking Underground Storage Tank Cleanup Site

Affiliation:

Affiliation Type Desc: Regional Board Caseworker
Entity Name: Alan Buehler - CENTRAL VALLEY RWQCB (REGION 5S)
Entity Title: Not reported
Affiliation Address: 11020 SUN CENTER DRIVE #200
Affiliation City: RANCHO CORDOVA
Affiliation State: CA
Affiliation Country: Not reported
Affiliation Zip: Not reported
Affiliation Phone: Not reported

Map ID
Direction
Distance
Elevation

MAP FINDINGS

Site

Database(s)

EDR ID Number
EPA ID Number

BJ606
North
1/4-1/2
0.437 mi.
2308 ft.

GENOVA BAKERY, INC
749 N SIERRA NEVADA
STOCKTON, CA 95205
Site 2 of 2 in cluster BJ

SWEEPS UST
HIST UST
HIST CORTESE
U001603463
N/A

Relative:
Higher
Actual:
20 ft.

SWEEPS UST:
Name: GENOVA BAKERY, INC
Address: 749 N SIERRA NEVADA
City: STOCKTON
Status: Not reported
Comp Number: 1252
Number: Not reported
Board Of Equalization: Not reported
Referral Date: Not reported
Action Date: Not reported
Created Date: Not reported
Owner Tank Id: Not reported
SWRCB Tank Id: 39-000-001252-000001
Tank Status: Not reported
Capacity: 590
Active Date: Not reported
Tank Use: M.V. FUEL
STG: PRODUCT
Content: REG UNLEADED
Number Of Tanks: 1

HIST UST:
Name: GENOVA BAKERY INC
Address: 749 N SIERRA NEVADA STREET
City,State,Zip: STOCKTON, CA 95205
File Number: 0002FC86
URL: <http://geotracker.waterboards.ca.gov/ustpdfs/pdf/0002FC86.pdf>
Region: STATE
Facility ID: 00000012644
Facility Type: Other
Other Type: BAKERY
Contact Name: BAKERY
Telephone: 2094666145
Owner Name: GENOVA BAKERY, INC. (CORPORATI
Owner Address: 749 N. SIERRA NEVADA STREET
Owner City,St,Zip: STOCKTON, CA 95205
Total Tanks: 0001

Tank Num: 001
Container Num: 1
Year Installed: Not reported
Tank Capacity: 00000590
Tank Used for: PRODUCT
Type of Fuel: UNLEADED
Container Construction Thickness: Not reported
Leak Detection: None

Click here for Geo Tracker PDF:

HIST CORTESE:
edr_fname: GENOVA BAKERY INC
edr_fadd1: 749 SIERRA NEVADA

Map ID
 Direction
 Distance
 Elevation

MAP FINDINGS

Site

Database(s)

EDR ID Number
 EPA ID Number

GENOVA BAKERY, INC (Continued)

U001603463

City,State,Zip: STOCKTON, CA 95205
 Region: CORTESE
 Facility County Code: 39
 Reg By: LTNKA
 Reg Id: 390181

BK607
SSE
 1/4-1/2
 0.440 mi.
 2322 ft.

STOCKTON - 2135 SOUTH AIRPORT WAY
2135 SOUTH AIRPORT WAY
STOCKTON, CA 95206

US BROWNFIELDS
FINDS

1025961932
N/A

Site 1 of 3 in cluster BK

Relative:
Higher

US BROWNFIELDS:

Actual:
19 ft.

Name: STOCKTON - 2135 SOUTH AIRPORT WAY
 Address: 2135 SOUTH AIRPORT WAY
 City,State,Zip: STOCKTON, CA 95206
 Recipient Name: R9 TBA - California (STAG Funded)
 Grant Type: TBA
 Property Number: -
 Parcel size: 0.33
 Latitude: 37.931871
 Longitude: -121.267545
 HCM Label: -
 Map Scale: -
 Point of Reference: -
 Highlights: -
 Datum: -
 Acres Property ID: 240265
 IC Data Access: -
 Start Date: -
 Redev Completion Date: -
 Completed Date: -
 Acres Cleaned Up: -
 Cleanup Funding: -
 Cleanup Funding Source: -
 Assessment Funding: 10000
 Assessment Funding Source: EPA
 Redevelopment Funding: -
 Redev. Funding Source: -
 Redev. Funding Entity Name: -
 Redevelopment Start Date: -
 Assessment Funding Entity: US EPA - TBA Funding
 Cleanup Funding Entity: -
 Grant Type: -
 Accomplishment Type: Phase I Environmental Assessment
 Accomplishment Count: Y
 Cooperative Agreement Number: n/a
 Start Date: 1/22/2018
 Ownership Entity: Private
 Completion Date: 7/31/2019
 Current Owner: Stocktonians Taking Action to Neutralize Drugs (STAND)
 Did Owner Change: N
 Cleanup Required: U
 Video Available: N
 Photo Available: Y
 Institutional Controls Required: U
 IC Category Proprietary Controls: -
 IC Cat. Info. Devices: -

Map ID
Direction
Distance
Elevation

MAP FINDINGS

Site

Database(s)

EDR ID Number
EPA ID Number

STOCKTON - 2135 SOUTH AIRPORT WAY (Continued)

1025961932

IC Cat. Gov. Controls:	-
IC Cat. Enforcement Permit Tools:	-
IC in place date:	-
IC in place:	N
State/tribal program date:	-
State/tribal program ID:	-
State/tribal NFA date:	-
Air cleaned:	-
Asbestos found:	-
Asbestos cleaned:	-
Controlled substance found:	-
Controlled substance cleaned:	-
Drinking water affected:	-
Drinking water cleaned:	-
Groundwater affected:	-
Groundwater cleaned:	-
Lead contaminant found:	-
Lead cleaned up:	-
No media affected:	-
Unknown media affected:	-
Other cleaned up:	-
Other metals found:	-
Other metals cleaned:	-
Other contaminants found:	-
Other contaminants found description:	-
PAHs found:	-
PAHs cleaned up:	-
PCBs found:	-
PCBs cleaned up:	-
Petro products found:	-
Petro products cleaned:	-
Sediments found:	-
Sediments cleaned:	-
Soil affected:	-
Soil cleaned up:	-
Surface water cleaned:	-
VOCs found:	-
VOCs cleaned:	-
Cleanup other description:	-
Num. of cleanup and re-dev. jobs:	-
Past use greenspace acreage:	-
Past use residential acreage:	-
Surface Water:	-
Past use commercial acreage:	0.33
Past use industrial acreage:	-
Future use greenspace acreage:	-
Future use residential acreage:	-
Future use commercial acreage:	0.33
Future use industrial acreage:	-
Superfund Fed. landowner flag:	-
Arsenic cleaned up:	-
Cadmium cleaned up:	-
Chromium cleaned up:	-
Copper cleaned up:	-
Iron cleaned up:	-
mercury cleaned up:	-
Nickel Cleaned Up:	-

Map ID
 Direction
 Distance
 Elevation

MAP FINDINGS

Site

Database(s)

EDR ID Number
 EPA ID Number

STOCKTON - 2135 SOUTH AIRPORT WAY (Continued)

1025961932

- No clean up: -
- Pesticides cleaned up: -
- Selenium cleaned up: -
- SVOCs cleaned up: -
- Unknown clean up: -
- Arsenic contaminant found: -
- Cadmium contaminant found: -
- Chromium contaminant found: -
- Copper contaminant found: -
- Iron contaminant found: -
- Mercury contaminant found: -
- Nickel contaminant found: -
- No contaminant found: -
- Pesticides contaminant found: -
- Selenium contaminant found: -
- SVOCs contaminant found: -
- Unknown contaminant found: -
- Future Use: Multistory -
- Media affected Bluiding Material: -
- Media affected indoor air: -
- Building material media cleaned up: -
- Indoor air media cleaned up: -
- Unknown media cleaned up: -
- Past Use: Multistory -
- Property Description: -

Historically, the Subject Property was first developed with several commercial structures sometime between 1941 and 1957. Prior to 1941 the Subject Property was undeveloped land. Between 1957 and 1963, the structures of the Subject Property were demolished or re-distributed, and the Subject Property was redeveloped with several commercial structures. Two city directory listings identify a commercial fuel station (Mels Enco Gas Station, 2141 South Airport Way) on the Subject Property in 1965 and 1970. By 1975 all of the previously identified structures were removed, and the Subject Property was undeveloped (circa 1975 to Present). The historical use of the Subject Property as a commercial fuel station represents a recognized environmental condition (REC).

- Below Poverty Number: -
- Below Poverty Percent: -
- Meidan Income: -
- Meidan Income Number: -
- Meidan Income Percent: -
- Vacant Housing Number: -
- Vacant Housing Percent: -
- Unemployed Number: -
- Unemployed Percent: -

FINDS:

Registry ID: 110070570410

Click Here:

Environmental Interest/Information System:

US EPA Assessment, Cleanup and Redevelopment Exchange System (ACRES) is an federal online database for Brownfields Grantees to electronically submit data directly to EPA.

Map ID
Direction
Distance
Elevation

MAP FINDINGS

Site

Database(s)

EDR ID Number
EPA ID Number

STOCKTON - 2135 SOUTH AIRPORT WAY (Continued)

1025961932

[Click this hyperlink](#) while viewing on your computer to access additional FINDS: detail in the EDR Site Report.

BG608
NNE
1/4-1/2
0.447 mi.
2360 ft.

N.A. GIOTELLI TRUCKING
1649 CHANNEL ST E
STOCKTON, CA 95205
Site 3 of 4 in cluster BG

LUST S104403394
Cortese N/A
HIST CORTESE
CERS

Relative:
Higher
Actual:
22 ft.

LUST:
Name: N.A. GIOTELLI TRUCKING
Address: 1649 CHANNEL ST E
City,State,Zip: STOCKTON, CA 95205
Lead Agency: SAN JOAQUIN COUNTY
Case Type: LUST Cleanup Site
Geo Track: http://geotracker.waterboards.ca.gov/profile_report.asp?global_id=T0607700230
Global Id: T0607700230
Latitude: 37.958128
Longitude: -121.2699228
Status: Completed - Case Closed
Status Date: 03/19/1996
Case Worker: Not reported
RB Case Number: 390313
Local Agency: Not reported
File Location: Not reported
Local Case Number: 1045
Potential Media Affect: Soil
Potential Contaminants of Concern: Waste Oil / Motor / Hydraulic / Lubricating
Site History: Not reported

LUST:
Global Id: T0607700230
Contact Type: Regional Board Caseworker
Contact Name: Alan Buehler
Organization Name: CENTRAL VALLEY RWQCB (REGION 5S)
Address: 11020 SUN CENTER DRIVE #200
City: RANCHO CORDOVA
Email: alan.buehler@waterboards.ca.gov
Phone Number: Not reported

LUST:
Global Id: T0607700230
Action Type: ENFORCEMENT
Date: 07/28/1992
Action: Staff Letter

Global Id: T0607700230
Action Type: ENFORCEMENT
Date: 09/26/1989
Action: Staff Letter

Global Id: T0607700230
Action Type: ENFORCEMENT
Date: 12/11/1992
Action: Staff Letter

Global Id: T0607700230
Action Type: RESPONSE

Map ID
Direction
Distance
Elevation

MAP FINDINGS

Site

Database(s)

EDR ID Number
EPA ID Number

N.A. GIOTELLI TRUCKING (Continued)

S104403394

Date: 07/17/1989
Action: Other Report / Document

Global Id: T0607700230
Action Type: RESPONSE
Date: 02/23/1994
Action: Other Report / Document

Global Id: T0607700230
Action Type: RESPONSE
Date: 10/12/1994
Action: Other Report / Document

Global Id: T0607700230
Action Type: RESPONSE
Date: 08/04/1993
Action: Monitoring Report - Quarterly

Global Id: T0607700230
Action Type: RESPONSE
Date: 10/03/1990
Action: Other Report / Document

Global Id: T0607700230
Action Type: RESPONSE
Date: 11/03/1988
Action: Other Report / Document

Global Id: T0607700230
Action Type: RESPONSE
Date: 02/10/1993
Action: Other Report / Document

Global Id: T0607700230
Action Type: ENFORCEMENT
Date: 09/17/1992
Action: Staff Letter

Global Id: T0607700230
Action Type: ENFORCEMENT
Date: 08/15/1989
Action: Notice of Reimbursement

Global Id: T0607700230
Action Type: ENFORCEMENT
Date: 03/19/1996
Action: Closure/No Further Action Letter

Global Id: T0607700230
Action Type: Other
Date: 11/03/1988
Action: Leak Discovery

Global Id: T0607700230
Action Type: ENFORCEMENT
Date: 07/31/1990
Action: Unauthorized Release Form

Map ID
Direction
Distance
Elevation

MAP FINDINGS

Site

Database(s)

EDR ID Number
EPA ID Number

N.A. GIOTELLI TRUCKING (Continued)

S104403394

Global Id: T0607700230
Action Type: ENFORCEMENT
Date: 08/09/1990
Action: Verbal Communication

Global Id: T0607700230
Action Type: ENFORCEMENT
Date: 07/18/1990
Action: Notice of Reimbursement

Global Id: T0607700230
Action Type: ENFORCEMENT
Date: 12/17/1993
Action: Staff Letter

Global Id: T0607700230
Action Type: ENFORCEMENT
Date: 02/15/1995
Action: Staff Letter

Global Id: T0607700230
Action Type: Other
Date: 11/03/1988
Action: Leak Reported

LUST:

Global Id: T0607700230
Status: Open - Case Begin Date
Status Date: 11/03/1988

Global Id: T0607700230
Status: Completed - Case Closed
Status Date: 03/19/1996

LUST REG 5:

Name: N.A. GIOTELLI TRUCKING
Address: 1649 CHANNEL ST E
City: STOCKTON
Region: 5
Status: Case Closed
Case Number: 390313
Case Type: Soil only
Substance: WASTE OIL
Staff Initials: JLB
Lead Agency: Local
Program: LUST
MTBE Code: N/A

CORTESE:

Name: N.A. GIOTELLI TRUCKING
Address: 1649 CHANNEL ST E
City,State,Zip: STOCKTON, CA 95205
Region: CORTESE
Envirostor Id: Not reported
Global ID: T0607700230

Map ID
Direction
Distance
Elevation

MAP FINDINGS

Site

Database(s)

EDR ID Number
EPA ID Number

N.A. GIOTELLI TRUCKING (Continued)

S104403394

Site/Facility Type: LUST CLEANUP SITE
Cleanup Status: COMPLETED - CASE CLOSED
Status Date: Not reported
Site Code: Not reported
Latitude: Not reported
Longitude: Not reported
Owner: Not reported
Enf Type: Not reported
Swat R: Not reported
Flag: active
Order No: Not reported
Waste Discharge System No: Not reported
Effective Date: Not reported
Region 2: Not reported
WID Id: Not reported
Solid Waste Id No: Not reported
Waste Management Uit Name: Not reported
File Name: Active Open

HIST CORTESE:

edr_fname: N.A. GIOTELLI TRUCKING
edr_fadd1: 1649 CHANNEL
City,State,Zip: STOCKTON, CA 95205
Region: CORTESE
Facility County Code: 39
Reg By: LTNKA
Reg Id: 390313

CERS:

Name: N.A. GIOTELLI TRUCKING
Address: 1649 CHANNEL ST E
City,State,Zip: STOCKTON, CA 95205
Site ID: 199465
CERS ID: T0607700230
CERS Description: Leaking Underground Storage Tank Cleanup Site

Affiliation:

Affiliation Type Desc: Regional Board Caseworker
Entity Name: Alan Buehler - CENTRAL VALLEY RWQCB (REGION 5S)
Entity Title: Not reported
Affiliation Address: 11020 SUN CENTER DRIVE #200
Affiliation City: RANCHO CORDOVA
Affiliation State: CA
Affiliation Country: Not reported
Affiliation Zip: Not reported
Affiliation Phone: Not reported

Map ID
Direction
Distance
Elevation

MAP FINDINGS

Site

Database(s)

EDR ID Number
EPA ID Number

BK609 **RALPH'S SQUARE**
SSE **2122 AIRPORT**
1/4-1/2 **STOCKTON, CA 95206**
0.452 mi.
2384 ft. **Site 2 of 3 in cluster BK**

LUST **S104403596**
Cortese **N/A**
HIST CORTESE
Notify 65

Relative:
Higher
Actual:
19 ft.

LUST:
Name: RALPH'S SQUARE
Address: 2122 AIRPORT WAY
City,State,Zip: STOCKTON, CA 95206
Lead Agency: CENTRAL VALLEY RWQCB (REGION 5S)
Case Type: LUST Cleanup Site
Geo Track: http://geotracker.waterboards.ca.gov/profile_report.asp?global_id=T0607700816
Global Id: T0607700816
Latitude: 37.932097464
Longitude: -121.26666069
Status: Open - Site Assessment
Status Date: 12/02/1997
Case Worker: AMB
RB Case Number: 390995
Local Agency: Not reported
File Location: Regional Board
Local Case Number: Not reported
Potential Media Affect: Aquifer used for drinking water supply
Potential Contaminants of Concern: Tetrachloroethylene (PCE), Benzene, Ethylbenzene, Gasoline, MTBE / TBA

Site History: October 1997- Three underground storage tanks were removed from the site. Soil samples for analysis were collected from beneath the tanks. Laboratory results reported petroleum hydrocarbon impact to the soil. Stockpiled soil excavated during the tank removal was returned to the empty tank pit. June 2002- A site investigation was begun with the installation of soil borings and groundwater monitoring wells. Sample analyses confirmed contaminant impact to soil and groundwater. May 2007- A cone penetrometer test boring investigation was conducted. June 2007 thru April 2008- Additional groundwater monitoring wells were installed. 2010- The site remains undefined. Additional site assessment work has been approved by the lead regulatory agency, but not implemented by the responsible parties. Responsible parties are currently out of compliance with regulatory directives. May 2011- Site referred to the Regional Water Quality Control Board for oversight and enforcement.

LUST:
Global Id: T0607700816
Contact Type: Regional Board Caseworker
Contact Name: ALAN M. BUEHLER
Organization Name: CENTRAL VALLEY RWQCB (REGION 5S)
Address: 11020 Sun Center Dr
City: RANCHO CORDOVA
Email: alan.buehler@waterboards.ca.gov
Phone Number: 9164644615

LUST:
Global Id: T0607700816
Action Type: ENFORCEMENT
Date: 07/29/1998
Action: Notice of Responsibility

Global Id: T0607700816

Map ID
Direction
Distance
Elevation

MAP FINDINGS

Site

Database(s)

EDR ID Number
EPA ID Number

RALPH'S SQUARE (Continued)

S104403596

Action Type: ENFORCEMENT
Date: 03/29/1999
Action: Notice of Responsibility

Global Id: T0607700816
Action Type: ENFORCEMENT
Date: 06/20/2011
Action: Staff Letter

Global Id: T0607700816
Action Type: ENFORCEMENT
Date: 05/11/2011
Action: Referral to Regional Board

Global Id: T0607700816
Action Type: ENFORCEMENT
Date: 01/29/2018
Action: Clean Up Fund - Case Closure Review Summary Report (RSR)

Global Id: T0607700816
Action Type: ENFORCEMENT
Date: 05/09/2016
Action: Clean Up Fund - Case Closure Review Summary Report (RSR)

Global Id: T0607700816
Action Type: RESPONSE
Date: 07/30/2014
Action: Sensitive Receptor Survey Report

Global Id: T0607700816
Action Type: ENFORCEMENT
Date: 02/24/2011
Action: Technical Correspondence / Assistance / Other

Global Id: T0607700816
Action Type: ENFORCEMENT
Date: 11/01/2011
Action: Meeting

Global Id: T0607700816
Action Type: ENFORCEMENT
Date: 03/25/2011
Action: Meeting

Global Id: T0607700816
Action Type: ENFORCEMENT
Date: 11/18/2010
Action: Technical Correspondence / Assistance / Other

Global Id: T0607700816
Action Type: ENFORCEMENT
Date: 08/25/2008
Action: Staff Letter - #08/25/2008

Global Id: T0607700816
Action Type: ENFORCEMENT
Date: 03/02/2007

Map ID
Direction
Distance
Elevation

MAP FINDINGS

Site

Database(s)

EDR ID Number
EPA ID Number

RALPH'S SQUARE (Continued)

S104403596

Action: Technical Correspondence / Assistance / Other - #03/02/2007

Global Id: T0607700816
Action Type: ENFORCEMENT
Date: 05/19/2017
Action: Staff Letter

Global Id: T0607700816
Action Type: ENFORCEMENT
Date: 11/02/2016
Action: Staff Letter

Global Id: T0607700816
Action Type: RESPONSE
Date: 02/15/2016
Action: Soil Vapor Intrusion Investigation Report

Global Id: T0607700816
Action Type: RESPONSE
Date: 10/30/2015
Action: Monitoring Report - Semi-Annually

Global Id: T0607700816
Action Type: RESPONSE
Date: 04/30/2016
Action: Monitoring Report - Semi-Annually

Global Id: T0607700816
Action Type: ENFORCEMENT
Date: 12/04/1997
Action: Notification - Proposition 65

Global Id: T0607700816
Action Type: ENFORCEMENT
Date: 06/12/2000
Action: Notification - Fee Title Owners Notice

Global Id: T0607700816
Action Type: ENFORCEMENT
Date: 12/04/1997
Action: Unauthorized Release Form

Global Id: T0607700816
Action Type: ENFORCEMENT
Date: 03/02/2007
Action: Staff Letter

Global Id: T0607700816
Action Type: ENFORCEMENT
Date: 03/23/2007
Action: Technical Correspondence / Assistance / Other

Global Id: T0607700816
Action Type: ENFORCEMENT
Date: 01/02/2008
Action: Technical Correspondence / Assistance / Other

Map ID
Direction
Distance
Elevation

MAP FINDINGS

Site

Database(s)

EDR ID Number
EPA ID Number

RALPH'S SQUARE (Continued)

S104403596

Global Id: T0607700816
Action Type: ENFORCEMENT
Date: 10/22/2007
Action: Technical Correspondence / Assistance / Other

Global Id: T0607700816
Action Type: ENFORCEMENT
Date: 09/20/2007
Action: Technical Correspondence / Assistance / Other

Global Id: T0607700816
Action Type: ENFORCEMENT
Date: 03/28/2011
Action: Technical Correspondence / Assistance / Other

Global Id: T0607700816
Action Type: ENFORCEMENT
Date: 08/23/2011
Action: Site Visit / Inspection / Sampling

Global Id: T0607700816
Action Type: ENFORCEMENT
Date: 12/29/2011
Action: Technical Correspondence / Assistance / Other

Global Id: T0607700816
Action Type: Other
Date: 10/30/1997
Action: Leak Discovery

Global Id: T0607700816
Action Type: RESPONSE
Date: 09/15/2011
Action: Correspondence

Global Id: T0607700816
Action Type: RESPONSE
Date: 04/30/2017
Action: Monitoring Report - Semi-Annually

Global Id: T0607700816
Action Type: RESPONSE
Date: 02/15/2013
Action: Correspondence - Regulator Responded

Global Id: T0607700816
Action Type: RESPONSE
Date: 02/22/2013
Action: Correspondence - Regulator Responded

Global Id: T0607700816
Action Type: RESPONSE
Date: 03/01/2013
Action: Correspondence - Regulator Responded

Global Id: T0607700816
Action Type: RESPONSE

Map ID
Direction
Distance
Elevation

MAP FINDINGS

Site

Database(s)

EDR ID Number
EPA ID Number

RALPH'S SQUARE (Continued)

S104403596

Date: 03/18/2013
Action: Correspondence - Regulator Responded

Global Id: T0607700816
Action Type: RESPONSE
Date: 04/10/2013
Action: Correspondence - Regulator Responded

Global Id: T0607700816
Action Type: RESPONSE
Date: 02/04/2014
Action: Correspondence - Regulator Responded

Global Id: T0607700816
Action Type: RESPONSE
Date: 07/30/2014
Action: Monitoring Report - Quarterly - Regulator Responded

Global Id: T0607700816
Action Type: RESPONSE
Date: 07/01/2014
Action: Preliminary Site Assessment Workplan - Addendum - Regulator Responded

Global Id: T0607700816
Action Type: RESPONSE
Date: 05/15/2014
Action: Correspondence - Regulator Responded

Global Id: T0607700816
Action Type: RESPONSE
Date: 07/30/2014
Action: Soil Vapor Intrusion Investigation Report - Regulator Responded

Global Id: T0607700816
Action Type: RESPONSE
Date: 04/30/2014
Action: Soil Vapor Intrusion Investigation Workplan - Regulator Responded

Global Id: T0607700816
Action Type: RESPONSE
Date: 06/20/2014
Action: Well Installation Workplan - Regulator Responded

Global Id: T0607700816
Action Type: RESPONSE
Date: 12/10/2018
Action: Site Investigation Workplan - Regulator Responded

Global Id: T0607700816
Action Type: RESPONSE
Date: 07/14/2017
Action: Request for Closure - Regulator Responded

Global Id: T0607700816
Action Type: ENFORCEMENT
Date: 12/13/2011
Action: Technical Correspondence / Assistance / Other

Map ID
Direction
Distance
Elevation

MAP FINDINGS

Site

Database(s)

EDR ID Number
EPA ID Number

RALPH'S SQUARE (Continued)

S104403596

Global Id:	T0607700816
Action Type:	ENFORCEMENT
Date:	01/12/2012
Action:	Staff Letter
Global Id:	T0607700816
Action Type:	ENFORCEMENT
Date:	12/29/2011
Action:	Technical Correspondence / Assistance / Other
Global Id:	T0607700816
Action Type:	RESPONSE
Date:	12/30/2011
Action:	Correspondence
Global Id:	T0607700816
Action Type:	RESPONSE
Date:	01/31/2012
Action:	Verbal Communication
Global Id:	T0607700816
Action Type:	RESPONSE
Date:	01/30/2012
Action:	Monitoring Report - Quarterly
Global Id:	T0607700816
Action Type:	ENFORCEMENT
Date:	01/14/2003
Action:	Referral to District Attorney
Global Id:	T0607700816
Action Type:	ENFORCEMENT
Date:	11/27/2012
Action:	Staff Letter
Global Id:	T0607700816
Action Type:	ENFORCEMENT
Date:	05/09/2013
Action:	Technical Correspondence / Assistance / Other
Global Id:	T0607700816
Action Type:	ENFORCEMENT
Date:	01/28/2013
Action:	Meeting
Global Id:	T0607700816
Action Type:	Other
Date:	10/30/1997
Action:	Leak Stopped
Global Id:	T0607700816
Action Type:	ENFORCEMENT
Date:	03/23/2007
Action:	Technical Correspondence / Assistance / Other - #03/23/2007
Global Id:	T0607700816
Action Type:	ENFORCEMENT

Map ID
Direction
Distance
Elevation

MAP FINDINGS

Site

Database(s)

EDR ID Number
EPA ID Number

RALPH'S SQUARE (Continued)

S104403596

Date: 09/20/2007
Action: Technical Correspondence / Assistance / Other - #09/20/2007

Global Id: T0607700816
Action Type: ENFORCEMENT
Date: 12/15/2008
Action: Staff Letter - #12/15/2008

Global Id: T0607700816
Action Type: ENFORCEMENT
Date: 10/22/2007
Action: Technical Correspondence / Assistance / Other - #10/22/2007

Global Id: T0607700816
Action Type: ENFORCEMENT
Date: 11/16/2010
Action: File review

Global Id: T0607700816
Action Type: ENFORCEMENT
Date: 01/02/2008
Action: Technical Correspondence / Assistance / Other - #01/02/2008

Global Id: T0607700816
Action Type: ENFORCEMENT
Date: 10/14/2008
Action: Technical Correspondence / Assistance / Other - #10/14/2008

Global Id: T0607700816
Action Type: ENFORCEMENT
Date: 12/01/2008
Action: Staff Letter - #12/01/2008

Global Id: T0607700816
Action Type: ENFORCEMENT
Date: 01/15/2013
Action: Staff Letter

Global Id: T0607700816
Action Type: ENFORCEMENT
Date: 01/23/2013
Action: Technical Correspondence / Assistance / Other

Global Id: T0607700816
Action Type: ENFORCEMENT
Date: 07/28/2017
Action: Staff Letter

Global Id: T0607700816
Action Type: RESPONSE
Date: 01/15/2013
Action: Correspondence

Global Id: T0607700816
Action Type: RESPONSE
Date: 01/31/2013
Action: Correspondence

Map ID
Direction
Distance
Elevation

MAP FINDINGS

Site

Database(s)

EDR ID Number
EPA ID Number

RALPH'S SQUARE (Continued)

S104403596

Global Id: T0607700816
Action Type: ENFORCEMENT
Date: 02/18/2009
Action: Technical Correspondence / Assistance / Other - #02/18/2009

Global Id: T0607700816
Action Type: ENFORCEMENT
Date: 05/02/2012
Action: Technical Correspondence / Assistance / Other

Global Id: T0607700816
Action Type: ENFORCEMENT
Date: 12/17/2018
Action: Staff Letter

Global Id: T0607700816
Action Type: ENFORCEMENT
Date: 11/01/2017
Action: Staff Letter

Global Id: T0607700816
Action Type: Other
Date: 12/04/1997
Action: Leak Reported

Global Id: T0607700816
Action Type: ENFORCEMENT
Date: 05/18/2009
Action: File review

Global Id: T0607700816
Action Type: ENFORCEMENT
Date: 07/01/2009
Action: Technical Correspondence / Assistance / Other

Global Id: T0607700816
Action Type: ENFORCEMENT
Date: 12/19/2013
Action: Technical Correspondence / Assistance / Other

Global Id: T0607700816
Action Type: ENFORCEMENT
Date: 01/28/2014
Action: Notice of Reimbursement

Global Id: T0607700816
Action Type: ENFORCEMENT
Date: 02/04/2014
Action: Technical Correspondence / Assistance / Other

Global Id: T0607700816
Action Type: ENFORCEMENT
Date: 08/06/2018
Action: Staff Letter

Global Id: T0607700816
Action Type: ENFORCEMENT

Map ID
Direction
Distance
Elevation

MAP FINDINGS

Site

Database(s)

EDR ID Number
EPA ID Number

RALPH'S SQUARE (Continued)

S104403596

Date: 04/06/2020
Action: Staff Letter

Global Id: T0607700816
Action Type: RESPONSE
Date: 12/15/2008
Action: Soil and Water Investigation Workplan

Global Id: T0607700816
Action Type: RESPONSE
Date: 04/30/2014
Action: Monitoring Report - Quarterly

Global Id: T0607700816
Action Type: RESPONSE
Date: 05/30/2014
Action: Soil and Water Investigation Workplan

Global Id: T0607700816
Action Type: ENFORCEMENT
Date: 08/27/2009
Action: Technical Correspondence / Assistance / Other

Global Id: T0607700816
Action Type: ENFORCEMENT
Date: 09/25/2014
Action: Staff Letter

Global Id: T0607700816
Action Type: ENFORCEMENT
Date: 04/21/2014
Action: Staff Letter

Global Id: T0607700816
Action Type: ENFORCEMENT
Date: 07/03/2014
Action: Staff Letter

Global Id: T0607700816
Action Type: RESPONSE
Date: 09/15/2008
Action: Soil and Water Investigation Report

Global Id: T0607700816
Action Type: RESPONSE
Date: 12/30/2002
Action: Preliminary Site Assessment Report

Global Id: T0607700816
Action Type: RESPONSE
Date: 11/30/2014
Action: Well Installation Report

Global Id: T0607700816
Action Type: ENFORCEMENT
Date: 03/04/2010
Action: Technical Correspondence / Assistance / Other

Map ID
Direction
Distance
Elevation

MAP FINDINGS

Site

Database(s)

EDR ID Number
EPA ID Number

RALPH'S SQUARE (Continued)

S104403596

Global Id: T0607700816
Action Type: ENFORCEMENT
Date: 06/01/2010
Action: File review

Global Id: T0607700816
Action Type: ENFORCEMENT
Date: 05/13/2010
Action: Technical Correspondence / Assistance / Other

Global Id: T0607700816
Action Type: ENFORCEMENT
Date: 06/02/2011
Action: Staff Letter

Global Id: T0607700816
Action Type: ENFORCEMENT
Date: 08/09/2019
Action: Staff Letter

Global Id: T0607700816
Action Type: RESPONSE
Date: 04/30/2015
Action: Monitoring Report - Semi-Annually

Global Id: T0607700816
Action Type: RESPONSE
Date: 10/30/2014
Action: Monitoring Report - Semi-Annually

LUST:

Global Id: T0607700816
Status: Open - Case Begin Date
Status Date: 10/30/1997

Global Id: T0607700816
Status: Open - Site Assessment
Status Date: 12/02/1997

CORTESE:

Name: RALPH'S SQUARE
Address: 2122 AIRPORT WAY
City,State,Zip: STOCKTON, CA 95206
Region: CORTESE
Envirostor Id: Not reported
Global ID: T0607700816
Site/Facility Type: LUST CLEANUP SITE
Cleanup Status: OPEN - SITE ASSESSMENT
Status Date: Not reported
Site Code: Not reported
Latitude: Not reported
Longitude: Not reported
Owner: Not reported
Enf Type: Not reported
Swat R: Not reported

Map ID
Direction
Distance
Elevation

MAP FINDINGS

Site

Database(s)

EDR ID Number
EPA ID Number

RALPH'S SQUARE (Continued)

S104403596

Flag: active
Order No: Not reported
Waste Discharge System No: Not reported
Effective Date: Not reported
Region 2: Not reported
WID Id: Not reported
Solid Waste Id No: Not reported
Waste Management Uit Name: Not reported
File Name: Active Open

HIST CORTESE:

edr_fname: RALPH'S SQUARE
edr_fadd1: 2122 AIRPORT
City,State,Zip: STOCKTON, CA 95206
Region: CORTESE
Facility County Code: 39
Reg By: LTNKA
Reg Id: 390995

NOTIFY 65:

Name: RALPH'S SQUARE
Address: 2122 AIRPORT WAY
City,State,Zip: STOCKTON, CA 95206
Date Reported: Not reported
Staff Initials: Not reported
Board File Number: Not reported
Facility Type: Not reported
Discharge Date: Not reported
Issue Date: 12/04/1997
Incident Description: Not reported

Name: RALPH'S SQUARE
Address: 2122 AIRPORT WAY
City,State,Zip: STOCKTON, CA 95206
Date Reported: Not reported
Staff Initials: Not reported
Board File Number: Not reported
Facility Type: Not reported
Discharge Date: Not reported
Issue Date: Not reported
Incident Description: Not reported

BK610 **RALPH SQUARE - BUI**
SSE **2122 AIRPORT WAY**
1/4-1/2 **STOCKTON, CA 95206**
0.452 mi.
2384 ft. **Site 3 of 3 in cluster BK**

LUST **S108541455**
 N/A

Relative: **LUST REG 5:**
Higher Name: RALPH SQUARE - BUI
Actual: Address: 2122 AIRPORT WAY
19 ft. City: STOCKTON
 Region: 5
 Status: Leak being confirmed
 Case Number: 390995
 Case Type: Drinking Water Aquifer affected
 Substance: GASOLINE

Map ID
Direction
Distance
Elevation

MAP FINDINGS

Site

Database(s)

EDR ID Number
EPA ID Number

RALPH SQUARE - BUI (Continued)

S108541455

Staff Initials: JLB
Lead Agency: Local
Program: LUST
MTBE Code: N/A

**BL611
ESE
1/4-1/2
0.452 mi.
2386 ft.**

**VITO TRUCKING
1789 CHARTER WAY W
STOCKTON, CA 95205**

Site 1 of 8 in cluster BL

**LUST S104403479
Cortese N/A
HIST CORTESE
CERS**

**Relative:
Higher**

LUST:

**Actual:
24 ft.**

Name: VITO TRUCKING
Address: 1789 CHARTER WAY W
City,State,Zip: STOCKTON, CA 95205
Lead Agency: SAN JOAQUIN COUNTY
Case Type: LUST Cleanup Site
Geo Track: http://geotracker.waterboards.ca.gov/profile_report.asp?global_id=T0607700495
Global Id: T0607700495
Latitude: 37.933561
Longitude: -121.311639
Status: Completed - Case Closed
Status Date: 01/02/1997
Case Worker: Not reported
RB Case Number: 390635
Local Agency: Not reported
File Location: Not reported
Local Case Number: 9053
Potential Media Affect: Soil
Potential Contaminants of Concern: Gasoline
Site History: Not reported

LUST:

Global Id: T0607700495
Contact Type: Regional Board Caseworker
Contact Name: Alan Buehler
Organization Name: CENTRAL VALLEY RWQCB (REGION 5S)
Address: 11020 SUN CENTER DRIVE #200
City: RANCHO CORDOVA
Email: alan.buehler@waterboards.ca.gov
Phone Number: Not reported

LUST:

Global Id: T0607700495
Action Type: Other
Date: 09/13/1989
Action: Leak Discovery

Global Id: T0607700495
Action Type: ENFORCEMENT
Date: 08/27/1996
Action: Staff Letter - #8/27/1996

Global Id: T0607700495
Action Type: ENFORCEMENT
Date: 01/02/1997
Action: Closure/No Further Action Letter - #1/2/1997

Map ID
Direction
Distance
Elevation

MAP FINDINGS

Site

Database(s)

EDR ID Number
EPA ID Number

VITO TRUCKING (Continued)

S104403479

Global Id: T0607700495
Action Type: ENFORCEMENT
Date: 07/24/1996
Action: Other Report - #7/24/1996

Global Id: T0607700495
Action Type: ENFORCEMENT
Date: 03/21/1997
Action: Staff Letter - #8/9/1996

Global Id: T0607700495
Action Type: ENFORCEMENT
Date: 04/22/1991
Action: Staff Letter - #4/22/1991

Global Id: T0607700495
Action Type: Other
Date: 10/25/1991
Action: Leak Reported

Global Id: T0607700495
Action Type: ENFORCEMENT
Date: 06/11/1990
Action: Staff Letter - #6/11/1990

Global Id: T0607700495
Action Type: ENFORCEMENT
Date: 09/11/1995
Action: Staff Letter - #9/11/1995

Global Id: T0607700495
Action Type: ENFORCEMENT
Date: 10/25/1991
Action: Unauthorized Release Form - #10/25/1991

LUST:

Global Id: T0607700495
Status: Open - Case Begin Date
Status Date: 09/13/1989

Global Id: T0607700495
Status: Open - Site Assessment
Status Date: 09/13/1989

Global Id: T0607700495
Status: Completed - Case Closed
Status Date: 01/02/1997

LUST REG 5:

Name: VITO TRUCKING
Address: 1789 CHARTER WAY W
City: STOCKTON
Region: 5
Status: Case Closed
Case Number: 390635

Map ID
Direction
Distance
Elevation

MAP FINDINGS

Site

Database(s)

EDR ID Number
EPA ID Number

VITO TRUCKING (Continued)

S104403479

Case Type: Soil only
Substance: GASOLINE
Staff Initials: JLB
Lead Agency: Local
Program: LUST
MTBE Code: N/A

CORTESE:

Name: VITO TRUCKING
Address: 1789 CHARTER WAY W
City,State,Zip: STOCKTON, CA 95205
Region: CORTESE
Envirostor Id: Not reported
Global ID: T0607700495
Site/Facility Type: LUST CLEANUP SITE
Cleanup Status: COMPLETED - CASE CLOSED
Status Date: Not reported
Site Code: Not reported
Latitude: Not reported
Longitude: Not reported
Owner: Not reported
Enf Type: Not reported
Swat R: Not reported
Flag: active
Order No: Not reported
Waste Discharge System No: Not reported
Effective Date: Not reported
Region 2: Not reported
WID Id: Not reported
Solid Waste Id No: Not reported
Waste Management Uit Name: Not reported
File Name: Active Open

HIST CORTESE:

edr_fname: VITO TRUCKING
edr_fadd1: 1789 CHARTER
City,State,Zip: STOCKTON, CA 95205
Region: CORTESE
Facility County Code: 39
Reg By: LTNKA
Reg Id: 390635

CERS:

Name: VITO TRUCKING
Address: 1789 CHARTER WAY W
City,State,Zip: STOCKTON, CA 95205
Site ID: 225527
CERS ID: T0607700495
CERS Description: Leaking Underground Storage Tank Cleanup Site

Affiliation:

Affiliation Type Desc: Regional Board Caseworker
Entity Name: Alan Buehler - CENTRAL VALLEY RWQCB (REGION 5S)
Entity Title: Not reported
Affiliation Address: 11020 SUN CENTER DRIVE #200
Affiliation City: RANCHO CORDOVA

Map ID
Direction
Distance
Elevation

MAP FINDINGS

Site

Database(s)

EDR ID Number
EPA ID Number

VITO TRUCKING (Continued)

S104403479

Affiliation State: CA
Affiliation Country: Not reported
Affiliation Zip: Not reported
Affiliation Phone: Not reported

BI612
NW
1/4-1/2
0.460 mi.
2431 ft.

SAN JOAQUIN COUNTY COURTHOUSE
222 WEBER AVE E
STOCKTON, CA 95202

LUST S104403471
Cortese N/A
HIST CORTESE
CERS

Site 2 of 3 in cluster BI

Relative:
Lower

LUST:

Actual:
15 ft.

Name: SAN JOAQUIN COUNTY COURTHOUSE
Address: 222 WEBER AVE E
City,State,Zip: STOCKTON, CA 95202
Lead Agency: SAN JOAQUIN COUNTY
Case Type: LUST Cleanup Site
Geo Track: http://geotracker.waterboards.ca.gov/profile_report.asp?global_id=T0607700478
Global Id: T0607700478
Latitude: 37.953673792
Longitude: -121.2874388
Status: Completed - Case Closed
Status Date: 12/11/2008
Case Worker: Not reported
RB Case Number: 390610
Local Agency: Not reported
File Location: Local Agency
Local Case Number: 1285
Potential Media Affect: Aquifer used for drinking water supply
Potential Contaminants of Concern: Gasoline
Site History: Not reported

LUST:

Global Id: T0607700478
Contact Type: Regional Board Caseworker
Contact Name: Alan Buehler
Organization Name: CENTRAL VALLEY RWQCB (REGION 5S)
Address: 11020 SUN CENTER DRIVE #200
City: RANCHO CORDOVA
Email: alan.buehler@waterboards.ca.gov
Phone Number: Not reported

LUST:

Global Id: T0607700478
Action Type: ENFORCEMENT
Date: 04/10/1997
Action: * No Action

Global Id: T0607700478
Action Type: Other
Date: 05/15/1991
Action: Leak Discovery

Global Id: T0607700478
Action Type: ENFORCEMENT
Date: 08/08/2008
Action: LOP Case Closure Summary to RB - #08/08/2008

Map ID
Direction
Distance
Elevation

MAP FINDINGS

Site

Database(s)

EDR ID Number
EPA ID Number

SAN JOAQUIN COUNTY COURTHOUSE (Continued)

S104403471

Global Id: T0607700478
Action Type: ENFORCEMENT
Date: 08/18/2008
Action: Staff Letter - #08/18/2008

Global Id: T0607700478
Action Type: ENFORCEMENT
Date: 10/10/2008
Action: Staff Letter - #10/10/2008

Global Id: T0607700478
Action Type: ENFORCEMENT
Date: 09/10/2008
Action: Staff Letter - #09/10/2008

Global Id: T0607700478
Action Type: ENFORCEMENT
Date: 12/11/2008
Action: Closure/No Further Action Letter - #12/11/2008

Global Id: T0607700478
Action Type: Other
Date: 05/15/1991
Action: Leak Reported

Global Id: T0607700478
Action Type: RESPONSE
Date: 11/08/2008
Action: Correspondence

Global Id: T0607700478
Action Type: RESPONSE
Date: 09/18/2008
Action: Request for Closure

Global Id: T0607700478
Action Type: RESPONSE
Date: 10/15/2008
Action: Well Destruction Workplan

LUST:

Global Id: T0607700478
Status: Open - Case Begin Date
Status Date: 05/15/1991

Global Id: T0607700478
Status: Open - Remediation
Status Date: 05/15/1991

Global Id: T0607700478
Status: Open - Site Assessment
Status Date: 02/03/2001

Global Id: T0607700478
Status: Open - Verification Monitoring
Status Date: 07/13/2002

Map ID
Direction
Distance
Elevation

MAP FINDINGS

Site

Database(s)

EDR ID Number
EPA ID Number

SAN JOAQUIN COUNTY COURTHOUSE (Continued)

S104403471

Global Id: T0607700478
Status: Open - Site Assessment
Status Date: 01/13/2007

Global Id: T0607700478
Status: Open - Site Assessment
Status Date: 01/12/2008

Global Id: T0607700478
Status: Open - Verification Monitoring
Status Date: 08/12/2008

Global Id: T0607700478
Status: Completed - Case Closed
Status Date: 12/11/2008

LUST REG 5:

Name: SAN JOAQUIN COUNTY COURTHOUSE
Address: 222 WEBER AVE E
City: STOCKTON
Region: 5
Status: Post remedial action monitoring
Case Number: 390610
Case Type: Drinking Water Aquifer affected
Substance: GASOLINE
Staff Initials: JLB
Lead Agency: Local
Program: LUST
MTBE Code: 2

CORTESE:

Name: SAN JOAQUIN COUNTY COURTHOUSE
Address: 222 WEBER AVE E
City,State,Zip: STOCKTON, CA 95202
Region: CORTESE
Envirostor Id: Not reported
Global ID: T0607700478
Site/Facility Type: LUST CLEANUP SITE
Cleanup Status: COMPLETED - CASE CLOSED
Status Date: Not reported
Site Code: Not reported
Latitude: Not reported
Longitude: Not reported
Owner: Not reported
Enf Type: Not reported
Swat R: Not reported
Flag: active
Order No: Not reported
Waste Discharge System No: Not reported
Effective Date: Not reported
Region 2: Not reported
WID Id: Not reported
Solid Waste Id No: Not reported
Waste Management Uit Name: Not reported
File Name: Active Open

Map ID
Direction
Distance
Elevation

MAP FINDINGS

Site

Database(s)

EDR ID Number
EPA ID Number

SAN JOAQUIN COUNTY COURTHOUSE (Continued)

S104403471

HIST CORTESE:

edr_fname: MOTOR POOL
edr_fadd1: 222 WEBER
City,State,Zip: STOCKTON, CA 95202
Region: CORTESE
Facility County Code: 39
Reg By: LTNKA
Reg Id: 390610

CERS:

Name: SAN JOAQUIN COUNTY COURTHOUSE
Address: 222 WEBER AVE E
City,State,Zip: STOCKTON, CA 95202
Site ID: 242544
CERS ID: T0607700478
CERS Description: Leaking Underground Storage Tank Cleanup Site

Affiliation:

Affiliation Type Desc: Regional Board Caseworker
Entity Name: Alan Buehler - CENTRAL VALLEY RWQCB (REGION 5S)
Entity Title: Not reported
Affiliation Address: 11020 SUN CENTER DRIVE #200
Affiliation City: RANCHO CORDOVA
Affiliation State: CA
Affiliation Country: Not reported
Affiliation Zip: Not reported
Affiliation Phone: Not reported

**BM613
NW
1/4-1/2
0.461 mi.
2433 ft.**

**COLORADO PRINTING
236 EAST MINER AVE
STOCKTON, CA 95202
Site 1 of 6 in cluster BM**

**SEMS-ARCHIVE 1003109065
CAL000114225**

**Relative:
Lower
Actual:
15 ft.**

SEMS Archive:
Site ID: 0905712
EPA ID: CAL000114225
Name: COLORADO PRINTING
Address: 236 EAST MINER AVE
Address 2: 235 NORTH SAN JOAQUIN
City,State,Zip: STOCKTON, CA 95202
Cong District: Not reported
FIPS Code: 06077
FF: N
NPL: Not on the NPL
Non NPL Status: NFRAP-Site does not qualify for the NPL based on existing information

SEMS Archive Detail:

Region: 09
Site ID: 0905712
EPA ID: CAL000114225
Site Name: COLORADO PRINTING
NPL: N
FF: N
OU: 00
Action Code: VS
Action Name: ARCH SITE

Map ID
Direction
Distance
Elevation

MAP FINDINGS

Site

Database(s)

EDR ID Number
EPA ID Number

COLORADO PRINTING (Continued)

1003109065

SEQ: 1
Start Date: Not reported
Finish Date: 2013-11-08 05:00:00
Qual: Not reported
Current Action Lead: EPA Perf In-Hse

Region: 09
Site ID: 0905712
EPA ID: CAL000114225
Site Name: COLORADO PRINTING
NPL: N
FF: N
OU: 00
Action Code: DS
Action Name: DISCVRY
SEQ: 1
Start Date: 2000-07-05 04:00:00
Finish Date: 2000-07-05 04:00:00
Qual: Not reported
Current Action Lead: EPA Perf

Region: 09
Site ID: 0905712
EPA ID: CAL000114225
Site Name: COLORADO PRINTING
NPL: N
FF: N
OU: 00
Action Code: PA
Action Name: PA
SEQ: 1
Start Date: 2008-06-02 05:00:00
Finish Date: 2009-03-26 04:00:00
Qual: N
Current Action Lead: St Perf

Region: 09
Site ID: 0905712
EPA ID: CAL000114225
Site Name: COLORADO PRINTING
NPL: N
FF: N
OU: 00
Action Code: HX
Action Name: PRE-CERC
SEQ: 1
Start Date: Not reported
Finish Date: 2000-07-05 04:00:00
Qual: Not reported
Current Action Lead: St Perf

Map ID
 Direction
 Distance
 Elevation

MAP FINDINGS

Site

Database(s)

EDR ID Number
 EPA ID Number

BM614 **FEDERAL BUILDING - STOCKT**
NW **401 SAN JOAQUIN**
1/4-1/2 **STOCKTON, CA 95814**
0.469 mi.
2478 ft. **Site 2 of 6 in cluster BM**

HIST CORTESE **S100935152**
N/A

Relative: HIST CORTESE:
Lower edr_fname: FEDERAL BUILDING - STOCKT
Actual: edr_fadd1: 401 SAN JOAQUIN
16 ft. City,State,Zip: STOCKTON, CA 95814
 Region: CORTESE
 Facility County Code: 39
 Reg By: LTNKA
 Reg Id: 390849

BE615 **STOCKTON PLATING INC**
West **632 S EL DORADO ST**
1/4-1/2 **STOCKTON, CA 95203**
0.471 mi.
2485 ft. **Site 2 of 2 in cluster BE**

ENVIROSTOR **1000173666**
LUST **CAD009212929**
SWEEPS UST
HIST UST
CA FID UST
RCRA NonGen / NLR
Cortese
HAZNET
HIST CORTESE
WDS
CIWQS
CERS
HWTS

Relative:
Lower
Actual:
17 ft.

ENVIROSTOR:
 Name: STOCKTON PLATING, INC.
 Address: 632 S. EL DORADO STREET
 City,State,Zip: STOCKTON, CA 95203
 Facility ID: 71002280
 Status: Inactive - Needs Evaluation
 Status Date: Not reported
 Site Code: Not reported
 Site Type: Tiered Permit
 Site Type Detailed: Tiered Permit
 Acres: Not reported
 NPL: NO
 Regulatory Agencies: NONE SPECIFIED
 Lead Agency: NONE SPECIFIED
 Program Manager: Not reported
 Supervisor: Not reported
 Division Branch: Cleanup Sacramento
 Assembly: 13
 Senate: 05
 Special Program: Not reported
 Restricted Use: NO
 Site Mgmt Req: NONE SPECIFIED
 Funding: Not reported
 Latitude: 37.94608
 Longitude: -121.2879
 APN: NONE SPECIFIED
 Past Use: NONE SPECIFIED
 Potential COC: NONE SPECIFIED
 Confirmed COC: NONE SPECIFIED
 Potential Description: NONE SPECIFIED
 Alias Name: CAD009212929

Map ID
Direction
Distance
Elevation

MAP FINDINGS

Site

Database(s)

EDR ID Number
EPA ID Number

STOCKTON PLATING INC (Continued)

1000173666

Alias Type: EPA Identification Number
Alias Name: 71002280
Alias Type: Envirostor ID Number

Completed Info:

Completed Area Name: Not reported
Completed Sub Area Name: Not reported
Completed Document Type: Not reported
Completed Date: Not reported
Comments: Not reported

Future Area Name: Not reported
Future Sub Area Name: Not reported
Future Document Type: Not reported
Future Due Date: Not reported
Schedule Area Name: Not reported
Schedule Sub Area Name: Not reported
Schedule Document Type: Not reported
Schedule Due Date: Not reported
Schedule Revised Date: Not reported

Name: STOCKTON PLATING
Address: 632 SOUTH EL DORADO STREET
City,State,Zip: STOCKTON, CA 95203
Facility ID: 60000493
Status: Inactive - Needs Evaluation
Status Date: 05/10/2007
Site Code: Not reported
Site Type: Evaluation
Site Type Detailed: Evaluation
Acres: 1.8
NPL: NO
Regulatory Agencies: RWQCB 5F - Central Valley, SAN JOAQUIN COUNTY
Lead Agency: NONE SPECIFIED
Program Manager: Not reported
Supervisor: Steven Becker
Division Branch: Cleanup San Joaquin
Assembly: 13
Senate: 05
Special Program: EPA - PASI
Restricted Use: NO
Site Mgmt Req: NONE SPECIFIED
Funding: EPA Grant
Latitude: 37.94594
Longitude: -121.2872
APN: 14907033
Past Use: MACHINE SHOP, METAL PLATING - OTHER, PAINT/DEPAINT FACILITY, SAND BLASTING
Potential COC: Lead Methyl tertbutyl ether (MTBE Zinc
Confirmed COC: 30013-NO Methyl tertbutyl ether (MTBE 30594-NO
Potential Description: OTH, SOIL
Alias Name: 14907033
Alias Type: APN
Alias Name: 60000493
Alias Type: Envirostor ID Number

Completed Info:

Completed Area Name: PROJECT WIDE

Map ID
Direction
Distance
Elevation

MAP FINDINGS

Site

Database(s)

EDR ID Number
EPA ID Number

STOCKTON PLATING INC (Continued)

1000173666

Completed Sub Area Name: Not reported
Completed Document Type: Site Screening
Completed Date: 06/15/2007
Comments: Site Screening Assessment (SS) completed under DTSC grant with USEPA (PA/SI Grant). Results from SS identified historical small releases at the site, no large releases identified. County Environmental Health is overseeing groundwater remediation from fuel tank releases. USEPA recommendation is No Further Remedial Action Planned (NFRAP). Site is currently being considered for further evaluation by DTSC's Corrective Action program.

Future Area Name: Not reported
Future Sub Area Name: Not reported
Future Document Type: Not reported
Future Due Date: Not reported
Schedule Area Name: Not reported
Schedule Sub Area Name: Not reported
Schedule Document Type: Not reported
Schedule Due Date: Not reported
Schedule Revised Date: Not reported

LUST:

Name: STOCKTON PLATING INC
Address: 632 EL DORADO ST S
City,State,Zip: STOCKTON, CA 95203
Lead Agency: SAN JOAQUIN COUNTY
Case Type: LUST Cleanup Site
Geo Track: http://geotracker.waterboards.ca.gov/profile_report.asp?global_id=T0607700077
Global Id: T0607700077
Latitude: 37.94583369
Longitude: -121.2871681
Status: Completed - Case Closed
Status Date: 11/04/2010
Case Worker: Not reported
RB Case Number: 390106
Local Agency: Not reported
File Location: Local Agency
Local Case Number: 1986
Potential Media Affect: Aquifer used for drinking water supply
Potential Contaminants of Concern: Gasoline, MTBE / TBA / Other Fuel Oxygenates
Site History: All USTs removed from this site, soil and ground water investigation completed, remedial action via VE and Pump and Treat, currently conducting post remedial ground water monitoring.

LUST:

Global Id: T0607700077
Contact Type: Regional Board Caseworker
Contact Name: Alan Buehler
Organization Name: CENTRAL VALLEY RWQCB (REGION 5S)
Address: 11020 SUN CENTER DRIVE #200
City: RANCHO CORDOVA
Email: alan.buehler@waterboards.ca.gov
Phone Number: Not reported

LUST:

Global Id: T0607700077
Action Type: Other

Map ID
Direction
Distance
Elevation

MAP FINDINGS

Site

Database(s)

EDR ID Number
EPA ID Number

STOCKTON PLATING INC (Continued)

1000173666

Date: 08/20/1986
Action: Leak Began

Global Id: T0607700077
Action Type: ENFORCEMENT
Date: 07/19/2010
Action: File review

Global Id: T0607700077
Action Type: ENFORCEMENT
Date: 07/07/2008
Action: Staff Letter

Global Id: T0607700077
Action Type: Other
Date: 01/31/1991
Action: Leak Discovery

Global Id: T0607700077
Action Type: REMEDIATION
Date: 10/31/2007
Action: Pump & Treat (P&T) Groundwater

Global Id: T0607700077
Action Type: Other
Date: 08/20/1986
Action: Leak Stopped

Global Id: T0607700077
Action Type: ENFORCEMENT
Date: 12/12/2008
Action: Site Visit / Inspection / Sampling

Global Id: T0607700077
Action Type: ENFORCEMENT
Date: 07/21/2008
Action: Staff Letter - #07/21/2008

Global Id: T0607700077
Action Type: ENFORCEMENT
Date: 04/10/2009
Action: File review

Global Id: T0607700077
Action Type: Other
Date: 08/20/1986
Action: Leak Reported

Global Id: T0607700077
Action Type: ENFORCEMENT
Date: 07/14/2009
Action: Technical Correspondence / Assistance / Other

Global Id: T0607700077
Action Type: ENFORCEMENT
Date: 07/08/2003
Action: Technical Correspondence / Assistance / Other

Map ID
Direction
Distance
Elevation

MAP FINDINGS

Site

Database(s)

EDR ID Number
EPA ID Number

STOCKTON PLATING INC (Continued)

1000173666

Global Id: T0607700077
Action Type: ENFORCEMENT
Date: 08/06/2010
Action: Closure/No Further Action Letter

Global Id: T0607700077
Action Type: ENFORCEMENT
Date: 11/05/2010
Action: Closure Summary

Global Id: T0607700077
Action Type: ENFORCEMENT
Date: 11/02/2010
Action: Closure/No Further Action Letter

Global Id: T0607700077
Action Type: ENFORCEMENT
Date: 01/21/2010
Action: File review

Global Id: T0607700077
Action Type: ENFORCEMENT
Date: 09/08/2010
Action: Clean Up Fund - Case Closure Review Summary Report (RSR)

Global Id: T0607700077
Action Type: ENFORCEMENT
Date: 01/31/2011
Action: Clean Up Fund - Case Closure Review Summary Report (RSR)

LUST:

Global Id: T0607700077
Status: Open - Case Begin Date
Status Date: 08/20/1986

Global Id: T0607700077
Status: Open - Site Assessment
Status Date: 01/31/1991

Global Id: T0607700077
Status: Open - Remediation
Status Date: 10/01/1997

Global Id: T0607700077
Status: Open - Remediation
Status Date: 12/09/2003

Global Id: T0607700077
Status: Completed - Case Closed
Status Date: 11/04/2010

LUST REG 5:

Name: STOCKTON PLATING INC
Address: 632 EL DORADO ST S
City: STOCKTON

Map ID
Direction
Distance
Elevation

MAP FINDINGS

Site

Database(s)

EDR ID Number
EPA ID Number

STOCKTON PLATING INC (Continued)

1000173666

Region: 5
Status: Remedial action (cleanup) Underway
Case Number: 390106
Case Type: Drinking Water Aquifer affected
Substance: Not reported
Staff Initials: JLB
Lead Agency: Local
Program: LUST
MTBE Code: 5

SWEEPS UST:

Name: STOCKTON PLATING INC
Address: 632 S EL DORADO
City: STOCKTON
Status: Not reported
Comp Number: 1986
Number: Not reported
Board Of Equalization: 44-024951
Referral Date: Not reported
Action Date: Not reported
Created Date: Not reported
Owner Tank Id: Not reported
SWRCB Tank Id: 39-000-001986-000001
Tank Status: Not reported
Capacity: 2000
Active Date: Not reported
Tank Use: M.V. FUEL
STG: PRODUCT
Content: REG UNLEADED
Number Of Tanks: 2

Name: STOCKTON PLATING INC
Address: 632 S EL DORADO
City: STOCKTON
Status: Not reported
Comp Number: 1986
Number: Not reported
Board Of Equalization: 44-024951
Referral Date: Not reported
Action Date: Not reported
Created Date: Not reported
Owner Tank Id: Not reported
SWRCB Tank Id: 39-000-001986-000002
Tank Status: Not reported
Capacity: 1000
Active Date: Not reported
Tank Use: M.V. FUEL
STG: PRODUCT
Content: LEADED
Number Of Tanks: Not reported

HIST UST:

Name: STOCKTON PLATING INC
Address: 632 SO EL DORADO STREET
City,State,Zip: STOCKTON, CA 95206
File Number: 0002B3F7

Map ID
Direction
Distance
Elevation

MAP FINDINGS

Site

Database(s)

EDR ID Number
EPA ID Number

STOCKTON PLATING INC (Continued)

1000173666

URL: <http://geotracker.waterboards.ca.gov/ustpdfs/pdf/0002B3F7.pdf>
Region: STATE
Facility ID: 00000014552
Facility Type: Other
Other Type: PLATING FIRM
Contact Name: ART HOLMAN
Telephone: 2099481101
Owner Name: STOCKTON PLATING, INC.
Owner Address: 632 SO. EL DORADO STREET
Owner City,St,Zip: STOCKTON, CA 95206
Total Tanks: 0007

Tank Num: 001
Container Num: #1
Year Installed: Not reported
Tank Capacity: 00002000
Tank Used for: PRODUCT
Type of Fuel: UNLEADED
Container Construction Thickness: Not reported
Leak Detection: Visual

Tank Num: 002
Container Num: #2
Year Installed: Not reported
Tank Capacity: 00001000
Tank Used for: PRODUCT
Type of Fuel: REGULAR
Container Construction Thickness: Not reported
Leak Detection: Visual

Tank Num: 003
Container Num: #3
Year Installed: 83
Tank Capacity: 00001875
Tank Used for: WASTE
Type of Fuel: Not reported
Container Construction Thickness: 6
Leak Detection: Visual

Tank Num: 004
Container Num: #4
Year Installed: 83
Tank Capacity: 00001875
Tank Used for: WASTE
Type of Fuel: Not reported
Container Construction Thickness: 6"X6"X6
Leak Detection: Visual

Tank Num: 005
Container Num: #5
Year Installed: 83
Tank Capacity: 00001875
Tank Used for: WASTE
Type of Fuel: Not reported
Container Construction Thickness: 6
Leak Detection: Visual

Map ID
Direction
Distance
Elevation

MAP FINDINGS

Site

Database(s)

EDR ID Number
EPA ID Number

STOCKTON PLATING INC (Continued)

1000173666

Tank Num: 006
Container Num: #6
Year Installed: 84
Tank Capacity: 00002000
Tank Used for: WASTE
Type of Fuel: Not reported
Container Construction Thickness: 6
Leak Detection: Visual

Tank Num: 007
Container Num: #7
Year Installed: 84
Tank Capacity: 00002000
Tank Used for: WASTE
Type of Fuel: Not reported
Container Construction Thickness: 6
Leak Detection: Visual

[Click here for Geo Tracker PDF:](#)

CA FID UST:

Facility ID: 39000004
Regulated By: UTNKI
Regulated ID: Not reported
Cortese Code: Not reported
SIC Code: Not reported
Facility Phone: 2099481101
Mail To: Not reported
Mailing Address: 632 S EL DORADO
Mailing Address 2: Not reported
Mailing City,St,Zip: STOCKTON 95206
Contact: Not reported
Contact Phone: Not reported
DUNs Number: Not reported
NPDES Number: Not reported
EPA ID: Not reported
Comments: Not reported
Status: Inactive

RCRA Listings:

Date Form Received by Agency: 1998-02-09 00:00:00.0
Handler Name: STOCKTON PLATING INC
Handler Address: 632 S EL DORADO ST
Handler City,State,Zip: STOCKTON, CA 95203-3407
EPA ID: CAD009212929
Contact Name: ROBERT E HUNTLEY
Contact Address: 632 S EL DORADO ST
Contact City,State,Zip: STOCKTON, CA 95203-3407
Contact Telephone: 209-948-1101
Contact Fax: Not reported
Contact Email: Not reported
Contact Title: Not reported
EPA Region: 09
Land Type: Other
Federal Waste Generator Description: Not a generator, verified
Non-Notifier: Not reported

Map ID
 Direction
 Distance
 Elevation

MAP FINDINGS

Site

Database(s)

EDR ID Number
 EPA ID Number

STOCKTON PLATING INC (Continued)

1000173666

Biennial Report Cycle:	Not reported
Accessibility:	Not reported
Active Site Indicator:	Not reported
State District Owner:	Not reported
State District:	Not reported
Mailing Address:	PO BOX 6096
Mailing City,State,Zip:	STOCKTON, CA 95206
Owner Name:	NICK J SMITH
Owner Type:	Private
Operator Name:	Not reported
Operator Type:	Not reported
Short-Term Generator Activity:	No
Importer Activity:	No
Mixed Waste Generator:	No
Transporter Activity:	No
Transfer Facility Activity:	No
Recycler Activity with Storage:	No
Small Quantity On-Site Burner Exemption:	No
Smelting Melting and Refining Furnace Exemption:	No
Underground Injection Control:	No
Off-Site Waste Receipt:	No
Universal Waste Indicator:	No
Universal Waste Destination Facility:	No
Federal Universal Waste:	No
Active Site Fed-Reg Treatment Storage and Disposal Facility:	Not reported
Active Site Converter Treatment storage and Disposal Facility:	Not reported
Active Site State-Reg Treatment Storage and Disposal Facility:	Not reported
Active Site State-Reg Handler:	---
Federal Facility Indicator:	Not reported
Hazardous Secondary Material Indicator:	NN
Sub-Part K Indicator:	Not reported
Commercial TSD Indicator:	No
Treatment Storage and Disposal Type:	Not reported
2018 GPRA Permit Baseline:	Not on the Baseline
2018 GPRA Renewals Baseline:	Not on the Baseline
Permit Renewals Workload Universe:	Not reported
Permit Workload Universe:	Not reported
Permit Progress Universe:	Not reported
Post-Closure Workload Universe:	Not reported
Closure Workload Universe:	Not reported
202 GPRA Corrective Action Baseline:	No
Corrective Action Workload Universe:	No
Subject to Corrective Action Universe:	No
Non-TSDs Where RCRA CA has Been Imposed Universe:	No
TSDs Potentially Subject to CA Under 3004 (u)/(v) Universe:	No
TSDs Only Subject to CA under Discretionary Auth Universe:	No
Corrective Action Priority Ranking:	No NCAPS ranking
Environmental Control Indicator:	No
Institutional Control Indicator:	No
Human Exposure Controls Indicator:	N/A
Groundwater Controls Indicator:	N/A
Operating TSD Universe:	Not reported
Full Enforcement Universe:	Not reported
Significant Non-Complier Universe:	No
Unaddressed Significant Non-Complier Universe:	No
Addressed Significant Non-Complier Universe:	No
Significant Non-Complier With a Compliance Schedule Universe:	No

Map ID
Direction
Distance
Elevation

MAP FINDINGS

Site

Database(s)

EDR ID Number
EPA ID Number

STOCKTON PLATING INC (Continued)

1000173666

Financial Assurance Required: Not reported
Handler Date of Last Change: 2002-06-27 03:23:19.0
Recognized Trader-Importer: No
Recognized Trader-Exporter: No
Importer of Spent Lead Acid Batteries: No
Exporter of Spent Lead Acid Batteries: No
Recycler Activity Without Storage: Not reported
Manifest Broker: Not reported
Sub-Part P Indicator: Not reported

Handler - Owner Operator:

Owner/Operator Indicator: Owner
Owner/Operator Name: NICK J SMITH
Legal Status: Private
Date Became Current: Not reported
Date Ended Current: Not reported
Owner/Operator Address: NOT REQUIRED
Owner/Operator City,State,Zip: NOT REQUIRED, ME 99999
Owner/Operator Telephone: 415-555-1212
Owner/Operator Telephone Ext: Not reported
Owner/Operator Fax: Not reported
Owner/Operator Email: Not reported

Owner/Operator Indicator: Operator
Owner/Operator Name: NOT REQUIRED
Legal Status: Private
Date Became Current: Not reported
Date Ended Current: Not reported
Owner/Operator Address: NOT REQUIRED
Owner/Operator City,State,Zip: NOT REQUIRED, ME 99999
Owner/Operator Telephone: 415-555-1212
Owner/Operator Telephone Ext: Not reported
Owner/Operator Fax: Not reported
Owner/Operator Email: Not reported

Historic Generators:

Receive Date: 1996-09-01 00:00:00.0
Handler Name: STOCKTON PLATING INC
Federal Waste Generator Description: Large Quantity Generator
State District Owner: Not reported
Large Quantity Handler of Universal Waste: No
Recognized Trader Importer: No
Recognized Trader Exporter: No
Spent Lead Acid Battery Importer: No
Spent Lead Acid Battery Exporter: No
Current Record: No
Non Storage Recycler Activity: Not reported
Electronic Manifest Broker: Not reported

Receive Date: 1997-01-24 00:00:00.0
Handler Name: STOCKTON PLATING INC
Federal Waste Generator Description: Not a generator, verified
State District Owner: Not reported
Large Quantity Handler of Universal Waste: No
Recognized Trader Importer: No

Map ID
Direction
Distance
Elevation

MAP FINDINGS

Site

Database(s)

EDR ID Number
EPA ID Number

STOCKTON PLATING INC (Continued)

1000173666

Recognized Trader Exporter: No
Spent Lead Acid Battery Importer: No
Spent Lead Acid Battery Exporter: No
Current Record: No
Non Storage Recycler Activity: Not reported
Electronic Manifest Broker: Not reported

Receive Date: 1997-01-24 00:00:00.0
Handler Name: STOCKTON PLATING INC
Federal Waste Generator Description: Not a generator, verified
State District Owner: Not reported
Large Quantity Handler of Universal Waste: No
Recognized Trader Importer: No
Recognized Trader Exporter: No
Spent Lead Acid Battery Importer: No
Spent Lead Acid Battery Exporter: No
Current Record: No
Non Storage Recycler Activity: Not reported
Electronic Manifest Broker: Not reported

Receive Date: 1998-02-09 00:00:00.0
Handler Name: STOCKTON PLATING INC
Federal Waste Generator Description: Not a generator, verified
State District Owner: Not reported
Large Quantity Handler of Universal Waste: No
Recognized Trader Importer: No
Recognized Trader Exporter: No
Spent Lead Acid Battery Importer: No
Spent Lead Acid Battery Exporter: No
Current Record: Yes
Non Storage Recycler Activity: Not reported
Electronic Manifest Broker: Not reported

Receive Date: 1991-04-03 00:00:00.0
Handler Name: STOCKTON PLATING INC.
Federal Waste Generator Description: Large Quantity Generator
State District Owner: Not reported
Large Quantity Handler of Universal Waste: No
Recognized Trader Importer: No
Recognized Trader Exporter: No
Spent Lead Acid Battery Importer: No
Spent Lead Acid Battery Exporter: No
Current Record: No
Non Storage Recycler Activity: Not reported
Electronic Manifest Broker: Not reported

Receive Date: 1992-03-25 00:00:00.0
Handler Name: STOCKTON PLATING, INC.
Federal Waste Generator Description: Large Quantity Generator
State District Owner: Not reported
Large Quantity Handler of Universal Waste: No
Recognized Trader Importer: No
Recognized Trader Exporter: No
Spent Lead Acid Battery Importer: No
Spent Lead Acid Battery Exporter: No
Current Record: No
Non Storage Recycler Activity: Not reported

Map ID
Direction
Distance
Elevation

MAP FINDINGS

Site

Database(s)

EDR ID Number
EPA ID Number

STOCKTON PLATING INC (Continued)

1000173666

Electronic Manifest Broker: Not reported

Receive Date: 1994-02-17 00:00:00.0
Handler Name: STOCKTON PLATING INC
Federal Waste Generator Description: Large Quantity Generator
State District Owner: Not reported
Large Quantity Handler of Universal Waste: No
Recognized Trader Importer: No
Recognized Trader Exporter: No
Spent Lead Acid Battery Importer: No
Spent Lead Acid Battery Exporter: No
Current Record: No
Non Storage Recycler Activity: Not reported
Electronic Manifest Broker: Not reported

Receive Date: 1996-05-01 00:00:00.0
Handler Name: STOCKTON PLATING INC.
Federal Waste Generator Description: Large Quantity Generator
State District Owner: Not reported
Large Quantity Handler of Universal Waste: No
Recognized Trader Importer: No
Recognized Trader Exporter: No
Spent Lead Acid Battery Importer: No
Spent Lead Acid Battery Exporter: No
Current Record: No
Non Storage Recycler Activity: Not reported
Electronic Manifest Broker: Not reported

List of NAICS Codes and Descriptions:

NAICS Code: 332813
NAICS Description: ELECTROPLATING, PLATING, POLISHING, ANODIZING, AND COLORING

Facility Has Received Notices of Violation:

No Violations Found:

Evaluation Action Summary:

No Evaluations Found:

CORTESE:

Name: STOCKTON PLATING INC
Address: 632 EL DORADO ST S
City,State,Zip: STOCKTON, CA 95203
Region: CORTESE
Envirostor Id: Not reported
Global ID: T0607700077
Site/Facility Type: LUST CLEANUP SITE
Cleanup Status: COMPLETED - CASE CLOSED
Status Date: Not reported
Site Code: Not reported
Latitude: Not reported
Longitude: Not reported
Owner: Not reported
Enf Type: Not reported

Map ID
Direction
Distance
Elevation

MAP FINDINGS

Site

Database(s)

EDR ID Number
EPA ID Number

STOCKTON PLATING INC (Continued)

1000173666

Swat R: Not reported
Flag: active
Order No: Not reported
Waste Discharge System No: Not reported
Effective Date: Not reported
Region 2: Not reported
WID Id: Not reported
Solid Waste Id No: Not reported
Waste Management Uit Name: Not reported
File Name: Active Open

HAZNET:

Name: STOCKTON PLATING INC
Address: 632 S EL DORADO ST
Address 2: Not reported
City,State,Zip: STOCKTON, CA 952060000
Contact: RICHARD LELAND
Telephone: 2094775405
Mailing Name: Not reported
Mailing Address: 3826 GLENEAGLES DRIVE

Year: 1997
Gepaid: CAD009212929
TSD EPA ID: CAT000613968
CA Waste Code: 212 - Oxygenated solvents (acetone, butanol, ethyl acetate, etc.)
Disposal Method: H01 - Transfer Station
Tons: 0.018

Year: 1997
Gepaid: CAD009212929
TSD EPA ID: CA0000084517
CA Waste Code: 212 - Oxygenated solvents (acetone, butanol, ethyl acetate, etc.)
Disposal Method: H01 - Transfer Station
Tons: 0.072

Year: 1996
Gepaid: CAD009212929
TSD EPA ID: CAO000084517
CA Waste Code: 212 - Oxygenated solvents (acetone, butanol, ethyl acetate, etc.)
Disposal Method: H01 - Transfer Station
Tons: 0.018

Year: 1996
Gepaid: CAD009212929
TSD EPA ID: CA0000084517
CA Waste Code: 212 - Oxygenated solvents (acetone, butanol, ethyl acetate, etc.)
Disposal Method: H01 - Transfer Station
Tons: 0.31

Year: 1996
Gepaid: CAD009212929
TSD EPA ID: NVD980895338
CA Waste Code: 792 - Liquids with pH <= 2 with metals
Disposal Method: -
Tons: 5.004

Year: 1996

Map ID
Direction
Distance
Elevation

MAP FINDINGS

Site

Database(s)

EDR ID Number
EPA ID Number

STOCKTON PLATING INC (Continued)

1000173666

Gepaid: CAD009212929
TSD EPA ID: NVD980895338
CA Waste Code: 711 - Liquids with cyanides >= 1,000 Mg./L
Disposal Method: T01 - Treatment, Tank
Tons: 6.2466

Year: 1996
Gepaid: CAD009212929
TSD EPA ID: NVD980895338
CA Waste Code: 791 - Liquids with pH <= 2
Disposal Method: T01 - Treatment, Tank
Tons: 4.1283

Year: 1996
Gepaid: CAD009212929
TSD EPA ID: NVD980895338
CA Waste Code: 792 - Liquids with pH <= 2 with metals
Disposal Method: T01 - Treatment, Tank
Tons: 81.6496

Year: 1996
Gepaid: CAD009212929
TSD EPA ID: NVD980895338
CA Waste Code: 726 - Liquids with nickel >= 134 Mg./L
Disposal Method: T01 - Treatment, Tank
Tons: 2.502

Year: 1996
Gepaid: CAD009212929
TSD EPA ID: NVD980895338
CA Waste Code: 792 - Liquids with pH <= 2 with metals
Disposal Method: R01 - Recycler
Tons: 1.6054

[Click this hyperlink](#) while viewing on your computer to access 50 additional CA HAZNET: record(s) in the EDR Site Report.

Additional Info:

Year: 1997
Gen EPA ID: CAD009212929

Shipment Date: 19970505
Creation Date: 7/17/1997 0:00:00
Receipt Date: 19970505
Manifest ID: 96796789
Trans EPA ID: ILD984908202
Trans Name: Not reported
Trans 2 EPA ID: Not reported
Trans 2 Name: Not reported
TSD EPA ID: CAT000613968
Trans Name: Not reported
TSD Alt EPA ID: Not reported
TSD Alt Name: Not reported
Waste Code Description: 212 - Oxygenated solvents (acetone, butanol, ethyl acetate, etc.
RCRA Code: F005
Meth Code: H01 - Transfer Station

Map ID
Direction
Distance
Elevation

MAP FINDINGS

Site

Database(s)

EDR ID Number
EPA ID Number

STOCKTON PLATING INC (Continued)

1000173666

Quantity Tons:	0.018
Waste Quantity:	36
Quantity Unit:	P
Additional Code 1:	Not reported
Additional Code 2:	Not reported
Additional Code 3:	Not reported
Additional Code 4:	Not reported
Additional Code 5:	Not reported
Shipment Date:	19970401
Creation Date:	6/26/1997 0:00:00
Receipt Date:	19970403
Manifest ID:	96635628
Trans EPA ID:	ILD984908202
Trans Name:	Not reported
Trans 2 EPA ID:	Not reported
Trans 2 Name:	Not reported
TSDf EPA ID:	CA0000084517
Trans Name:	Not reported
TSDf Alt EPA ID:	CA0000084517
TSDf Alt Name:	Not reported
Waste Code Description:	212 - Oxygenated solvents (acetone, butanol, ethyl acetate, etc.
RCRA Code:	F005
Meth Code:	H01 - Transfer Station
Quantity Tons:	0.018
Waste Quantity:	36
Quantity Unit:	P
Additional Code 1:	Not reported
Additional Code 2:	Not reported
Additional Code 3:	Not reported
Additional Code 4:	Not reported
Additional Code 5:	Not reported
Shipment Date:	19970306
Creation Date:	6/26/1997 0:00:00
Receipt Date:	19970310
Manifest ID:	96374567
Trans EPA ID:	ILD984908202
Trans Name:	Not reported
Trans 2 EPA ID:	Not reported
Trans 2 Name:	Not reported
TSDf EPA ID:	CA0000084517
Trans Name:	Not reported
TSDf Alt EPA ID:	CA0000084517
TSDf Alt Name:	Not reported
Waste Code Description:	212 - Oxygenated solvents (acetone, butanol, ethyl acetate, etc.
RCRA Code:	F005
Meth Code:	H01 - Transfer Station
Quantity Tons:	0.018
Waste Quantity:	36
Quantity Unit:	P
Additional Code 1:	Not reported
Additional Code 2:	Not reported
Additional Code 3:	Not reported
Additional Code 4:	Not reported
Additional Code 5:	Not reported

Map ID
Direction
Distance
Elevation

MAP FINDINGS

Site

Database(s)

EDR ID Number
EPA ID Number

STOCKTON PLATING INC (Continued)

1000173666

Shipment Date: 19970206
Creation Date: 5/30/1997 0:00:00
Receipt Date: 19970210
Manifest ID: 96378564
Trans EPA ID: ILD984908202
Trans Name: Not reported
Trans 2 EPA ID: Not reported
Trans 2 Name: Not reported
TSDf EPA ID: CA0000084517
Trans Name: Not reported
TSDf Alt EPA ID: Not reported
TSDf Alt Name: Not reported
Waste Code Description: 212 - Oxygenated solvents (acetone, butanol, ethyl acetate, etc.
RCRA Code: F005
Meth Code: H01 - Transfer Station
Quantity Tons: 0.018
Waste Quantity: 36
Quantity Unit: P
Additional Code 1: Not reported
Additional Code 2: Not reported
Additional Code 3: Not reported
Additional Code 4: Not reported
Additional Code 5: Not reported

Shipment Date: 19970115
Creation Date: 6/26/1997 0:00:00
Receipt Date: 19970117
Manifest ID: 96360166
Trans EPA ID: ILD984908202
Trans Name: Not reported
Trans 2 EPA ID: Not reported
Trans 2 Name: Not reported
TSDf EPA ID: CA0000084517
Trans Name: Not reported
TSDf Alt EPA ID: CA0000084517
TSDf Alt Name: Not reported
Waste Code Description: 212 - Oxygenated solvents (acetone, butanol, ethyl acetate, etc.
RCRA Code: F005
Meth Code: H01 - Transfer Station
Quantity Tons: 0.018
Waste Quantity: 36
Quantity Unit: P
Additional Code 1: Not reported
Additional Code 2: Not reported
Additional Code 3: Not reported
Additional Code 4: Not reported
Additional Code 5: Not reported

Additional Info:
Year: 1996
Gen EPA ID: CAD009212929

Shipment Date: 19961218
Creation Date: 5/21/1997 0:00:00
Receipt Date: 19961219
Manifest ID: 96651638
Trans EPA ID: CAD982417255

Map ID
Direction
Distance
Elevation

MAP FINDINGS

Site

Database(s)

EDR ID Number
EPA ID Number

STOCKTON PLATING INC (Continued)

1000173666

Trans Name:	Not reported
Trans 2 EPA ID:	Not reported
Trans 2 Name:	Not reported
TSDf EPA ID:	CAD009452657
Trans Name:	Not reported
TSDf Alt EPA ID:	Not reported
TSDf Alt Name:	Not reported
Waste Code Description:	223 - Unspecified oil-containing waste
RCRA Code:	F001
Meth Code:	R01 - Recycler
Quantity Tons:	0.2085
Waste Quantity:	50
Quantity Unit:	G
Additional Code 1:	Not reported
Additional Code 2:	Not reported
Additional Code 3:	Not reported
Additional Code 4:	Not reported
Additional Code 5:	Not reported
Shipment Date:	19961211
Creation Date:	5/20/1997 0:00:00
Receipt Date:	19961216
Manifest ID:	96472660
Trans EPA ID:	ILD984908202
Trans Name:	Not reported
Trans 2 EPA ID:	ILD984908202
Trans 2 Name:	Not reported
TSDf EPA ID:	CA0000084517
Trans Name:	Not reported
TSDf Alt EPA ID:	Not reported
TSDf Alt Name:	Not reported
Waste Code Description:	212 - Oxygenated solvents (acetone, butanol, ethyl acetate, etc.
RCRA Code:	F005
Meth Code:	H01 - Transfer Station
Quantity Tons:	0.018
Waste Quantity:	36
Quantity Unit:	P
Additional Code 1:	Not reported
Additional Code 2:	Not reported
Additional Code 3:	Not reported
Additional Code 4:	Not reported
Additional Code 5:	Not reported
Shipment Date:	19961114
Creation Date:	5/20/1997 0:00:00
Receipt Date:	19961118
Manifest ID:	96459327
Trans EPA ID:	ILD984908202
Trans Name:	Not reported
Trans 2 EPA ID:	ILD984908202
Trans 2 Name:	Not reported
TSDf EPA ID:	CA0000084517
Trans Name:	Not reported
TSDf Alt EPA ID:	Not reported
TSDf Alt Name:	Not reported
Waste Code Description:	212 - Oxygenated solvents (acetone, butanol, ethyl acetate, etc.
RCRA Code:	F005

Map ID
Direction
Distance
Elevation

MAP FINDINGS

Site

Database(s)

EDR ID Number
EPA ID Number

STOCKTON PLATING INC (Continued)

1000173666

Meth Code:	H01 - Transfer Station
Quantity Tons:	0.018
Waste Quantity:	36
Quantity Unit:	P
Additional Code 1:	Not reported
Additional Code 2:	Not reported
Additional Code 3:	Not reported
Additional Code 4:	Not reported
Additional Code 5:	Not reported
Shipment Date:	19961017
Creation Date:	5/20/1997 0:00:00
Receipt Date:	19961021
Manifest ID:	96460313
Trans EPA ID:	ILD984908202
Trans Name:	Not reported
Trans 2 EPA ID:	ILD984908202
Trans 2 Name:	Not reported
TSDf EPA ID:	CA0000084517
Trans Name:	Not reported
TSDf Alt EPA ID:	Not reported
TSDf Alt Name:	Not reported
Waste Code Description:	212 - Oxygenated solvents (acetone, butanol, ethyl acetate, etc.
RCRA Code:	F005
Meth Code:	H01 - Transfer Station
Quantity Tons:	0.056
Waste Quantity:	112
Quantity Unit:	P
Additional Code 1:	Not reported
Additional Code 2:	Not reported
Additional Code 3:	Not reported
Additional Code 4:	Not reported
Additional Code 5:	Not reported
Shipment Date:	19961017
Creation Date:	5/20/1997 0:00:00
Receipt Date:	19961021
Manifest ID:	96460313
Trans EPA ID:	ILD984908202
Trans Name:	Not reported
Trans 2 EPA ID:	ILD984908202
Trans 2 Name:	Not reported
TSDf EPA ID:	CA0000084517
Trans Name:	Not reported
TSDf Alt EPA ID:	Not reported
TSDf Alt Name:	Not reported
Waste Code Description:	212 - Oxygenated solvents (acetone, butanol, ethyl acetate, etc.
RCRA Code:	F005
Meth Code:	H01 - Transfer Station
Quantity Tons:	0.018
Waste Quantity:	36
Quantity Unit:	P
Additional Code 1:	Not reported
Additional Code 2:	Not reported
Additional Code 3:	Not reported
Additional Code 4:	Not reported
Additional Code 5:	Not reported

Map ID
Direction
Distance
Elevation

MAP FINDINGS

Site

Database(s)

EDR ID Number
EPA ID Number

STOCKTON PLATING INC (Continued)

1000173666

Shipment Date:	19960927
Creation Date:	5/20/1997 0:00:00
Receipt Date:	19960927
Manifest ID:	96041935
Trans EPA ID:	CA0000367755
Trans Name:	Not reported
Trans 2 EPA ID:	Not reported
Trans 2 Name:	Not reported
TSDf EPA ID:	CAT000646117
Trans Name:	Not reported
TSDf Alt EPA ID:	Not reported
TSDf Alt Name:	Not reported
Waste Code Description:	181 - Other inorganic solid waste Organics
RCRA Code:	F006
Meth Code:	D99 - Disposal, Other
Quantity Tons:	33.712
Waste Quantity:	40
Quantity Unit:	Y
Additional Code 1:	Not reported
Additional Code 2:	Not reported
Additional Code 3:	Not reported
Additional Code 4:	Not reported
Additional Code 5:	Not reported
Shipment Date:	19960923
Creation Date:	5/21/1997 0:00:00
Receipt Date:	19960927
Manifest ID:	96577788
Trans EPA ID:	NVD980895338
Trans Name:	Not reported
Trans 2 EPA ID:	Not reported
Trans 2 Name:	Not reported
TSDf EPA ID:	NVD980895338
Trans Name:	Not reported
TSDf Alt EPA ID:	Not reported
TSDf Alt Name:	Not reported
Waste Code Description:	791 - Liquids with pH < 2 792 Liquids with pH < 2 with metals
RCRA Code:	D002
Meth Code:	T01 - Treatment, Tank
Quantity Tons:	4.1283
Waste Quantity:	990
Quantity Unit:	G
Additional Code 1:	Not reported
Additional Code 2:	Not reported
Additional Code 3:	Not reported
Additional Code 4:	Not reported
Additional Code 5:	Not reported
Shipment Date:	19960923
Creation Date:	5/21/1997 0:00:00
Receipt Date:	19960927
Manifest ID:	96577788
Trans EPA ID:	NVD980895338
Trans Name:	Not reported
Trans 2 EPA ID:	Not reported
Trans 2 Name:	Not reported
TSDf EPA ID:	NVD980895338

Map ID
Direction
Distance
Elevation

MAP FINDINGS

Site

Database(s)

EDR ID Number
EPA ID Number

STOCKTON PLATING INC (Continued)

1000173666

Trans Name:	Not reported
TSDF Alt EPA ID:	Not reported
TSDF Alt Name:	Not reported
Waste Code Description:	792 - Not reported
RCRA Code:	D002
Meth Code:	R01 - Recycler
Quantity Tons:	1.6054
Waste Quantity:	385
Quantity Unit:	G
Additional Code 1:	Not reported
Additional Code 2:	Not reported
Additional Code 3:	Not reported
Additional Code 4:	Not reported
Additional Code 5:	Not reported
Shipment Date:	19960917
Creation Date:	5/21/1997 0:00:00
Receipt Date:	19960919
Manifest ID:	96513849
Trans EPA ID:	ILD984908202
Trans Name:	Not reported
Trans 2 EPA ID:	ILD984908202
Trans 2 Name:	Not reported
TSDF EPA ID:	CA0000084517
Trans Name:	Not reported
TSDF Alt EPA ID:	Not reported
TSDF Alt Name:	Not reported
Waste Code Description:	212 - Oxygenated solvents (acetone, butanol, ethyl acetate, etc.
RCRA Code:	F005
Meth Code:	H01 - Transfer Station
Quantity Tons:	0.018
Waste Quantity:	36
Quantity Unit:	P
Additional Code 1:	Not reported
Additional Code 2:	Not reported
Additional Code 3:	Not reported
Additional Code 4:	Not reported
Additional Code 5:	Not reported
Shipment Date:	19960820
Creation Date:	5/30/1997 0:00:00
Receipt Date:	19960821
Manifest ID:	96503061
Trans EPA ID:	ILD984908202
Trans Name:	Not reported
Trans 2 EPA ID:	ILD984908202
Trans 2 Name:	Not reported
TSDF EPA ID:	CA0000084517
Trans Name:	Not reported
TSDF Alt EPA ID:	Not reported
TSDF Alt Name:	Not reported
Waste Code Description:	212 - Oxygenated solvents (acetone, butanol, ethyl acetate, etc.
RCRA Code:	F005
Meth Code:	H01 - Transfer Station
Quantity Tons:	0.018
Waste Quantity:	36
Quantity Unit:	P

Map ID
Direction
Distance
Elevation

MAP FINDINGS

Site

Database(s)

EDR ID Number
EPA ID Number

STOCKTON PLATING INC (Continued)

1000173666

Additional Code 1: Not reported
Additional Code 2: Not reported
Additional Code 3: Not reported
Additional Code 4: Not reported
Additional Code 5: Not reported

Additional Info:

Year: 1993
Gen EPA ID: CAD009212929

Shipment Date: 19931229
Creation Date: 9/14/1995 0:00:00
Receipt Date: 19940103
Manifest ID: 92684274
Trans EPA ID: ILD099202681
Trans Name: Not reported
Trans 2 EPA ID: Not reported
Trans 2 Name: Not reported
TSDf EPA ID: CAT000646117
Trans Name: Not reported
TSDf Alt EPA ID: CAT000646117
TSDf Alt Name: Not reported
Waste Code Description: 181 - Other inorganic solid waste Organics
RCRA Code: Not reported
Meth Code: D80 - Disposal, Land Fill
Quantity Tons: 0.6
Waste Quantity: 1200
Quantity Unit: P
Additional Code 1: Not reported
Additional Code 2: Not reported
Additional Code 3: Not reported
Additional Code 4: Not reported
Additional Code 5: Not reported

Shipment Date: 19931229
Creation Date: 9/14/1995 0:00:00
Receipt Date: 19940103
Manifest ID: 92684274
Trans EPA ID: ILD099202681
Trans Name: Not reported
Trans 2 EPA ID: Not reported
Trans 2 Name: Not reported
TSDf EPA ID: CAT000646117
Trans Name: Not reported
TSDf Alt EPA ID: CAT000646117
TSDf Alt Name: Not reported
Waste Code Description: 181 - Other inorganic solid waste Organics
RCRA Code: F006
Meth Code: D80 - Disposal, Land Fill
Quantity Tons: 0.3
Waste Quantity: 600
Quantity Unit: P
Additional Code 1: Not reported
Additional Code 2: Not reported
Additional Code 3: Not reported
Additional Code 4: Not reported
Additional Code 5: Not reported

Map ID
Direction
Distance
Elevation

MAP FINDINGS

Site

Database(s)

EDR ID Number
EPA ID Number

STOCKTON PLATING INC (Continued)

1000173666

Shipment Date: 19931215
Creation Date: 9/14/1995 0:00:00
Receipt Date: 19931221
Manifest ID: 93024431
Trans EPA ID: ILD984908202
Trans Name: Not reported
Trans 2 EPA ID: ILD984908202
Trans 2 Name: Not reported
TSDf EPA ID: CAT000613893
Trans Name: Not reported
TSDf Alt EPA ID: CAT000613893
TSDf Alt Name: Not reported
Waste Code Description: 212 - Oxygenated solvents (acetone, butanol, ethyl acetate, etc.
RCRA Code: F005
Meth Code: H01 - Transfer Station
Quantity Tons: 0.0135
Waste Quantity: 27
Quantity Unit: P
Additional Code 1: Not reported
Additional Code 2: Not reported
Additional Code 3: Not reported
Additional Code 4: Not reported
Additional Code 5: Not reported

Shipment Date: 19931116
Creation Date: 9/14/1995 0:00:00
Receipt Date: 19931118
Manifest ID: 93029781
Trans EPA ID: ILD984908202
Trans Name: Not reported
Trans 2 EPA ID: ILD984908202
Trans 2 Name: Not reported
TSDf EPA ID: CAT000613893
Trans Name: Not reported
TSDf Alt EPA ID: CAT000613893
TSDf Alt Name: Not reported
Waste Code Description: 212 - Oxygenated solvents (acetone, butanol, ethyl acetate, etc.
RCRA Code: F005
Meth Code: H01 - Transfer Station
Quantity Tons: 0.0135
Waste Quantity: 27
Quantity Unit: P
Additional Code 1: Not reported
Additional Code 2: Not reported
Additional Code 3: Not reported
Additional Code 4: Not reported
Additional Code 5: Not reported

Shipment Date: 19931019
Creation Date: 9/13/1995 0:00:00
Receipt Date: 19931021
Manifest ID: 93085609
Trans EPA ID: ILD984908202
Trans Name: Not reported
Trans 2 EPA ID: ILD984908202
Trans 2 Name: Not reported
TSDf EPA ID: CAT000613893

Map ID
Direction
Distance
Elevation

MAP FINDINGS

Site

Database(s)

EDR ID Number
EPA ID Number

STOCKTON PLATING INC (Continued)

1000173666

Trans Name: Not reported
TSDf Alt EPA ID: CAT000613893
TSDf Alt Name: Not reported
Waste Code Description: 212 - Oxygenated solvents (acetone, butanol, ethyl acetate, etc.)
RCRA Code: F005
Meth Code: H01 - Transfer Station
Quantity Tons: 0.0135
Waste Quantity: 27
Quantity Unit: P
Additional Code 1: Not reported
Additional Code 2: Not reported
Additional Code 3: Not reported
Additional Code 4: Not reported
Additional Code 5: Not reported

Shipment Date: 19930921
Creation Date: 9/12/1995 0:00:00
Receipt Date: Not reported
Manifest ID: 93088302
Trans EPA ID: ILD984908202
Trans Name: Not reported
Trans 2 EPA ID: Not reported
Trans 2 Name: Not reported
TSDf EPA ID: CAT000613893
Trans Name: Not reported
TSDf Alt EPA ID: Not reported
TSDf Alt Name: Not reported
Waste Code Description: 212 - Oxygenated solvents (acetone, butanol, ethyl acetate, etc.)
RCRA Code: F005
Meth Code: - Not reported
Quantity Tons: 0.0135
Waste Quantity: 27
Quantity Unit: P
Additional Code 1: Not reported
Additional Code 2: Not reported
Additional Code 3: Not reported
Additional Code 4: Not reported
Additional Code 5: Not reported

Shipment Date: 19930901
Creation Date: 9/11/1995 0:00:00
Receipt Date: Not reported
Manifest ID: 92290616
Trans EPA ID: ILD099202681
Trans Name: Not reported
Trans 2 EPA ID: Not reported
Trans 2 Name: Not reported
TSDf EPA ID: CAT000646117
Trans Name: Not reported
TSDf Alt EPA ID: Not reported
TSDf Alt Name: Not reported
Waste Code Description: 181 - Other inorganic solid waste Organics
RCRA Code: F006
Meth Code: - Not reported
Quantity Tons: 0.675
Waste Quantity: 1350
Quantity Unit: P

Map ID
Direction
Distance
Elevation

MAP FINDINGS

Site

Database(s)

EDR ID Number
EPA ID Number

STOCKTON PLATING INC (Continued)

1000173666

Additional Code 1:	Not reported
Additional Code 2:	Not reported
Additional Code 3:	Not reported
Additional Code 4:	Not reported
Additional Code 5:	Not reported
Shipment Date:	19930901
Creation Date:	9/11/1995 0:00:00
Receipt Date:	Not reported
Manifest ID:	92290616
Trans EPA ID:	ILD099202681
Trans Name:	Not reported
Trans 2 EPA ID:	Not reported
Trans 2 Name:	Not reported
TSDf EPA ID:	CAT000646117
Trans Name:	Not reported
TSDf Alt EPA ID:	Not reported
TSDf Alt Name:	Not reported
Waste Code Description:	181 - Other inorganic solid waste Organics
RCRA Code:	Not reported
Meth Code:	- Not reported
Quantity Tons:	1.2
Waste Quantity:	2400
Quantity Unit:	P
Additional Code 1:	Not reported
Additional Code 2:	Not reported
Additional Code 3:	Not reported
Additional Code 4:	Not reported
Additional Code 5:	Not reported
Shipment Date:	19930827
Creation Date:	9/12/1995 0:00:00
Receipt Date:	19930902
Manifest ID:	93003726
Trans EPA ID:	ILD984908202
Trans Name:	Not reported
Trans 2 EPA ID:	ILD984908202
Trans 2 Name:	Not reported
TSDf EPA ID:	CAT000613893
Trans Name:	Not reported
TSDf Alt EPA ID:	CAT000613893
TSDf Alt Name:	Not reported
Waste Code Description:	212 - Oxygenated solvents (acetone, butanol, ethyl acetate, etc.
RCRA Code:	F005
Meth Code:	H01 - Transfer Station
Quantity Tons:	0.0135
Waste Quantity:	27
Quantity Unit:	P
Additional Code 1:	Not reported
Additional Code 2:	Not reported
Additional Code 3:	Not reported
Additional Code 4:	Not reported
Additional Code 5:	Not reported
Shipment Date:	19930727
Creation Date:	9/8/1995 0:00:00
Receipt Date:	Not reported

Map ID
Direction
Distance
Elevation

MAP FINDINGS

Site

Database(s)

EDR ID Number
EPA ID Number

STOCKTON PLATING INC (Continued)

1000173666

Manifest ID:	93220786
Trans EPA ID:	ILD984908202
Trans Name:	Not reported
Trans 2 EPA ID:	Not reported
Trans 2 Name:	Not reported
TSDf EPA ID:	CAT000613893
Trans Name:	Not reported
TSDf Alt EPA ID:	Not reported
TSDf Alt Name:	Not reported
Waste Code Description:	212 - Oxygenated solvents (acetone, butanol, ethyl acetate, etc.
RCRA Code:	F005
Meth Code:	- Not reported
Quantity Tons:	0.0135
Waste Quantity:	27
Quantity Unit:	P
Additional Code 1:	Not reported
Additional Code 2:	Not reported
Additional Code 3:	Not reported
Additional Code 4:	Not reported
Additional Code 5:	Not reported
Additional Info:	
Year:	1995
Gen EPA ID:	CAD009212929
Shipment Date:	19951214
Creation Date:	7/26/1996 0:00:00
Receipt Date:	19951218
Manifest ID:	95818484
Trans EPA ID:	ILD984908202
Trans Name:	Not reported
Trans 2 EPA ID:	ILD984908202
Trans 2 Name:	Not reported
TSDf EPA ID:	CAT000613950
Trans Name:	Not reported
TSDf Alt EPA ID:	Not reported
TSDf Alt Name:	Not reported
Waste Code Description:	212 - Oxygenated solvents (acetone, butanol, ethyl acetate, etc.
RCRA Code:	F005
Meth Code:	H01 - Transfer Station
Quantity Tons:	0.018
Waste Quantity:	36
Quantity Unit:	P
Additional Code 1:	Not reported
Additional Code 2:	Not reported
Additional Code 3:	Not reported
Additional Code 4:	Not reported
Additional Code 5:	Not reported
Shipment Date:	19951114
Creation Date:	7/26/1996 0:00:00
Receipt Date:	19951120
Manifest ID:	95773065
Trans EPA ID:	ILD984908202
Trans Name:	Not reported
Trans 2 EPA ID:	ILD984908202
Trans 2 Name:	Not reported

Map ID
Direction
Distance
Elevation

MAP FINDINGS

Site

Database(s)

EDR ID Number
EPA ID Number

STOCKTON PLATING INC (Continued)

1000173666

TSDF EPA ID: CAT000613950
Trans Name: Not reported
TSDF Alt EPA ID: Not reported
TSDF Alt Name: Not reported
Waste Code Description: 212 - Oxygenated solvents (acetone, butanol, ethyl acetate, etc.
RCRA Code: F005
Meth Code: H01 - Transfer Station
Quantity Tons: 0.018
Waste Quantity: 36
Quantity Unit: P
Additional Code 1: Not reported
Additional Code 2: Not reported
Additional Code 3: Not reported
Additional Code 4: Not reported
Additional Code 5: Not reported

Shipment Date: 19951106
Creation Date: 7/26/1996 0:00:00
Receipt Date: 19951106
Manifest ID: 93635900
Trans EPA ID: MOD095038998
Trans Name: Not reported
Trans 2 EPA ID: Not reported
Trans 2 Name: Not reported
TSDF EPA ID: CAT000646117
Trans Name: Not reported
TSDF Alt EPA ID: Not reported
TSDF Alt Name: Not reported
Waste Code Description: 181 - Other inorganic solid waste Organics
RCRA Code: F006
Meth Code: T01 - Treatment, Tank
Quantity Tons: 16.856
Waste Quantity: 20
Quantity Unit: Y
Additional Code 1: Not reported
Additional Code 2: Not reported
Additional Code 3: Not reported
Additional Code 4: Not reported
Additional Code 5: Not reported

Shipment Date: 19951018
Creation Date: 7/26/1996 0:00:00
Receipt Date: 19951023
Manifest ID: 95754845
Trans EPA ID: ILD984908202
Trans Name: Not reported
Trans 2 EPA ID: ILD984908202
Trans 2 Name: Not reported
TSDF EPA ID: CAT000613950
Trans Name: Not reported
TSDF Alt EPA ID: Not reported
TSDF Alt Name: Not reported
Waste Code Description: 212 - Oxygenated solvents (acetone, butanol, ethyl acetate, etc.
RCRA Code: F005
Meth Code: H01 - Transfer Station
Quantity Tons: 0.018
Waste Quantity: 36

Map ID
Direction
Distance
Elevation

MAP FINDINGS

Site

Database(s)

EDR ID Number
EPA ID Number

STOCKTON PLATING INC (Continued)

1000173666

Quantity Unit:	P
Additional Code 1:	Not reported
Additional Code 2:	Not reported
Additional Code 3:	Not reported
Additional Code 4:	Not reported
Additional Code 5:	Not reported
Shipment Date:	19951004
Creation Date:	7/26/1996 0:00:00
Receipt Date:	19951004
Manifest ID:	93183173
Trans EPA ID:	MOD095038998
Trans Name:	Not reported
Trans 2 EPA ID:	Not reported
Trans 2 Name:	Not reported
TSDf EPA ID:	CAT000646117
Trans Name:	Not reported
TSDf Alt EPA ID:	Not reported
TSDf Alt Name:	Not reported
Waste Code Description:	181 - Other inorganic solid waste Organics
RCRA Code:	F006
Meth Code:	D99 - Disposal, Other
Quantity Tons:	16.856
Waste Quantity:	20
Quantity Unit:	Y
Additional Code 1:	Not reported
Additional Code 2:	Not reported
Additional Code 3:	Not reported
Additional Code 4:	Not reported
Additional Code 5:	Not reported
Shipment Date:	19950823
Creation Date:	4/2/1996 0:00:00
Receipt Date:	19950828
Manifest ID:	95560695
Trans EPA ID:	ILD984908202
Trans Name:	Not reported
Trans 2 EPA ID:	ILD984908202
Trans 2 Name:	Not reported
TSDf EPA ID:	CAT000613950
Trans Name:	Not reported
TSDf Alt EPA ID:	CAT000613950
TSDf Alt Name:	Not reported
Waste Code Description:	212 - Oxygenated solvents (acetone, butanol, ethyl acetate, etc.
RCRA Code:	F005
Meth Code:	H01 - Transfer Station
Quantity Tons:	0.018
Waste Quantity:	36
Quantity Unit:	P
Additional Code 1:	Not reported
Additional Code 2:	Not reported
Additional Code 3:	Not reported
Additional Code 4:	Not reported
Additional Code 5:	Not reported
Shipment Date:	19950725
Creation Date:	4/3/1996 0:00:00

Map ID
Direction
Distance
Elevation

MAP FINDINGS

Site

Database(s)

EDR ID Number
EPA ID Number

STOCKTON PLATING INC (Continued)

1000173666

Receipt Date: 19950731
Manifest ID: 95635027
Trans EPA ID: ILD984908202
Trans Name: Not reported
Trans 2 EPA ID: ILD984908202
Trans 2 Name: Not reported
TSDf EPA ID: CAT000613950
Trans Name: Not reported
TSDf Alt EPA ID: CAT000613950
TSDf Alt Name: Not reported
Waste Code Description: 212 - Oxygenated solvents (acetone, butanol, ethyl acetate, etc.
RCRA Code: F005
Meth Code: H01 - Transfer Station
Quantity Tons: 0.018
Waste Quantity: 36
Quantity Unit: P
Additional Code 1: Not reported
Additional Code 2: Not reported
Additional Code 3: Not reported
Additional Code 4: Not reported
Additional Code 5: Not reported

Shipment Date: 19950712
Creation Date: 4/2/1996 0:00:00
Receipt Date: 19950712
Manifest ID: 95668680
Trans EPA ID: MOD095038998
Trans Name: Not reported
Trans 2 EPA ID: Not reported
Trans 2 Name: Not reported
TSDf EPA ID: CAT000646117
Trans Name: Not reported
TSDf Alt EPA ID: CAT000646117
TSDf Alt Name: Not reported
Waste Code Description: 181 - Other inorganic solid waste Organics
RCRA Code: F006
Meth Code: D99 - Disposal, Other
Quantity Tons: 16.856
Waste Quantity: 20
Quantity Unit: Y
Additional Code 1: Not reported
Additional Code 2: Not reported
Additional Code 3: Not reported
Additional Code 4: Not reported
Additional Code 5: Not reported

Shipment Date: 19950627
Creation Date: 4/2/1996 0:00:00
Receipt Date: 19950628
Manifest ID: 95429064
Trans EPA ID: ILD984908202
Trans Name: Not reported
Trans 2 EPA ID: ILD984908202
Trans 2 Name: Not reported
TSDf EPA ID: CAT000613950
Trans Name: Not reported
TSDf Alt EPA ID: CAT000613950

Map ID
Direction
Distance
Elevation

MAP FINDINGS

Site

Database(s)

EDR ID Number
EPA ID Number

STOCKTON PLATING INC (Continued)

1000173666

TSDF Alt Name: Not reported
Waste Code Description: 212 - Oxygenated solvents (acetone, butanol, ethyl acetate, etc.
RCRA Code: F005
Meth Code: H01 - Transfer Station
Quantity Tons: 0.018
Waste Quantity: 36
Quantity Unit: P
Additional Code 1: Not reported
Additional Code 2: Not reported
Additional Code 3: Not reported
Additional Code 4: Not reported
Additional Code 5: Not reported

Shipment Date: 19950531
Creation Date: 4/2/1996 0:00:00
Receipt Date: 19950602
Manifest ID: 95417592
Trans EPA ID: ILD984908202
Trans Name: Not reported
Trans 2 EPA ID: ILD984908202
Trans 2 Name: Not reported
TSDF EPA ID: CAT000613950
Trans Name: Not reported
TSDF Alt EPA ID: CAT000613950
TSDF Alt Name: Not reported
Waste Code Description: 212 - Oxygenated solvents (acetone, butanol, ethyl acetate, etc.
RCRA Code: F005
Meth Code: H01 - Transfer Station
Quantity Tons: 0.018
Waste Quantity: 36
Quantity Unit: P
Additional Code 1: Not reported
Additional Code 2: Not reported
Additional Code 3: Not reported
Additional Code 4: Not reported
Additional Code 5: Not reported

Additional Info:

Year: 1994
Gen EPA ID: CAD009212929

Shipment Date: 19941220
Creation Date: 3/28/1996 0:00:00
Receipt Date: 19941220
Manifest ID: 93634186
Trans EPA ID: ILD099202681
Trans Name: Not reported
Trans 2 EPA ID: Not reported
Trans 2 Name: Not reported
TSDF EPA ID: CAT000646117
Trans Name: Not reported
TSDF Alt EPA ID: CAT000646117
TSDF Alt Name: Not reported
Waste Code Description: 181 - Other inorganic solid waste Organics
RCRA Code: Not reported
Meth Code: D99 - Disposal, Other
Quantity Tons: 16.856

Map ID
Direction
Distance
Elevation

MAP FINDINGS

Site

Database(s)

EDR ID Number
EPA ID Number

STOCKTON PLATING INC (Continued)

1000173666

Waste Quantity:	20
Quantity Unit:	Y
Additional Code 1:	Not reported
Additional Code 2:	Not reported
Additional Code 3:	Not reported
Additional Code 4:	Not reported
Additional Code 5:	Not reported
Shipment Date:	19941212
Creation Date:	3/28/1996 0:00:00
Receipt Date:	19941214
Manifest ID:	95099923
Trans EPA ID:	ILD984908202
Trans Name:	Not reported
Trans 2 EPA ID:	ILD984908202
Trans 2 Name:	Not reported
TSDf EPA ID:	CAT000613950
Trans Name:	Not reported
TSDf Alt EPA ID:	CAT000613950
TSDf Alt Name:	Not reported
Waste Code Description:	212 - Oxygenated solvents (acetone, butanol, ethyl acetate, etc.
RCRA Code:	F005
Meth Code:	H01 - Transfer Station
Quantity Tons:	0.018
Waste Quantity:	36
Quantity Unit:	P
Additional Code 1:	Not reported
Additional Code 2:	Not reported
Additional Code 3:	Not reported
Additional Code 4:	Not reported
Additional Code 5:	Not reported
Shipment Date:	19941121
Creation Date:	3/28/1996 0:00:00
Receipt Date:	19941123
Manifest ID:	93765709
Trans EPA ID:	ILD984908202
Trans Name:	Not reported
Trans 2 EPA ID:	ILD984908202
Trans 2 Name:	Not reported
TSDf EPA ID:	CAT000613950
Trans Name:	Not reported
TSDf Alt EPA ID:	CAT000613950
TSDf Alt Name:	Not reported
Waste Code Description:	212 - Oxygenated solvents (acetone, butanol, ethyl acetate, etc.
RCRA Code:	F005
Meth Code:	H01 - Transfer Station
Quantity Tons:	0.018
Waste Quantity:	36
Quantity Unit:	P
Additional Code 1:	Not reported
Additional Code 2:	Not reported
Additional Code 3:	Not reported
Additional Code 4:	Not reported
Additional Code 5:	Not reported
Shipment Date:	19941111

Map ID
Direction
Distance
Elevation

MAP FINDINGS

Site

Database(s)

EDR ID Number
EPA ID Number

STOCKTON PLATING INC (Continued)

1000173666

Creation Date: 3/28/1996 0:00:00
Receipt Date: 19941111
Manifest ID: 93553735
Trans EPA ID: CAD982417255
Trans Name: Not reported
Trans 2 EPA ID: Not reported
Trans 2 Name: Not reported
TSDf EPA ID: CAD083166728
Trans Name: Not reported
TSDf Alt EPA ID: CAD083166728
TSDf Alt Name: Not reported
Waste Code Description: 223 - Unspecified oil-containing waste
RCRA Code: Not reported
Meth Code: R01 - Recycler
Quantity Tons: 0.688
Waste Quantity: 165
Quantity Unit: G
Additional Code 1: Not reported
Additional Code 2: Not reported
Additional Code 3: Not reported
Additional Code 4: Not reported
Additional Code 5: Not reported

Shipment Date: 19941028
Creation Date: 3/28/1996 0:00:00
Receipt Date: 19941031
Manifest ID: 93791718
Trans EPA ID: ILD984908202
Trans Name: Not reported
Trans 2 EPA ID: ILD984908202
Trans 2 Name: Not reported
TSDf EPA ID: CAT000613950
Trans Name: Not reported
TSDf Alt EPA ID: CAT000613950
TSDf Alt Name: Not reported
Waste Code Description: 212 - Oxygenated solvents (acetone, butanol, ethyl acetate, etc.
RCRA Code: F005
Meth Code: H01 - Transfer Station
Quantity Tons: 0.018
Waste Quantity: 36
Quantity Unit: P
Additional Code 1: Not reported
Additional Code 2: Not reported
Additional Code 3: Not reported
Additional Code 4: Not reported
Additional Code 5: Not reported

Shipment Date: 19940927
Creation Date: 3/26/1996 0:00:00
Receipt Date: 19940929
Manifest ID: 93603111
Trans EPA ID: ILD099202681
Trans Name: Not reported
Trans 2 EPA ID: Not reported
Trans 2 Name: Not reported
TSDf EPA ID: CAT000646117
Trans Name: Not reported

Map ID
Direction
Distance
Elevation

MAP FINDINGS

Site

Database(s)

EDR ID Number
EPA ID Number

STOCKTON PLATING INC (Continued)

1000173666

TSDF Alt EPA ID:	CAT000646117
TSDF Alt Name:	Not reported
Waste Code Description:	181 - Other inorganic solid waste Organics
RCRA Code:	Not reported
Meth Code:	D80 - Disposal, Land Fill
Quantity Tons:	0.75
Waste Quantity:	1500
Quantity Unit:	P
Additional Code 1:	Not reported
Additional Code 2:	Not reported
Additional Code 3:	Not reported
Additional Code 4:	Not reported
Additional Code 5:	Not reported
Shipment Date:	19940927
Creation Date:	3/26/1996 0:00:00
Receipt Date:	19940929
Manifest ID:	93603111
Trans EPA ID:	ILD099202681
Trans Name:	Not reported
Trans 2 EPA ID:	Not reported
Trans 2 Name:	Not reported
TSDF EPA ID:	CAT000646117
Trans Name:	Not reported
TSDF Alt EPA ID:	CAT000646117
TSDF Alt Name:	Not reported
Waste Code Description:	181 - Other inorganic solid waste Organics
RCRA Code:	F006
Meth Code:	D99 - Disposal, Other
Quantity Tons:	0.3
Waste Quantity:	600
Quantity Unit:	P
Additional Code 1:	Not reported
Additional Code 2:	Not reported
Additional Code 3:	Not reported
Additional Code 4:	Not reported
Additional Code 5:	Not reported
Shipment Date:	19940927
Creation Date:	3/26/1996 0:00:00
Receipt Date:	19940930
Manifest ID:	95061406
Trans EPA ID:	ILD984908202
Trans Name:	Not reported
Trans 2 EPA ID:	ILD984908202
Trans 2 Name:	Not reported
TSDF EPA ID:	CAT000613950
Trans Name:	Not reported
TSDF Alt EPA ID:	CAT000613950
TSDF Alt Name:	Not reported
Waste Code Description:	212 - Oxygenated solvents (acetone, butanol, ethyl acetate, etc.
RCRA Code:	F005
Meth Code:	H01 - Transfer Station
Quantity Tons:	0.018
Waste Quantity:	36
Quantity Unit:	P
Additional Code 1:	Not reported

Map ID
Direction
Distance
Elevation

MAP FINDINGS

Site

Database(s)

EDR ID Number
EPA ID Number

STOCKTON PLATING INC (Continued)

1000173666

Additional Code 2:	Not reported
Additional Code 3:	Not reported
Additional Code 4:	Not reported
Additional Code 5:	Not reported
Shipment Date:	19940825
Creation Date:	3/26/1996 0:00:00
Receipt Date:	19940829
Manifest ID:	93457775
Trans EPA ID:	ILD984908202
Trans Name:	Not reported
Trans 2 EPA ID:	ILD984908202
Trans 2 Name:	Not reported
TSDf EPA ID:	CAT000613950
Trans Name:	Not reported
TSDf Alt EPA ID:	CAT000613950
TSDf Alt Name:	Not reported
Waste Code Description:	212 - Oxygenated solvents (acetone, butanol, ethyl acetate, etc.
RCRA Code:	F005
Meth Code:	H01 - Transfer Station
Quantity Tons:	0.018
Waste Quantity:	36
Quantity Unit:	P
Additional Code 1:	Not reported
Additional Code 2:	Not reported
Additional Code 3:	Not reported
Additional Code 4:	Not reported
Additional Code 5:	Not reported
Shipment Date:	19940801
Creation Date:	3/26/1996 0:00:00
Receipt Date:	19940804
Manifest ID:	93654090
Trans EPA ID:	ILD984908202
Trans Name:	Not reported
Trans 2 EPA ID:	ILD984908202
Trans 2 Name:	Not reported
TSDf EPA ID:	CAT000613893
Trans Name:	Not reported
TSDf Alt EPA ID:	CAT000613893
TSDf Alt Name:	Not reported
Waste Code Description:	212 - Oxygenated solvents (acetone, butanol, ethyl acetate, etc.
RCRA Code:	F005
Meth Code:	H01 - Transfer Station
Quantity Tons:	0.0145
Waste Quantity:	29
Quantity Unit:	P
Additional Code 1:	Not reported
Additional Code 2:	Not reported
Additional Code 3:	Not reported
Additional Code 4:	Not reported
Additional Code 5:	Not reported

HIST CORTESE:

edr_fname:	STOCKTON PLATING INC
edr_fadd1:	632 EL DORADO
City,State,Zip:	STOCKTON, CA 95203

Map ID
Direction
Distance
Elevation

MAP FINDINGS

Site

Database(s)

EDR ID Number
EPA ID Number

STOCKTON PLATING INC (Continued)

1000173666

Region: CORTESE
Facility County Code: 39
Reg By: LTNKA
Reg Id: 390106

WDS:

Name: KEYSTONE AUTOMOTIVE INDINC
Address: 632 S El Dorado St
City: STOCKTON
Facility ID: 5S 39I013273
Facility Type: Industrial - Facility that treats and/or disposes of liquid or semisolid wastes from any servicing, producing, manufacturing or processing operation of whatever nature, including mining, gravel washing, geothermal operations, air conditioning, ship building and repairing, oil production, storage and disposal operations, water pumping.
Facility Status: Active - Any facility with a continuous or seasonal discharge that is under Waste Discharge Requirements.
NPDES Number: CAS000001 The 1st 2 characters designate the state. The remaining 7 are assigned by the Regional Board
Subregion: 0
Facility Telephone: 2099481101
Facility Contact: DEL PARKS
Agency Name: KEYSTONE AUTOMOTIVE IND INC
Agency Address: 632 S El Dorado St
Agency City,St,Zip: Stockton 952033407
Agency Contact: ROBERT E HUNTLEY
Agency Telephone: 2099481101
Agency Type: ?
SIC Code: 0
SIC Code 2: Not reported
Primary Waste Type: Not reported
Primary Waste: Not reported
Waste Type2: Not reported
Waste2: Not reported
Primary Waste Type: Not reported
Secondary Waste: Not reported
Secondary Waste Type: Not reported
Design Flow: 0
Baseline Flow: 0
Reclamation: Not reported
POTW: Not reported
Treat To Water: Minor Threat to Water Quality. A violation of a regional board order should cause a relatively minor impairment of beneficial uses compared to a major or minor threat. Not: All nurds without a TTWQ will be considered a minor threat to water quality unless coded at a higher Level. A Zero (0) may be used to code those NURDS that are found to represent no threat to water quality.
Complexity: Category C - Facilities having no waste treatment systems, such as cooling water dischargers or those who must comply through best management practices, facilities with passive waste treatment and disposal systems, such as septic systems with subsurface disposal, or dischargers having waste storage systems with land disposal such as dairy waste ponds.

CIWQS:

Map ID
Direction
Distance
Elevation

MAP FINDINGS

Site

Database(s)

EDR ID Number
EPA ID Number

STOCKTON PLATING INC (Continued)

1000173666

Name: STOCKTON PLATING INC
Address: 632 S EL DORADO ST
City,State,Zip: STOCKTON, CA 95203
Agency: Stockton Plating Inc
Agency Address: PO Box 6096, Stockton, CA 95206
Place/Project Type: Industrial - Electroplating, Plating, Polishing, Anodizing, and Coloring
SIC/NAICS: 3471
Region: 5S
Program: INDSTW
Regulatory Measure Status: Terminated
Regulatory Measure Type: Storm water industrial
Order Number: 2014-0057-DWQ
WDID: 5S39I004380
NPDES Number: CAS000001
Adoption Date: Not reported
Effective Date: 04/06/1992
Termination Date: 10/31/1997
Expiration/Review Date: Not reported
Design Flow: Not reported
Major/Minor: Not reported
Complexity: Not reported
TTWQ: Not reported
Enforcement Actions within 5 years: 0
Violations within 5 years: 0
Latitude: 37.94724
Longitude: -121.28827

CERS:

Name: STOCKTON PLATING INC
Address: 632 EL DORADO ST S
City,State,Zip: STOCKTON, CA 95203
Site ID: 240362
CERS ID: T0607700077
CERS Description: Leaking Underground Storage Tank Cleanup Site

Affiliation:

Affiliation Type Desc: Regional Board Caseworker
Entity Name: Alan Buehler - CENTRAL VALLEY RWQCB (REGION 5S)
Entity Title: Not reported
Affiliation Address: 11020 SUN CENTER DRIVE #200
Affiliation City: RANCHO CORDOVA
Affiliation State: CA
Affiliation Country: Not reported
Affiliation Zip: Not reported
Affiliation Phone: Not reported

HWTS:

Name: STOCKTON PLATING INC
Address: 632 S EL DORADO ST
Address 2: Not reported
City,State,Zip: STOCKTON, CA 952060000
EPA ID: CAD009212929
Inactive Date: 06/30/1998
Create Date: 07/23/1982
Last Act Date: 08/10/2004

Map ID
 Direction
 Distance
 Elevation

MAP FINDINGS

Site

Database(s)

EDR ID Number
 EPA ID Number

STOCKTON PLATING INC (Continued)

1000173666

Mailing Name: Not reported
 Mailing Address: 3826 GLENEAGLES DRIVE
 Mailing Address 2: Not reported
 Mailing City,State,Zip: STOCKTON, CA 952191832
 Owner Name: RICHARD LELAND
 Owner Address: 3826 GLENEAGLES DRIVE
 Owner Address 2: Not reported
 Owner City,State,Zip: STOCKTON, CA 952191832
 Contact Name: RICHARD LELAND
 Contact Address: INACTIVE PER VQ98 - BMI
 Contact Address 2: Not reported
 City,State,Zip: STOCKTON, CA 952191832

NAICS:

EPA ID: CAD009212929
 Create Date: 2002-03-14 16:36:26
 NAICS Code: 332813
 NAICS Description: Electroplating, Plating, Polishing, Anodizing, and Coloring
 Issued EPA ID Date: 1982-07-23 00:00:00
 Inactive Date: 1998-06-30 00:00:00
 Facility Name: STOCKTON PLATING INC
 Facility Address: 632 S EL DORADO ST
 Facility Address 2: Not reported
 Facility City: STOCKTON
 Facility County: 39
 Facility State: CA
 Facility Zip: 952060000

BM616
NW
 1/4-1/2
 0.478 mi.
 2525 ft.
 Relative:
 Lower
 Actual:
 15 ft.

PACIFIC BELL TELEPHONE CO DBA AT&T CALIF
345 NORTH SAN JOAQUIN STR
STOCKTON, CA 95202
 Site 3 of 6 in cluster BM

RCRA-LQG **1000251882**
LUST **CAT080029366**
HIST UST
FINDS
ECHO
Cortese
HIST CORTESE
CERS

RCRA Listings:

Date Form Received by Agency: 1981-02-05 00:00:00.0
 Handler Name: PACIFIC BELL
 Handler Address: 345 NORTH SAN JOAQUIN STR
 Handler City,State,Zip: STOCKTON, CA 95202
 EPA ID: CAT080029366
 Contact Name: ENVIRONMENTAL MANAGER
 Contact Address: 345 NORTH SAN JOAQUIN STR
 Contact City,State,Zip: STOCKTON, CA 95202
 Contact Telephone: 916-485-0997
 Contact Fax: Not reported
 Contact Email: Not reported
 Contact Title: Not reported
 EPA Region: 09
 Land Type: Other
 Federal Waste Generator Description: Large Quantity Generator
 Non-Notifier: Not reported
 Biennial Report Cycle: Not reported
 Accessibility: Not reported
 Active Site Indicator: Handler Activities

Map ID
 Direction
 Distance
 Elevation

MAP FINDINGS

Site

Database(s)

EDR ID Number
 EPA ID Number

PACIFIC BELL TELEPHONE CO DBA AT&T CALIF (Continued)

1000251882

State District Owner:	CA
State District:	1
Mailing Address:	3707 KINGS WAY SEC A-6
Mailing City, State, Zip:	SACRAMENTO, CA 95821
Owner Name:	THE PACIFIC TELEPHONE AND TELEGRAPH CO
Owner Type:	Private
Operator Name:	Not reported
Operator Type:	Not reported
Short-Term Generator Activity:	No
Importer Activity:	No
Mixed Waste Generator:	No
Transporter Activity:	Yes
Transfer Facility Activity:	No
Recycler Activity with Storage:	No
Small Quantity On-Site Burner Exemption:	No
Smelting Melting and Refining Furnace Exemption:	No
Underground Injection Control:	No
Off-Site Waste Receipt:	No
Universal Waste Indicator:	No
Universal Waste Destination Facility:	No
Federal Universal Waste:	No
Active Site Fed-Reg Treatment Storage and Disposal Facility:	Not reported
Active Site Converter Treatment storage and Disposal Facility:	Not reported
Active Site State-Reg Treatment Storage and Disposal Facility:	Not reported
Active Site State-Reg Handler:	---
Federal Facility Indicator:	Not reported
Hazardous Secondary Material Indicator:	N
Sub-Part K Indicator:	Not reported
Commercial TSD Indicator:	No
Treatment Storage and Disposal Type:	Not reported
2018 GPRC Permit Baseline:	Not on the Baseline
2018 GPRC Renewals Baseline:	Not on the Baseline
Permit Renewals Workload Universe:	Not reported
Permit Workload Universe:	Not reported
Permit Progress Universe:	Not reported
Post-Closure Workload Universe:	Not reported
Closure Workload Universe:	Not reported
202 GPRC Corrective Action Baseline:	No
Corrective Action Workload Universe:	No
Subject to Corrective Action Universe:	No
Non-TSDs Where RCRA CA has Been Imposed Universe:	No
TSDs Potentially Subject to CA Under 3004 (u)/(v) Universe:	No
TSDs Only Subject to CA under Discretionary Auth Universe:	No
Corrective Action Priority Ranking:	No NCAPS ranking
Environmental Control Indicator:	No
Institutional Control Indicator:	No
Human Exposure Controls Indicator:	N/A
Groundwater Controls Indicator:	N/A
Operating TSD Universe:	Not reported
Full Enforcement Universe:	Not reported
Significant Non-Complier Universe:	No
Unaddressed Significant Non-Complier Universe:	No
Addressed Significant Non-Complier Universe:	No
Significant Non-Complier With a Compliance Schedule Universe:	No
Financial Assurance Required:	Not reported
Handler Date of Last Change:	2002-06-27 04:01:10.0
Recognized Trader-Importer:	No

Map ID
Direction
Distance
Elevation

MAP FINDINGS

Site

Database(s)

EDR ID Number
EPA ID Number

PACIFIC BELL TELEPHONE CO DBA AT&T CALIF (Continued)

1000251882

Recognized Trader-Exporter: No
Importer of Spent Lead Acid Batteries: No
Exporter of Spent Lead Acid Batteries: No
Recycler Activity Without Storage: No
Manifest Broker: No
Sub-Part P Indicator: No

Handler - Owner Operator:

Owner/Operator Indicator: Owner
Owner/Operator Name: THE PACIFIC TELEPHONE AND TELEGRAPH CO
Legal Status: Private
Date Became Current: Not reported
Date Ended Current: Not reported
Owner/Operator Address: NOT REQUIRED
Owner/Operator City,State,Zip: NOT REQUIRED, ME 99999
Owner/Operator Telephone: 415-555-1212
Owner/Operator Telephone Ext: Not reported
Owner/Operator Fax: Not reported
Owner/Operator Email: Not reported

Historic Generators:

Receive Date: 1981-02-05 00:00:00.0
Handler Name: PACIFIC BELL
Federal Waste Generator Description: Large Quantity Generator
State District Owner: CA
Large Quantity Handler of Universal Waste: No
Recognized Trader Importer: No
Recognized Trader Exporter: No
Spent Lead Acid Battery Importer: No
Spent Lead Acid Battery Exporter: No
Current Record: Yes
Non Storage Recycler Activity: Not reported
Electronic Manifest Broker: Not reported

Receive Date: 1990-04-09 00:00:00.0
Handler Name: PACIFIC BELL
Federal Waste Generator Description: Large Quantity Generator
State District Owner: Not reported
Large Quantity Handler of Universal Waste: No
Recognized Trader Importer: No
Recognized Trader Exporter: No
Spent Lead Acid Battery Importer: No
Spent Lead Acid Battery Exporter: No
Current Record: No
Non Storage Recycler Activity: Not reported
Electronic Manifest Broker: Not reported

List of NAICS Codes and Descriptions:

NAICS Code: 5133
NAICS Description: TELECOMMUNICATIONS

Facility Has Received Notices of Violation:

No Violations Found:

Map ID
Direction
Distance
Elevation

MAP FINDINGS

Site

Database(s)

EDR ID Number
EPA ID Number

PACIFIC BELL TELEPHONE CO DBA AT&T CALIF (Continued)

1000251882

Evaluation Action Summary:

No Evaluations Found:

LUST:

Name: PACIFIC BELL FACILITY UEO42
Address: 345 SAN JOAQUIN ST N
City,State,Zip: STOCKTON, CA 95202
Lead Agency: SAN JOAQUIN COUNTY
Case Type: LUST Cleanup Site
Geo Track: http://geotracker.waterboards.ca.gov/profile_report.asp?global_id=T0607700480
Global Id: T0607700480
Latitude: 37.9568579
Longitude: -121.288861
Status: Completed - Case Closed
Status Date: 04/05/1996
Case Worker: Not reported
RB Case Number: 390612
Local Agency: Not reported
File Location: Not reported
Local Case Number: 1867
Potential Media Affect: Aquifer used for drinking water supply
Potential Contaminants of Concern: Diesel
Site History: Not reported

LUST:

Global Id: T0607700480
Contact Type: Regional Board Caseworker
Contact Name: Alan Buehler
Organization Name: CENTRAL VALLEY RWQCB (REGION 5S)
Address: 11020 SUN CENTER DRIVE #200
City: RANCHO CORDOVA
Email: alan.buehler@waterboards.ca.gov
Phone Number: Not reported

LUST:

Global Id: T0607700480
Action Type: RESPONSE
Date: 05/18/1995
Action: Other Report / Document

Global Id: T0607700480
Action Type: RESPONSE
Date: 12/23/1993
Action: Monitoring Report - Quarterly

Global Id: T0607700480
Action Type: RESPONSE
Date: 11/20/1992
Action: Soil and Water Investigation Workplan

Global Id: T0607700480
Action Type: RESPONSE
Date: 09/27/1994
Action: Monitoring Report - Quarterly

Map ID
Direction
Distance
Elevation

MAP FINDINGS

Site

Database(s)

EDR ID Number
EPA ID Number

PACIFIC BELL TELEPHONE CO DBA AT&T CALIF (Continued)

1000251882

Global Id: T0607700480
Action Type: RESPONSE
Date: 05/23/1994
Action: Soil and Water Investigation Workplan

Global Id: T0607700480
Action Type: RESPONSE
Date: 09/27/1994
Action: Soil and Water Investigation Report

Global Id: T0607700480
Action Type: RESPONSE
Date: 10/30/1992
Action: Monitoring Report - Quarterly

Global Id: T0607700480
Action Type: RESPONSE
Date: 03/04/1993
Action: Monitoring Report - Quarterly

Global Id: T0607700480
Action Type: RESPONSE
Date: 05/17/1996
Action: Well Destruction Workplan

Global Id: T0607700480
Action Type: RESPONSE
Date: 01/03/1983
Action: Other Report / Document

Global Id: T0607700480
Action Type: RESPONSE
Date: 03/10/1994
Action: Monitoring Report - Quarterly

Global Id: T0607700480
Action Type: RESPONSE
Date: 09/25/1992
Action: Monitoring Report - Quarterly

Global Id: T0607700480
Action Type: RESPONSE
Date: 09/27/1994
Action: Other Report / Document

Global Id: T0607700480
Action Type: RESPONSE
Date: 04/22/1993
Action: Soil and Water Investigation Report

Global Id: T0607700480
Action Type: RESPONSE
Date: 06/27/1994
Action: Monitoring Report - Quarterly

Global Id: T0607700480
Action Type: RESPONSE

Map ID
Direction
Distance
Elevation

MAP FINDINGS

Site

Database(s)

EDR ID Number
EPA ID Number

PACIFIC BELL TELEPHONE CO DBA AT&T CALIF (Continued)

1000251882

Date: 05/23/1994
Action: Soil and Water Investigation Workplan

Global Id: T0607700480
Action Type: RESPONSE
Date: 08/30/1993
Action: Monitoring Report - Quarterly

Global Id: T0607700480
Action Type: RESPONSE
Date: 09/27/1994
Action: Soil and Water Investigation Report

Global Id: T0607700480
Action Type: Other
Date: 08/27/1990
Action: Leak Reported

Global Id: T0607700480
Action Type: ENFORCEMENT
Date: 09/03/1993
Action: Staff Letter

Global Id: T0607700480
Action Type: ENFORCEMENT
Date: 06/10/1994
Action: Staff Letter

Global Id: T0607700480
Action Type: ENFORCEMENT
Date: 08/27/1990
Action: Unauthorized Release Form

Global Id: T0607700480
Action Type: ENFORCEMENT
Date: 12/11/1992
Action: Staff Letter

Global Id: T0607700480
Action Type: ENFORCEMENT
Date: 04/17/1991
Action: Letter - Notice

Global Id: T0607700480
Action Type: ENFORCEMENT
Date: 10/07/1992
Action: Staff Letter

Global Id: T0607700480
Action Type: ENFORCEMENT
Date: 04/05/1996
Action: Staff Letter

Global Id: T0607700480
Action Type: ENFORCEMENT
Date: 04/22/1991
Action: Notice of Reimbursement

Map ID
Direction
Distance
Elevation

MAP FINDINGS

Site

Database(s)

EDR ID Number
EPA ID Number

PACIFIC BELL TELEPHONE CO DBA AT&T CALIF (Continued)

1000251882

Global Id:	T0607700480
Action Type:	ENFORCEMENT
Date:	04/17/1992
Action:	Staff Letter
Global Id:	T0607700480
Action Type:	ENFORCEMENT
Date:	02/22/1996
Action:	Staff Letter
Global Id:	T0607700480
Action Type:	ENFORCEMENT
Date:	02/22/1996
Action:	Staff Letter
Global Id:	T0607700480
Action Type:	ENFORCEMENT
Date:	05/31/1991
Action:	Staff Letter
Global Id:	T0607700480
Action Type:	ENFORCEMENT
Date:	05/08/1996
Action:	Clean Up Fund - Case Closure Review Summary Report (RSR)
Global Id:	T0607700480
Action Type:	ENFORCEMENT
Date:	03/11/1994
Action:	Staff Letter
Global Id:	T0607700480
Action Type:	ENFORCEMENT
Date:	11/08/1991
Action:	Staff Letter
Global Id:	T0607700480
Action Type:	ENFORCEMENT
Date:	06/01/1993
Action:	Staff Letter
Global Id:	T0607700480
Action Type:	ENFORCEMENT
Date:	05/02/1991
Action:	Staff Letter
Global Id:	T0607700480
Action Type:	ENFORCEMENT
Date:	06/15/1994
Action:	Deadline Extension
LUST:	
Global Id:	T0607700480
Status:	Open - Case Begin Date
Status Date:	08/27/1990
Global Id:	T0607700480
Status:	Completed - Case Closed

Map ID
Direction
Distance
Elevation

MAP FINDINGS

Site

Database(s)

EDR ID Number
EPA ID Number

PACIFIC BELL TELEPHONE CO DBA AT&T CALIF (Continued)

1000251882

Status Date: 04/05/1996

LUST REG 5:

Name: PACIFIC BELL FACILITY UEO42
Address: 345 SAN JOAQUIN ST N
City: STOCKTON
Region: 5
Status: Case Closed
Case Number: 390612
Case Type: Drinking Water Aquifer affected
Substance: DIESEL
Staff Initials: JLB
Lead Agency: Local
Program: LUST
MTBE Code: N/A

HIST UST:

Name: PACIFIC BELL (UE-042)
Address: 345 N SAN JOAQUIN
City,State,Zip: STOCKTON, CA 95202
File Number: 0002FFA5
URL: <http://geotracker.waterboards.ca.gov/ustpdfs/pdf/0002FFA5.pdf>
Region: STATE
Facility ID: 0000016430
Facility Type: Other
Other Type: PHONE CO.
Contact Name: E.J.KOEHLER
Telephone: 4155426758
Owner Name: PACIFIC BELL
Owner Address: 370 THIRD STREET
Owner City,St,Zip: SAN FRANCISCO, CA 94107
Total Tanks: 0005

Tank Num: 001
Container Num: D-46-550
Year Installed: 1946
Tank Capacity: 00000550
Tank Used for: PRODUCT
Type of Fuel: DIESEL
Container Construction Thickness: Not reported
Leak Detection: None

Tank Num: 002
Container Num: D-55-300
Year Installed: 1955
Tank Capacity: 00000300
Tank Used for: PRODUCT
Type of Fuel: DIESEL
Container Construction Thickness: Not reported
Leak Detection: None

Tank Num: 003
Container Num: D-67-25K01
Year Installed: 1967
Tank Capacity: 00025000

Map ID
Direction
Distance
Elevation

MAP FINDINGS

Site

Database(s)

EDR ID Number
EPA ID Number

PACIFIC BELL TELEPHONE CO DBA AT&T CALIF (Continued)

1000251882

Tank Used for: PRODUCT
Type of Fuel: DIESEL
Container Construction Thickness: Not reported
Leak Detection: None

Tank Num: 004
Container Num: D-67-25K02
Year Installed: 1967
Tank Capacity: 00025000
Tank Used for: PRODUCT
Type of Fuel: DIESEL
Container Construction Thickness: Not reported
Leak Detection: None

Tank Num: 005
Container Num: D-67-25K03
Year Installed: 1967
Tank Capacity: 00025000
Tank Used for: PRODUCT
Type of Fuel: DIESEL
Container Construction Thickness: Not reported
Leak Detection: None

Click here for Geo Tracker PDF:

FINDS:

Registry ID: 110002955222

Click Here:

Environmental Interest/Information System:

AIR EMISSIONS CLASSIFICATION UNKNOWN
California Hazardous Waste Tracking System - Datamart (HWTS-DATAMART) provides California with information on hazardous waste shipments for generators, transporters, and treatment, storage, and disposal facilities.
RCRAInfo is a national information system that supports the Resource Conservation and Recovery Act (RCRA) program through the tracking of events and activities related to facilities that generate, transport, and treat, store, or dispose of hazardous waste. RCRAInfo allows RCRA program staff to track the notification, permit, compliance, and corrective action activities required under RCRA.

[Click this hyperlink](#) while viewing on your computer to access additional FINDS: detail in the EDR Site Report.

ECHO:

Envid: 1000251882
Registry ID: 110002955222
DFR URL: <http://echo.epa.gov/detailed-facility-report?fid=110002955222>
Name: PACIFIC BELL
Address: 345 NORTH SAN JOAQUIN STR
City,State,Zip: STOCKTON, CA 95202

CORTESE:

Name: PACIFIC BELL FACILITY UEO42
Address: 345 SAN JOAQUIN ST N

Map ID
Direction
Distance
Elevation

MAP FINDINGS

Site

Database(s)

EDR ID Number
EPA ID Number

PACIFIC BELL TELEPHONE CO DBA AT&T CALIF (Continued)

1000251882

City,State,Zip: STOCKTON, CA 95202
Region: CORTESE
Envirostor Id: Not reported
Global ID: T0607700480
Site/Facility Type: LUST CLEANUP SITE
Cleanup Status: COMPLETED - CASE CLOSED
Status Date: Not reported
Site Code: Not reported
Latitude: Not reported
Longitude: Not reported
Owner: Not reported
Enf Type: Not reported
Swat R: Not reported
Flag: active
Order No: Not reported
Waste Discharge System No: Not reported
Effective Date: Not reported
Region 2: Not reported
WID Id: Not reported
Solid Waste Id No: Not reported
Waste Management Uit Name: Not reported
File Name: Active Open

HIST CORTESE:

edr_fname: PACIFIC BELL FACILITY UEO
edr_fadd1: 345 SAN JOAQUIN
City,State,Zip: STOCKTON, CA 95202
Region: CORTESE
Facility County Code: 39
Reg By: LTNKA
Reg Id: 390612

CERS:

Name: PACIFIC BELL FACILITY UEO42
Address: 345 SAN JOAQUIN ST N
City,State,Zip: STOCKTON, CA 95202
Site ID: 212319
CERS ID: T0607700480
CERS Description: Leaking Underground Storage Tank Cleanup Site

Affiliation:

Affiliation Type Desc: Regional Board Caseworker
Entity Name: Alan Buehler - CENTRAL VALLEY RWQCB (REGION 5S)
Entity Title: Not reported
Affiliation Address: 11020 SUN CENTER DRIVE #200
Affiliation City: RANCHO CORDOVA
Affiliation State: CA
Affiliation Country: Not reported
Affiliation Zip: Not reported
Affiliation Phone: Not reported

Map ID
Direction
Distance
Elevation

MAP FINDINGS

EDR ID Number
EPA ID Number

BN617 **DEN'S AUTO REPAIR**
WNW **308 S EL DORADO**
1/4-1/2 **STOCKTON, CA 95203**
0.482 mi.
2547 ft. **Site 1 of 2 in cluster BN**

LUST **S101593160**
SWEEPS UST **N/A**
CA FID UST
Cortese
HIST CORTESE

Relative:
Lower
Actual:
16 ft.

LUST:
Name: DEN'S AUTO REPAIR
Address: 308 EL DORADO ST S
City,State,Zip: STOCKTON, CA 95203
Lead Agency: SAN JOAQUIN COUNTY
Case Type: LUST Cleanup Site
Geo Track: http://geotracker.waterboards.ca.gov/profile_report.asp?global_id=T0607700715
Global Id: T0607700715
Latitude: 37.949664
Longitude: -121.2888932
Status: Completed - Case Closed
Status Date: 08/22/2013
Case Worker: Not reported
RB Case Number: 390889
Local Agency: Not reported
File Location: Local Agency
Local Case Number: 1085
Potential Media Affect: Aquifer used for drinking water supply
Potential Contaminants of Concern: Other Solvent or Non-Petroleum Hydrocarbon
Site History: May 1995 - Four USTs and associated piping were removed from the site. June 1997 - Soil borings B-1 through B-3 were advanced on-site. September 1997 - Three soil borings (B-4 through B-6) were advanced and completed as monitoring wells (B-4/MW-1, B-5/MW-2, and B-6/MW-3). November 2002 - Cone penetration test (CPT) boring CPT-1 was advanced on-site; CPT-2 was advanced on-site without sounding; CPT-3 and CPT-4 were advanced off-site. September 2005 - MW-4 through MW-7 were installed. Additional investigation is needed to define the lateral extent of the petroleum hydrocarbon plume. An ozone injection bench-scale pilot test has been conditionally approved by the San Joaquin County Environmental Health Department. Remediation was not performed. All thirteen monitoring wells were destroyed in May and June 2013.

LUST:
Global Id: T0607700715
Contact Type: Regional Board Caseworker
Contact Name: Alan Buehler
Organization Name: CENTRAL VALLEY RWQCB (REGION 5S)
Address: 11020 SUN CENTER DRIVE #200
City: RANCHO CORDOVA
Email: alan.buehler@waterboards.ca.gov
Phone Number: Not reported

LUST:
Global Id: T0607700715
Action Type: ENFORCEMENT
Date: 12/31/2010
Action: File review

Global Id: T0607700715
Action Type: ENFORCEMENT
Date: 07/21/2010
Action: Technical Correspondence / Assistance / Other - #07/21/2010

Map ID
Direction
Distance
Elevation

MAP FINDINGS

Site

Database(s)

EDR ID Number
EPA ID Number

DEN'S AUTO REPAIR (Continued)

S101593160

Global Id: T0607700715
Action Type: ENFORCEMENT
Date: 02/06/2014
Action: Clean Up Fund - Case Closure Review Summary Report (RSR)

Global Id: T0607700715
Action Type: ENFORCEMENT
Date: 03/22/2010
Action: Clean Up Fund - Case Closure Review Summary Report (RSR)

Global Id: T0607700715
Action Type: ENFORCEMENT
Date: 01/27/2011
Action: Clean Up Fund - Case Closure Review Summary Report (RSR)

Global Id: T0607700715
Action Type: ENFORCEMENT
Date: 07/13/2010
Action: Clean Up Fund - Case Closure Review Summary Report (RSR)

Global Id: T0607700715
Action Type: ENFORCEMENT
Date: 05/10/2011
Action: Technical Correspondence / Assistance / Other - #05/10/2011

Global Id: T0607700715
Action Type: ENFORCEMENT
Date: 02/18/2011
Action: Technical Correspondence / Assistance / Other - #02/18/2011

Global Id: T0607700715
Action Type: ENFORCEMENT
Date: 08/30/2011
Action: Technical Correspondence / Assistance / Other

Global Id: T0607700715
Action Type: ENFORCEMENT
Date: 11/10/2011
Action: Technical Correspondence / Assistance / Other

Global Id: T0607700715
Action Type: Other
Date: 04/25/1995
Action: Leak Discovery

Global Id: T0607700715
Action Type: RESPONSE
Date: 04/30/2013
Action: Well Destruction Workplan - Regulator Responded

Global Id: T0607700715
Action Type: RESPONSE
Date: 12/21/2012
Action: Request for Closure - Regulator Responded

Global Id: T0607700715
Action Type: ENFORCEMENT

Map ID
Direction
Distance
Elevation

MAP FINDINGS

Site

Database(s)

EDR ID Number
EPA ID Number

DEN'S AUTO REPAIR (Continued)

S101593160

Date: 11/15/2012
Action: Technical Correspondence / Assistance / Other

Global Id: T0607700715
Action Type: ENFORCEMENT
Date: 05/21/1996
Action: Notice of Reimbursement

Global Id: T0607700715
Action Type: ENFORCEMENT
Date: 03/22/2013
Action: Technical Correspondence / Assistance / Other

Global Id: T0607700715
Action Type: ENFORCEMENT
Date: 08/05/2008
Action: Staff Letter - #08/05/2008

Global Id: T0607700715
Action Type: ENFORCEMENT
Date: 08/22/2013
Action: Closure/No Further Action Letter

Global Id: T0607700715
Action Type: ENFORCEMENT
Date: 01/09/2009
Action: File review

Global Id: T0607700715
Action Type: ENFORCEMENT
Date: 04/01/2009
Action: Staff Letter - #04/01/2009

Global Id: T0607700715
Action Type: ENFORCEMENT
Date: 03/29/2013
Action: Technical Correspondence / Assistance / Other

Global Id: T0607700715
Action Type: Other
Date: 06/21/1995
Action: Leak Reported

Global Id: T0607700715
Action Type: ENFORCEMENT
Date: 08/23/2013
Action: Staff Letter

Global Id: T0607700715
Action Type: ENFORCEMENT
Date: 05/27/2009
Action: File review

Global Id: T0607700715
Action Type: ENFORCEMENT
Date: 12/28/2009
Action: File review

Map ID
Direction
Distance
Elevation

MAP FINDINGS

Site

Database(s)

EDR ID Number
EPA ID Number

DEN'S AUTO REPAIR (Continued)

S101593160

Global Id: T0607700715
Action Type: ENFORCEMENT
Date: 03/07/2013
Action: LOP Case Closure Summary to RB

Global Id: T0607700715
Action Type: ENFORCEMENT
Date: 04/15/2010
Action: Technical Correspondence / Assistance / Other - #04/15/2010

Global Id: T0607700715
Action Type: ENFORCEMENT
Date: 06/20/2011
Action: Clean Up Fund - Case Closure Review Summary Report (RSR)

Global Id: T0607700715
Action Type: RESPONSE
Date: 07/01/2009
Action: Correspondence

LUST:

Global Id: T0607700715
Status: Open - Case Begin Date
Status Date: 04/25/1995

Global Id: T0607700715
Status: Open - Site Assessment
Status Date: 04/25/1995

Global Id: T0607700715
Status: Open - Site Assessment
Status Date: 09/11/1997

Global Id: T0607700715
Status: Open - Eligible for Closure
Status Date: 11/22/2005

Global Id: T0607700715
Status: Open - Site Assessment
Status Date: 11/22/2005

Global Id: T0607700715
Status: Completed - Case Closed
Status Date: 08/22/2013

LUST REG 5:

Name: DEN'S AUTO REPAIR
Address: 308 EL DORADO ST S
City: STOCKTON
Region: 5
Status: Leak being confirmed
Case Number: 390889
Case Type: Drinking Water Aquifer affected
Substance: HYDROCARBONS
Staff Initials: JLB

Map ID
Direction
Distance
Elevation

MAP FINDINGS

Site

Database(s)

EDR ID Number
EPA ID Number

DEN'S AUTO REPAIR (Continued)

S101593160

Lead Agency: Local
Program: LUST
MTBE Code: 4

SWEEPS UST:

Name: DEN'S AUTO REPAIR
Address: 308 S EL DORADO
City: STOCKTON
Status: Active
Comp Number: 1085
Number: 2
Board Of Equalization: 44-024527
Referral Date: 05-17-89
Action Date: 08-30-91
Created Date: 07-05-88
Owner Tank Id: Not reported
SWRCB Tank Id: 39-000-001085-000001
Tank Status: A
Capacity: 8000
Active Date: 05-17-89
Tank Use: M.V. FUEL
STG: P
Content: REG UNLEADED
Number Of Tanks: 4

Name: DEN'S AUTO REPAIR
Address: 308 S EL DORADO
City: STOCKTON
Status: Active
Comp Number: 1085
Number: 2
Board Of Equalization: 44-024527
Referral Date: 05-17-89
Action Date: 08-30-91
Created Date: 07-05-88
Owner Tank Id: Not reported
SWRCB Tank Id: 39-000-001085-000002
Tank Status: A
Capacity: 7000
Active Date: 05-17-89
Tank Use: M.V. FUEL
STG: P
Content: LEADED
Number Of Tanks: Not reported

Name: DEN'S AUTO REPAIR
Address: 308 S EL DORADO
City: STOCKTON
Status: Active
Comp Number: 1085
Number: 2
Board Of Equalization: 44-024527
Referral Date: 05-17-89
Action Date: 08-30-91
Created Date: 07-05-88
Owner Tank Id: Not reported
SWRCB Tank Id: 39-000-001085-000003

Map ID
Direction
Distance
Elevation

MAP FINDINGS

Site

Database(s)

EDR ID Number
EPA ID Number

DEN'S AUTO REPAIR (Continued)

S101593160

Tank Status: A
Capacity: 5000
Active Date: 05-17-89
Tank Use: M.V. FUEL
STG: P
Content: REG UNLEADED
Number Of Tanks: Not reported

Name: DEN'S AUTO REPAIR
Address: 308 S EL DORADO
City: STOCKTON
Status: Active
Comp Number: 1085
Number: 2
Board Of Equalization: 44-024527
Referral Date: 05-17-89
Action Date: 08-30-91
Created Date: 07-05-88
Owner Tank Id: Not reported
SWRCB Tank Id: 39-000-001085-000004
Tank Status: A
Capacity: 500
Active Date: 05-17-89
Tank Use: OIL
STG: W
Content: WASTE OIL
Number Of Tanks: Not reported

CA FID UST:

Facility ID: 39003033
Regulated By: UTNKA
Regulated ID: Not reported
Cortese Code: Not reported
SIC Code: Not reported
Facility Phone: 2094662924
Mail To: Not reported
Mailing Address: 308 S EL DORADO
Mailing Address 2: Not reported
Mailing City,St,Zip: STOCKTON 95203
Contact: Not reported
Contact Phone: Not reported
DUNS Number: Not reported
NPDES Number: Not reported
EPA ID: Not reported
Comments: Not reported
Status: Active

CORTESE:

Name: DEN'S AUTO REPAIR
Address: 308 EL DORADO ST S
City,State,Zip: STOCKTON, CA 95203
Region: CORTESE
Envirostor Id: Not reported
Global ID: T0607700715
Site/Facility Type: LUST CLEANUP SITE
Cleanup Status: COMPLETED - CASE CLOSED

Map ID
Direction
Distance
Elevation

MAP FINDINGS

Site

Database(s)

EDR ID Number
EPA ID Number

DEN'S AUTO REPAIR (Continued)

S101593160

Status Date: Not reported
Site Code: Not reported
Latitude: Not reported
Longitude: Not reported
Owner: Not reported
Enf Type: Not reported
Swat R: Not reported
Flag: active
Order No: Not reported
Waste Discharge System No: Not reported
Effective Date: Not reported
Region 2: Not reported
WID Id: Not reported
Solid Waste Id No: Not reported
Waste Management Uit Name: Not reported
File Name: Active Open

HIST CORTESE:

edr_fname: DEN'S AUTO REPAIR
edr_fadd1: 308 EL DORADO
City,State,Zip: STOCKTON, CA 95203
Region: CORTESE
Facility County Code: 39
Reg By: LTNKA
Reg Id: 390889

**BM618
NW
1/4-1/2
0.483 mi.
2551 ft.**

**BEVANDA PROPERTIES (VACAN
221225 MINER
STOCKTON, CA 95202
Site 4 of 6 in cluster BM**

**LUST S101302765
Cortese N/A
HIST CORTESE
CERS**

**Relative:
Lower
Actual:
15 ft.**

LUST:

Name: BEVANDA PROPERTIES (VACANT)
Address: 221-225 MINER AVE E
City,State,Zip: STOCKTON, CA 95202
Lead Agency: SAN JOAQUIN COUNTY
Case Type: LUST Cleanup Site
Geo Track: http://geotracker.waterboards.ca.gov/profile_report.asp?global_id=T0607700659
Global Id: T0607700659
Latitude: 37.9560724
Longitude: -121.2884743
Status: Completed - Case Closed
Status Date: 05/04/1994
Case Worker: Not reported
RB Case Number: 390831
Local Agency: Not reported
File Location: Not reported
Local Case Number: 1429
Potential Media Affect: Soil
Potential Contaminants of Concern: Lead
Site History: Not reported

LUST:

Global Id: T0607700659
Contact Type: Regional Board Caseworker
Contact Name: Alan Buehler
Organization Name: CENTRAL VALLEY RWQCB (REGION 5S)

Map ID
Direction
Distance
Elevation

MAP FINDINGS

Site

Database(s)

EDR ID Number
EPA ID Number

BEVANDA PROPERTIES (VACAN (Continued))

S101302765

Address: 11020 SUN CENTER DRIVE #200
City: RANCHO CORDOVA
Email: alan.buehler@waterboards.ca.gov
Phone Number: Not reported

LUST:

Global Id: T0607700659
Action Type: Other
Date: 03/21/1994
Action: Leak Discovery

Global Id: T0607700659
Action Type: Other
Date: 04/11/1994
Action: Leak Reported

LUST:

Global Id: T0607700659
Status: Open - Case Begin Date
Status Date: 03/21/1994

Global Id: T0607700659
Status: Open - Site Assessment
Status Date: 03/22/1994

Global Id: T0607700659
Status: Completed - Case Closed
Status Date: 05/04/1994

LUST REG 5:

Name: BEVANDA PROPERTIES (VACANT)
Address: 221-225 MINER AVE E
City: STOCKTON
Region: 5
Status: Case Closed
Case Number: 390831
Case Type: Soil only
Substance: Not reported
Staff Initials: JLB
Lead Agency: Local
Program: LUST
MTBE Code: N/A

CORTESE:

Name: BEVANDA PROPERTIES (VACANT)
Address: 221-225 MINER AVE E
City,State,Zip: STOCKTON, CA 95202
Region: CORTESE
Envirostor Id: Not reported
Global ID: T0607700659
Site/Facility Type: LUST CLEANUP SITE
Cleanup Status: COMPLETED - CASE CLOSED
Status Date: Not reported
Site Code: Not reported

Map ID
Direction
Distance
Elevation

MAP FINDINGS

Site

Database(s)

EDR ID Number
EPA ID Number

BEVANDA PROPERTIES (VACAN (Continued))

S101302765

Latitude: Not reported
Longitude: Not reported
Owner: Not reported
Enf Type: Not reported
Swat R: Not reported
Flag: active
Order No: Not reported
Waste Discharge System No: Not reported
Effective Date: Not reported
Region 2: Not reported
WID Id: Not reported
Solid Waste Id No: Not reported
Waste Management Uit Name: Not reported
File Name: Active Open

HIST CORTESE:

edr_fname: BEVANDA PROPERTIES (VACAN
edr_fadd1: 221225 MINER
City,State,Zip: STOCKTON, CA 95202
Region: CORTESE
Facility County Code: 39
Reg By: LTNKA
Reg Id: 390831

CERS:

Name: BEVANDA PROPERTIES (VACANT)
Address: 221-225 MINER AVE E
City,State,Zip: STOCKTON, CA 95202
Site ID: 201953
CERS ID: T0607700659
CERS Description: Leaking Underground Storage Tank Cleanup Site

Affiliation:

Affiliation Type Desc: Regional Board Caseworker
Entity Name: Alan Buehler - CENTRAL VALLEY RWQCB (REGION 5S)
Entity Title: Not reported
Affiliation Address: 11020 SUN CENTER DRIVE #200
Affiliation City: RANCHO CORDOVA
Affiliation State: CA
Affiliation Country: Not reported
Affiliation Zip: Not reported
Affiliation Phone: Not reported

BL619
ESE
1/4-1/2
0.484 mi.
2553 ft.

RENTAL MACHINERY CO INC
1821 CHARTER WAY E
STOCKTON, CA 95208
Site 2 of 8 in cluster BL

LUST **S105557395**
Cortese **N/A**
CERS

Relative:
Higher

Actual:
24 ft.

LUST:

Name: RENTAL MACHINERY CO INC
Address: 1821 CHARTER WAY E
City,State,Zip: STOCKTON, CA 95208
Lead Agency: SAN JOAQUIN COUNTY
Case Type: LUST Cleanup Site
Geo Track: http://geotracker.waterboards.ca.gov/profile_report.asp?global_id=T0607700432

Map ID
Direction
Distance
Elevation

MAP FINDINGS

Site

Database(s)

EDR ID Number
EPA ID Number

RENTAL MACHINERY CO INC (Continued)

S105557395

Global Id: T0607700432
Latitude: 37.9431272
Longitude: -121.2629375
Status: Completed - Case Closed
Status Date: 10/07/1998
Case Worker: Not reported
RB Case Number: 390548
Local Agency: Not reported
File Location: Not reported
Local Case Number: 1051
Potential Media Affect: Soil
Potential Contaminants of Concern: Diesel
Site History: Not reported

LUST:

Global Id: T0607700432
Contact Type: Regional Board Caseworker
Contact Name: Alan Buehler
Organization Name: CENTRAL VALLEY RWQCB (REGION 5S)
Address: 11020 SUN CENTER DRIVE #200
City: RANCHO CORDOVA
Email: alan.buehler@waterboards.ca.gov
Phone Number: Not reported

LUST:

Global Id: T0607700432
Action Type: Other
Date: 11/26/1990
Action: Leak Discovery

Global Id: T0607700432
Action Type: Other
Date: 11/26/1990
Action: Leak Reported

LUST:

Global Id: T0607700432
Status: Open - Case Begin Date
Status Date: 11/26/1990

Global Id: T0607700432
Status: Open - Site Assessment
Status Date: 11/26/1990

Global Id: T0607700432
Status: Completed - Case Closed
Status Date: 10/07/1998

LUST REG 5:

Name: RENTAL MACHINERY CO INC
Address: 1821 CHARTER WAY E
City: STOCKTON
Region: 5
Status: Case Closed
Case Number: 390548

Map ID
Direction
Distance
Elevation

MAP FINDINGS

Site

Database(s)

EDR ID Number
EPA ID Number

RENTAL MACHINERY CO INC (Continued)

S105557395

Case Type: Soil only
Substance: DIESEL
Staff Initials: JLB
Lead Agency: Local
Program: LUST
MTBE Code: N/A

CORTESE:

Name: RENTAL MACHINERY CO INC
Address: 1821 CHARTER WAY E
City,State,Zip: STOCKTON, CA 95208
Region: CORTESE
Envirostor Id: Not reported
Global ID: T0607700432
Site/Facility Type: LUST CLEANUP SITE
Cleanup Status: COMPLETED - CASE CLOSED
Status Date: Not reported
Site Code: Not reported
Latitude: Not reported
Longitude: Not reported
Owner: Not reported
Enf Type: Not reported
Swat R: Not reported
Flag: active
Order No: Not reported
Waste Discharge System No: Not reported
Effective Date: Not reported
Region 2: Not reported
WID Id: Not reported
Solid Waste Id No: Not reported
Waste Management Uit Name: Not reported
File Name: Active Open

CERS:

Name: RENTAL MACHINERY CO INC
Address: 1821 CHARTER WAY E
City,State,Zip: STOCKTON, CA 95208
Site ID: 248230
CERS ID: T0607700432
CERS Description: Leaking Underground Storage Tank Cleanup Site

Affiliation:

Affiliation Type Desc: Regional Board Caseworker
Entity Name: Alan Buehler - CENTRAL VALLEY RWQCB (REGION 5S)
Entity Title: Not reported
Affiliation Address: 11020 SUN CENTER DRIVE #200
Affiliation City: RANCHO CORDOVA
Affiliation State: CA
Affiliation Country: Not reported
Affiliation Zip: Not reported
Affiliation Phone: Not reported

Map ID
Direction
Distance
Elevation

MAP FINDINGS

Site

Database(s)

EDR ID Number
EPA ID Number

BI620
WNW
1/4-1/2
0.489 mi.
2582 ft.

STOCKTON COURTHOUSE REDEVELOPMENT SITE
180 EAST WEBER AVE
STOCKTON, CA 95202

CPS-SLIC **S117338929**
CERS **N/A**

Site 3 of 3 in cluster BI

Relative:
Lower

CPS-SLIC:

Actual:
15 ft.

Name: STOCKTON COURTHOUSE REDEVELOPMENT SITE
Address: 180 EAST WEBER AVE
City,State,Zip: STOCKTON, CA 95202
Region: STATE
Facility Status: Open - Assessment & Interim Remedial Action
Status Date: 07/16/2014
Global Id: T10000006328
Lead Agency: CENTRAL VALLEY RWQCB (REGION 5S)
Lead Agency Case Number: Not reported
Latitude: 37.953685723
Longitude: -121.28924656
Case Type: Cleanup Program Site
Case Worker: KC
Local Agency: Not reported
RB Case Number: 2050519
File Location: Regional Board
Potential Media Affected: Aquifer used for drinking water supply, Other Groundwater (uses other than drinking water)
Potential Contaminants of Concern: Polynuclear aromatic hydrocarbons (PAHs), Total Petroleum Hydrocarbons (TPH)
Site History: On July 16, 2014, a previously unknown UST and the presence of stained soil in a separate area were discovered during demolition and excavation of the existing buildings the site. An additional UST was discovered on July 29, 2014. Both USTs were removed under permit with SJEHD. The property will be the site of the new Stockton Courthouse.

[Click here to access the California GeoTracker records for this facility:](#)

CERS:

Name: STOCKTON COURTHOUSE REDEVELOPMENT SITE
Address: 180 EAST WEBER AVE
City,State,Zip: STOCKTON, CA 95202
Site ID: 187924
CERS ID: T10000006328
CERS Description: Cleanup Program Site

621
SE
1/4-1/2
0.492 mi.
2596 ft.

PROPOSED MERLO I.E.T. GYMNASIUM
1650 E. SIXTH STREET
STOCKTON, CA 95206

ENVIROSTOR **S108936105**
SCH **N/A**

Relative:
Higher

ENVIROSTOR:

Actual:
21 ft.

Name: PROPOSED MERLO I.E.T. GYMNASIUM
Address: 1650 E. SIXTH STREET
City,State,Zip: STOCKTON, CA 95206
Facility ID: 60000743
Status: No Further Action
Status Date: 11/30/2007
Site Code: 104599
Site Type: School Investigation
Site Type Detailed: School

Map ID
Direction
Distance
Elevation

MAP FINDINGS

Site

Database(s)

EDR ID Number
EPA ID Number

PROPOSED MERLO I.E.T. GYMNASIUM (Continued)

S108936105

Acres: 1.43
NPL: NO
Regulatory Agencies: SMBRP
Lead Agency: SMBRP
Program Manager: Jose Luevano
Supervisor: Mark Malinowski
Division Branch: Northern California Schools & Santa Susana
Assembly: 13
Senate: 05
Special Program: Not reported
Restricted Use: NO
Site Mgmt Req: NONE SPECIFIED
Funding: School District
Latitude: 37.93528
Longitude: -121.2639
APN: 16919018
Past Use: AGRICULTURAL - ORCHARD, AGRICULTURAL - ROW CROPS
Potential COC: Arsenic Chlordane DDD DDE DDT Toxaphene
Confirmed COC: 30001-NO 30004-NO 30006-NO 30007-NO 30008-NO No Contaminants found
30023-NO
Potential Description: SOIL
Alias Name: Formerly the Garfield Elementary School
Alias Type: Alternate Name
Alias Name: 16919018
Alias Type: APN
Alias Name: 104599
Alias Type: Project Code (Site Code)
Alias Name: 60000743
Alias Type: Envirostor ID Number

Completed Info:

Completed Area Name: PROJECT WIDE
Completed Sub Area Name: Not reported
Completed Document Type: Environmental Oversight Agreement
Completed Date: 10/29/2007
Comments: Not reported

Completed Area Name: PROJECT WIDE
Completed Sub Area Name: Not reported
Completed Document Type: Cost Recovery Closeout Memo
Completed Date: 01/24/2008
Comments: CRU for PEA approved.

Completed Area Name: PROJECT WIDE
Completed Sub Area Name: Not reported
Completed Document Type: Preliminary Endangerment Assessment Report
Completed Date: 11/30/2007
Comments: PEA was approved with a No Further Action determination.

Completed Area Name: PROJECT WIDE
Completed Sub Area Name: Not reported
Completed Document Type: Other Report
Completed Date: 10/26/2007
Comments: DTSC received three copies of the Environmental Hazard Report for background information only.

Future Area Name: Not reported
Future Sub Area Name: Not reported

Map ID
Direction
Distance
Elevation

MAP FINDINGS

Site

Database(s)

EDR ID Number
EPA ID Number

PROPOSED MERLO I.E.T. GYMNASIUM (Continued)

S108936105

Future Document Type: Not reported
Future Due Date: Not reported
Schedule Area Name: Not reported
Schedule Sub Area Name: Not reported
Schedule Document Type: Not reported
Schedule Due Date: Not reported
Schedule Revised Date: Not reported

SCH:

Name: PROPOSED MERLO I.E.T. GYMNASIUM
Address: 1650 E. SIXTH STREET
City,State,Zip: STOCKTON, CA 95206
Facility ID: 60000743
Site Type: School Investigation
Site Type Detail: School
Site Mgmt. Req.: NONE SPECIFIED
Acres: 1.43
National Priorities List: NO
Cleanup Oversight Agencies: SMBRP
Lead Agency: SMBRP
Lead Agency Description: DTSC - Site Cleanup Program
Project Manager: Jose Luevano
Supervisor: Mark Malinowski
Division Branch: Northern California Schools & Santa Susana
Site Code: 104599
Assembly: 13
Senate: 05
Special Program Status: Not reported
Status: No Further Action
Status Date: 11/30/2007
Restricted Use: NO
Funding: School District
Latitude: 37.93528
Longitude: -121.2639
APN: 16919018
Past Use: AGRICULTURAL - ORCHARD, AGRICULTURAL - ROW CROPS
Potential COC: Arsenic, Arsenic, Chlordane, DDD, DDE, DDT, Toxaphene
Confirmed COC: 30001-NO, 30004-NO, 30006-NO, 30007-NO, 30008-NO, No Contaminants found, 30023-NO
Potential Description: SOIL
Alias Name: Formerly the Garfield Elementary School
Alias Type: Alternate Name
Alias Name: 16919018
Alias Type: APN
Alias Name: 104599
Alias Type: Project Code (Site Code)
Alias Name: 60000743
Alias Type: Envirostor ID Number
Completed Info:
Completed Area Name: PROJECT WIDE
Completed Sub Area Name: Not reported
Completed Document Type: Environmental Oversight Agreement
Completed Date: 10/29/2007
Comments: Not reported

Map ID
 Direction
 Distance
 Elevation

MAP FINDINGS

Site

Database(s)

EDR ID Number
 EPA ID Number

PROPOSED MERLO I.E.T. GYMNASIUM (Continued)

S108936105

Completed Area Name: PROJECT WIDE
 Completed Sub Area Name: Not reported
 Completed Document Type: Cost Recovery Closeout Memo
 Completed Date: 01/24/2008
 Comments: CRU for PEA approved.

Completed Area Name: PROJECT WIDE
 Completed Sub Area Name: Not reported
 Completed Document Type: Preliminary Endangerment Assessment Report
 Completed Date: 11/30/2007
 Comments: PEA was approved with a No Further Action determination.

Completed Area Name: PROJECT WIDE
 Completed Sub Area Name: Not reported
 Completed Document Type: Other Report
 Completed Date: 10/26/2007
 Comments: DTSC received three copies of the Environmental Hazard Report for background information only.

Future Area Name: Not reported
 Future Sub Area Name: Not reported
 Future Document Type: Not reported
 Future Due Date: Not reported
 Schedule Area Name: Not reported
 Schedule Sub Area Name: Not reported
 Schedule Document Type: Not reported
 Schedule Due Date: Not reported
 Schedule Revised Date: Not reported

BN622
West
1/4-1/2
0.492 mi.
2597 ft.

BRIDGESTONE/FIRESTONE -SITE 1
400 EL DORADO ST N
STOCKTON, CA 95203
Site 2 of 2 in cluster BN

LUST **S104403470**
Cortese **N/A**
HIST CORTESE
CERS

Relative:
Lower
Actual:
16 ft.

LUST:
 Name: WASSERMAN FAMILY TRUST -SITE 2
 Address: 400 EL DORADO ST N
 City,State,Zip: STOCKTON, CA 95202
 Lead Agency: SAN JOAQUIN COUNTY
 Case Type: LUST Cleanup Site
 Geo Track: http://geotracker.waterboards.ca.gov/profile_report.asp?global_id=T0607700804
 Global Id: T0607700804
 Latitude: 37.957084
 Longitude: -121.290645
 Status: Completed - Case Closed
 Status Date: 01/22/2002
 Case Worker: Not reported
 RB Case Number: 390983
 Local Agency: Not reported
 File Location: Not reported
 Local Case Number: 506606
 Potential Media Affect: Aquifer used for drinking water supply
 Potential Contaminants of Concern: Gasoline
 Site History: Not reported

LUST:
 Global Id: T0607700804

Map ID
Direction
Distance
Elevation

MAP FINDINGS

Site

Database(s)

EDR ID Number
EPA ID Number

BRIDGESTONE/FIRESTONE -SITE 1 (Continued)

S104403470

Contact Type: Regional Board Caseworker
Contact Name: Alan Buehler
Organization Name: CENTRAL VALLEY RWQCB (REGION 5S)
Address: 11020 SUN CENTER DRIVE #200
City: RANCHO CORDOVA
Email: alan.buehler@waterboards.ca.gov
Phone Number: Not reported

LUST:

Global Id: T0607700804
Action Type: RESPONSE
Date: 01/11/1996
Action: Other Report / Document

Global Id: T0607700804
Action Type: Other
Date: 04/18/1997
Action: Leak Discovery

Global Id: T0607700804
Action Type: Other
Date: 07/30/1997
Action: Leak Reported

LUST:

Global Id: T0607700804
Status: Open - Case Begin Date
Status Date: 04/18/1997

Global Id: T0607700804
Status: Open - Site Assessment
Status Date: 04/18/1997

Global Id: T0607700804
Status: Open - Verification Monitoring
Status Date: 10/10/2001

Global Id: T0607700804
Status: Completed - Case Closed
Status Date: 01/22/2002

Name: BRIDGESTONE/FIRESTONE -SITE 1
Address: 400 EL DORADO ST N
City,State,Zip: STOCKTON, CA 95203
Lead Agency: SAN JOAQUIN COUNTY
Case Type: LUST Cleanup Site
Geo Track: http://geotracker.waterboards.ca.gov/profile_report.asp?global_id=T0607700476
Global Id: T0607700476
Latitude: 37.957084
Longitude: -121.290645
Status: Completed - Case Closed
Status Date: 03/19/1996
Case Worker: Not reported
RB Case Number: 390608
Local Agency: Not reported

Map ID
Direction
Distance
Elevation

MAP FINDINGS

Site

Database(s)

EDR ID Number
EPA ID Number

BRIDGESTONE/FIRESTONE -SITE 1 (Continued)

S104403470

File Location: Not reported
Local Case Number: 2516
Potential Media Affect: Soil
Potential Contaminants of Concern: Gasoline
Site History: Not reported

LUST:

Global Id: T0607700476
Contact Type: Regional Board Caseworker
Contact Name: Alan Buehler
Organization Name: CENTRAL VALLEY RWQCB (REGION 5S)
Address: 11020 SUN CENTER DRIVE #200
City: RANCHO CORDOVA
Email: alan.buehler@waterboards.ca.gov
Phone Number: Not reported

LUST:

Global Id: T0607700476
Action Type: Other
Date: 05/06/1991
Action: Leak Discovery

Global Id: T0607700476
Action Type: Other
Date: 05/07/1991
Action: Leak Reported

LUST:

Global Id: T0607700476
Status: Open - Case Begin Date
Status Date: 05/06/1991

Global Id: T0607700476
Status: Open - Remediation
Status Date: 05/06/1991

Global Id: T0607700476
Status: Completed - Case Closed
Status Date: 03/19/1996

LUST REG 5:

Name: BRIDGESTONE/FIRESTONE -SITE 1
Address: 400 EL DORADO ST N
City: STOCKTON
Region: 5
Status: Case Closed
Case Number: 390608
Case Type: Soil only
Substance: GASOLINE
Staff Initials: JLB
Lead Agency: Local
Program: LUST
MTBE Code: 0

Map ID
Direction
Distance
Elevation

MAP FINDINGS

Site

Database(s)

EDR ID Number
EPA ID Number

BRIDGESTONE/FIRESTONE -SITE 1 (Continued)

S104403470

CORTESE:

Name: BRIDGESTONE/FIRESTONE -SITE 1
Address: 400 EL DORADO ST N
City,State,Zip: STOCKTON, CA 95203
Region: CORTESE
Envirostor Id: Not reported
Global ID: T0607700476
Site/Facility Type: LUST CLEANUP SITE
Cleanup Status: COMPLETED - CASE CLOSED
Status Date: Not reported
Site Code: Not reported
Latitude: Not reported
Longitude: Not reported
Owner: Not reported
Enf Type: Not reported
Swat R: Not reported
Flag: active
Order No: Not reported
Waste Discharge System No: Not reported
Effective Date: Not reported
Region 2: Not reported
WID Id: Not reported
Solid Waste Id No: Not reported
Waste Management Uit Name: Not reported
File Name: Active Open

HIST CORTESE:

edr_fname: BRIDGESTONE/FIRESTONE -SI
edr_fadd1: 400 EL DORADO
City,State,Zip: STOCKTON, CA 95203
Region: CORTESE
Facility County Code: 39
Reg By: LTNKA
Reg Id: 390608

edr_fname: WESSERMAN FAMILY TRUST -S
edr_fadd1: 400 EL DORADO
City,State,Zip: STOCKTON, CA 95203
Region: CORTESE
Facility County Code: 39
Reg By: LTNKA
Reg Id: 390983

CERS:

Name: BRIDGESTONE/FIRESTONE -SITE 1
Address: 400 EL DORADO ST N
City,State,Zip: STOCKTON, CA 95203
Site ID: 210723
CERS ID: T0607700476
CERS Description: Leaking Underground Storage Tank Cleanup Site

Affiliation:

Affiliation Type Desc: Regional Board Caseworker
Entity Name: Alan Buehler - CENTRAL VALLEY RWQCB (REGION 5S)
Entity Title: Not reported
Affiliation Address: 11020 SUN CENTER DRIVE #200

Map ID
Direction
Distance
Elevation

MAP FINDINGS

Site

Database(s)

EDR ID Number
EPA ID Number

BRIDGESTONE/FIRESTONE -SITE 1 (Continued)

S104403470

Affiliation City: RANCHO CORDOVA
Affiliation State: CA
Affiliation Country: Not reported
Affiliation Zip: Not reported
Affiliation Phone: Not reported

BG623 ANTONINI BROTHERS
NNE 1750 CHANNEL ST E
1/4-1/2 STOCKTON, CA 95202
0.492 mi.
2597 ft. Site 4 of 4 in cluster BG

LUST S104403354
Cortese N/A
HIST CORTESE
CERS

Relative:
Higher
Actual:
22 ft.

LUST:
Name: ANTONINI BROTHERS
Address: 1750 CHANNEL ST E
City,State,Zip: STOCKTON, CA 95202
Lead Agency: SAN JOAQUIN COUNTY
Case Type: LUST Cleanup Site
Geo Track: http://geotracker.waterboards.ca.gov/profile_report.asp?global_id=T0607700072
Global Id: T0607700072
Latitude: 37.9584046
Longitude: -121.2685493
Status: Completed - Case Closed
Status Date: 05/20/1996
Case Worker: Not reported
RB Case Number: 390100
Local Agency: Not reported
File Location: Not reported
Local Case Number: 1388
Potential Media Affect: Soil
Potential Contaminants of Concern: Gasoline
Site History: Not reported

LUST:
Global Id: T0607700072
Contact Type: Regional Board Caseworker
Contact Name: Alan Buehler
Organization Name: CENTRAL VALLEY RWQCB (REGION 5S)
Address: 11020 SUN CENTER DRIVE #200
City: RANCHO CORDOVA
Email: alan.buehler@waterboards.ca.gov
Phone Number: Not reported

LUST:
Global Id: T0607700072
Action Type: RESPONSE
Date: 03/09/1992
Action: Other Report / Document

Global Id: T0607700072
Action Type: ENFORCEMENT
Date: 05/20/1996
Action: Closure/No Further Action Letter

Global Id: T0607700072
Action Type: ENFORCEMENT
Date: 03/06/1992

Map ID
Direction
Distance
Elevation

MAP FINDINGS

Site

Database(s)

EDR ID Number
EPA ID Number

ANTONINI BROTHERS (Continued)

S104403354

Action: Unauthorized Release Form

Global Id: T0607700072
Action Type: Other
Date: 03/06/1992
Action: Leak Discovery

Global Id: T0607700072
Action Type: Other
Date: 12/10/1987
Action: Leak Reported

LUST:

Global Id: T0607700072
Status: Open - Case Begin Date
Status Date: 12/10/1987

Global Id: T0607700072
Status: Open - Site Assessment
Status Date: 03/06/1992

Global Id: T0607700072
Status: Completed - Case Closed
Status Date: 05/20/1996

LUST REG 5:

Name: ANTONINI BROTHERS
Address: 1750 CHANNEL ST E
City: STOCKTON
Region: 5
Status: Case Closed
Case Number: 390100
Case Type: Soil only
Substance: GASOLINE
Staff Initials: JLB
Lead Agency: Local
Program: LUST
MTBE Code: N/A

CORTESE:

Name: ANTONINI BROTHERS
Address: 1750 CHANNEL ST E
City,State,Zip: STOCKTON, CA 95202
Region: CORTESE
Envirostor Id: Not reported
Global ID: T0607700072
Site/Facility Type: LUST CLEANUP SITE
Cleanup Status: COMPLETED - CASE CLOSED
Status Date: Not reported
Site Code: Not reported
Latitude: Not reported
Longitude: Not reported
Owner: Not reported
Enf Type: Not reported
Swat R: Not reported

Map ID
Direction
Distance
Elevation

MAP FINDINGS

Site

Database(s)

EDR ID Number
EPA ID Number

ANTONINI BROTHERS (Continued)

S104403354

Flag: active
Order No: Not reported
Waste Discharge System No: Not reported
Effective Date: Not reported
Region 2: Not reported
WID Id: Not reported
Solid Waste Id No: Not reported
Waste Management Uit Name: Not reported
File Name: Active Open

HIST CORTESE:

edr_fname: ANTONINI BROTHERS
edr_fadd1: 1750 CHANNEL
City,State,Zip: STOCKTON, CA 95202
Region: CORTESE
Facility County Code: 39
Reg By: LTNKA
Reg Id: 390100

CERS:

Name: ANTONINI BROTHERS
Address: 1750 CHANNEL ST E
City,State,Zip: STOCKTON, CA 95202
Site ID: 238599
CERS ID: T0607700072
CERS Description: Leaking Underground Storage Tank Cleanup Site

Affiliation:

Affiliation Type Desc: Regional Board Caseworker
Entity Name: Alan Buehler - CENTRAL VALLEY RWQCB (REGION 5S)
Entity Title: Not reported
Affiliation Address: 11020 SUN CENTER DRIVE #200
Affiliation City: RANCHO CORDOVA
Affiliation State: CA
Affiliation Country: Not reported
Affiliation Zip: Not reported
Affiliation Phone: Not reported

BL624
ESE
1/4-1/2
0.493 mi.
2603 ft.

RE-MANUFACTURING INC
1825 E CHARTER WY
STOCKTON, CA 95208

WMUDS/SWAT **S104156436**
WDS **N/A**

Site 3 of 8 in cluster BL

Relative:
Higher
Actual:
24 ft.

WMUDS/SWAT:
Edit Date: Not reported
Complexity: Category A - Any major NPDES facility, any non-NPDES facility (particularly those with toxic wastes) that would be a major if discharge was made to surface or ground waters, or any Class I disposal site. Includes any small-volume complex facility (particularly those with toxicwastes) with numerous discharge points, leak detection systems or ground water monitoring wells.
Primary Waste: CNSOIL
Primary Waste Type: Designated/Influent or Solid Wastes that pose a significant threat to water quality because of their high concentrations (E.G., BOD, Hardness, TRF, Chloride). 'Manageable' hazardous wastes (E.G.,

Map ID
Direction
Distance
Elevation

MAP FINDINGS

Site

Database(s)

EDR ID Number
EPA ID Number

RE-MANUFACTURING INC (Continued)

S104156436

inorganic salts and heavy metals) are included in this category.

Secondary Waste: Not reported
Secondary Waste Type: Not reported
Base Meridian: Not reported
NPID: Not reported
Tonnage: 0
Regional Board ID: Not reported
Municipal Solid Waste: False
Superorder: False
Open To Public: False
Waste List: False
Agency Type: Private
Agency Name: RENTAL MACHINERY CO.
Agency Department: Not reported
Agency Address: PO BOX 8098
Agency City,St,Zip: STOCKTON CA 95208
Agency Contact: STANLEY S. MOORE
Agency Telephone: 2099431981
Land Owner Name: Not reported
Land Owner Address: Not reported
Land Owner City,St,Zip: Not reported
Land Owner Contact: Not reported
Land Owner Phone: Not reported
Region: 5S
Facility Type: Industrial - Facility that treats and/or disposes of liquid or semisolid wastes from any servicing, producing, manufacturing or processing operation of whatever nature, including mining, gravel washing, geothermal operations, air conditioning, ship building and repairing, oil production, storage and disposal operations, water pumping.

Facility Description: Not reported
Facility Telephone: Not reported
SWAT Facility Name: Not reported
Primary SIC: 3711
Secondary SIC: Not reported
Comments: Not reported
Last Facility Editors: Not reported
Waste Discharge System: True
Solid Waste Assessment Test Program: False
Toxic Pits Cleanup Act Program: False
Resource Conservation Recovery Act: False
Department of Defence: False
Solid Waste Assessment Test Program: Not reported
Threat to Water Quality: Moderate Threat to Water Quality. A violation could have a major adverse impact on receiving biota, can cause aesthetic impairment to a significant human population, or render unusable a potential domestic or municipal water supply. Awsthetic impairment would include nuisance from a waste treatment facility.

Sub Chapter 15: True
Regional Board Project Officer: RDA
Number of WMUDS at Facility: 1
Section Range: Not reported
RCRA Facility: No
Waste Discharge Requirements: A
Self-Monitoring Rept. Frequency: Quarterly Submittal
Waste Discharge System ID: 5B390318001
Solid Waste Information ID: Not reported

Map ID
Direction
Distance
Elevation

MAP FINDINGS

Site

Database(s)

EDR ID Number
EPA ID Number

RE-MANUFACTURING INC (Continued)

S104156436

WDS:

Name: RE-MANUFACTURING INC
Address: 1825 E CHARTER WY
City: STOCKTON
Facility ID: Sacramento-San Joaquin Delta 390318001
Facility Type: Industrial - Facility that treats and/or disposes of liquid or semisolid wastes from any servicing, producing, manufacturing or processing operation of whatever nature, including mining, gravel washing, geothermal operations, air conditioning, ship building and repairing, oil production, storage and disposal operations, water pumping.
Facility Status: Active - Any facility with a continuous or seasonal discharge that is under Waste Discharge Requirements.
NPDES Number: Not reported
Subregion: 0
Facility Telephone: Not reported
Facility Contact: Not reported
Agency Name: RENTAL MACHINERY CO
Agency Address: 6653 EMBARCADERO DR STE
Agency City,St,Zip: STOCKTON 95219
Agency Contact: Not reported
Agency Telephone: 2099562130
Agency Type: Private
SIC Code: 3711
SIC Code 2: Not reported
Primary Waste Type: Designated/Influent or Solid Wastes that pose a significant threat to water quality because of their high concentrations (E.G., BOD, Hardness, TRF, Chloride). 'Manageable' hazardous wastes (E.G., inorganic salts and heavy metals) are included in this category.
Primary Waste: CNSOIL
Waste Type2: Not reported
Waste2: Contaminated Soil
Primary Waste Type: Designated/Influent or Solid Wastes that pose a significant threat to water quality because of their high concentrations (E.G., BOD, Hardness, TRF, Chloride). 'Manageable' hazardous wastes (E.G., inorganic salts and heavy metals) are included in this category.
Secondary Waste: Not reported
Secondary Waste Type: Not reported
Design Flow: 0
Baseline Flow: 0
Reclamation: No reclamation requirements associated with this facility.
POTW: The POTW Does not have an approved pretreatment program. Some POTWs may have local pretreatment programs that have not been approved by the regional board and/or EPA.
Treat To Water: Moderate Threat to Water Quality. A violation could have a major adverse impact on receiving biota, can cause aesthetic impairment to a significant human population, or render unusable a potential domestic or municipal water supply. Awsthetic impairment would include nuisance from a waste treatment facility.
Complexity: Category A - Any major NPDES facility, any non-NPDES facility (particularly those with toxic wastes) that would be a major if discharge was made to surface or ground waters, or any Class I disposal site. Includes any small-volume complex facility (particularly those with toxicwastes) with numerous discharge points, leak detection systems or ground water monitoring wells.

Map ID
Direction
Distance
Elevation

MAP FINDINGS

Site

Database(s)

EDR ID Number
EPA ID Number

BL625
ESE
1/4-1/2
0.493 mi.
2603 ft.

REMANUFACTURING INC
1825 EAST CHARTER WAY
STOCKTON, CA 95208

Site 4 of 8 in cluster BL

LDS **S101302631**
ENF **N/A**
HIST CORTESE
CERS

Relative:
Higher
Actual:
24 ft.

LDS:
Name: RE-MANUFACTURING INC
Address: 1825 CHARTER
City,State,Zip: STOCKTON, CA 95208

Global Id: L10007807152
Latitude: 37.94313
Longitude: -121.2628
Case Type: Land Disposal Site
Status: Completed - Case Closed
Status Date: 08/24/2017
Lead Agency: CENTRAL VALLEY RWQCB (REGION 5S)
Caseworker: BPK
Local Agency: Not reported
RB Case Number: 5B390318001
LOC Case Number: Not reported
File Location: Not reported
Potential Media Affect: Not reported
EDR Link ID: L10007807152
Potential Contaminants of Concern: Not reported
Site History: Not reported

[Click here to access the California GeoTracker records for this facility:](#)

Name: REMANUFACTURING, INC.
Address: 1825 E. CHARTER WY
City,State,Zip: STOCKTON, CA 95208

Global Id: L10007726536
Latitude: 37.94313
Longitude: -121.2628
Case Type: Land Disposal Site
Status: Completed - Case Closed
Status Date: 06/09/2017
Lead Agency: CENTRAL VALLEY RWQCB (REGION 5S)
Caseworker: BPK
Local Agency: Not reported
RB Case Number: 5B392064N01
LOC Case Number: Not reported
File Location: Not reported
Potential Media Affect: Not reported
EDR Link ID: L10007726536
Potential Contaminants of Concern: Not reported
Site History: Not reported

[Click here to access the California GeoTracker records for this facility:](#)

ENF:
Name: REMANUFACTURING INC
Address: 1825 EAST CHARTER WAY
City,State,Zip: STOCKTON, CA 95208

Map ID
Direction
Distance
Elevation

MAP FINDINGS

Site

Database(s)

EDR ID Number
EPA ID Number

REMANUFACTURING INC (Continued)

S101302631

Region: Not reported
Facility Id: 252366
Agency Name: Moore Industrial Park
Place Type: Facility
Place Subtype: Not reported
Facility Type: Industrial
Agency Type: Privately-Owned Business
Of Agencies: 1
Place Latitude: Not reported
Place Longitude: Not reported
SIC Code 1: 9999
SIC Desc 1: Nonclassifiable Establishments
SIC Code 2: Not reported
SIC Desc 2: Not reported
SIC Code 3: Not reported
SIC Desc 3: Not reported
NAICS Code 1: Not reported
NAICS Desc 1: Not reported
NAICS Code 2: Not reported
NAICS Desc 2: Not reported
NAICS Code 3: Not reported
NAICS Desc 3: Not reported
Of Places: 1
Source Of Facility: Reg Meas
Design Flow: Not reported
Threat To Water Quality: Not reported
Complexity: Not reported
Pretreatment: Not reported
Facility Waste Type: Not reported
Facility Waste Type 2: Not reported
Facility Waste Type 3: Not reported
Facility Waste Type 4: Not reported
Program: DISCHLND
Program Category1: UNREGS
Program Category2: UNREGS
Of Programs: 1
WDID: 5B392064N01
Reg Measure Id: 156032
Reg Measure Type: Unregulated
Region: Not reported
Order #: Not reported
Npdes# CA#: Not reported
Major-Minor: Not reported
Npdes Type: Not reported
Reclamation: Not reported
Dredge Fill Fee: Not reported
301H: Not reported
Application Fee Amt Received: Not reported
Status: Never Active
Status Date: 05/11/2018
Effective Date: Not reported
Expiration/Review Date: Not reported
Termination Date: Not reported
WDR Review - Amend: Not reported
WDR Review - Revise/Renew: Not reported
WDR Review - Rescind: Not reported
WDR Review - No Action Required: Not reported

Map ID
Direction
Distance
Elevation

MAP FINDINGS

Site

Database(s)

EDR ID Number
EPA ID Number

REMANUFACTURING INC (Continued)

S101302631

WDR Review - Pending:	Not reported
WDR Review - Planned:	Not reported
Status Enrollee:	N
Individual/General:	I
Fee Code:	Not reported
Direction/Voice:	Passive
Enforcement Id(EID):	223999
Region:	Not reported
Order / Resolution Number:	R5-1989-0708
Enforcement Action Type:	Clean-up and Abatement Order
Effective Date:	03/17/1989
Adoption/Issuance Date:	Not reported
Achieve Date:	Not reported
Termination Date:	Not reported
ACL Issuance Date:	Not reported
EPL Issuance Date:	Not reported
Status:	Active
Title:	CAO R5-1989-0708 for Moore Industrial Park, Remanufacturing Inc.
Description:	SUBMIT HAR WORKPLAN, REMOVE WASTE, SUBMIT HAR & RWD.
Program:	DISCHLND
Latest Milestone Completion Date:	Not reported
# Of Programs1:	1
Total Assessment Amount:	0
Initial Assessed Amount:	0
Liability \$ Amount:	0
Project \$ Amount:	0
Liability \$ Paid:	0
Project \$ Completed:	0
Total \$ Paid/Completed Amount:	0
Name:	REMANUFACTURING INC
Address:	1825 EAST CHARTER WAY
City,State,Zip:	STOCKTON, CA 95208
Region:	Not reported
Facility Id:	252366
Agency Name:	Moore Industrial Park
Place Type:	Facility
Place Subtype:	Not reported
Facility Type:	Industrial
Agency Type:	Privately-Owned Business
# Of Agencies:	1
Place Latitude:	Not reported
Place Longitude:	Not reported
SIC Code 1:	9999
SIC Desc 1:	Nonclassifiable Establishments
SIC Code 2:	Not reported
SIC Desc 2:	Not reported
SIC Code 3:	Not reported
SIC Desc 3:	Not reported
NAICS Code 1:	Not reported
NAICS Desc 1:	Not reported
NAICS Code 2:	Not reported
NAICS Desc 2:	Not reported
NAICS Code 3:	Not reported
NAICS Desc 3:	Not reported
# Of Places:	1
Source Of Facility:	Reg Meas

Map ID
Direction
Distance
Elevation

MAP FINDINGS

Site

Database(s)

EDR ID Number
EPA ID Number

REMANUFACTURING INC (Continued)

S101302631

Design Flow:	Not reported
Threat To Water Quality:	Not reported
Complexity:	Not reported
Pretreatment:	Not reported
Facility Waste Type:	Not reported
Facility Waste Type 2:	Not reported
Facility Waste Type 3:	Not reported
Facility Waste Type 4:	Not reported
Program:	DISCHLND
Program Category1:	UNREGS
Program Category2:	UNREGS
# Of Programs:	1
WDID:	5B392064N01
Reg Measure Id:	156032
Reg Measure Type:	Unregulated
Region:	Not reported
Order #:	Not reported
Npdes# CA#:	Not reported
Major-Minor:	Not reported
Npdes Type:	Not reported
Reclamation:	Not reported
Dredge Fill Fee:	Not reported
301H:	Not reported
Application Fee Amt Received:	Not reported
Status:	Never Active
Status Date:	05/11/2018
Effective Date:	Not reported
Expiration/Review Date:	Not reported
Termination Date:	Not reported
WDR Review - Amend:	Not reported
WDR Review - Revise/Renew:	Not reported
WDR Review - Rescind:	Not reported
WDR Review - No Action Required:	Not reported
WDR Review - Pending:	Not reported
WDR Review - Planned:	Not reported
Status Enrollee:	N
Individual/General:	I
Fee Code:	Not reported
Direction/Voice:	Passive
Enforcement Id(EID):	223702
Region:	Not reported
Order / Resolution Number:	R5-1990-0236
Enforcement Action Type:	Admin Civil Liability
Effective Date:	08/10/1990
Adoption/Issuance Date:	08/10/1990
Achieve Date:	9/10/1990
Termination Date:	09/10/1990
ACL Issuance Date:	Not reported
EPL Issuance Date:	Not reported
Status:	Historical
Title:	ACL R5-1990-0236 for Moore Industrial Park
Description:	NONCOMPLIANCE WITH C&A ORDER 89-708. CHECKS RECEIVED FOR FINE, STAFF COSTS, TPCA FEES.
Program:	DISCHLND
Latest Milestone Completion Date:	9/10/1990
# Of Programs1:	1
Total Assessment Amount:	0

Map ID
Direction
Distance
Elevation

MAP FINDINGS

Site

Database(s)

EDR ID Number
EPA ID Number

REMANUFACTURING INC (Continued)

S101302631

Initial Assessed Amount:	0
Liability \$ Amount:	0
Project \$ Amount:	0
Liability \$ Paid:	0
Project \$ Completed:	0
Total \$ Paid/Completed Amount:	0
Name:	REMANUFACTURING INC
Address:	1825 EAST CHARTER WAY
City,State,Zip:	STOCKTON, CA 95208
Region:	Not reported
Facility Id:	252366
Agency Name:	Moore Industrial Park
Place Type:	Facility
Place Subtype:	Not reported
Facility Type:	Industrial
Agency Type:	Privately-Owned Business
# Of Agencies:	1
Place Latitude:	Not reported
Place Longitude:	Not reported
SIC Code 1:	9999
SIC Desc 1:	Nonclassifiable Establishments
SIC Code 2:	Not reported
SIC Desc 2:	Not reported
SIC Code 3:	Not reported
SIC Desc 3:	Not reported
NAICS Code 1:	Not reported
NAICS Desc 1:	Not reported
NAICS Code 2:	Not reported
NAICS Desc 2:	Not reported
NAICS Code 3:	Not reported
NAICS Desc 3:	Not reported
# Of Places:	1
Source Of Facility:	Reg Meas
Design Flow:	Not reported
Threat To Water Quality:	Not reported
Complexity:	Not reported
Pretreatment:	Not reported
Facility Waste Type:	Not reported
Facility Waste Type 2:	Not reported
Facility Waste Type 3:	Not reported
Facility Waste Type 4:	Not reported
Program:	DISCHLND
Program Category1:	UNREGS
Program Category2:	UNREGS
# Of Programs:	1
WDID:	5B392064N01
Reg Measure Id:	156032
Reg Measure Type:	Unregulated
Region:	Not reported
Order #:	Not reported
Npdes# CA#:	Not reported
Major-Minor:	Not reported
Npdes Type:	Not reported
Reclamation:	Not reported
Dredge Fill Fee:	Not reported
301H:	Not reported

Map ID
Direction
Distance
Elevation

MAP FINDINGS

Site

Database(s)

EDR ID Number
EPA ID Number

REMANUFACTURING INC (Continued)

S101302631

Application Fee Amt Received: Not reported
Status: Never Active
Status Date: 05/11/2018
Effective Date: Not reported
Expiration/Review Date: Not reported
Termination Date: Not reported
WDR Review - Amend: Not reported
WDR Review - Revise/Renew: Not reported
WDR Review - Rescind: Not reported
WDR Review - No Action Required: Not reported
WDR Review - Pending: Not reported
WDR Review - Planned: Not reported
Status Enrollee: N
Individual/General: I
Fee Code: Not reported
Direction/Voice: Passive
Enforcement Id(EID): 223689
Region: Not reported
Order / Resolution Number: R5-1990-0511
Enforcement Action Type: Admin Civil Liability
Effective Date: 07/03/1990
Adoption/Issuance Date: Not reported
Achieve Date: 8/10/1990
Termination Date: Not reported
ACL Issuance Date: Not reported
EPL Issuance Date: Not reported
Status: Withdrawn
Title: ACLC R5-1990-0511 for Moore Industrial Park
Description: INCOMPLETE HAR Replaced by ACLO R5-1990-0236
Program: DISCHLND
Latest Milestone Completion Date: Not reported
Of Programs1: 1
Total Assessment Amount: 0
Initial Assessed Amount: 128000
Liability \$ Amount: 0
Project \$ Amount: 0
Liability \$ Paid: 0
Project \$ Completed: 0
Total \$ Paid/Completed Amount: 0

HIST CORTESE:

edr_fname: REMANUFACTURING, INC.
edr_fadd1: 1825 CHARTER
City,State,Zip: STOCKTON, CA 95208
Region: CORTESE
Facility County Code: 39
Reg By: WBC&D
Reg Id: 5B392064N01

edr_fname: RENTAL MACHINERY CO INC
edr_fadd1: 1825 CHARTER
City,State,Zip: STOCKTON, CA 95208
Region: CORTESE
Facility County Code: 39
Reg By: LTNKA
Reg Id: 390548

Map ID
Direction
Distance
Elevation

MAP FINDINGS

Site

Database(s)

EDR ID Number
EPA ID Number

REMANUFACTURING INC (Continued)

S101302631

CERS:

Name: RE-MANUFACTURING INC
Address: 1825 CHARTER
City,State,Zip: STOCKTON, CA 95208
Site ID: 60725
CERS ID: 251876
CERS Description: Land Disposal

Affiliation:

Affiliation Type Desc: Land Owner
Entity Name: CCJS, LLP
Entity Title: Not reported
Affiliation Address: Not reported
Affiliation City: Not reported
Affiliation State: Not reported
Affiliation Country: Not reported
Affiliation Zip: Not reported
Affiliation Phone: Not reported

Affiliation Type Desc: Owner and Operator
Entity Name: Rental Machinery Company
Entity Title: Not reported
Affiliation Address: Not reported
Affiliation City: Not reported
Affiliation State: Not reported
Affiliation Country: Not reported
Affiliation Zip: Not reported
Affiliation Phone: Not reported

Name: RE-MANUFACTURING INC
Address: 1825 CHARTER
City,State,Zip: STOCKTON, CA 95208
Site ID: 60725
CERS ID: L10007807152
CERS Description: Land Disposal Site

Affiliation:

Affiliation Type Desc: Land Owner
Entity Name: CCJS, LLP
Entity Title: Not reported
Affiliation Address: Not reported
Affiliation City: Not reported
Affiliation State: Not reported
Affiliation Country: Not reported
Affiliation Zip: Not reported
Affiliation Phone: Not reported

Affiliation Type Desc: Owner and Operator
Entity Name: Rental Machinery Company
Entity Title: Not reported
Affiliation Address: Not reported
Affiliation City: Not reported
Affiliation State: Not reported
Affiliation Country: Not reported
Affiliation Zip: Not reported
Affiliation Phone: Not reported

MAP FINDINGS

Map ID
Direction
Distance
Elevation

Site

Database(s)

EDR ID Number
EPA ID Number

BL626 **REMANUFACTURING, INC.**
ESE **1825 E. CHARTER WY**
1/4-1/2 **STOCKTON, CA 95208**
0.493 mi.
2603 ft. **Site 5 of 8 in cluster BL**

Toxic Pits **S100676342**
Cortese **N/A**
CERS

Relative: **TOXIC PITS:**
Higher Region: 05S
 Task #: 85157
Actual: Owner: STANLEY MOORE
24 ft. 1/2 Mi Limit: Y
 Num. of Pits: 1
 Cease Discharge Due: 08/01/89
 Cease Discharge Complete: 07/18/89
 Closure Due: 06/01/91
 Closure Completed: 12/31/91
 Status: CLOSED
 Hydro Geological Assessment Report Due: //
 Final Hydro Geological Assessment Review Completed: //

CORTESE:
Name: REMANUFACTURING, INC.
Address: 1825 E. CHARTER WY
City,State,Zip: STOCKTON, CA 95208
Region: CORTESE
Envirostor Id: Not reported
Global ID: Not reported
Site/Facility Type: Not reported
Cleanup Status: Not reported
Status Date: Not reported
Site Code: Not reported
Latitude: Not reported
Longitude: Not reported
Owner: Not reported
Enf Type: Not reported
Swat R: Not reported
Flag: CORTESE
Order No: Not reported
Waste Discharge System No: Not reported
Effective Date: Not reported
Region 2: 5S
WID Id: 5B392064N01
Solid Waste Id No: Not reported
Waste Management Uit Name: Not reported
File Name: Cease Desist Orders & Cleanup Abatement Orders

CERS:
Name: REMANUFACTURING, INC.
Address: 1825 E. CHARTER WY
City,State,Zip: STOCKTON, CA 95208
Site ID: 244625
CERS ID: L10007726536
CERS Description: Land Disposal Site

Map ID
 Direction
 Distance
 Elevation

MAP FINDINGS

Site

Database(s)

EDR ID Number
 EPA ID Number

BL627
ESE
1/4-1/2
0.493 mi.
2603 ft.

REMANUFACTURING, INC.
1825 E. CHARTER WY
STOCKTON CA, CA 95208

WMUDS/SWAT **S104156440**
N/A

Site 6 of 8 in cluster BL

Relative:
Higher
Actual:
24 ft.

WMUDS/SWAT:
 Edit Date: Not reported
 Complexity: Not reported
 Primary Waste: CNSOIL
 Primary Waste Type: Designated/Influent or Solid Wastes that pose a significant threat to water quality because of their high concentrations (E.G., BOD, Hardness, TRF, Chloride). 'Manageable' hazardous wastes (E.G., inorganic salts and heavy metals) are included in this category.
 Secondary Waste: Not reported
 Secondary Waste Type: Not reported
 Base Meridian: Not reported
 NPID: Not reported
 Tonnage: 0
 Regional Board ID: Not reported
 Municipal Solid Waste: False
 Superorder: False
 Open To Public: False
 Waste List: False
 Agency Type: Private
 Agency Name: MOORE INDUSTRIAL PARK
 Agency Department: Not reported
 Agency Address: PO BOX 8098
 Agency City,St,Zip: STOCKTON CA 95208
 Agency Contact: STANLEY MOORE
 Agency Telephone: 2099431981
 Land Owner Name: Not reported
 Land Owner Address: Not reported
 Land Owner City,St,Zip: Not reported
 Land Owner Contact: Not reported
 Land Owner Phone: Not reported
 Region: 5S
 Facility Type: Industrial - Facility that treats and/or disposes of liquid or semisolid wastes from any servicing, producing, manufacturing or processing operation of whatever nature, including mining, gravel washing, geothermal operations, air conditioning, ship building and repairing, oil production, storage and disposal operations, water pumping.
 Facility Description: Not reported
 Facility Telephone: Not reported
 SWAT Facility Name: Not reported
 Primary SIC: 9999
 Secondary SIC: Not reported
 Comments: Not reported
 Last Facility Editors: Not reported
 Waste Discharge System: True
 Solid Waste Assessment Test Program: False
 Toxic Pits Cleanup Act Program: True
 Resource Conservation Recovery Act: False
 Department of Defence: False
 Solid Waste Assessment Test Program: Not reported
 Threat to Water Quality: Not reported
 Sub Chapter 15: False
 Regional Board Project Officer: MTM

Map ID
Direction
Distance
Elevation

MAP FINDINGS

Site

Database(s)

EDR ID Number
EPA ID Number

REMANUFACTURING, INC. (Continued)

S104156440

Number of WMUDS at Facility: 1
Section Range: Not reported
RCRA Facility: No
Waste Discharge Requirements: H
Self-Monitoring Rept. Frequency: No Reporting Requirements
Waste Discharge System ID: 5B392064N01
Solid Waste Information ID: Not reported

**BM628
NW
1/4-1/2
0.493 mi.
2604 ft.**

**PARKING GARAGE
130 HUNTER
STOCKTON, CA 95202
Site 5 of 6 in cluster BM**

**LUST S102428436
Cortese N/A
HIST CORTESE
CERS**

**Relative:
Lower
Actual:
15 ft.**

LUST:
Name: PARKING GARAGE
Address: 130 HUNTER ST N
City,State,Zip: STOCKTON, CA 95205
Lead Agency: CENTRAL VALLEY RWQCB (REGION 5S)
Case Type: LUST Cleanup Site
Geo Track: http://geotracker.waterboards.ca.gov/profile_report.asp?global_id=T0607700689
Global Id: T0607700689
Latitude: 37.954597931
Longitude: -121.2887988
Status: Open - Site Assessment
Status Date: 02/04/2005
Case Worker: VJF
RB Case Number: 390862
Local Agency: Not reported
File Location: Local Agency
Local Case Number: Not reported
Potential Media Affect: Aquifer used for drinking water supply
Potential Contaminants of Concern: Gasoline
Site History: June 1994 - Two soil borings (B1 and B2) were advanced adjacent to the two USTs. November 1994 - There was an unauthorized release and gasoline was discovered during a subsurface investigation. August 1996 - Two USTs were removed. February 2001 - Three soil borings (G1 through G3) were advanced at the site. July 2002 - Four monitoring wells (MW-1 through MW-4) were installed. March 2004 - Three soil borings (G4 through G6) were advanced. November 2004 - Soil borings SB-4 and SB-5 were advanced. December 2004 - Soil borings SB-5A, SB-5B, SB-2 and SB-3 were advanced. February 2005 - Soil borings SB-6 and SB-7 were advanced and monitoring wells MW-1 through MW-4 were destroyed. Additional site investigation is needed.

LUST:
Global Id: T0607700689
Contact Type: Regional Board Caseworker
Contact Name: VERA FISCHER
Organization Name: CENTRAL VALLEY RWQCB (REGION 5S)
Address: 11020 SUN CENTER DRIVE #200
City: RANCHO CORDOVA
Email: vera.fischer@waterboards.ca.gov
Phone Number: Not reported

LUST:
Global Id: T0607700689
Action Type: ENFORCEMENT

Map ID
Direction
Distance
Elevation

MAP FINDINGS

Site

Database(s)

EDR ID Number
EPA ID Number

PARKING GARAGE (Continued)

S102428436

Date: 01/09/2015
Action: Staff Letter

Global Id: T0607700689
Action Type: ENFORCEMENT
Date: 05/29/2018
Action: Clean Up Fund - Case Closure Review Summary Report (RSR)

Global Id: T0607700689
Action Type: RESPONSE
Date: 01/09/2003
Action: Monitoring Report - Quarterly

Global Id: T0607700689
Action Type: ENFORCEMENT
Date: 08/04/2010
Action: File review

Global Id: T0607700689
Action Type: ENFORCEMENT
Date: 06/17/2011
Action: File review

Global Id: T0607700689
Action Type: RESPONSE
Date: 05/07/2004
Action: Other Report / Document

Global Id: T0607700689
Action Type: RESPONSE
Date: 09/29/2004
Action: Monitoring Report - Quarterly

Global Id: T0607700689
Action Type: RESPONSE
Date: 04/16/2001
Action: Preliminary Site Assessment Report

Global Id: T0607700689
Action Type: RESPONSE
Date: 09/27/2002
Action: Well Installation Report

Global Id: T0607700689
Action Type: RESPONSE
Date: 06/27/2003
Action: Monitoring Report - Quarterly

Global Id: T0607700689
Action Type: RESPONSE
Date: 04/06/2005
Action: Other Report / Document

Global Id: T0607700689
Action Type: RESPONSE
Date: 11/21/2003
Action: Monitoring Report - Quarterly

Map ID
Direction
Distance
Elevation

MAP FINDINGS

Site

Database(s)

EDR ID Number
EPA ID Number

PARKING GARAGE (Continued)

S102428436

Global Id:	T0607700689
Action Type:	RESPONSE
Date:	04/04/2003
Action:	Monitoring Report - Quarterly
Global Id:	T0607700689
Action Type:	ENFORCEMENT
Date:	06/21/2016
Action:	Staff Letter
Global Id:	T0607700689
Action Type:	Other
Date:	10/07/1994
Action:	Leak Discovery
Global Id:	T0607700689
Action Type:	ENFORCEMENT
Date:	05/19/2017
Action:	Staff Letter
Global Id:	T0607700689
Action Type:	ENFORCEMENT
Date:	11/09/2004
Action:	Referral to Local Agency
Global Id:	T0607700689
Action Type:	ENFORCEMENT
Date:	04/17/2012
Action:	Technical Correspondence / Assistance / Other
Global Id:	T0607700689
Action Type:	ENFORCEMENT
Date:	07/02/2012
Action:	Technical Correspondence / Assistance / Other
Global Id:	T0607700689
Action Type:	ENFORCEMENT
Date:	05/29/2018
Action:	Staff Letter
Global Id:	T0607700689
Action Type:	ENFORCEMENT
Date:	08/25/2008
Action:	Technical Correspondence / Assistance / Other - #08/25/2008
Global Id:	T0607700689
Action Type:	ENFORCEMENT
Date:	01/25/2013
Action:	Technical Correspondence / Assistance / Other
Global Id:	T0607700689
Action Type:	ENFORCEMENT
Date:	12/02/2008
Action:	Staff Letter - #12/02/2008
Global Id:	T0607700689
Action Type:	ENFORCEMENT

Map ID
Direction
Distance
Elevation

MAP FINDINGS

Site

Database(s)

EDR ID Number
EPA ID Number

PARKING GARAGE (Continued)

S102428436

Date: 07/29/2013
Action: Staff Letter

Global Id: T0607700689
Action Type: Other
Date: 11/10/1994
Action: Leak Reported

Global Id: T0607700689
Action Type: ENFORCEMENT
Date: 06/02/2009
Action: File review

Global Id: T0607700689
Action Type: ENFORCEMENT
Date: 06/20/2014
Action: File review

Global Id: T0607700689
Action Type: ENFORCEMENT
Date: 04/02/2015
Action: Technical Correspondence / Assistance / Other

Global Id: T0607700689
Action Type: ENFORCEMENT
Date: 07/07/2015
Action: Staff Letter

Global Id: T0607700689
Action Type: ENFORCEMENT
Date: 05/28/2019
Action: Staff Letter

Global Id: T0607700689
Action Type: ENFORCEMENT
Date: 01/11/2010
Action: Meeting

Global Id: T0607700689
Action Type: ENFORCEMENT
Date: 01/03/2011
Action: File review

Global Id: T0607700689
Action Type: ENFORCEMENT
Date: 10/14/2011
Action: File review

Global Id: T0607700689
Action Type: ENFORCEMENT
Date: 12/09/2014
Action: File review

Global Id: T0607700689
Action Type: ENFORCEMENT
Date: 12/12/2014
Action: Staff Letter

Map ID
Direction
Distance
Elevation

MAP FINDINGS

Site

Database(s)

EDR ID Number
EPA ID Number

PARKING GARAGE (Continued)

S102428436

LUST:

Global Id: T0607700689
Status: Open - Case Begin Date
Status Date: 10/07/1994

Global Id: T0607700689
Status: Open - Site Assessment
Status Date: 10/07/1994

Global Id: T0607700689
Status: Open - Site Assessment
Status Date: 02/02/2001

Global Id: T0607700689
Status: Open - Site Assessment
Status Date: 07/11/2002

Global Id: T0607700689
Status: Open - Site Assessment
Status Date: 03/26/2004

Global Id: T0607700689
Status: Open - Site Assessment
Status Date: 11/12/2004

Global Id: T0607700689
Status: Open - Site Assessment
Status Date: 12/20/2004

Global Id: T0607700689
Status: Open - Site Assessment
Status Date: 02/04/2005

LUST REG 5:

Name: PARKING GARAGE
Address: 130 HUNTER ST N
City: STOCKTON
Region: 5
Status: Leak being confirmed
Case Number: 390862
Case Type: Drinking Water Aquifer affected
Substance: GASOLINE
Staff Initials: JLB
Lead Agency: Local
Program: LUST
MTBE Code: 2

CORTESE:

Name: PARKING GARAGE
Address: 130 HUNTER ST N
City,State,Zip: STOCKTON, CA 95205
Region: CORTESE
Envirostor Id: Not reported
Global ID: T0607700689
Site/Facility Type: LUST CLEANUP SITE

Map ID
Direction
Distance
Elevation

MAP FINDINGS

Site

Database(s)

EDR ID Number
EPA ID Number

PARKING GARAGE (Continued)

S102428436

Cleanup Status: OPEN - SITE ASSESSMENT
Status Date: Not reported
Site Code: Not reported
Latitude: Not reported
Longitude: Not reported
Owner: Not reported
Enf Type: Not reported
Swat R: Not reported
Flag: active
Order No: Not reported
Waste Discharge System No: Not reported
Effective Date: Not reported
Region 2: Not reported
WID Id: Not reported
Solid Waste Id No: Not reported
Waste Management Uit Name: Not reported
File Name: Active Open

HIST CORTESE:

edr_fname: PARKING GARAGE
edr_fadd1: 130 HUNTER
City,State,Zip: STOCKTON, CA 95202
Region: CORTESE
Facility County Code: 39
Reg By: LTNKA
Reg Id: 390862

CERS:

Name: PARKING GARAGE
Address: 130 HUNTER ST N
City,State,Zip: STOCKTON, CA 95205
Site ID: 192393
CERS ID: T0607700689
CERS Description: Leaking Underground Storage Tank Cleanup Site

Affiliation:

Affiliation Type Desc: Regional Board Caseworker
Entity Name: VERA FISCHER - CENTRAL VALLEY RWQCB (REGION 5S)
Entity Title: Not reported
Affiliation Address: 11020 SUN CENTER DRIVE #200
Affiliation City: RANCHO CORDOVA
Affiliation State: CA
Affiliation Country: Not reported
Affiliation Zip: Not reported
Affiliation Phone: Not reported

629
NW
1/4-1/2
0.495 mi.
2613 ft.

**FEDERAL BUILDING - STOCKTON
401 SAN JOAQUIN ST N
STOCKTON, CA 95202**

**LUST S104403539
Cortese N/A
CERS**

**Relative:
Lower
Actual:
15 ft.**

LUST:
Name: FEDERAL BUILDING - STOCKTON
Address: 401 SAN JOAQUIN ST N
City,State,Zip: STOCKTON, CA 95202

Map ID
Direction
Distance
Elevation

MAP FINDINGS

Site

Database(s)

EDR ID Number
EPA ID Number

FEDERAL BUILDING - STOCKTON (Continued)

S104403539

Lead Agency: SAN JOAQUIN COUNTY
Case Type: LUST Cleanup Site
Geo Track: http://geotracker.waterboards.ca.gov/profile_report.asp?global_id=T0607700677
Global Id: T0607700677
Latitude: 37.957486
Longitude: -121.289034
Status: Completed - Case Closed
Status Date: 07/08/1997
Case Worker: Not reported
RB Case Number: 390849
Local Agency: Not reported
File Location: Not reported
Local Case Number: 505260
Potential Media Affect: Soil
Potential Contaminants of Concern: Diesel
Site History: Not reported

LUST:

Global Id: T0607700677
Contact Type: Regional Board Caseworker
Contact Name: Alan Buehler
Organization Name: CENTRAL VALLEY RWQCB (REGION 5S)
Address: 11020 SUN CENTER DRIVE #200
City: RANCHO CORDOVA
Email: alan.buehler@waterboards.ca.gov
Phone Number: Not reported

LUST:

Global Id: T0607700677
Action Type: Other
Date: 08/29/1994
Action: Leak Discovery

Global Id: T0607700677
Action Type: Other
Date: 08/29/1994
Action: Leak Reported

LUST:

Global Id: T0607700677
Status: Open - Case Begin Date
Status Date: 08/29/1994

Global Id: T0607700677
Status: Open - Site Assessment
Status Date: 08/29/1994

Global Id: T0607700677
Status: Completed - Case Closed
Status Date: 07/08/1997

LUST REG 5:

Name: FEDERAL BUILDING - STOCKTON
Address: 401 SAN JOAQUIN ST N
City: STOCKTON

Map ID
Direction
Distance
Elevation

MAP FINDINGS

Site

Database(s)

EDR ID Number
EPA ID Number

FEDERAL BUILDING - STOCKTON (Continued)

S104403539

Region: 5
Status: Case Closed
Case Number: 390849
Case Type: Soil only
Substance: DIESEL
Staff Initials: JLB
Lead Agency: Local
Program: LUST
MTBE Code: N/A

CORTESE:

Name: FEDERAL BUILDING - STOCKTON
Address: 401 SAN JOAQUIN ST N
City,State,Zip: STOCKTON, CA 95202
Region: CORTESE
Envirostor Id: Not reported
Global ID: T0607700677
Site/Facility Type: LUST CLEANUP SITE
Cleanup Status: COMPLETED - CASE CLOSED
Status Date: Not reported
Site Code: Not reported
Latitude: Not reported
Longitude: Not reported
Owner: Not reported
Enf Type: Not reported
Swat R: Not reported
Flag: active
Order No: Not reported
Waste Discharge System No: Not reported
Effective Date: Not reported
Region 2: Not reported
WID Id: Not reported
Solid Waste Id No: Not reported
Waste Management Uit Name: Not reported
File Name: Active Open

CERS:

Name: FEDERAL BUILDING - STOCKTON
Address: 401 SAN JOAQUIN ST N
City,State,Zip: STOCKTON, CA 95202
Site ID: 257863
CERS ID: T0607700677
CERS Description: Leaking Underground Storage Tank Cleanup Site

Affiliation:

Affiliation Type Desc: Regional Board Caseworker
Entity Name: Alan Buehler - CENTRAL VALLEY RWQCB (REGION 5S)
Entity Title: Not reported
Affiliation Address: 11020 SUN CENTER DRIVE #200
Affiliation City: RANCHO CORDOVA
Affiliation State: CA
Affiliation Country: Not reported
Affiliation Zip: Not reported
Affiliation Phone: Not reported

MAP FINDINGS

Map ID
Direction
Distance
Elevation

Site

Database(s)

EDR ID Number
EPA ID Number

BL630
ESE
1/2-1
0.517 mi.
2731 ft.

EL DORADO CHEMICAL COMPANY
1805 EAST CHARTER WAY
STOCKTON, CA 95205

Site 7 of 8 in cluster BL

Relative:
Higher

Actual:
24 ft.

ENVIROSTOR **S101593085**
SWEEPS UST **N/A**
CA FID UST
HAZNET
HWP
CERS
HWTS

ENVIROSTOR:

Name: EL DORADO CHEMICAL COMPANY
Address: 1805 EAST CHARTER WAY
City,State,Zip: STOCKTON, CA 95205
Facility ID: 39280021
Status: Refer: RWQCB
Status Date: 01/22/2014
Site Code: 100267
Site Type: Historical
Site Type Detailed: * Historical
Acres: 0.01
NPL: NO
Regulatory Agencies: NONE SPECIFIED
Lead Agency: NONE SPECIFIED
Program Manager: Not reported
Supervisor: Juan Koponen
Division Branch: Engineering & Special Projects
Assembly: 13
Senate: 05
Special Program: Not reported
Restricted Use: NO
Site Mgmt Req: NONE SPECIFIED
Funding: Not reported
Latitude: 37.94222
Longitude: -121.2644
APN: NONE SPECIFIED
Past Use: NONE SPECIFIED
Potential COC: * HALOGENATED SOLVENTS * ORGANIC LIQUIDS WITH METALS * AQUEOUS SOLUTION WITH METALS * ACID SOLUTION WITHOUT METALS * ALKALINE SOLUTION WITHOUT METALS * UNSPECIFIED ACID SOLUTION * UNSPECIFIED ALKALINE SOLUTIONS

Confirmed COC: NONE SPECIFIED
Potential Description: NONE SPECIFIED
Alias Name: CAD089681068
Alias Type: EPA Identification Number
Alias Name: CAD089681068
Alias Type: HWTS Identification Code
Alias Name: 100267
Alias Type: Project Code (Site Code)
Alias Name: 39280021
Alias Type: Envirostor ID Number

Completed Info:

Completed Area Name: PROJECT WIDE
Completed Sub Area Name: Not reported
Completed Document Type: * Discovery
Completed Date: 03/02/1982
Comments: FACILITY IDENTIFIED RWQCB.

Completed Area Name: PROJECT WIDE
Completed Sub Area Name: Not reported
Completed Document Type: Preliminary Assessment Report

Map ID
Direction
Distance
Elevation

MAP FINDINGS

Site

Database(s)

EDR ID Number
EPA ID Number

EL DORADO CHEMICAL COMPANY (Continued)

S101593085

Completed Date: 01/01/1988
Comments: ON CORTESE LIST. PRELIMINARY ASSESSMENT DONE. POSSIBLE NATIONAL PRIORITY LIST CANDIDATE.

Completed Area Name: PROJECT WIDE
Completed Sub Area Name: Not reported
Completed Document Type: Site Screening
Completed Date: 02/18/1987
Comments: SITE SCREENING DONE. NO CLEANUP DOCUMENTED. HEAVY METALS AND DICHLOROMETHANE DETECTED. FISH KILLS AND STRESSED VEGETATION REPORTED.
Not reported

Completed Area Name: PROJECT WIDE
Completed Sub Area Name: Not reported
Completed Document Type: Other Report
Completed Date: 05/27/2011
Comments: Not reported

Future Area Name: Not reported
Future Sub Area Name: Not reported
Future Document Type: Not reported
Future Due Date: Not reported
Schedule Area Name: Not reported
Schedule Sub Area Name: Not reported
Schedule Document Type: Not reported
Schedule Due Date: Not reported
Schedule Revised Date: Not reported

Name: ELDORADO CHEMICAL CO INC
Address: 1805 E CHARTER WAY
City,State,Zip: STOCKTON, CA 952050000
Facility ID: 80001706
Status: Refer: RWQCB
Status Date: 07/11/2013
Site Code: Not reported
Site Type: Corrective Action
Site Type Detailed: Corrective Action
Acres: 0.1
NPL: NO
Regulatory Agencies: RWQCB 5S - Central Valley
Lead Agency: RWQCB 5S - Central Valley
Program Manager: Not reported
Supervisor: Juan Koponen
Division Branch: Engineering & Special Projects
Assembly: 13
Senate: 05
Special Program: Not reported
Restricted Use: NO
Site Mgmt Req: NONE SPECIFIED
Funding: Not reported
Latitude: 37.94298
Longitude: -121.2629
APN: 15514015
Past Use: UNKNOWN
Potential COC: Under Investigation
Confirmed COC: Under Investigation
Potential Description: UE

Map ID
Direction
Distance
Elevation

MAP FINDINGS

Site

Database(s)

EDR ID Number
EPA ID Number

EL DORADO CHEMICAL COMPANY (Continued)

S101593085

Alias Name: 15514015
Alias Type: APN
Alias Name: CAD089681068
Alias Type: EPA Identification Number
Alias Name: 80001706
Alias Type: Envirostor ID Number

Completed Info:

Completed Area Name: PROJECT WIDE
Completed Sub Area Name: Not reported
Completed Document Type: Other Report
Completed Date: 01/20/2010
Comments: Not reported

Future Area Name: Not reported
Future Sub Area Name: Not reported
Future Document Type: Not reported
Future Due Date: Not reported
Schedule Area Name: Not reported
Schedule Sub Area Name: Not reported
Schedule Document Type: Not reported
Schedule Due Date: Not reported
Schedule Revised Date: Not reported

SWEEPS UST:

Name: EL DORADO CHEMICAL CO
Address: 1805 E CHARTER WAY
City: STOCKTON
Status: Not reported
Comp Number: 2408
Number: Not reported
Board Of Equalization: Not reported
Referral Date: Not reported
Action Date: Not reported
Created Date: Not reported
Owner Tank Id: Not reported
SWRCB Tank Id: 39-000-002408-000001
Tank Status: Not reported
Capacity: 1
Active Date: Not reported
Tank Use: UNKNOWN
STG: PRODUCT
Content: Not reported
Number Of Tanks: 1

CA FID UST:

Facility ID: 39001875
Regulated By: UTKNI
Regulated ID: Not reported
Cortese Code: Not reported
SIC Code: Not reported
Facility Phone: Not reported
Mail To: Not reported
Mailing Address: P O BOX 8098
Mailing Address 2: Not reported
Mailing City,St,Zip: STOCKTON 95205
Contact: Not reported

Map ID
Direction
Distance
Elevation

MAP FINDINGS

Site

Database(s)

EDR ID Number
EPA ID Number

EL DORADO CHEMICAL COMPANY (Continued)

S101593085

Contact Phone: Not reported
DUNs Number: Not reported
NPDES Number: Not reported
EPA ID: Not reported
Comments: Not reported
Status: Inactive

HAZNET:

Name: FORMER ELDORADO CHEMICAL CO INC
Address: 1805 MARTIN LUTHER KING JR BLVD
Address 2: Not reported
City,State,Zip: STOCKTON, CA 952050000
Contact: CAROL HOLLAND
Telephone: 8316242704
Mailing Name: Not reported
Mailing Address: 26126 CAMINO REAL

Year: 2016
Gepaid: CAD089681068
TSD EPA ID: CAT080013352
CA Waste Code: 133 - Aqueous solution with total organic residues 10 percent or more
Disposal Method: H039 - Other Recovery Of Reclamation For Reuse Including Acid Regeneration, Organics Recovery Ect
Tons: 0.0417

Year: 2016
Gepaid: CAD089681068
TSD EPA ID: CAD980675276
CA Waste Code: 611 - Contaminated soil from site clean-up
Disposal Method: H132 - Landfill Or Surface Impoundment That Will Be Closed As Landfill(To Include On-Site Treatment And/Or Stabilization)
Tons: 1985.28

Year: 1990
Gepaid: CAD089681068
TSD EPA ID: CAT000646117
CA Waste Code: 352 - Other organic solids
Disposal Method: 03 -
Tons: 0

Year: 1990
Gepaid: CAD089681068
TSD EPA ID: CAD980675276
CA Waste Code: 611 - Contaminated soil from site clean-up
Disposal Method: D80 - Disposal, Land Fill
Tons: 23.18

Year: 1990
Gepaid: CAD089681068
TSD EPA ID: CAT000646117
CA Waste Code: 352 - Other organic solids
Disposal Method: D80 - Disposal, Land Fill
Tons: 49.69

Year: 1990
Gepaid: CAD089681068
TSD EPA ID: CAT000646117

Map ID
Direction
Distance
Elevation

MAP FINDINGS

Site

Database(s)

EDR ID Number
EPA ID Number

EL DORADO CHEMICAL COMPANY (Continued)

S101593085

CA Waste Code:	352 - Other organic solids
Disposal Method:	D99 - Disposal, Other
Tons:	23.745
Year:	1990
Gepaid:	CAD089681068
TSD EPA ID:	CAT000646117
CA Waste Code:	214 - Unspecified solvent mixture
Disposal Method:	-
Tons:	0.9174
Year:	1987
Gepaid:	CAD089681068
TSD EPA ID:	CAD020748125
CA Waste Code:	611 - Contaminated soil from site clean-up
Disposal Method:	D80 - Disposal, Land Fill
Tons:	14.41
Year:	1987
Gepaid:	CAD089681068
TSD EPA ID:	CAT000646117
CA Waste Code:	214 - Unspecified solvent mixture
Disposal Method:	D99 - Disposal, Other
Tons:	4.095
Year:	1987
Gepaid:	CAD089681068
TSD EPA ID:	UTD991301748
CA Waste Code:	343 - Unspecified organic liquid mixture
Disposal Method:	D99 - Disposal, Other
Tons:	16.3672

[Click this hyperlink](#) while viewing on your computer to access 19 additional CA HAZNET: record(s) in the EDR Site Report.

HWP:

Name:	FORMER ELDORADO CHEMICAL CO INC
Address:	1805 MARTIN LUTHER KING JR BLVD
City,State,Zip:	STOCKTON, CA 952050000
EPA Id:	CAD089681068
Cleanup Status:	PROTECTIVE FILER
Latitude:	37.94298
Longitude:	-121.2629
Facility Type:	Historical - Non-Operating
Facility Size:	Not reported
Team:	Not reported
Supervisor:	Not reported
Site Code:	Not reported
Assembly District:	13
Senate District:	05
Public Information Officer:	Not reported
Public Information Officer:	Not reported

Activities:

EPA Id:	CAD089681068
Facility Type:	Historical - Non-Operating

Map ID
Direction
Distance
Elevation

MAP FINDINGS

Site

Database(s)

EDR ID Number
EPA ID Number

EL DORADO CHEMICAL COMPANY (Continued)

S101593085

Unit Names: TANKSTR1
Event Description: Protective Filer Status - PROTECTIVE FILER (RECEIVED)
Actual Date: 05/27/1986

EPA Id: CAD089681068
Facility Type: Historical - Non-Operating
Unit Names: TANKSTR1
Event Description: Protective Filer Status - PROTECTIVE FILER (APPROVED)
Actual Date: 08/04/1989

CERS:

Name: FORMER ELDORADO CHEMICAL CO INC
Address: 1805 MARTIN LUTHER KING JR BLVD
City,State,Zip: STOCKTON, CA 952050000
Site ID: 251282
CERS ID: CAD089681068
CERS Description: Hazardous Waste

Affiliation:

Affiliation Type Desc: Facility Owner
Entity Name: CCJS LLC
Entity Title: Not reported
Affiliation Address: 26126 CAMINO REAL
Affiliation City: CARMEL
Affiliation State: CA
Affiliation Country: Not reported
Affiliation Zip: 93923
Affiliation Phone: 8316244704

Affiliation Type Desc: Facility Contact
Entity Name: CAROL HOLLAND
Entity Title: Not reported
Affiliation Address: 26126 CAMINO REAL
Affiliation City: CARMEL
Affiliation State: CA
Affiliation Country: Not reported
Affiliation Zip: 93923
Affiliation Phone: 8316242704

HWTS:

Name: FORMER ELDORADO CHEMICAL CO INC
Address: 1805 MARTIN LUTHER KING JR BLVD
Address 2: (FORMERLY EAST CHARTER WAY)
City,State,Zip: STOCKTON, CA 952050000
EPA ID: CAD089681068
Inactive Date: 06/30/2016
Create Date: 07/23/1982
Last Act Date: 01/12/2017
Mailing Name: Not reported
Mailing Address: 26126 CAMINO REAL
Mailing Address 2: Not reported
Mailing City,State,Zip: CARMEL, CA 93923
Owner Name: CCJS LLC
Owner Address: 26126 CAMINO REAL
Owner Address 2: Not reported

Map ID
Direction
Distance
Elevation

MAP FINDINGS

Site

Database(s)

EDR ID Number
EPA ID Number

EL DORADO CHEMICAL COMPANY (Continued)

S101593085

Owner City,State,Zip: CARMEL, CA 93923
Contact Name: CAROL HOLLAND
Contact Address: 26126 CAMINO REAL
Contact Address 2: Not reported
City,State,Zip: CARMEL, CA 93923
NAICS:
EPA ID: CAD089681068
Create Date: 2002-03-14 16:36:26
NAICS Code: 325611
NAICS Description: Soap and Other Detergent Manufacturing
Issued EPA ID Date: 1982-07-23 00:00:00
Inactive Date: 2016-06-30 00:00:00
Facility Name: FORMER ELDORADO CHEMICAL CO INC
Facility Address: 1805 MARTIN LUTHER KING JR BLVD
Facility Address 2: (FORMERLY EAST CHARTER WAY)
Facility City: STOCKTON
Facility County: 39
Facility State: CA
Facility Zip: 952050000

BL631
ESE
1/2-1
0.517 mi.
2731 ft.

FORMER ELDORADO CHEMICAL CO., INC.
1805 MARTIN LUTHER KING JR BLVD
STOCKTON, CA 95205
Site 8 of 8 in cluster BL

CORRACTS **1000341015**
RCRA-TSDF **CAD089681068**
RCRA-LQG
WMUDS/SWAT
FINDS
ECHO

Relative:
Higher
Actual:
24 ft.

CORRACTS:
Name: FORMER ELDORADO CHEMICAL CO., INC.
Address: 1805 MARTIN LUTHER KING JR BLVD
Address 2: (FORMERLY EAST CHARTER WAY)
Area Name: ENTIRE FACILITY
Corrective Action: CA075HI
Actual Date: 1990-07-26 00:00:00.0
Air Release Indicator: Not reported
Groundwater Release Indicator: Not reported
Soil Release Indicator: Not reported
Surface Water Release Indicator: Not reported

RCRA Listings:
Date Form Received by Agency: 2016-01-15 00:00:00.0
Handler Name: FORMER ELDORADO CHEMICAL CO., INC.
Handler Address: 1805 MARTIN LUTHER KING JR BLVD
Handler City,State,Zip: STOCKTON, CA 95205
EPA ID: CAD089681068
Contact Name: CAROL HOLLAND
Contact Address: CAMINO REAL
Contact City,State,Zip: CARMEL, CA 93923
Contact Telephone: 831-624-2704
Contact Fax: Not reported
Contact Email: OHMONCH@MAC.COM
Contact Title: MANAGING PARTNER
EPA Region: 09
Land Type: Private
Federal Waste Generator Description: Large Quantity Generator
Non-Notifier: Not reported

Map ID
 Direction
 Distance
 Elevation

MAP FINDINGS

Site

Database(s)

EDR ID Number
 EPA ID Number

FORMER ELDORADO CHEMICAL CO., INC. (Continued)

1000341015

Biennial Report Cycle:	Not reported
Accessibility:	Not reported
Active Site Indicator:	Handler Activities
State District Owner:	CA
State District:	1
Mailing Address:	CAMINO REAL
Mailing City, State, Zip:	CARMEL, CA 93923
Owner Name:	CCJS LLC
Owner Type:	Private
Operator Name:	CCJS LLC
Operator Type:	Private
Short-Term Generator Activity:	Yes
Importer Activity:	No
Mixed Waste Generator:	No
Transporter Activity:	No
Transfer Facility Activity:	No
Recycler Activity with Storage:	No
Small Quantity On-Site Burner Exemption:	No
Smelting Melting and Refining Furnace Exemption:	No
Underground Injection Control:	No
Off-Site Waste Receipt:	No
Universal Waste Indicator:	No
Universal Waste Destination Facility:	No
Federal Universal Waste:	No
Active Site Fed-Reg Treatment Storage and Disposal Facility:	Not reported
Active Site Converter Treatment storage and Disposal Facility:	Not reported
Active Site State-Reg Treatment Storage and Disposal Facility:	Not reported
Active Site State-Reg Handler:	---
Federal Facility Indicator:	Not reported
Hazardous Secondary Material Indicator:	NN
Sub-Part K Indicator:	Not reported
Commercial TSD Indicator:	No
Treatment Storage and Disposal Type:	Not reported
2018 GPRA Permit Baseline:	Not on the Baseline
2018 GPRA Renewals Baseline:	Not on the Baseline
Permit Renewals Workload Universe:	Not reported
Permit Workload Universe:	Not reported
Permit Progress Universe:	Not reported
Post-Closure Workload Universe:	Not reported
Closure Workload Universe:	Not reported
202 GPRA Corrective Action Baseline:	No
Corrective Action Workload Universe:	No
Subject to Corrective Action Universe:	No
Non-TSDs Where RCRA CA has Been Imposed Universe:	No
TSDs Potentially Subject to CA Under 3004 (u)/(v) Universe:	No
TSDs Only Subject to CA under Discretionary Auth Universe:	No
Corrective Action Priority Ranking:	High
Environmental Control Indicator:	No
Institutional Control Indicator:	No
Human Exposure Controls Indicator:	N/A
Groundwater Controls Indicator:	N/A
Operating TSD Universe:	Not reported
Full Enforcement Universe:	Not reported
Significant Non-Complier Universe:	No
Unaddressed Significant Non-Complier Universe:	No
Addressed Significant Non-Complier Universe:	No
Significant Non-Complier With a Compliance Schedule Universe:	No

Map ID
Direction
Distance
Elevation

MAP FINDINGS

Site

Database(s)

EDR ID Number
EPA ID Number

FORMER ELDORADO CHEMICAL CO., INC. (Continued)

1000341015

Financial Assurance Required:	Not reported
Handler Date of Last Change:	2016-02-03 13:06:12.0
Recognized Trader-Importer:	No
Recognized Trader-Exporter:	No
Importer of Spent Lead Acid Batteries:	No
Exporter of Spent Lead Acid Batteries:	No
Recycler Activity Without Storage:	Not reported
Manifest Broker:	Not reported
Sub-Part P Indicator:	Not reported

Hazardous Waste Summary:

Waste Code:	D008
Waste Description:	LEAD

Handler - Owner Operator:

Owner/Operator Indicator:	Operator
Owner/Operator Name:	CCJS LLC
Legal Status:	Private
Date Became Current:	2015-12-01 00:00:00.
Date Ended Current:	Not reported
Owner/Operator Address:	Not reported
Owner/Operator City,State,Zip:	Not reported
Owner/Operator Telephone:	Not reported
Owner/Operator Telephone Ext:	Not reported
Owner/Operator Fax:	Not reported
Owner/Operator Email:	Not reported

Owner/Operator Indicator:	Owner
Owner/Operator Name:	CCJS LLC
Legal Status:	Private
Date Became Current:	1987-01-01 00:00:00.
Date Ended Current:	Not reported
Owner/Operator Address:	26126 CAMINO REAL
Owner/Operator City,State,Zip:	CARMEL, CA 93923
Owner/Operator Telephone:	831-624-4704
Owner/Operator Telephone Ext:	Not reported
Owner/Operator Fax:	Not reported
Owner/Operator Email:	Not reported

Owner/Operator Indicator:	Operator
Owner/Operator Name:	ELDORADO CHEMICAL CO., INC.
Legal Status:	Private
Date Became Current:	Not reported
Date Ended Current:	Not reported
Owner/Operator Address:	P.O. BOX 32567
Owner/Operator City,State,Zip:	CITY NOT REPORTED, TX 99999
Owner/Operator Telephone:	512-653-9323
Owner/Operator Telephone Ext:	Not reported
Owner/Operator Fax:	Not reported
Owner/Operator Email:	Not reported

Owner/Operator Indicator:	Owner
Owner/Operator Name:	RENTAL MACHINERY CO. INC.
Legal Status:	Private
Date Became Current:	Not reported

Map ID
Direction
Distance
Elevation

MAP FINDINGS

Site

Database(s)

EDR ID Number
EPA ID Number

FORMER ELDORADO CHEMICAL CO., INC. (Continued)

1000341015

Date Ended Current: Not reported
Owner/Operator Address: P.O. BOX 8098
Owner/Operator City,State,Zip: STOCKTON, CA 95208
Owner/Operator Telephone: 209-943-1981
Owner/Operator Telephone Ext: Not reported
Owner/Operator Fax: Not reported
Owner/Operator Email: Not reported

Historic Generators:

Receive Date: 1996-09-01 00:00:00.0
Handler Name: ELDORADO CHEMICAL CO., INC.
Federal Waste Generator Description: Small Quantity Generator
State District Owner: CA
Large Quantity Handler of Universal Waste: No
Recognized Trader Importer: No
Recognized Trader Exporter: No
Spent Lead Acid Battery Importer: No
Spent Lead Acid Battery Exporter: No
Current Record: No
Non Storage Recycler Activity: Not reported
Electronic Manifest Broker: Not reported

Receive Date: 1980-08-18 00:00:00.0
Handler Name: ELDORADO CHEMICAL CO., INC.
Federal Waste Generator Description: Large Quantity Generator
State District Owner: CA
Large Quantity Handler of Universal Waste: No
Recognized Trader Importer: No
Recognized Trader Exporter: No
Spent Lead Acid Battery Importer: No
Spent Lead Acid Battery Exporter: No
Current Record: No
Non Storage Recycler Activity: Not reported
Electronic Manifest Broker: Not reported

Receive Date: 2016-01-15 00:00:00.0
Handler Name: FORMER ELDORADO CHEMICAL CO., INC.
Federal Waste Generator Description: Large Quantity Generator
State District Owner: CA
Large Quantity Handler of Universal Waste: No
Recognized Trader Importer: No
Recognized Trader Exporter: No
Spent Lead Acid Battery Importer: No
Spent Lead Acid Battery Exporter: No
Current Record: Yes
Non Storage Recycler Activity: Not reported
Electronic Manifest Broker: Not reported

Receive Date: 1990-04-05 00:00:00.0
Handler Name: ELDORADO CHEMICAL CO INC
Federal Waste Generator Description: Large Quantity Generator
State District Owner: Not reported
Large Quantity Handler of Universal Waste: No
Recognized Trader Importer: No
Recognized Trader Exporter: No
Spent Lead Acid Battery Importer: No
Spent Lead Acid Battery Exporter: No

Map ID
Direction
Distance
Elevation

MAP FINDINGS

Site

Database(s)

EDR ID Number
EPA ID Number

FORMER ELDORADO CHEMICAL CO., INC. (Continued)

1000341015

Current Record: No
Non Storage Recycler Activity: Not reported
Electronic Manifest Broker: Not reported

List of NAICS Codes and Descriptions:

NAICS Code: 32551
NAICS Description: PAINT AND COATING MANUFACTURING

NAICS Code: 325611
NAICS Description: SOAP AND OTHER DETERGENT MANUFACTURING

NAICS Code: 325998
NAICS Description: ALL OTHER MISCELLANEOUS CHEMICAL PRODUCT AND PREPARATION MANUFACTURING

Facility Has Received Notices of Violation:

Found Violation: Yes
Agency Which Determined Violation: State
Violation Short Description: TSD - Financial Requirements
Date Violation was Determined: 1987-05-04 00:00:00.0
Actual Return to Compliance Date: 1989-07-24 00:00:00.0
Return to Compliance Qualifier: Observed
Violation Responsible Agency: State
Scheduled Compliance Date: Not reported
Enforcement Identifier: 002
Date of Enforcement Action: 1987-05-14 00:00:00.0
Enforcement Responsible Agency: State
Enforcement Docket Number: Not reported
Enforcement Attorney: Not reported
Corrective Action Component: No
Appeal Initiated Date: Not reported
Appeal Resolution Date: Not reported
Disposition Status Date: Not reported
Disposition Status: Not reported
Disposition Status Description: Not reported
Consent/Final Order Sequence Number: Not reported
Consent/Final Order Respondent Name: Not reported
Consent/Final Order Lead Agency: Not reported
Enforcement Type: WRITTEN INFORMAL
Enforcement Responsible Person: R9STA
Enforcement Responsible Sub-Organization: Not reported
SEP Sequence Number: Not reported
SEP Expenditure Amount: Not reported
SEP Scheduled Completion Date: Not reported
SEP Actual Date: Not reported
SEP Defaulted Date: Not reported
SEP Type: Not reported
SEP Type Description: Not reported
Proposed Amount: Not reported
Final Monetary Amount: Not reported
Paid Amount: Not reported
Final Count: Not reported
Final Amount: Not reported

Found Violation: Yes
Agency Which Determined Violation: State
Violation Short Description: Generators - General

Map ID
Direction
Distance
Elevation

MAP FINDINGS

Site

Database(s)

EDR ID Number
EPA ID Number

FORMER ELDORADO CHEMICAL CO., INC. (Continued)

1000341015

Date Violation was Determined: 1989-05-22 00:00:00.0
Actual Return to Compliance Date: 1989-07-24 00:00:00.0
Return to Compliance Qualifier: Observed
Violation Responsible Agency: State
Scheduled Compliance Date: Not reported
Enforcement Identifier: 005
Date of Enforcement Action: 1989-07-06 00:00:00.0
Enforcement Responsible Agency: State
Enforcement Docket Number: Not reported
Enforcement Attorney: Not reported
Corrective Action Component: No
Appeal Initiated Date: Not reported
Appeal Resolution Date: Not reported
Disposition Status Date: Not reported
Disposition Status: Not reported
Disposition Status Description: Not reported
Consent/Final Order Sequence Number: Not reported
Consent/Final Order Respondent Name: Not reported
Consent/Final Order Lead Agency: Not reported
Enforcement Type: WRITTEN INFORMAL
Enforcement Responsible Person: R9STA
Enforcement Responsible Sub-Organization: Not reported
SEP Sequence Number: Not reported
SEP Expenditure Amount: Not reported
SEP Scheduled Completion Date: Not reported
SEP Actual Date: Not reported
SEP Defaulted Date: Not reported
SEP Type: Not reported
SEP Type Description: Not reported
Proposed Amount: Not reported
Final Monetary Amount: Not reported
Paid Amount: Not reported
Final Count: Not reported
Final Amount: Not reported

Found Violation: Yes
Agency Which Determined Violation: State
Violation Short Description: Generators - General
Date Violation was Determined: 1985-04-19 00:00:00.0
Actual Return to Compliance Date: 1987-02-10 00:00:00.0
Return to Compliance Qualifier: Observed
Violation Responsible Agency: State
Scheduled Compliance Date: Not reported
Enforcement Identifier: 006
Date of Enforcement Action: 1991-04-10 00:00:00.0
Enforcement Responsible Agency: State
Enforcement Docket Number: Not reported
Enforcement Attorney: Not reported
Corrective Action Component: No
Appeal Initiated Date: Not reported
Appeal Resolution Date: Not reported
Disposition Status Date: Not reported
Disposition Status: Not reported
Disposition Status Description: Not reported
Consent/Final Order Sequence Number: Not reported
Consent/Final Order Respondent Name: Not reported
Consent/Final Order Lead Agency: Not reported

Map ID
Direction
Distance
Elevation

MAP FINDINGS

Site

Database(s)

EDR ID Number
EPA ID Number

FORMER ELDORADO CHEMICAL CO., INC. (Continued)

1000341015

Enforcement Type:	WRITTEN INFORMAL
Enforcement Responsible Person:	R9STA
Enforcement Responsible Sub-Organization:	Not reported
SEP Sequence Number:	Not reported
SEP Expenditure Amount:	Not reported
SEP Scheduled Completion Date:	Not reported
SEP Actual Date:	Not reported
SEP Defaulted Date:	Not reported
SEP Type:	Not reported
SEP Type Description:	Not reported
Proposed Amount:	Not reported
Final Monetary Amount:	Not reported
Paid Amount:	Not reported
Final Count:	Not reported
Final Amount:	Not reported
Found Violation:	Yes
Agency Which Determined Violation:	State
Violation Short Description:	TSD - Financial Requirements
Date Violation was Determined:	1989-05-17 00:00:00.0
Actual Return to Compliance Date:	1989-07-24 00:00:00.0
Return to Compliance Qualifier:	Observed
Violation Responsible Agency:	State
Scheduled Compliance Date:	Not reported
Enforcement Identifier:	003
Date of Enforcement Action:	1989-03-01 00:00:00.0
Enforcement Responsible Agency:	State
Enforcement Docket Number:	Not reported
Enforcement Attorney:	Not reported
Corrective Action Component:	No
Appeal Initiated Date:	Not reported
Appeal Resolution Date:	Not reported
Disposition Status Date:	Not reported
Disposition Status:	Not reported
Disposition Status Description:	Not reported
Consent/Final Order Sequence Number:	Not reported
Consent/Final Order Respondent Name:	Not reported
Consent/Final Order Lead Agency:	Not reported
Enforcement Type:	WRITTEN INFORMAL
Enforcement Responsible Person:	R9STA
Enforcement Responsible Sub-Organization:	Not reported
SEP Sequence Number:	Not reported
SEP Expenditure Amount:	Not reported
SEP Scheduled Completion Date:	Not reported
SEP Actual Date:	Not reported
SEP Defaulted Date:	Not reported
SEP Type:	Not reported
SEP Type Description:	Not reported
Proposed Amount:	Not reported
Final Monetary Amount:	Not reported
Paid Amount:	Not reported
Final Count:	Not reported
Final Amount:	Not reported
Found Violation:	No
Agency Which Determined Violation:	Not reported
Violation Short Description:	Not reported

Map ID
Direction
Distance
Elevation

MAP FINDINGS

Site

Database(s)

EDR ID Number
EPA ID Number

FORMER ELDORADO CHEMICAL CO., INC. (Continued)

1000341015

Date Violation was Determined:	Not reported
Actual Return to Compliance Date:	Not reported
Return to Compliance Qualifier:	Not reported
Violation Responsible Agency:	Not reported
Scheduled Compliance Date:	Not reported
Enforcement Identifier:	Not reported
Date of Enforcement Action:	Not reported
Enforcement Responsible Agency:	Not reported
Enforcement Docket Number:	Not reported
Enforcement Attorney:	Not reported
Corrective Action Component:	Not reported
Appeal Initiated Date:	Not reported
Appeal Resolution Date:	Not reported
Disposition Status Date:	Not reported
Disposition Status:	Not reported
Disposition Status Description:	Not reported
Consent/Final Order Sequence Number:	Not reported
Consent/Final Order Respondent Name:	Not reported
Consent/Final Order Lead Agency:	Not reported
Enforcement Type:	Not reported
Enforcement Responsible Person:	Not reported
Enforcement Responsible Sub-Organization:	Not reported
SEP Sequence Number:	Not reported
SEP Expenditure Amount:	Not reported
SEP Scheduled Completion Date:	Not reported
SEP Actual Date:	Not reported
SEP Defaulted Date:	Not reported
SEP Type:	Not reported
SEP Type Description:	Not reported
Proposed Amount:	Not reported
Final Monetary Amount:	Not reported
Paid Amount:	Not reported
Final Count:	Not reported
Final Amount:	Not reported
Found Violation:	Yes
Agency Which Determined Violation:	State
Violation Short Description:	LDR - General
Date Violation was Determined:	1989-05-22 00:00:00.0
Actual Return to Compliance Date:	1989-07-24 00:00:00.0
Return to Compliance Qualifier:	Observed
Violation Responsible Agency:	State
Scheduled Compliance Date:	Not reported
Enforcement Identifier:	005
Date of Enforcement Action:	1989-07-06 00:00:00.0
Enforcement Responsible Agency:	State
Enforcement Docket Number:	Not reported
Enforcement Attorney:	Not reported
Corrective Action Component:	No
Appeal Initiated Date:	Not reported
Appeal Resolution Date:	Not reported
Disposition Status Date:	Not reported
Disposition Status:	Not reported
Disposition Status Description:	Not reported
Consent/Final Order Sequence Number:	Not reported
Consent/Final Order Respondent Name:	Not reported
Consent/Final Order Lead Agency:	Not reported

Map ID
Direction
Distance
Elevation

MAP FINDINGS

Site

Database(s)

EDR ID Number
EPA ID Number

FORMER ELDORADO CHEMICAL CO., INC. (Continued)

1000341015

Enforcement Type: WRITTEN INFORMAL
Enforcement Responsible Person: R9STA
Enforcement Responsible Sub-Organization: Not reported
SEP Sequence Number: Not reported
SEP Expenditure Amount: Not reported
SEP Scheduled Completion Date: Not reported
SEP Actual Date: Not reported
SEP Defaulted Date: Not reported
SEP Type: Not reported
SEP Type Description: Not reported
Proposed Amount: Not reported
Final Monetary Amount: Not reported
Paid Amount: Not reported
Final Count: Not reported
Final Amount: Not reported

Found Violation: No
Agency Which Determined Violation: Not reported
Violation Short Description: Not reported
Date Violation was Determined: Not reported
Actual Return to Compliance Date: Not reported
Return to Compliance Qualifier: Not reported
Violation Responsible Agency: Not reported
Scheduled Compliance Date: Not reported
Enforcement Identifier: Not reported
Date of Enforcement Action: Not reported
Enforcement Responsible Agency: Not reported
Enforcement Docket Number: Not reported
Enforcement Attorney: Not reported
Corrective Action Component: Not reported
Appeal Initiated Date: Not reported
Appeal Resolution Date: Not reported
Disposition Status Date: Not reported
Disposition Status: Not reported
Disposition Status Description: Not reported
Consent/Final Order Sequence Number: Not reported
Consent/Final Order Respondent Name: Not reported
Consent/Final Order Lead Agency: Not reported
Enforcement Type: Not reported
Enforcement Responsible Person: Not reported
Enforcement Responsible Sub-Organization: Not reported
SEP Sequence Number: Not reported
SEP Expenditure Amount: Not reported
SEP Scheduled Completion Date: Not reported
SEP Actual Date: Not reported
SEP Defaulted Date: Not reported
SEP Type: Not reported
SEP Type Description: Not reported
Proposed Amount: Not reported
Final Monetary Amount: Not reported
Paid Amount: Not reported
Final Count: Not reported
Final Amount: Not reported

Found Violation: Yes
Agency Which Determined Violation: State
Violation Short Description: Generators - General

Map ID
Direction
Distance
Elevation

MAP FINDINGS

Site

Database(s)

EDR ID Number
EPA ID Number

FORMER ELDORADO CHEMICAL CO., INC. (Continued)

1000341015

Date Violation was Determined:	1985-04-19 00:00:00.0
Actual Return to Compliance Date:	1987-02-10 00:00:00.0
Return to Compliance Qualifier:	Observed
Violation Responsible Agency:	State
Scheduled Compliance Date:	Not reported
Enforcement Identifier:	001
Date of Enforcement Action:	1985-04-19 00:00:00.0
Enforcement Responsible Agency:	State
Enforcement Docket Number:	Not reported
Enforcement Attorney:	Not reported
Corrective Action Component:	No
Appeal Initiated Date:	Not reported
Appeal Resolution Date:	Not reported
Disposition Status Date:	Not reported
Disposition Status:	Not reported
Disposition Status Description:	Not reported
Consent/Final Order Sequence Number:	Not reported
Consent/Final Order Respondent Name:	Not reported
Consent/Final Order Lead Agency:	Not reported
Enforcement Type:	WRITTEN INFORMAL
Enforcement Responsible Person:	R9STA
Enforcement Responsible Sub-Organization:	Not reported
SEP Sequence Number:	Not reported
SEP Expenditure Amount:	Not reported
SEP Scheduled Completion Date:	Not reported
SEP Actual Date:	Not reported
SEP Defaulted Date:	Not reported
SEP Type:	Not reported
SEP Type Description:	Not reported
Proposed Amount:	Not reported
Final Monetary Amount:	Not reported
Paid Amount:	Not reported
Final Count:	Not reported
Final Amount:	Not reported
Found Violation:	No
Agency Which Determined Violation:	Not reported
Violation Short Description:	Not reported
Date Violation was Determined:	Not reported
Actual Return to Compliance Date:	Not reported
Return to Compliance Qualifier:	Not reported
Violation Responsible Agency:	Not reported
Scheduled Compliance Date:	Not reported
Enforcement Identifier:	Not reported
Date of Enforcement Action:	Not reported
Enforcement Responsible Agency:	Not reported
Enforcement Docket Number:	Not reported
Enforcement Attorney:	Not reported
Corrective Action Component:	Not reported
Appeal Initiated Date:	Not reported
Appeal Resolution Date:	Not reported
Disposition Status Date:	Not reported
Disposition Status:	Not reported
Disposition Status Description:	Not reported
Consent/Final Order Sequence Number:	Not reported
Consent/Final Order Respondent Name:	Not reported
Consent/Final Order Lead Agency:	Not reported

Map ID
Direction
Distance
Elevation

MAP FINDINGS

Site

Database(s)

EDR ID Number
EPA ID Number

FORMER ELDORADO CHEMICAL CO., INC. (Continued)

1000341015

Enforcement Type:	Not reported
Enforcement Responsible Person:	Not reported
Enforcement Responsible Sub-Organization:	Not reported
SEP Sequence Number:	Not reported
SEP Expenditure Amount:	Not reported
SEP Scheduled Completion Date:	Not reported
SEP Actual Date:	Not reported
SEP Defaulted Date:	Not reported
SEP Type:	Not reported
SEP Type Description:	Not reported
Proposed Amount:	Not reported
Final Monetary Amount:	Not reported
Paid Amount:	Not reported
Final Count:	Not reported
Final Amount:	Not reported
Found Violation:	Yes
Agency Which Determined Violation:	State
Violation Short Description:	TSD - Financial Requirements
Date Violation was Determined:	1989-02-22 00:00:00.0
Actual Return to Compliance Date:	1989-07-24 00:00:00.0
Return to Compliance Qualifier:	Observed
Violation Responsible Agency:	State
Scheduled Compliance Date:	Not reported
Enforcement Identifier:	003
Date of Enforcement Action:	1989-03-01 00:00:00.0
Enforcement Responsible Agency:	State
Enforcement Docket Number:	Not reported
Enforcement Attorney:	Not reported
Corrective Action Component:	No
Appeal Initiated Date:	Not reported
Appeal Resolution Date:	Not reported
Disposition Status Date:	Not reported
Disposition Status:	Not reported
Disposition Status Description:	Not reported
Consent/Final Order Sequence Number:	Not reported
Consent/Final Order Respondent Name:	Not reported
Consent/Final Order Lead Agency:	Not reported
Enforcement Type:	WRITTEN INFORMAL
Enforcement Responsible Person:	R9STA
Enforcement Responsible Sub-Organization:	Not reported
SEP Sequence Number:	Not reported
SEP Expenditure Amount:	Not reported
SEP Scheduled Completion Date:	Not reported
SEP Actual Date:	Not reported
SEP Defaulted Date:	Not reported
SEP Type:	Not reported
SEP Type Description:	Not reported
Proposed Amount:	Not reported
Final Monetary Amount:	Not reported
Paid Amount:	Not reported
Final Count:	Not reported
Final Amount:	Not reported
Found Violation:	Yes
Agency Which Determined Violation:	State
Violation Short Description:	TSD - Financial Requirements

Map ID
Direction
Distance
Elevation

MAP FINDINGS

Site

Database(s)

EDR ID Number
EPA ID Number

FORMER ELDORADO CHEMICAL CO., INC. (Continued)

1000341015

Date Violation was Determined:	1989-05-17 00:00:00.0
Actual Return to Compliance Date:	1989-07-24 00:00:00.0
Return to Compliance Qualifier:	Observed
Violation Responsible Agency:	State
Scheduled Compliance Date:	Not reported
Enforcement Identifier:	004
Date of Enforcement Action:	1989-05-17 00:00:00.0
Enforcement Responsible Agency:	State
Enforcement Docket Number:	Not reported
Enforcement Attorney:	Not reported
Corrective Action Component:	No
Appeal Initiated Date:	Not reported
Appeal Resolution Date:	Not reported
Disposition Status Date:	Not reported
Disposition Status:	Not reported
Disposition Status Description:	Not reported
Consent/Final Order Sequence Number:	Not reported
Consent/Final Order Respondent Name:	Not reported
Consent/Final Order Lead Agency:	Not reported
Enforcement Type:	WRITTEN INFORMAL
Enforcement Responsible Person:	R9STA
Enforcement Responsible Sub-Organization:	Not reported
SEP Sequence Number:	Not reported
SEP Expenditure Amount:	Not reported
SEP Scheduled Completion Date:	Not reported
SEP Actual Date:	Not reported
SEP Defaulted Date:	Not reported
SEP Type:	Not reported
SEP Type Description:	Not reported
Proposed Amount:	Not reported
Final Monetary Amount:	Not reported
Paid Amount:	Not reported
Final Count:	Not reported
Final Amount:	Not reported
Found Violation:	Yes
Agency Which Determined Violation:	State
Violation Short Description:	TSD - Financial Requirements
Date Violation was Determined:	1991-04-08 00:00:00.0
Actual Return to Compliance Date:	1992-06-09 00:00:00.0
Return to Compliance Qualifier:	Observed
Violation Responsible Agency:	State
Scheduled Compliance Date:	Not reported
Enforcement Identifier:	006
Date of Enforcement Action:	1991-04-10 00:00:00.0
Enforcement Responsible Agency:	State
Enforcement Docket Number:	Not reported
Enforcement Attorney:	Not reported
Corrective Action Component:	No
Appeal Initiated Date:	Not reported
Appeal Resolution Date:	Not reported
Disposition Status Date:	Not reported
Disposition Status:	Not reported
Disposition Status Description:	Not reported
Consent/Final Order Sequence Number:	Not reported
Consent/Final Order Respondent Name:	Not reported
Consent/Final Order Lead Agency:	Not reported

Map ID
Direction
Distance
Elevation

MAP FINDINGS

Site

Database(s)

EDR ID Number
EPA ID Number

FORMER ELDORADO CHEMICAL CO., INC. (Continued)

1000341015

Enforcement Type: WRITTEN INFORMAL
Enforcement Responsible Person: R9STA
Enforcement Responsible Sub-Organization: Not reported
SEP Sequence Number: Not reported
SEP Expenditure Amount: Not reported
SEP Scheduled Completion Date: Not reported
SEP Actual Date: Not reported
SEP Defaulted Date: Not reported
SEP Type: Not reported
SEP Type Description: Not reported
Proposed Amount: Not reported
Final Monetary Amount: Not reported
Paid Amount: Not reported
Final Count: Not reported
Final Amount: Not reported

Found Violation: No
Agency Which Determined Violation: Not reported
Violation Short Description: Not reported
Date Violation was Determined: Not reported
Actual Return to Compliance Date: Not reported
Return to Compliance Qualifier: Not reported
Violation Responsible Agency: Not reported
Scheduled Compliance Date: Not reported
Enforcement Identifier: Not reported
Date of Enforcement Action: Not reported
Enforcement Responsible Agency: Not reported
Enforcement Docket Number: Not reported
Enforcement Attorney: Not reported
Corrective Action Component: Not reported
Appeal Initiated Date: Not reported
Appeal Resolution Date: Not reported
Disposition Status Date: Not reported
Disposition Status: Not reported
Disposition Status Description: Not reported
Consent/Final Order Sequence Number: Not reported
Consent/Final Order Respondent Name: Not reported
Consent/Final Order Lead Agency: Not reported
Enforcement Type: Not reported
Enforcement Responsible Person: Not reported
Enforcement Responsible Sub-Organization: Not reported
SEP Sequence Number: Not reported
SEP Expenditure Amount: Not reported
SEP Scheduled Completion Date: Not reported
SEP Actual Date: Not reported
SEP Defaulted Date: Not reported
SEP Type: Not reported
SEP Type Description: Not reported
Proposed Amount: Not reported
Final Monetary Amount: Not reported
Paid Amount: Not reported
Final Count: Not reported
Final Amount: Not reported

Found Violation: No
Agency Which Determined Violation: Not reported
Violation Short Description: Not reported

Map ID
Direction
Distance
Elevation

MAP FINDINGS

Site

Database(s)

EDR ID Number
EPA ID Number

FORMER ELDORADO CHEMICAL CO., INC. (Continued)

1000341015

Date Violation was Determined: Not reported
Actual Return to Compliance Date: Not reported
Return to Compliance Qualifier: Not reported
Violation Responsible Agency: Not reported
Scheduled Compliance Date: Not reported
Enforcement Identifier: Not reported
Date of Enforcement Action: Not reported
Enforcement Responsible Agency: Not reported
Enforcement Docket Number: Not reported
Enforcement Attorney: Not reported
Corrective Action Component: Not reported
Appeal Initiated Date: Not reported
Appeal Resolution Date: Not reported
Disposition Status Date: Not reported
Disposition Status: Not reported
Disposition Status Description: Not reported
Consent/Final Order Sequence Number: Not reported
Consent/Final Order Respondent Name: Not reported
Consent/Final Order Lead Agency: Not reported
Enforcement Type: Not reported
Enforcement Responsible Person: Not reported
Enforcement Responsible Sub-Organization: Not reported
SEP Sequence Number: Not reported
SEP Expenditure Amount: Not reported
SEP Scheduled Completion Date: Not reported
SEP Actual Date: Not reported
SEP Defaulted Date: Not reported
SEP Type: Not reported
SEP Type Description: Not reported
Proposed Amount: Not reported
Final Monetary Amount: Not reported
Paid Amount: Not reported
Final Count: Not reported
Final Amount: Not reported

Evaluation Action Summary:

Evaluation Date: 1987-05-04 00:00:00.0
Evaluation Responsible Agency: State
Found Violation: Yes
Evaluation Type Description: FINANCIAL RECORD REVIEW
Evaluation Responsible Person Identifier: R9STA
Evaluation Responsible Sub-Organization: Not reported
Actual Return to Compliance Date: 1989-07-24 00:00:00.0
Scheduled Compliance Date: Not reported
Date of Request: Not reported
Date Response Received: Not reported
Request Agency: Not reported
Former Citation: Not reported

Evaluation Date: 1989-05-22 00:00:00.0
Evaluation Responsible Agency: State
Found Violation: Yes
Evaluation Type Description: COMPLIANCE EVALUATION INSPECTION ON-SITE
Evaluation Responsible Person Identifier: R9STA
Evaluation Responsible Sub-Organization: Not reported
Actual Return to Compliance Date: 1989-07-24 00:00:00.0
Scheduled Compliance Date: Not reported

Map ID
Direction
Distance
Elevation

MAP FINDINGS

Site

Database(s)

EDR ID Number
EPA ID Number

FORMER ELDORADO CHEMICAL CO., INC. (Continued)

1000341015

Date of Request:	Not reported
Date Response Received:	Not reported
Request Agency:	Not reported
Former Citation:	Not reported
Evaluation Date:	1985-04-19 00:00:00.0
Evaluation Responsible Agency:	State
Found Violation:	Yes
Evaluation Type Description:	FOCUSED COMPLIANCE INSPECTION
Evaluation Responsible Person Identifier:	R9STA
Evaluation Responsible Sub-Organization:	Not reported
Actual Return to Compliance Date:	1987-02-10 00:00:00.0
Scheduled Compliance Date:	Not reported
Date of Request:	Not reported
Date Response Received:	Not reported
Request Agency:	Not reported
Former Citation:	Not reported
Evaluation Date:	1989-05-17 00:00:00.0
Evaluation Responsible Agency:	State
Found Violation:	Yes
Evaluation Type Description:	FINANCIAL RECORD REVIEW
Evaluation Responsible Person Identifier:	R9STA
Evaluation Responsible Sub-Organization:	Not reported
Actual Return to Compliance Date:	1989-07-24 00:00:00.0
Scheduled Compliance Date:	Not reported
Date of Request:	Not reported
Date Response Received:	Not reported
Request Agency:	Not reported
Former Citation:	Not reported
Evaluation Date:	1992-06-09 00:00:00.0
Evaluation Responsible Agency:	State
Found Violation:	No
Evaluation Type Description:	COMPLIANCE EVALUATION INSPECTION ON-SITE
Evaluation Responsible Person Identifier:	R9STA
Evaluation Responsible Sub-Organization:	Not reported
Actual Return to Compliance Date:	Not reported
Scheduled Compliance Date:	Not reported
Date of Request:	Not reported
Date Response Received:	Not reported
Request Agency:	Not reported
Former Citation:	Not reported
Evaluation Date:	1989-05-22 00:00:00.0
Evaluation Responsible Agency:	State
Found Violation:	Yes
Evaluation Type Description:	COMPLIANCE EVALUATION INSPECTION ON-SITE
Evaluation Responsible Person Identifier:	R9STA
Evaluation Responsible Sub-Organization:	Not reported
Actual Return to Compliance Date:	1989-07-24 00:00:00.0
Scheduled Compliance Date:	Not reported
Date of Request:	Not reported
Date Response Received:	Not reported
Request Agency:	Not reported
Former Citation:	Not reported

Map ID
Direction
Distance
Elevation

MAP FINDINGS

Site

Database(s)

EDR ID Number
EPA ID Number

FORMER ELDORADO CHEMICAL CO., INC. (Continued)

1000341015

Evaluation Date: 1985-04-19 00:00:00.0
Evaluation Responsible Agency: State
Found Violation: No
Evaluation Type Description: COMPLIANCE EVALUATION INSPECTION ON-SITE
Evaluation Responsible Person Identifier: R9STA
Evaluation Responsible Sub-Organization: Not reported
Actual Return to Compliance Date: Not reported
Scheduled Compliance Date: Not reported
Date of Request: Not reported
Date Response Received: Not reported
Request Agency: Not reported
Former Citation: Not reported

Evaluation Date: 1985-04-19 00:00:00.0
Evaluation Responsible Agency: State
Found Violation: Yes
Evaluation Type Description: FOCUSED COMPLIANCE INSPECTION
Evaluation Responsible Person Identifier: R9STA
Evaluation Responsible Sub-Organization: Not reported
Actual Return to Compliance Date: 1987-02-10 00:00:00.0
Scheduled Compliance Date: Not reported
Date of Request: Not reported
Date Response Received: Not reported
Request Agency: Not reported
Former Citation: Not reported

Evaluation Date: 1987-02-10 00:00:00.0
Evaluation Responsible Agency: State
Found Violation: No
Evaluation Type Description: COMPLIANCE EVALUATION INSPECTION ON-SITE
Evaluation Responsible Person Identifier: R9STA
Evaluation Responsible Sub-Organization: Not reported
Actual Return to Compliance Date: Not reported
Scheduled Compliance Date: Not reported
Date of Request: Not reported
Date Response Received: Not reported
Request Agency: Not reported
Former Citation: Not reported

Evaluation Date: 1989-02-22 00:00:00.0
Evaluation Responsible Agency: State
Found Violation: Yes
Evaluation Type Description: FINANCIAL RECORD REVIEW
Evaluation Responsible Person Identifier: R9STA
Evaluation Responsible Sub-Organization: Not reported
Actual Return to Compliance Date: 1989-07-24 00:00:00.0
Scheduled Compliance Date: Not reported
Date of Request: Not reported
Date Response Received: Not reported
Request Agency: Not reported
Former Citation: Not reported

Evaluation Date: 1989-05-17 00:00:00.0
Evaluation Responsible Agency: State
Found Violation: Yes
Evaluation Type Description: FINANCIAL RECORD REVIEW
Evaluation Responsible Person Identifier: R9STA

Map ID
Direction
Distance
Elevation

MAP FINDINGS

Site

Database(s)

EDR ID Number
EPA ID Number

FORMER ELDORADO CHEMICAL CO., INC. (Continued)

1000341015

Evaluation Responsible Sub-Organization: Not reported
Actual Return to Compliance Date: 1989-07-24 00:00:00.0
Scheduled Compliance Date: Not reported
Date of Request: Not reported
Date Response Received: Not reported
Request Agency: Not reported
Former Citation: Not reported

Evaluation Date: 1991-04-08 00:00:00.0
Evaluation Responsible Agency: State
Found Violation: Yes
Evaluation Type Description: FINANCIAL RECORD REVIEW
Evaluation Responsible Person Identifier: R9STA
Evaluation Responsible Sub-Organization: Not reported
Actual Return to Compliance Date: 1992-06-09 00:00:00.0
Scheduled Compliance Date: Not reported
Date of Request: Not reported
Date Response Received: Not reported
Request Agency: Not reported
Former Citation: Not reported

Evaluation Date: 1991-05-20 00:00:00.0
Evaluation Responsible Agency: State
Found Violation: No
Evaluation Type Description: COMPLIANCE EVALUATION INSPECTION ON-SITE
Evaluation Responsible Person Identifier: R9STA
Evaluation Responsible Sub-Organization: Not reported
Actual Return to Compliance Date: Not reported
Scheduled Compliance Date: Not reported
Date of Request: Not reported
Date Response Received: Not reported
Request Agency: Not reported
Former Citation: Not reported

Evaluation Date: 1982-12-20 00:00:00.0
Evaluation Responsible Agency: EPA
Found Violation: No
Evaluation Type Description: COMPLIANCE EVALUATION INSPECTION ON-SITE
Evaluation Responsible Person Identifier: R9EPA
Evaluation Responsible Sub-Organization: Not reported
Actual Return to Compliance Date: Not reported
Scheduled Compliance Date: Not reported
Date of Request: Not reported
Date Response Received: Not reported
Request Agency: Not reported
Former Citation: Not reported

Map ID
Direction
Distance
Elevation

MAP FINDINGS

Site

Database(s)

EDR ID Number
EPA ID Number

FORMER ELDORADO CHEMICAL CO., INC. (Continued)

1000341015

RCRA Listings:
Date Form Received by Agency: 2016-01-15 00:00:00.0
Handler Name: FORMER ELDORADO CHEMICAL CO., INC.
Handler Address: 1805 MARTIN LUTHER KING JR BLVD
Handler City,State,Zip: STOCKTON, CA 95205
EPA ID: CAD089681068
Contact Name: CAROL HOLLAND
Contact Address: CAMINO REAL
Contact City,State,Zip: CARMEL, CA 93923
Contact Telephone: 831-624-2704
Contact Fax: Not reported
Contact Email: OHMONCH@MAC.COM
Contact Title: MANAGING PARTNER
EPA Region: 09
Land Type: Private
Federal Waste Generator Description: Large Quantity Generator
Non-Notifier: Not reported
Biennial Report Cycle: Not reported
Accessibility: Not reported
Active Site Indicator: Handler Activities
State District Owner: CA
State District: 1
Mailing Address: CAMINO REAL
Mailing City,State,Zip: CARMEL, CA 93923
Owner Name: CCJS LLC
Owner Type: Private
Operator Name: CCJS LLC
Operator Type: Private
Short-Term Generator Activity: Yes
Importer Activity: No
Mixed Waste Generator: No
Transporter Activity: No
Transfer Facility Activity: No
Recycler Activity with Storage: No
Small Quantity On-Site Burner Exemption: No
Smelting Melting and Refining Furnace Exemption: No
Underground Injection Control: No
Off-Site Waste Receipt: No
Universal Waste Indicator: No
Universal Waste Destination Facility: No
Federal Universal Waste: No
Active Site Fed-Reg Treatment Storage and Disposal Facility: Not reported
Active Site Converter Treatment storage and Disposal Facility: Not reported
Active Site State-Reg Treatment Storage and Disposal Facility: Not reported
Active Site State-Reg Handler: ---
Federal Facility Indicator: Not reported
Hazardous Secondary Material Indicator: NN
Sub-Part K Indicator: Not reported
Commercial TSD Indicator: No
Treatment Storage and Disposal Type: Not reported
2018 GPRA Permit Baseline: Not on the Baseline
2018 GPRA Renewals Baseline: Not on the Baseline
Permit Renewals Workload Universe: Not reported
Permit Workload Universe: Not reported
Permit Progress Universe: Not reported
Post-Closure Workload Universe: Not reported
Closure Workload Universe: Not reported

Map ID
 Direction
 Distance
 Elevation

MAP FINDINGS

Site

Database(s)

EDR ID Number
 EPA ID Number

FORMER ELDORADO CHEMICAL CO., INC. (Continued)

1000341015

202 GPRA Corrective Action Baseline:	No
Corrective Action Workload Universe:	No
Subject to Corrective Action Universe:	No
Non-TSDFs Where RCRA CA has Been Imposed Universe:	No
TSDFs Potentially Subject to CA Under 3004 (u)/(v) Universe:	No
TSDFs Only Subject to CA under Discretionary Auth Universe:	No
Corrective Action Priority Ranking:	High
Environmental Control Indicator:	No
Institutional Control Indicator:	No
Human Exposure Controls Indicator:	N/A
Groundwater Controls Indicator:	N/A
Operating TSDF Universe:	Not reported
Full Enforcement Universe:	Not reported
Significant Non-Complier Universe:	No
Unaddressed Significant Non-Complier Universe:	No
Addressed Significant Non-Complier Universe:	No
Significant Non-Complier With a Compliance Schedule Universe:	No
Financial Assurance Required:	Not reported
Handler Date of Last Change:	2016-02-03 13:06:12.0
Recognized Trader-Importer:	No
Recognized Trader-Exporter:	No
Importer of Spent Lead Acid Batteries:	No
Exporter of Spent Lead Acid Batteries:	No
Recycler Activity Without Storage:	Not reported
Manifest Broker:	Not reported
Sub-Part P Indicator:	Not reported

Hazardous Waste Summary:

Waste Code:	D008
Waste Description:	LEAD

Handler - Owner Operator:

Owner/Operator Indicator:	Operator
Owner/Operator Name:	CCJS LLC
Legal Status:	Private
Date Became Current:	2015-12-01 00:00:00.
Date Ended Current:	Not reported
Owner/Operator Address:	Not reported
Owner/Operator City,State,Zip:	Not reported
Owner/Operator Telephone:	Not reported
Owner/Operator Telephone Ext:	Not reported
Owner/Operator Fax:	Not reported
Owner/Operator Email:	Not reported

Owner/Operator Indicator:	Owner
Owner/Operator Name:	CCJS LLC
Legal Status:	Private
Date Became Current:	1987-01-01 00:00:00.
Date Ended Current:	Not reported
Owner/Operator Address:	26126 CAMINO REAL
Owner/Operator City,State,Zip:	CARMEL, CA 93923
Owner/Operator Telephone:	831-624-4704
Owner/Operator Telephone Ext:	Not reported
Owner/Operator Fax:	Not reported
Owner/Operator Email:	Not reported

Map ID
Direction
Distance
Elevation

MAP FINDINGS

Site

Database(s)

EDR ID Number
EPA ID Number

FORMER ELDORADO CHEMICAL CO., INC. (Continued)

1000341015

Owner/Operator Indicator: Operator
Owner/Operator Name: ELDORADO CHEMICAL CO., INC.
Legal Status: Private
Date Became Current: Not reported
Date Ended Current: Not reported
Owner/Operator Address: P.O. BOX 32567
Owner/Operator City,State,Zip: CITY NOT REPORTED, TX 99999
Owner/Operator Telephone: 512-653-9323
Owner/Operator Telephone Ext: Not reported
Owner/Operator Fax: Not reported
Owner/Operator Email: Not reported

Owner/Operator Indicator: Owner
Owner/Operator Name: RENTAL MACHINERY CO. INC.
Legal Status: Private
Date Became Current: Not reported
Date Ended Current: Not reported
Owner/Operator Address: P.O. BOX 8098
Owner/Operator City,State,Zip: STOCKTON, CA 95208
Owner/Operator Telephone: 209-943-1981
Owner/Operator Telephone Ext: Not reported
Owner/Operator Fax: Not reported
Owner/Operator Email: Not reported

Historic Generators:

Receive Date: 1996-09-01 00:00:00.0
Handler Name: ELDORADO CHEMICAL CO., INC.
Federal Waste Generator Description: Small Quantity Generator
State District Owner: CA
Large Quantity Handler of Universal Waste: No
Recognized Trader Importer: No
Recognized Trader Exporter: No
Spent Lead Acid Battery Importer: No
Spent Lead Acid Battery Exporter: No
Current Record: No
Non Storage Recycler Activity: Not reported
Electronic Manifest Broker: Not reported

Receive Date: 1980-08-18 00:00:00.0
Handler Name: ELDORADO CHEMICAL CO., INC.
Federal Waste Generator Description: Large Quantity Generator
State District Owner: CA
Large Quantity Handler of Universal Waste: No
Recognized Trader Importer: No
Recognized Trader Exporter: No
Spent Lead Acid Battery Importer: No
Spent Lead Acid Battery Exporter: No
Current Record: No
Non Storage Recycler Activity: Not reported
Electronic Manifest Broker: Not reported

Receive Date: 2016-01-15 00:00:00.0
Handler Name: FORMER ELDORADO CHEMICAL CO., INC.
Federal Waste Generator Description: Large Quantity Generator
State District Owner: CA
Large Quantity Handler of Universal Waste: No
Recognized Trader Importer: No

Map ID
Direction
Distance
Elevation

MAP FINDINGS

Site

Database(s)

EDR ID Number
EPA ID Number

FORMER ELDORADO CHEMICAL CO., INC. (Continued)

1000341015

Recognized Trader Exporter: No
Spent Lead Acid Battery Importer: No
Spent Lead Acid Battery Exporter: No
Current Record: Yes
Non Storage Recycler Activity: Not reported
Electronic Manifest Broker: Not reported

Receive Date: 1990-04-05 00:00:00.0
Handler Name: ELDORADO CHEMICAL CO INC
Federal Waste Generator Description: Large Quantity Generator
State District Owner: Not reported
Large Quantity Handler of Universal Waste: No
Recognized Trader Importer: No
Recognized Trader Exporter: No
Spent Lead Acid Battery Importer: No
Spent Lead Acid Battery Exporter: No
Current Record: No
Non Storage Recycler Activity: Not reported
Electronic Manifest Broker: Not reported

List of NAICS Codes and Descriptions:

NAICS Code: 32551
NAICS Description: PAINT AND COATING MANUFACTURING

NAICS Code: 325611
NAICS Description: SOAP AND OTHER DETERGENT MANUFACTURING

NAICS Code: 325998
NAICS Description: ALL OTHER MISCELLANEOUS CHEMICAL PRODUCT AND PREPARATION MANUFACTURING

Facility Has Received Notices of Violation:

Found Violation: Yes
Agency Which Determined Violation: State
Violation Short Description: TSD - Financial Requirements
Date Violation was Determined: 1987-05-04 00:00:00.0
Actual Return to Compliance Date: 1989-07-24 00:00:00.0
Return to Compliance Qualifier: Observed
Violation Responsible Agency: State
Scheduled Compliance Date: Not reported
Enforcement Identifier: 002
Date of Enforcement Action: 1987-05-14 00:00:00.0
Enforcement Responsible Agency: State
Enforcement Docket Number: Not reported
Enforcement Attorney: Not reported
Corrective Action Component: No
Appeal Initiated Date: Not reported
Appeal Resolution Date: Not reported
Disposition Status Date: Not reported
Disposition Status: Not reported
Disposition Status Description: Not reported
Consent/Final Order Sequence Number: Not reported
Consent/Final Order Respondent Name: Not reported
Consent/Final Order Lead Agency: Not reported
Enforcement Type: WRITTEN INFORMAL
Enforcement Responsible Person: R9STA
Enforcement Responsible Sub-Organization: Not reported

Map ID
Direction
Distance
Elevation

MAP FINDINGS

Site

Database(s)

EDR ID Number
EPA ID Number

FORMER ELDORADO CHEMICAL CO., INC. (Continued)

1000341015

SEP Sequence Number:	Not reported
SEP Expenditure Amount:	Not reported
SEP Scheduled Completion Date:	Not reported
SEP Actual Date:	Not reported
SEP Defaulted Date:	Not reported
SEP Type:	Not reported
SEP Type Description:	Not reported
Proposed Amount:	Not reported
Final Monetary Amount:	Not reported
Paid Amount:	Not reported
Final Count:	Not reported
Final Amount:	Not reported
Found Violation:	Yes
Agency Which Determined Violation:	State
Violation Short Description:	Generators - General
Date Violation was Determined:	1989-05-22 00:00:00.0
Actual Return to Compliance Date:	1989-07-24 00:00:00.0
Return to Compliance Qualifier:	Observed
Violation Responsible Agency:	State
Scheduled Compliance Date:	Not reported
Enforcement Identifier:	005
Date of Enforcement Action:	1989-07-06 00:00:00.0
Enforcement Responsible Agency:	State
Enforcement Docket Number:	Not reported
Enforcement Attorney:	Not reported
Corrective Action Component:	No
Appeal Initiated Date:	Not reported
Appeal Resolution Date:	Not reported
Disposition Status Date:	Not reported
Disposition Status:	Not reported
Disposition Status Description:	Not reported
Consent/Final Order Sequence Number:	Not reported
Consent/Final Order Respondent Name:	Not reported
Consent/Final Order Lead Agency:	Not reported
Enforcement Type:	WRITTEN INFORMAL
Enforcement Responsible Person:	R9STA
Enforcement Responsible Sub-Organization:	Not reported
SEP Sequence Number:	Not reported
SEP Expenditure Amount:	Not reported
SEP Scheduled Completion Date:	Not reported
SEP Actual Date:	Not reported
SEP Defaulted Date:	Not reported
SEP Type:	Not reported
SEP Type Description:	Not reported
Proposed Amount:	Not reported
Final Monetary Amount:	Not reported
Paid Amount:	Not reported
Final Count:	Not reported
Final Amount:	Not reported
Found Violation:	Yes
Agency Which Determined Violation:	State
Violation Short Description:	Generators - General
Date Violation was Determined:	1985-04-19 00:00:00.0
Actual Return to Compliance Date:	1987-02-10 00:00:00.0
Return to Compliance Qualifier:	Observed

Map ID
Direction
Distance
Elevation

MAP FINDINGS

Site

Database(s)

EDR ID Number
EPA ID Number

FORMER ELDORADO CHEMICAL CO., INC. (Continued)

1000341015

Violation Responsible Agency:	State
Scheduled Compliance Date:	Not reported
Enforcement Identifier:	006
Date of Enforcement Action:	1991-04-10 00:00:00.0
Enforcement Responsible Agency:	State
Enforcement Docket Number:	Not reported
Enforcement Attorney:	Not reported
Corrective Action Component:	No
Appeal Initiated Date:	Not reported
Appeal Resolution Date:	Not reported
Disposition Status Date:	Not reported
Disposition Status:	Not reported
Disposition Status Description:	Not reported
Consent/Final Order Sequence Number:	Not reported
Consent/Final Order Respondent Name:	Not reported
Consent/Final Order Lead Agency:	Not reported
Enforcement Type:	WRITTEN INFORMAL
Enforcement Responsible Person:	R9STA
Enforcement Responsible Sub-Organization:	Not reported
SEP Sequence Number:	Not reported
SEP Expenditure Amount:	Not reported
SEP Scheduled Completion Date:	Not reported
SEP Actual Date:	Not reported
SEP Defaulted Date:	Not reported
SEP Type:	Not reported
SEP Type Description:	Not reported
Proposed Amount:	Not reported
Final Monetary Amount:	Not reported
Paid Amount:	Not reported
Final Count:	Not reported
Final Amount:	Not reported
Found Violation:	Yes
Agency Which Determined Violation:	State
Violation Short Description:	TSD - Financial Requirements
Date Violation was Determined:	1989-05-17 00:00:00.0
Actual Return to Compliance Date:	1989-07-24 00:00:00.0
Return to Compliance Qualifier:	Observed
Violation Responsible Agency:	State
Scheduled Compliance Date:	Not reported
Enforcement Identifier:	003
Date of Enforcement Action:	1989-03-01 00:00:00.0
Enforcement Responsible Agency:	State
Enforcement Docket Number:	Not reported
Enforcement Attorney:	Not reported
Corrective Action Component:	No
Appeal Initiated Date:	Not reported
Appeal Resolution Date:	Not reported
Disposition Status Date:	Not reported
Disposition Status:	Not reported
Disposition Status Description:	Not reported
Consent/Final Order Sequence Number:	Not reported
Consent/Final Order Respondent Name:	Not reported
Consent/Final Order Lead Agency:	Not reported
Enforcement Type:	WRITTEN INFORMAL
Enforcement Responsible Person:	R9STA
Enforcement Responsible Sub-Organization:	Not reported

Map ID
Direction
Distance
Elevation

MAP FINDINGS

Site

Database(s)

EDR ID Number
EPA ID Number

FORMER ELDORADO CHEMICAL CO., INC. (Continued)

1000341015

SEP Sequence Number: Not reported
SEP Expenditure Amount: Not reported
SEP Scheduled Completion Date: Not reported
SEP Actual Date: Not reported
SEP Defaulted Date: Not reported
SEP Type: Not reported
SEP Type Description: Not reported
Proposed Amount: Not reported
Final Monetary Amount: Not reported
Paid Amount: Not reported
Final Count: Not reported
Final Amount: Not reported

Found Violation: No
Agency Which Determined Violation: Not reported
Violation Short Description: Not reported
Date Violation was Determined: Not reported
Actual Return to Compliance Date: Not reported
Return to Compliance Qualifier: Not reported
Violation Responsible Agency: Not reported
Scheduled Compliance Date: Not reported
Enforcement Identifier: Not reported
Date of Enforcement Action: Not reported
Enforcement Responsible Agency: Not reported
Enforcement Docket Number: Not reported
Enforcement Attorney: Not reported
Corrective Action Component: Not reported
Appeal Initiated Date: Not reported
Appeal Resolution Date: Not reported
Disposition Status Date: Not reported
Disposition Status: Not reported
Disposition Status Description: Not reported
Consent/Final Order Sequence Number: Not reported
Consent/Final Order Respondent Name: Not reported
Consent/Final Order Lead Agency: Not reported
Enforcement Type: Not reported
Enforcement Responsible Person: Not reported
Enforcement Responsible Sub-Organization: Not reported

SEP Sequence Number: Not reported
SEP Expenditure Amount: Not reported
SEP Scheduled Completion Date: Not reported
SEP Actual Date: Not reported
SEP Defaulted Date: Not reported
SEP Type: Not reported
SEP Type Description: Not reported
Proposed Amount: Not reported
Final Monetary Amount: Not reported
Paid Amount: Not reported
Final Count: Not reported
Final Amount: Not reported

Found Violation: Yes
Agency Which Determined Violation: State
Violation Short Description: LDR - General
Date Violation was Determined: 1989-05-22 00:00:00.0
Actual Return to Compliance Date: 1989-07-24 00:00:00.0
Return to Compliance Qualifier: Observed

Map ID
Direction
Distance
Elevation

MAP FINDINGS

Site

Database(s)

EDR ID Number
EPA ID Number

FORMER ELDORADO CHEMICAL CO., INC. (Continued)

1000341015

Violation Responsible Agency:	State
Scheduled Compliance Date:	Not reported
Enforcement Identifier:	005
Date of Enforcement Action:	1989-07-06 00:00:00.0
Enforcement Responsible Agency:	State
Enforcement Docket Number:	Not reported
Enforcement Attorney:	Not reported
Corrective Action Component:	No
Appeal Initiated Date:	Not reported
Appeal Resolution Date:	Not reported
Disposition Status Date:	Not reported
Disposition Status:	Not reported
Disposition Status Description:	Not reported
Consent/Final Order Sequence Number:	Not reported
Consent/Final Order Respondent Name:	Not reported
Consent/Final Order Lead Agency:	Not reported
Enforcement Type:	WRITTEN INFORMAL
Enforcement Responsible Person:	R9STA
Enforcement Responsible Sub-Organization:	Not reported
SEP Sequence Number:	Not reported
SEP Expenditure Amount:	Not reported
SEP Scheduled Completion Date:	Not reported
SEP Actual Date:	Not reported
SEP Defaulted Date:	Not reported
SEP Type:	Not reported
SEP Type Description:	Not reported
Proposed Amount:	Not reported
Final Monetary Amount:	Not reported
Paid Amount:	Not reported
Final Count:	Not reported
Final Amount:	Not reported
Found Violation:	No
Agency Which Determined Violation:	Not reported
Violation Short Description:	Not reported
Date Violation was Determined:	Not reported
Actual Return to Compliance Date:	Not reported
Return to Compliance Qualifier:	Not reported
Violation Responsible Agency:	Not reported
Scheduled Compliance Date:	Not reported
Enforcement Identifier:	Not reported
Date of Enforcement Action:	Not reported
Enforcement Responsible Agency:	Not reported
Enforcement Docket Number:	Not reported
Enforcement Attorney:	Not reported
Corrective Action Component:	Not reported
Appeal Initiated Date:	Not reported
Appeal Resolution Date:	Not reported
Disposition Status Date:	Not reported
Disposition Status:	Not reported
Disposition Status Description:	Not reported
Consent/Final Order Sequence Number:	Not reported
Consent/Final Order Respondent Name:	Not reported
Consent/Final Order Lead Agency:	Not reported
Enforcement Type:	Not reported
Enforcement Responsible Person:	Not reported
Enforcement Responsible Sub-Organization:	Not reported

Map ID
Direction
Distance
Elevation

MAP FINDINGS

Site

Database(s)

EDR ID Number
EPA ID Number

FORMER ELDORADO CHEMICAL CO., INC. (Continued)

1000341015

SEP Sequence Number:	Not reported
SEP Expenditure Amount:	Not reported
SEP Scheduled Completion Date:	Not reported
SEP Actual Date:	Not reported
SEP Defaulted Date:	Not reported
SEP Type:	Not reported
SEP Type Description:	Not reported
Proposed Amount:	Not reported
Final Monetary Amount:	Not reported
Paid Amount:	Not reported
Final Count:	Not reported
Final Amount:	Not reported
Found Violation:	Yes
Agency Which Determined Violation:	State
Violation Short Description:	Generators - General
Date Violation was Determined:	1985-04-19 00:00:00.0
Actual Return to Compliance Date:	1987-02-10 00:00:00.0
Return to Compliance Qualifier:	Observed
Violation Responsible Agency:	State
Scheduled Compliance Date:	Not reported
Enforcement Identifier:	001
Date of Enforcement Action:	1985-04-19 00:00:00.0
Enforcement Responsible Agency:	State
Enforcement Docket Number:	Not reported
Enforcement Attorney:	Not reported
Corrective Action Component:	No
Appeal Initiated Date:	Not reported
Appeal Resolution Date:	Not reported
Disposition Status Date:	Not reported
Disposition Status:	Not reported
Disposition Status Description:	Not reported
Consent/Final Order Sequence Number:	Not reported
Consent/Final Order Respondent Name:	Not reported
Consent/Final Order Lead Agency:	Not reported
Enforcement Type:	WRITTEN INFORMAL
Enforcement Responsible Person:	R9STA
Enforcement Responsible Sub-Organization:	Not reported
SEP Sequence Number:	Not reported
SEP Expenditure Amount:	Not reported
SEP Scheduled Completion Date:	Not reported
SEP Actual Date:	Not reported
SEP Defaulted Date:	Not reported
SEP Type:	Not reported
SEP Type Description:	Not reported
Proposed Amount:	Not reported
Final Monetary Amount:	Not reported
Paid Amount:	Not reported
Final Count:	Not reported
Final Amount:	Not reported
Found Violation:	No
Agency Which Determined Violation:	Not reported
Violation Short Description:	Not reported
Date Violation was Determined:	Not reported
Actual Return to Compliance Date:	Not reported
Return to Compliance Qualifier:	Not reported

Map ID
Direction
Distance
Elevation

MAP FINDINGS

Site

Database(s)

EDR ID Number
EPA ID Number

FORMER ELDORADO CHEMICAL CO., INC. (Continued)

1000341015

Violation Responsible Agency:	Not reported
Scheduled Compliance Date:	Not reported
Enforcement Identifier:	Not reported
Date of Enforcement Action:	Not reported
Enforcement Responsible Agency:	Not reported
Enforcement Docket Number:	Not reported
Enforcement Attorney:	Not reported
Corrective Action Component:	Not reported
Appeal Initiated Date:	Not reported
Appeal Resolution Date:	Not reported
Disposition Status Date:	Not reported
Disposition Status:	Not reported
Disposition Status Description:	Not reported
Consent/Final Order Sequence Number:	Not reported
Consent/Final Order Respondent Name:	Not reported
Consent/Final Order Lead Agency:	Not reported
Enforcement Type:	Not reported
Enforcement Responsible Person:	Not reported
Enforcement Responsible Sub-Organization:	Not reported
SEP Sequence Number:	Not reported
SEP Expenditure Amount:	Not reported
SEP Scheduled Completion Date:	Not reported
SEP Actual Date:	Not reported
SEP Defaulted Date:	Not reported
SEP Type:	Not reported
SEP Type Description:	Not reported
Proposed Amount:	Not reported
Final Monetary Amount:	Not reported
Paid Amount:	Not reported
Final Count:	Not reported
Final Amount:	Not reported
Found Violation:	Yes
Agency Which Determined Violation:	State
Violation Short Description:	TSD - Financial Requirements
Date Violation was Determined:	1989-02-22 00:00:00.0
Actual Return to Compliance Date:	1989-07-24 00:00:00.0
Return to Compliance Qualifier:	Observed
Violation Responsible Agency:	State
Scheduled Compliance Date:	Not reported
Enforcement Identifier:	003
Date of Enforcement Action:	1989-03-01 00:00:00.0
Enforcement Responsible Agency:	State
Enforcement Docket Number:	Not reported
Enforcement Attorney:	Not reported
Corrective Action Component:	No
Appeal Initiated Date:	Not reported
Appeal Resolution Date:	Not reported
Disposition Status Date:	Not reported
Disposition Status:	Not reported
Disposition Status Description:	Not reported
Consent/Final Order Sequence Number:	Not reported
Consent/Final Order Respondent Name:	Not reported
Consent/Final Order Lead Agency:	Not reported
Enforcement Type:	WRITTEN INFORMAL
Enforcement Responsible Person:	R9STA
Enforcement Responsible Sub-Organization:	Not reported

Map ID
Direction
Distance
Elevation

MAP FINDINGS

Site

Database(s)

EDR ID Number
EPA ID Number

FORMER ELDORADO CHEMICAL CO., INC. (Continued)

1000341015

SEP Sequence Number:	Not reported
SEP Expenditure Amount:	Not reported
SEP Scheduled Completion Date:	Not reported
SEP Actual Date:	Not reported
SEP Defaulted Date:	Not reported
SEP Type:	Not reported
SEP Type Description:	Not reported
Proposed Amount:	Not reported
Final Monetary Amount:	Not reported
Paid Amount:	Not reported
Final Count:	Not reported
Final Amount:	Not reported
Found Violation:	Yes
Agency Which Determined Violation:	State
Violation Short Description:	TSD - Financial Requirements
Date Violation was Determined:	1989-05-17 00:00:00.0
Actual Return to Compliance Date:	1989-07-24 00:00:00.0
Return to Compliance Qualifier:	Observed
Violation Responsible Agency:	State
Scheduled Compliance Date:	Not reported
Enforcement Identifier:	004
Date of Enforcement Action:	1989-05-17 00:00:00.0
Enforcement Responsible Agency:	State
Enforcement Docket Number:	Not reported
Enforcement Attorney:	Not reported
Corrective Action Component:	No
Appeal Initiated Date:	Not reported
Appeal Resolution Date:	Not reported
Disposition Status Date:	Not reported
Disposition Status:	Not reported
Disposition Status Description:	Not reported
Consent/Final Order Sequence Number:	Not reported
Consent/Final Order Respondent Name:	Not reported
Consent/Final Order Lead Agency:	Not reported
Enforcement Type:	WRITTEN INFORMAL
Enforcement Responsible Person:	R9STA
Enforcement Responsible Sub-Organization:	Not reported
SEP Sequence Number:	Not reported
SEP Expenditure Amount:	Not reported
SEP Scheduled Completion Date:	Not reported
SEP Actual Date:	Not reported
SEP Defaulted Date:	Not reported
SEP Type:	Not reported
SEP Type Description:	Not reported
Proposed Amount:	Not reported
Final Monetary Amount:	Not reported
Paid Amount:	Not reported
Final Count:	Not reported
Final Amount:	Not reported
Found Violation:	Yes
Agency Which Determined Violation:	State
Violation Short Description:	TSD - Financial Requirements
Date Violation was Determined:	1991-04-08 00:00:00.0
Actual Return to Compliance Date:	1992-06-09 00:00:00.0
Return to Compliance Qualifier:	Observed

Map ID
Direction
Distance
Elevation

MAP FINDINGS

Site

Database(s)

EDR ID Number
EPA ID Number

FORMER ELDORADO CHEMICAL CO., INC. (Continued)

1000341015

Violation Responsible Agency:	State
Scheduled Compliance Date:	Not reported
Enforcement Identifier:	006
Date of Enforcement Action:	1991-04-10 00:00:00.0
Enforcement Responsible Agency:	State
Enforcement Docket Number:	Not reported
Enforcement Attorney:	Not reported
Corrective Action Component:	No
Appeal Initiated Date:	Not reported
Appeal Resolution Date:	Not reported
Disposition Status Date:	Not reported
Disposition Status:	Not reported
Disposition Status Description:	Not reported
Consent/Final Order Sequence Number:	Not reported
Consent/Final Order Respondent Name:	Not reported
Consent/Final Order Lead Agency:	Not reported
Enforcement Type:	WRITTEN INFORMAL
Enforcement Responsible Person:	R9STA
Enforcement Responsible Sub-Organization:	Not reported
SEP Sequence Number:	Not reported
SEP Expenditure Amount:	Not reported
SEP Scheduled Completion Date:	Not reported
SEP Actual Date:	Not reported
SEP Defaulted Date:	Not reported
SEP Type:	Not reported
SEP Type Description:	Not reported
Proposed Amount:	Not reported
Final Monetary Amount:	Not reported
Paid Amount:	Not reported
Final Count:	Not reported
Final Amount:	Not reported
Found Violation:	No
Agency Which Determined Violation:	Not reported
Violation Short Description:	Not reported
Date Violation was Determined:	Not reported
Actual Return to Compliance Date:	Not reported
Return to Compliance Qualifier:	Not reported
Violation Responsible Agency:	Not reported
Scheduled Compliance Date:	Not reported
Enforcement Identifier:	Not reported
Date of Enforcement Action:	Not reported
Enforcement Responsible Agency:	Not reported
Enforcement Docket Number:	Not reported
Enforcement Attorney:	Not reported
Corrective Action Component:	Not reported
Appeal Initiated Date:	Not reported
Appeal Resolution Date:	Not reported
Disposition Status Date:	Not reported
Disposition Status:	Not reported
Disposition Status Description:	Not reported
Consent/Final Order Sequence Number:	Not reported
Consent/Final Order Respondent Name:	Not reported
Consent/Final Order Lead Agency:	Not reported
Enforcement Type:	Not reported
Enforcement Responsible Person:	Not reported
Enforcement Responsible Sub-Organization:	Not reported

Map ID
Direction
Distance
Elevation

MAP FINDINGS

Site

Database(s)

EDR ID Number
EPA ID Number

FORMER ELDORADO CHEMICAL CO., INC. (Continued)

1000341015

SEP Sequence Number: Not reported
SEP Expenditure Amount: Not reported
SEP Scheduled Completion Date: Not reported
SEP Actual Date: Not reported
SEP Defaulted Date: Not reported
SEP Type: Not reported
SEP Type Description: Not reported
Proposed Amount: Not reported
Final Monetary Amount: Not reported
Paid Amount: Not reported
Final Count: Not reported
Final Amount: Not reported

Found Violation: No
Agency Which Determined Violation: Not reported
Violation Short Description: Not reported
Date Violation was Determined: Not reported
Actual Return to Compliance Date: Not reported
Return to Compliance Qualifier: Not reported
Violation Responsible Agency: Not reported
Scheduled Compliance Date: Not reported
Enforcement Identifier: Not reported
Date of Enforcement Action: Not reported
Enforcement Responsible Agency: Not reported
Enforcement Docket Number: Not reported
Enforcement Attorney: Not reported
Corrective Action Component: Not reported
Appeal Initiated Date: Not reported
Appeal Resolution Date: Not reported
Disposition Status Date: Not reported
Disposition Status: Not reported
Disposition Status Description: Not reported
Consent/Final Order Sequence Number: Not reported
Consent/Final Order Respondent Name: Not reported
Consent/Final Order Lead Agency: Not reported
Enforcement Type: Not reported
Enforcement Responsible Person: Not reported
Enforcement Responsible Sub-Organization: Not reported

SEP Sequence Number: Not reported
SEP Expenditure Amount: Not reported
SEP Scheduled Completion Date: Not reported
SEP Actual Date: Not reported
SEP Defaulted Date: Not reported
SEP Type: Not reported
SEP Type Description: Not reported
Proposed Amount: Not reported
Final Monetary Amount: Not reported
Paid Amount: Not reported
Final Count: Not reported
Final Amount: Not reported

Evaluation Action Summary:
Evaluation Date: 1987-05-04 00:00:00.0
Evaluation Responsible Agency: State
Found Violation: Yes
Evaluation Type Description: FINANCIAL RECORD REVIEW
Evaluation Responsible Person Identifier: R9STA

Map ID
Direction
Distance
Elevation

MAP FINDINGS

Site

Database(s)

EDR ID Number
EPA ID Number

FORMER ELDORADO CHEMICAL CO., INC. (Continued)

1000341015

Evaluation Responsible Sub-Organization:	Not reported
Actual Return to Compliance Date:	1989-07-24 00:00:00.0
Scheduled Compliance Date:	Not reported
Date of Request:	Not reported
Date Response Received:	Not reported
Request Agency:	Not reported
Former Citation:	Not reported
Evaluation Date:	1989-05-22 00:00:00.0
Evaluation Responsible Agency:	State
Found Violation:	Yes
Evaluation Type Description:	COMPLIANCE EVALUATION INSPECTION ON-SITE
Evaluation Responsible Person Identifier:	R9STA
Evaluation Responsible Sub-Organization:	Not reported
Actual Return to Compliance Date:	1989-07-24 00:00:00.0
Scheduled Compliance Date:	Not reported
Date of Request:	Not reported
Date Response Received:	Not reported
Request Agency:	Not reported
Former Citation:	Not reported
Evaluation Date:	1985-04-19 00:00:00.0
Evaluation Responsible Agency:	State
Found Violation:	Yes
Evaluation Type Description:	FOCUSED COMPLIANCE INSPECTION
Evaluation Responsible Person Identifier:	R9STA
Evaluation Responsible Sub-Organization:	Not reported
Actual Return to Compliance Date:	1987-02-10 00:00:00.0
Scheduled Compliance Date:	Not reported
Date of Request:	Not reported
Date Response Received:	Not reported
Request Agency:	Not reported
Former Citation:	Not reported
Evaluation Date:	1989-05-17 00:00:00.0
Evaluation Responsible Agency:	State
Found Violation:	Yes
Evaluation Type Description:	FINANCIAL RECORD REVIEW
Evaluation Responsible Person Identifier:	R9STA
Evaluation Responsible Sub-Organization:	Not reported
Actual Return to Compliance Date:	1989-07-24 00:00:00.0
Scheduled Compliance Date:	Not reported
Date of Request:	Not reported
Date Response Received:	Not reported
Request Agency:	Not reported
Former Citation:	Not reported
Evaluation Date:	1992-06-09 00:00:00.0
Evaluation Responsible Agency:	State
Found Violation:	No
Evaluation Type Description:	COMPLIANCE EVALUATION INSPECTION ON-SITE
Evaluation Responsible Person Identifier:	R9STA
Evaluation Responsible Sub-Organization:	Not reported
Actual Return to Compliance Date:	Not reported
Scheduled Compliance Date:	Not reported
Date of Request:	Not reported
Date Response Received:	Not reported

Map ID
Direction
Distance
Elevation

MAP FINDINGS

Site

Database(s)

EDR ID Number
EPA ID Number

FORMER ELDORADO CHEMICAL CO., INC. (Continued)

1000341015

Request Agency:	Not reported
Former Citation:	Not reported
Evaluation Date:	1989-05-22 00:00:00.0
Evaluation Responsible Agency:	State
Found Violation:	Yes
Evaluation Type Description:	COMPLIANCE EVALUATION INSPECTION ON-SITE
Evaluation Responsible Person Identifier:	R9STA
Evaluation Responsible Sub-Organization:	Not reported
Actual Return to Compliance Date:	1989-07-24 00:00:00.0
Scheduled Compliance Date:	Not reported
Date of Request:	Not reported
Date Response Received:	Not reported
Request Agency:	Not reported
Former Citation:	Not reported
Evaluation Date:	1985-04-19 00:00:00.0
Evaluation Responsible Agency:	State
Found Violation:	No
Evaluation Type Description:	COMPLIANCE EVALUATION INSPECTION ON-SITE
Evaluation Responsible Person Identifier:	R9STA
Evaluation Responsible Sub-Organization:	Not reported
Actual Return to Compliance Date:	Not reported
Scheduled Compliance Date:	Not reported
Date of Request:	Not reported
Date Response Received:	Not reported
Request Agency:	Not reported
Former Citation:	Not reported
Evaluation Date:	1985-04-19 00:00:00.0
Evaluation Responsible Agency:	State
Found Violation:	Yes
Evaluation Type Description:	FOCUSED COMPLIANCE INSPECTION
Evaluation Responsible Person Identifier:	R9STA
Evaluation Responsible Sub-Organization:	Not reported
Actual Return to Compliance Date:	1987-02-10 00:00:00.0
Scheduled Compliance Date:	Not reported
Date of Request:	Not reported
Date Response Received:	Not reported
Request Agency:	Not reported
Former Citation:	Not reported
Evaluation Date:	1987-02-10 00:00:00.0
Evaluation Responsible Agency:	State
Found Violation:	No
Evaluation Type Description:	COMPLIANCE EVALUATION INSPECTION ON-SITE
Evaluation Responsible Person Identifier:	R9STA
Evaluation Responsible Sub-Organization:	Not reported
Actual Return to Compliance Date:	Not reported
Scheduled Compliance Date:	Not reported
Date of Request:	Not reported
Date Response Received:	Not reported
Request Agency:	Not reported
Former Citation:	Not reported
Evaluation Date:	1989-02-22 00:00:00.0
Evaluation Responsible Agency:	State

Map ID
Direction
Distance
Elevation

MAP FINDINGS

Site

Database(s)

EDR ID Number
EPA ID Number

FORMER ELDORADO CHEMICAL CO., INC. (Continued)

1000341015

Found Violation:	Yes
Evaluation Type Description:	FINANCIAL RECORD REVIEW
Evaluation Responsible Person Identifier:	R9STA
Evaluation Responsible Sub-Organization:	Not reported
Actual Return to Compliance Date:	1989-07-24 00:00:00.0
Scheduled Compliance Date:	Not reported
Date of Request:	Not reported
Date Response Received:	Not reported
Request Agency:	Not reported
Former Citation:	Not reported
Evaluation Date:	1989-05-17 00:00:00.0
Evaluation Responsible Agency:	State
Found Violation:	Yes
Evaluation Type Description:	FINANCIAL RECORD REVIEW
Evaluation Responsible Person Identifier:	R9STA
Evaluation Responsible Sub-Organization:	Not reported
Actual Return to Compliance Date:	1989-07-24 00:00:00.0
Scheduled Compliance Date:	Not reported
Date of Request:	Not reported
Date Response Received:	Not reported
Request Agency:	Not reported
Former Citation:	Not reported
Evaluation Date:	1991-04-08 00:00:00.0
Evaluation Responsible Agency:	State
Found Violation:	Yes
Evaluation Type Description:	FINANCIAL RECORD REVIEW
Evaluation Responsible Person Identifier:	R9STA
Evaluation Responsible Sub-Organization:	Not reported
Actual Return to Compliance Date:	1992-06-09 00:00:00.0
Scheduled Compliance Date:	Not reported
Date of Request:	Not reported
Date Response Received:	Not reported
Request Agency:	Not reported
Former Citation:	Not reported
Evaluation Date:	1991-05-20 00:00:00.0
Evaluation Responsible Agency:	State
Found Violation:	No
Evaluation Type Description:	COMPLIANCE EVALUATION INSPECTION ON-SITE
Evaluation Responsible Person Identifier:	R9STA
Evaluation Responsible Sub-Organization:	Not reported
Actual Return to Compliance Date:	Not reported
Scheduled Compliance Date:	Not reported
Date of Request:	Not reported
Date Response Received:	Not reported
Request Agency:	Not reported
Former Citation:	Not reported
Evaluation Date:	1982-12-20 00:00:00.0
Evaluation Responsible Agency:	EPA
Found Violation:	No
Evaluation Type Description:	COMPLIANCE EVALUATION INSPECTION ON-SITE
Evaluation Responsible Person Identifier:	R9EPA
Evaluation Responsible Sub-Organization:	Not reported
Actual Return to Compliance Date:	Not reported

Map ID
Direction
Distance
Elevation

MAP FINDINGS

Site

Database(s)

EDR ID Number
EPA ID Number

FORMER ELDORADO CHEMICAL CO., INC. (Continued)

1000341015

Scheduled Compliance Date:	Not reported
Date of Request:	Not reported
Date Response Received:	Not reported
Request Agency:	Not reported
Former Citation:	Not reported

WMUDS/SWAT:

Edit Date:	Not reported
Complexity:	Not reported
Primary Waste:	CNSOIL
Primary Waste Type:	Designated/Influent or Solid Wastes that pose a significant threat to water quality because of their high concentrations (E.G., BOD, Hardness, TRF, Chloride). 'Manageable' hazardous wastes (E.G., inorganic salts and heavy metals) are included in this category.
Secondary Waste:	Not reported
Secondary Waste Type:	Not reported
Base Meridian:	Not reported
NPID:	Not reported
Tonnage:	0
Regional Board ID:	Not reported
Municipal Solid Waste:	False
Superorder:	False
Open To Public:	False
Waste List:	False
Agency Type:	Private
Agency Name:	ELDORADO CHEMICAL CO.
Agency Department:	Not reported
Agency Address:	PO BOX 34837
Agency City,St,Zip:	SAN ANTONIO TX 78265
Agency Contact:	PAT SMITH
Agency Telephone:	5126532060
Land Owner Name:	Not reported
Land Owner Address:	Not reported
Land Owner City,St,Zip:	Not reported
Land Owner Contact:	Not reported

Map ID
Direction
Distance
Elevation

MAP FINDINGS

Site

Database(s)

EDR ID Number
EPA ID Number

FORMER ELDORADO CHEMICAL CO., INC. (Continued)

1000341015

Land Owner Phone: Not reported
Region: 5S
Facility Type: Industrial - Facility that treats and/or disposes of liquid or semisolid wastes from any servicing, producing, manufacturing or processing operation of whatever nature, including mining, gravel washing, geothermal operations, air conditioning, ship building and repairing, oil production, storage and disposal operations, water pumping.
Facility Description: Not reported
Facility Telephone: Not reported
SWAT Facility Name: Not reported
Primary SIC: Not reported
Secondary SIC: Not reported
Comments: Not reported
Last Facility Editors: Not reported
Waste Discharge System: True
Solid Waste Assessment Test Program: False
Toxic Pits Cleanup Act Program: False
Resource Conservation Recovery Act: False
Department of Defence: False
Solid Waste Assessment Test Program: Not reported
Threat to Water Quality: Not reported
Sub Chapter 15: True
Regional Board Project Officer: TLL
Number of WMUDS at Facility: 1
Section Range: Not reported
RCRA Facility: Yes
Waste Discharge Requirements: A
Self-Monitoring Rept. Frequency: No Reporting Requirements
Waste Discharge System ID: 5B392000N01
Solid Waste Information ID: Not reported

FINDS:

Registry ID: 110002147908

Click Here:

Environmental Interest/Information System:

US EPA TRIS (Toxics Release Inventory System) contains information from facilities on the amounts of over 300 listed toxic chemicals that these facilities release directly to air, water, land, or that are transported off-site.

RCRAInfo is a national information system that supports the Resource Conservation and Recovery Act (RCRA) program through the tracking of events and activities related to facilities that generate, transport, and treat, store, or dispose of hazardous waste. RCRAInfo allows RCRA program staff to track the notification, permit, compliance, and corrective action activities required under RCRA.

[Click this hyperlink](#) while viewing on your computer to access additional FINDS: detail in the EDR Site Report.

ECHO:

Envid: 1000341015
Registry ID: 110002147908
DFR URL: <http://echo.epa.gov/detailed-facility-report?fid=110002147908>
Name: ELDORADO CHEMICAL CO INC
Address: 1805 E. CHARTER WAY

Map ID
 Direction
 Distance
 Elevation

MAP FINDINGS

Site

Database(s)

EDR ID Number
 EPA ID Number

FORMER ELDORADO CHEMICAL CO., INC. (Continued)

1000341015

City,State,Zip: STOCKTON, CA 95205

**BM632
 NW
 1/2-1
 0.535 mi.
 2825 ft.**

**CANCUN RESTAURANT
 135 MINER
 STOCKTON, CA 95202
 Site 6 of 6 in cluster BM**

**LUST S108996997
 Cortese N/A
 Notify 65
 CERS**

**Relative:
 Lower
 Actual:
 14 ft.**

LUST:
 Name: CANCUN RESTAURANT
 Address: 135 MINER
 City,State,Zip: STOCKTON, CA 95202
 Lead Agency: CENTRAL VALLEY RWQCB (REGION 5S)
 Case Type: LUST Cleanup Site
 Geo Track: http://geotracker.waterboards.ca.gov/profile_report.asp?global_id=T0607715874
 Global Id: T0607715874
 Latitude: 37.956249
 Longitude: -121.289682
 Status: Open - Site Assessment
 Status Date: 02/12/2008
 Case Worker: VJF
 RB Case Number: 391173
 Local Agency: Not reported
 File Location: Local Agency
 Local Case Number: Not reported
 Potential Media Affect: Aquifer used for drinking water supply, Soil, Soil Vapor
 Potential Contaminants of Concern: Gasoline
 Site History: January 2008- One underground storage tank was removed from beneath the sidewalk (City of Stockton right-of-way) near the corner of Minor Street and Hunter. Soil samples were collected; laboratory analytical results reported petroleum hydrocarbon impact to the samples. June 2008- A site investigation began with the installation of four geoprobe soil borings; soil and grab groundwater samples were collected; laboratory analytical results confirmed the petroleum hydrocarbon impact to both soil and groundwater. July through August 2010- Five monitoring wells were installed (MW-1A, MW-1B, MW-2B, MW-3B, MW-4B). December 2013 through January 2014- In-Situ Chemical Oxidation (ISCO) pilot study was conducted.

LUST:
 Global Id: T0607715874
 Contact Type: Regional Board Caseworker
 Contact Name: VERA FISCHER
 Organization Name: CENTRAL VALLEY RWQCB (REGION 5S)
 Address: 11020 SUN CENTER DRIVE #200
 City: RANCHO CORDOVA
 Email: vera.fischer@waterboards.ca.gov
 Phone Number: Not reported

LUST:
 Global Id: T0607715874
 Action Type: ENFORCEMENT
 Date: 02/13/2008
 Action: Notice of Responsibility

LUST:
 Global Id: T0607715874
 Action Type: ENFORCEMENT
 Date: 02/04/2008

Map ID
Direction
Distance
Elevation

MAP FINDINGS

Site

Database(s)

EDR ID Number
EPA ID Number

CANCUN RESTAURANT (Continued)

S108996997

Action: Notification - Proposition 65 - #08-019

Global Id: T0607715874
Action Type: ENFORCEMENT
Date: 10/08/2010
Action: Site Visit / Inspection / Sampling

Global Id: T0607715874
Action Type: ENFORCEMENT
Date: 09/24/2014
Action: Complaint

Global Id: T0607715874
Action Type: ENFORCEMENT
Date: 07/19/2016
Action: Staff Letter

Global Id: T0607715874
Action Type: ENFORCEMENT
Date: 07/19/2016
Action: Clean Up Fund - Case Closure Review Summary Report (RSR)

Global Id: T0607715874
Action Type: ENFORCEMENT
Date: 07/29/2010
Action: Site Visit / Inspection / Sampling

Global Id: T0607715874
Action Type: ENFORCEMENT
Date: 02/12/2008
Action: Unauthorized Release Form

Global Id: T0607715874
Action Type: ENFORCEMENT
Date: 04/27/2011
Action: File review

Global Id: T0607715874
Action Type: ENFORCEMENT
Date: 09/30/2011
Action: Technical Correspondence / Assistance / Other

Global Id: T0607715874
Action Type: Other
Date: 02/04/2008
Action: Leak Discovery

Global Id: T0607715874
Action Type: RESPONSE
Date: 08/01/2016
Action: Monitoring Report - Quarterly

Global Id: T0607715874
Action Type: RESPONSE
Date: 09/01/2016
Action: Pilot Study/ Treatability Report

Map ID
Direction
Distance
Elevation

MAP FINDINGS

Site

Database(s)

EDR ID Number
EPA ID Number

CANCUN RESTAURANT (Continued)

S108996997

Global Id: T0607715874
Action Type: RESPONSE
Date: 05/31/2013
Action: Pilot Study / Treatability Workplan - Regulator Responded

Global Id: T0607715874
Action Type: RESPONSE
Date: 11/01/2016
Action: Soil Vapor Intrusion Investigation Workplan - Regulator Responded

Global Id: T0607715874
Action Type: RESPONSE
Date: 03/12/2019
Action: Site Investigation Workplan - Regulator Responded

Global Id: T0607715874
Action Type: ENFORCEMENT
Date: 02/03/2012
Action: Site Visit / Inspection / Sampling

Global Id: T0607715874
Action Type: ENFORCEMENT
Date: 08/05/2013
Action: Site Visit / Inspection / Sampling

Global Id: T0607715874
Action Type: ENFORCEMENT
Date: 12/21/2016
Action: Staff Letter

Global Id: T0607715874
Action Type: REMEDIATION
Date: 01/27/2014
Action: In Situ Biological Treatment

Global Id: T0607715874
Action Type: REMEDIATION
Date: 12/12/2013
Action: In Situ Biological Treatment

Global Id: T0607715874
Action Type: REMEDIATION
Date: 12/24/2013
Action: In Situ Biological Treatment

Global Id: T0607715874
Action Type: ENFORCEMENT
Date: 06/04/2012
Action: Technical Correspondence / Assistance / Other

Global Id: T0607715874
Action Type: ENFORCEMENT
Date: 02/26/2013
Action: Technical Correspondence / Assistance / Other

Global Id: T0607715874
Action Type: ENFORCEMENT

Map ID
Direction
Distance
Elevation

MAP FINDINGS

Site

Database(s)

EDR ID Number
EPA ID Number

CANCUN RESTAURANT (Continued)

S108996997

Date: 09/19/2013
Action: File review

Global Id: T0607715874
Action Type: Other
Date: 01/17/2008
Action: Leak Stopped

Global Id: T0607715874
Action Type: ENFORCEMENT
Date: 05/13/2010
Action: Technical Correspondence / Assistance / Other

Global Id: T0607715874
Action Type: ENFORCEMENT
Date: 04/17/2008
Action: Technical Correspondence / Assistance / Other - #04/17/2008

Global Id: T0607715874
Action Type: ENFORCEMENT
Date: 04/30/2013
Action: Technical Correspondence / Assistance / Other

Global Id: T0607715874
Action Type: ENFORCEMENT
Date: 10/22/2013
Action: File review

Global Id: T0607715874
Action Type: ENFORCEMENT
Date: 09/19/2013
Action: File review

Global Id: T0607715874
Action Type: ENFORCEMENT
Date: 03/04/2013
Action: File review

Global Id: T0607715874
Action Type: ENFORCEMENT
Date: 09/09/2013
Action: File review

Global Id: T0607715874
Action Type: ENFORCEMENT
Date: 08/02/2013
Action: File review

Global Id: T0607715874
Action Type: ENFORCEMENT
Date: 12/10/2008
Action: Staff Letter - #12/10/2008

Global Id: T0607715874
Action Type: ENFORCEMENT
Date: 10/14/2008
Action: Technical Correspondence / Assistance / Other - #10/14/2008

Map ID
Direction
Distance
Elevation

MAP FINDINGS

Site

Database(s)

EDR ID Number
EPA ID Number

CANCUN RESTAURANT (Continued)

S108996997

Global Id: T0607715874
Action Type: ENFORCEMENT
Date: 08/01/2013
Action: File review

Global Id: T0607715874
Action Type: ENFORCEMENT
Date: 09/19/2013
Action: Technical Correspondence / Assistance / Other

Global Id: T0607715874
Action Type: ENFORCEMENT
Date: 09/27/2012
Action: File review

Global Id: T0607715874
Action Type: ENFORCEMENT
Date: 12/28/2012
Action: Technical Correspondence / Assistance / Other

Global Id: T0607715874
Action Type: ENFORCEMENT
Date: 11/14/2013
Action: Site Visit / Inspection / Sampling

Global Id: T0607715874
Action Type: ENFORCEMENT
Date: 11/19/2013
Action: File review

Global Id: T0607715874
Action Type: ENFORCEMENT
Date: 12/24/2013
Action: Site Visit / Inspection / Sampling

Global Id: T0607715874
Action Type: ENFORCEMENT
Date: 08/21/2017
Action: Email Correspondence

Global Id: T0607715874
Action Type: Other
Date: 02/04/2008
Action: Leak Reported

Global Id: T0607715874
Action Type: ENFORCEMENT
Date: 05/13/2009
Action: File review

Global Id: T0607715874
Action Type: ENFORCEMENT
Date: 07/31/2009
Action: File review

Global Id: T0607715874
Action Type: ENFORCEMENT

Map ID
Direction
Distance
Elevation

MAP FINDINGS

Site

Database(s)

EDR ID Number
EPA ID Number

CANCUN RESTAURANT (Continued)

S108996997

Date: 12/24/2013
Action: Site Visit / Inspection / Sampling

Global Id: T0607715874
Action Type: ENFORCEMENT
Date: 01/23/2015
Action: Site Visit / Inspection / Sampling

Global Id: T0607715874
Action Type: ENFORCEMENT
Date: 07/07/2015
Action: Staff Letter

Global Id: T0607715874
Action Type: ENFORCEMENT
Date: 07/14/2014
Action: Site Visit / Inspection / Sampling

Global Id: T0607715874
Action Type: ENFORCEMENT
Date: 06/19/2017
Action: Staff Letter

Global Id: T0607715874
Action Type: ENFORCEMENT
Date: 08/31/2018
Action: Staff Letter

Global Id: T0607715874
Action Type: ENFORCEMENT
Date: 05/02/2019
Action: Staff Letter

Global Id: T0607715874
Action Type: ENFORCEMENT
Date: 08/28/2009
Action: Technical Correspondence / Assistance / Other

Global Id: T0607715874
Action Type: ENFORCEMENT
Date: 01/21/2010
Action: Clean Up Fund - Letter to RP

Global Id: T0607715874
Action Type: ENFORCEMENT
Date: 09/23/2014
Action: Complaint

Global Id: T0607715874
Action Type: ENFORCEMENT
Date: 04/01/2015
Action: Notice of Responsibility

Global Id: T0607715874
Action Type: ENFORCEMENT
Date: 04/06/2015
Action: Staff Letter

Map ID
Direction
Distance
Elevation

MAP FINDINGS

Site

Database(s)

EDR ID Number
EPA ID Number

CANCUN RESTAURANT (Continued)

S108996997

Global Id: T0607715874
Action Type: ENFORCEMENT
Date: 02/03/2010
Action: Technical Correspondence / Assistance / Other

Global Id: T0607715874
Action Type: ENFORCEMENT
Date: 11/30/2010
Action: Technical Correspondence / Assistance / Other

Global Id: T0607715874
Action Type: ENFORCEMENT
Date: 06/30/2011
Action: Technical Correspondence / Assistance / Other

Global Id: T0607715874
Action Type: ENFORCEMENT
Date: 06/15/2010
Action: Technical Correspondence / Assistance / Other

Global Id: T0607715874
Action Type: ENFORCEMENT
Date: 01/21/2015
Action: Verbal Communication

Global Id: T0607715874
Action Type: ENFORCEMENT
Date: 10/28/2014
Action: Site Visit / Inspection / Sampling

Global Id: T0607715874
Action Type: ENFORCEMENT
Date: 05/12/2014
Action: File review

Global Id: T0607715874
Action Type: ENFORCEMENT
Date: 10/09/2019
Action: Clean Up Fund - Case Closure Review Summary Report (RSR)

LUST:

Global Id: T0607715874
Status: Open - Case Begin Date
Status Date: 01/17/2008

Global Id: T0607715874
Status: Open - Site Assessment
Status Date: 02/12/2008

LUST REG 5:

Name: CANCUN RESTAURANT
Address: 135 MINER
City: STOCKTON
Region: 5
Status: Leak being confirmed

Map ID
Direction
Distance
Elevation

MAP FINDINGS

Site

Database(s)

EDR ID Number
EPA ID Number

CANCUN RESTAURANT (Continued)

S108996997

Case Number: 391173
Case Type: Soil only
Substance: MISC MVF
Staff Initials: JLB
Lead Agency: Local
Program: LUST
MTBE Code: N/A

CORTESE:

Name: CANCUN RESTAURANT
Address: 135 MINER
City,State,Zip: STOCKTON, CA 95202
Region: CORTESE
Envirostor Id: Not reported
Global ID: T0607715874
Site/Facility Type: LUST CLEANUP SITE
Cleanup Status: OPEN - SITE ASSESSMENT
Status Date: Not reported
Site Code: Not reported
Latitude: Not reported
Longitude: Not reported
Owner: Not reported
Enf Type: Not reported
Swat R: Not reported
Flag: active
Order No: Not reported
Waste Discharge System No: Not reported
Effective Date: Not reported
Region 2: Not reported
WID Id: Not reported
Solid Waste Id No: Not reported
Waste Management Uit Name: Not reported
File Name: Active Open

NOTIFY 65:

Name: CANCUN RESTAURANT
Address: 135 MINER
City,State,Zip: STOCKTON, CA 95202
Date Reported: Not reported
Staff Initials: Not reported
Board File Number: Not reported
Facility Type: Not reported
Discharge Date: Not reported
Issue Date: 02/04/2008
Incident Description: Not reported

Name: CANCUN RESTAURANT
Address: 135 MINER
City,State,Zip: STOCKTON, CA 95202
Date Reported: Not reported
Staff Initials: Not reported
Board File Number: Not reported
Facility Type: Not reported
Discharge Date: Not reported
Issue Date: Not reported
Incident Description: Not reported

Map ID
 Direction
 Distance
 Elevation

MAP FINDINGS

Site

Database(s)

EDR ID Number
 EPA ID Number

CANCUN RESTAURANT (Continued)

S108996997

CERS:

Name: CANCUN RESTAURANT
 Address: 135 MINER
 City,State,Zip: STOCKTON, CA 95202
 Site ID: 253833
 CERS ID: T0607715874
 CERS Description: Leaking Underground Storage Tank Cleanup Site

Affiliation:

Affiliation Type Desc: Regional Board Caseworker
 Entity Name: VERA FISCHER - CENTRAL VALLEY RWQCB (REGION 5S)
 Entity Title: Not reported
 Affiliation Address: 11020 SUN CENTER DRIVE #200
 Affiliation City: RANCHO CORDOVA
 Affiliation State: CA
 Affiliation Country: Not reported
 Affiliation Zip: Not reported
 Affiliation Phone: Not reported

BO633
WSW
1/2-1
0.554 mi.
2926 ft.

R V CIRCUITS
916 SOUTH CENTER STREET
STOCKTON, CA 95206

RESPONSE **1000106974**
ENVIROSTOR **N/A**
CERS

Site 1 of 2 in cluster BO

Relative:
Lower
Actual:
17 ft.

RESPONSE:

Name: R V CIRCUITS
 Address: 916 SOUTH CENTER STREET
 City,State,Zip: STOCKTON, CA 95206
 Facility ID: 39340027
 Site Type: State Response
 Site Type Detail: State Response or NPL
 Acres: 0.5
 National Priorities List: NO
 Cleanup Oversight Agencies: SMBRP
 Lead Agency Description: DTSC - Site Cleanup Program
 Project Manager: Not reported
 Supervisor: Steven Becker
 Division Branch: Cleanup Sacramento
 Site Code: 600520
 Site Mgmt. Req.: NONE SPECIFIED
 Assembly: 13
 Senate: 05
 Special Program Status: Not reported
 Status: No Further Action
 Status Date: 05/14/2002
 Restricted Use: NO
 Funding: * Unknown
 Latitude: 37.94323
 Longitude: -121.2881
 APN: 14714036
 Past Use: MANUFACTURING - ELECTRONIC, METAL PLATING - OTHER
 Potential COC : Chromium III Copper and compounds Zinc
 Confirmed COC: Chromium III Copper and compounds Zinc
 Potential Description: SOIL
 Alias Name: RV CIRCUITS
 Alias Type: Alternate Name

Map ID
Direction
Distance
Elevation

MAP FINDINGS

Site

Database(s)

EDR ID Number
EPA ID Number

R V CIRCUITS (Continued)

1000106974

Alias Name: 14714036
Alias Type: APN
Alias Name: 110033612712
Alias Type: EPA (FRS #)
Alias Name: 600520
Alias Type: Project Code (Site Code)
Alias Name: 39340027
Alias Type: Envirostor ID Number

Completed Info:

Completed Area Name: PROJECT WIDE
Completed Sub Area Name: Not reported
Completed Document Type: Preliminary Endangerment Assessment Report
Completed Date: 05/14/2002
Comments: PEA -- A Preliminary Endangerment Assessment (PEA) was completed for the site after approximately 30 tons of contaminated soil had been removed by the property owner. The PEA looked at the hazard and risk posed by the current site conditions as compared to background concentrations for metals, cyanide, volatile and semi-volatile organic compounds. It found that the risk/hazard posed was acceptable for DTSC to grant no further action status. The scope of the PEA did not address lead-based paint or asbestos containing building materials on site which will be addressed by the city through the building occupancy requirements.

Completed Area Name: PROJECT WIDE
Completed Sub Area Name: Not reported
Completed Document Type: Site Characterization Workplan
Completed Date: 09/25/2000
Comments: Not reported

Completed Area Name: PROJECT WIDE
Completed Sub Area Name: Not reported
Completed Document Type: Preliminary Endangerment Assessment Report
Completed Date: 05/21/2002
Comments: Not reported

Completed Area Name: PROJECT WIDE
Completed Sub Area Name: Not reported
Completed Document Type: Correspondence
Completed Date: 05/14/2002
Comments: Not reported

Future Area Name: Not reported
Future Sub Area Name: Not reported
Future Document Type: Not reported
Future Due Date: Not reported
Schedule Area Name: Not reported
Schedule Sub Area Name: Not reported
Schedule Document Type: Not reported
Schedule Due Date: Not reported
Schedule Revised Date: Not reported

ENVIROSTOR:

Name: R V CIRCUITS
Address: 916 SOUTH CENTER STREET
City,State,Zip: STOCKTON, CA 95206

Map ID
Direction
Distance
Elevation

MAP FINDINGS

Site

Database(s)

EDR ID Number
EPA ID Number

R V CIRCUITS (Continued)

1000106974

Facility ID: 39340027
Status: No Further Action
Status Date: 05/14/2002
Site Code: 600520
Site Type: State Response
Site Type Detailed: State Response or NPL
Acres: 0.5
NPL: NO
Regulatory Agencies: SMBRP
Lead Agency: SMBRP
Program Manager: Not reported
Supervisor: Steven Becker
Division Branch: Cleanup Sacramento
Assembly: 13
Senate: 05
Special Program: Not reported
Restricted Use: NO
Site Mgmt Req: NONE SPECIFIED
Funding: * Unknown
Latitude: 37.94323
Longitude: -121.2881
APN: 14714036
Past Use: MANUFACTURING - ELECTRONIC, METAL PLATING - OTHER
Potential COC: Chromium III Copper and compounds Zinc
Confirmed COC: Chromium III Copper and compounds Zinc
Potential Description: SOIL
Alias Name: RV CIRCUITS
Alias Type: Alternate Name
Alias Name: 14714036
Alias Type: APN
Alias Name: 110033612712
Alias Type: EPA (FRS #)
Alias Name: 600520
Alias Type: Project Code (Site Code)
Alias Name: 39340027
Alias Type: Envirostor ID Number

Completed Info:

Completed Area Name: PROJECT WIDE
Completed Sub Area Name: Not reported
Completed Document Type: Preliminary Endangerment Assessment Report
Completed Date: 05/14/2002
Comments: PEA -- A Preliminary Endangerment Assessment (PEA) was completed for the site after approximately 30 tons of contaminated soil had been removed by the property owner. The PEA looked at the hazard and risk posed by the current site conditions as compared to background concentrations for metals, cyanide, volatile and semi-volatile organic compounds. It found that the risk/hazard posed was acceptable for DTSC to grant no further action status. The scope of the PEA did not address lead-based paint or asbestos containing building materials on site which will be addressed by the city through the building occupancy requirements.

Completed Area Name: PROJECT WIDE
Completed Sub Area Name: Not reported
Completed Document Type: Site Characterization Workplan
Completed Date: 09/25/2000
Comments: Not reported

Map ID
Direction
Distance
Elevation

MAP FINDINGS

Site

Database(s)

EDR ID Number
EPA ID Number

R V CIRCUITS (Continued)

1000106974

Completed Area Name: PROJECT WIDE
Completed Sub Area Name: Not reported
Completed Document Type: Preliminary Endangerment Assessment Report
Completed Date: 05/21/2002
Comments: Not reported

Completed Area Name: PROJECT WIDE
Completed Sub Area Name: Not reported
Completed Document Type: Correspondence
Completed Date: 05/14/2002
Comments: Not reported

Future Area Name: Not reported
Future Sub Area Name: Not reported
Future Document Type: Not reported
Future Due Date: Not reported
Schedule Area Name: Not reported
Schedule Sub Area Name: Not reported
Schedule Document Type: Not reported
Schedule Due Date: Not reported
Schedule Revised Date: Not reported

CERS:

Name: R V CIRCUITS
Address: 916 SOUTH CENTER STREET
City,State,Zip: STOCKTON, CA 95206
Site ID: 341988
CERS ID: 39340027
CERS Description: State Response

Affiliation:

Affiliation Type Desc: Supervisor
Entity Name: STEVEN BECKER
Entity Title: Not reported
Affiliation Address: Not reported
Affiliation City: Not reported
Affiliation State: Not reported
Affiliation Country: Not reported
Affiliation Zip: Not reported
Affiliation Phone: Not reported

BO634
WSW
1/2-1
0.557 mi.
2942 ft.

GREAT WESTERN CHEMICAL COMPANY
826 SOUTH CENTER ST
STOCKTON, CA 95206
Site 2 of 2 in cluster BO

RCRA-SQG 1000158761
RESPONSE CAD070153473
ENVIROSTOR
HIST Cal-Sites
FINDS
ECHO

Relative:
Lower

RCRA Listings:

Actual:
17 ft.

Date Form Received by Agency: 1996-09-01 00:00:00.0
Handler Name: GREAT WESTERN CHEMICAL COMPANY
Handler Address: 826 SOUTH CENTER ST
Handler City,State,Zip: STOCKTON, CA 95206
EPA ID: CAD070153473
Contact Name: Not reported
Contact Address: Not reported
Contact City,State,Zip: Not reported

Map ID
 Direction
 Distance
 Elevation

MAP FINDINGS

Site

Database(s)

EDR ID Number
 EPA ID Number

GREAT WESTERN CHEMICAL COMPANY (Continued)

1000158761

Contact Telephone:	Not reported
Contact Fax:	Not reported
Contact Email:	Not reported
Contact Title:	Not reported
EPA Region:	09
Land Type:	Not reported
Federal Waste Generator Description:	Small Quantity Generator
Non-Notifier:	Not reported
Biennial Report Cycle:	Not reported
Accessibility:	Not reported
Active Site Indicator:	Handler Activities
State District Owner:	CA
State District:	1
Mailing Address:	826 SOUTH CENTER ST
Mailing City, State, Zip:	STOCKTON, CA 95206
Owner Name:	Not reported
Owner Type:	Not reported
Operator Name:	MCCALL OIL AND CHEMICAL CORPORATION
Operator Type:	Private
Short-Term Generator Activity:	No
Importer Activity:	No
Mixed Waste Generator:	No
Transporter Activity:	No
Transfer Facility Activity:	No
Recycler Activity with Storage:	No
Small Quantity On-Site Burner Exemption:	No
Smelting Melting and Refining Furnace Exemption:	No
Underground Injection Control:	No
Off-Site Waste Receipt:	No
Universal Waste Indicator:	No
Universal Waste Destination Facility:	No
Federal Universal Waste:	No
Active Site Fed-Reg Treatment Storage and Disposal Facility:	Not reported
Active Site Converter Treatment storage and Disposal Facility:	Not reported
Active Site State-Reg Treatment Storage and Disposal Facility:	Not reported
Active Site State-Reg Handler:	---
Federal Facility Indicator:	Not reported
Hazardous Secondary Material Indicator:	NN
Sub-Part K Indicator:	Not reported
Commercial TSD Indicator:	No
Treatment Storage and Disposal Type:	Not reported
2018 GPRA Permit Baseline:	Not on the Baseline
2018 GPRA Renewals Baseline:	Not on the Baseline
Permit Renewals Workload Universe:	Not reported
Permit Workload Universe:	Not reported
Permit Progress Universe:	Not reported
Post-Closure Workload Universe:	Not reported
Closure Workload Universe:	Not reported
202 GPRA Corrective Action Baseline:	No
Corrective Action Workload Universe:	No
Subject to Corrective Action Universe:	No
Non-TSDFs Where RCRA CA has Been Imposed Universe:	No
TSDFs Potentially Subject to CA Under 3004 (u)/(v) Universe:	No
TSDFs Only Subject to CA under Discretionary Auth Universe:	No
Corrective Action Priority Ranking:	No NCAPS ranking
Environmental Control Indicator:	No
Institutional Control Indicator:	No

Map ID
Direction
Distance
Elevation

MAP FINDINGS

Site

Database(s)

EDR ID Number
EPA ID Number

GREAT WESTERN CHEMICAL COMPANY (Continued)

1000158761

Human Exposure Controls Indicator: N/A
Groundwater Controls Indicator: N/A
Operating TSDF Universe: Not reported
Full Enforcement Universe: Not reported
Significant Non-Complier Universe: No
Unaddressed Significant Non-Complier Universe: No
Addressed Significant Non-Complier Universe: No
Significant Non-Complier With a Compliance Schedule Universe: No
Financial Assurance Required: Not reported
Handler Date of Last Change: 2002-06-27 03:21:37.0
Recognized Trader-Importer: No
Recognized Trader-Exporter: No
Importer of Spent Lead Acid Batteries: No
Exporter of Spent Lead Acid Batteries: No
Recycler Activity Without Storage: Not reported
Manifest Broker: Not reported
Sub-Part P Indicator: Not reported

Handler - Owner Operator:

Owner/Operator Indicator: Operator
Owner/Operator Name: MCCALL OIL AND CHEMICAL CORPORATION
Legal Status: Private
Date Became Current: Not reported
Date Ended Current: Not reported
Owner/Operator Address: 808 SW 15TH AVENUE
Owner/Operator City,State,Zip: CITY NOT REPORTED, OR 99999
Owner/Operator Telephone: 503-228-2600
Owner/Operator Telephone Ext: Not reported
Owner/Operator Fax: Not reported
Owner/Operator Email: Not reported

Owner/Operator Indicator: Owner
Owner/Operator Name: MCCALL OIL AND CHEMICAL CORPORATION
Legal Status: Private
Date Became Current: Not reported
Date Ended Current: Not reported
Owner/Operator Address: 808 SW 15TH AVENUE
Owner/Operator City,State,Zip: PORTLAND, OR 97205
Owner/Operator Telephone: 503-228-2600
Owner/Operator Telephone Ext: Not reported
Owner/Operator Fax: Not reported
Owner/Operator Email: Not reported

Historic Generators:

Receive Date: 1996-09-01 00:00:00.0
Handler Name: GREAT WESTERN CHEMICAL COMPANY
Federal Waste Generator Description: Small Quantity Generator
State District Owner: CA
Large Quantity Handler of Universal Waste: No
Recognized Trader Importer: No
Recognized Trader Exporter: No
Spent Lead Acid Battery Importer: No
Spent Lead Acid Battery Exporter: No
Current Record: Yes
Non Storage Recycler Activity: Not reported

Map ID
Direction
Distance
Elevation

MAP FINDINGS

Site

Database(s)

EDR ID Number
EPA ID Number

GREAT WESTERN CHEMICAL COMPANY (Continued)

1000158761

Electronic Manifest Broker:	Not reported
Receive Date:	1980-08-14 00:00:00.0
Handler Name:	GREAT WESTERN CHEMICAL COMPANY
Federal Waste Generator Description:	Large Quantity Generator
State District Owner:	CA
Large Quantity Handler of Universal Waste:	No
Recognized Trader Importer:	No
Recognized Trader Exporter:	No
Spent Lead Acid Battery Importer:	No
Spent Lead Acid Battery Exporter:	No
Current Record:	No
Non Storage Recycler Activity:	Not reported
Electronic Manifest Broker:	Not reported
Receive Date:	1992-02-19 00:00:00.0
Handler Name:	GREAT WESTERN CHEMICAL
Federal Waste Generator Description:	Large Quantity Generator
State District Owner:	Not reported
Large Quantity Handler of Universal Waste:	No
Recognized Trader Importer:	No
Recognized Trader Exporter:	No
Spent Lead Acid Battery Importer:	No
Spent Lead Acid Battery Exporter:	No
Current Record:	No
Non Storage Recycler Activity:	Not reported
Electronic Manifest Broker:	Not reported

List of NAICS Codes and Descriptions:

NAICS Code:	42269
NAICS Description:	OTHER CHEMICAL AND ALLIED PRODUCTS WHOLESALERS

Facility Has Received Notices of Violation:

Found Violation:	No
Agency Which Determined Violation:	Not reported
Violation Short Description:	Not reported
Date Violation was Determined:	Not reported
Actual Return to Compliance Date:	Not reported
Return to Compliance Qualifier:	Not reported
Violation Responsible Agency:	Not reported
Scheduled Compliance Date:	Not reported
Enforcement Identifier:	Not reported
Date of Enforcement Action:	Not reported
Enforcement Responsible Agency:	Not reported
Enforcement Docket Number:	Not reported
Enforcement Attorney:	Not reported
Corrective Action Component:	Not reported
Appeal Initiated Date:	Not reported
Appeal Resolution Date:	Not reported
Disposition Status Date:	Not reported
Disposition Status:	Not reported
Disposition Status Description:	Not reported
Consent/Final Order Sequence Number:	Not reported
Consent/Final Order Respondent Name:	Not reported
Consent/Final Order Lead Agency:	Not reported
Enforcement Type:	Not reported

Map ID
Direction
Distance
Elevation

MAP FINDINGS

Site

Database(s)

EDR ID Number
EPA ID Number

GREAT WESTERN CHEMICAL COMPANY (Continued)

1000158761

Enforcement Responsible Person: Not reported
Enforcement Responsible Sub-Organization: Not reported
SEP Sequence Number: Not reported
SEP Expenditure Amount: Not reported
SEP Scheduled Completion Date: Not reported
SEP Actual Date: Not reported
SEP Defaulted Date: Not reported
SEP Type: Not reported
SEP Type Description: Not reported
Proposed Amount: Not reported
Final Monetary Amount: Not reported
Paid Amount: Not reported
Final Count: Not reported
Final Amount: Not reported

Found Violation: Yes
Agency Which Determined Violation: State
Violation Short Description: Generators - General
Date Violation was Determined: 1985-04-18 00:00:00.0
Actual Return to Compliance Date: 1985-04-18 00:00:00.0
Return to Compliance Qualifier: Observed
Violation Responsible Agency: State
Scheduled Compliance Date: Not reported
Enforcement Identifier: 001
Date of Enforcement Action: 1985-04-18 00:00:00.0
Enforcement Responsible Agency: State
Enforcement Docket Number: Not reported
Enforcement Attorney: Not reported
Corrective Action Component: No
Appeal Initiated Date: Not reported
Appeal Resolution Date: Not reported
Disposition Status Date: Not reported
Disposition Status: Not reported
Disposition Status Description: Not reported
Consent/Final Order Sequence Number: Not reported
Consent/Final Order Respondent Name: Not reported
Consent/Final Order Lead Agency: Not reported
Enforcement Type: WRITTEN INFORMAL
Enforcement Responsible Person: R9STA
Enforcement Responsible Sub-Organization: Not reported
SEP Sequence Number: Not reported
SEP Expenditure Amount: Not reported
SEP Scheduled Completion Date: Not reported
SEP Actual Date: Not reported
SEP Defaulted Date: Not reported
SEP Type: Not reported
SEP Type Description: Not reported
Proposed Amount: Not reported
Final Monetary Amount: Not reported
Paid Amount: Not reported
Final Count: Not reported
Final Amount: Not reported

Evaluation Action Summary:
Evaluation Date: 1985-04-18 00:00:00.0
Evaluation Responsible Agency: State
Found Violation: No

Map ID
Direction
Distance
Elevation

MAP FINDINGS

Site

Database(s)

EDR ID Number
EPA ID Number

GREAT WESTERN CHEMICAL COMPANY (Continued)

1000158761

Evaluation Type Description:	COMPLIANCE EVALUATION INSPECTION ON-SITE
Evaluation Responsible Person Identifier:	R9STA
Evaluation Responsible Sub-Organization:	Not reported
Actual Return to Compliance Date:	Not reported
Scheduled Compliance Date:	Not reported
Date of Request:	Not reported
Date Response Received:	Not reported
Request Agency:	Not reported
Former Citation:	Not reported
Evaluation Date:	1985-04-18 00:00:00.0
Evaluation Responsible Agency:	State
Found Violation:	Yes
Evaluation Type Description:	FOCUSED COMPLIANCE INSPECTION
Evaluation Responsible Person Identifier:	R9STA
Evaluation Responsible Sub-Organization:	Not reported
Actual Return to Compliance Date:	1985-04-18 00:00:00.0
Scheduled Compliance Date:	Not reported
Date of Request:	Not reported
Date Response Received:	Not reported
Request Agency:	Not reported
Former Citation:	Not reported

RESPONSE:

Name:	GREAT WESTERN CHEMICAL COMPANY
Address:	826 SOUTH CENTER STREET
City,State,Zip:	STOCKTON, CA 95206
Facility ID:	39280008
Site Type:	State Response
Site Type Detail:	State Response or NPL
Acres:	Not reported
National Priorities List:	NO
Cleanup Oversight Agencies:	NONE SPECIFIED
Lead Agency Description:	Not reported
Project Manager:	Not reported
Supervisor:	* Egarcia2
Division Branch:	Cleanup Sacramento
Site Code:	100324
Site Mgmt. Req.:	NONE SPECIFIED
Assembly:	13
Senate:	05
Special Program Status:	Not reported
Status:	Certified
Status Date:	10/21/1994
Restricted Use:	NO
Funding:	Responsible Party
Latitude:	37.94388
Longitude:	-121.2886
APN:	NONE SPECIFIED
Past Use:	DISTRIBUTOR - CHEMICAL
Potential COC :	* UNSPECIFIED AQUEOUS SOLUTION Arsenic
Confirmed COC:	10195-NO Arsenic
Potential Description:	SOIL
Alias Name:	CHEMICAL AND ALLIED PRODUCTS
Alias Type:	Alternate Name
Alias Name:	FRIEDMAN BAG CO

Map ID
Direction
Distance
Elevation

MAP FINDINGS

Site

Database(s)

EDR ID Number
EPA ID Number

GREAT WESTERN CHEMICAL COMPANY (Continued)

1000158761

Alias Type: Alternate Name
Alias Name: 110002656000
Alias Type: EPA (FRS #)
Alias Name: 100324
Alias Type: Project Code (Site Code)
Alias Name: 39280008
Alias Type: Envirostor ID Number

Completed Info:

Completed Area Name: PROJECT WIDE
Completed Sub Area Name: Not reported
Completed Document Type: * Cost Recovery Settlements/Decrees
Completed Date: 06/11/1997
Comments: COST/STLMT -- The Deputy Attorney General on behalf of DTSC executed a verbal agreement with the PRP. The agreement was for the PRP to pay \$9K of the \$11.7K in outstanding costs at the site. Payment was made on 6/11/97.

Completed Area Name: PROJECT WIDE
Completed Sub Area Name: Not reported
Completed Document Type: Certification
Completed Date: 10/21/1994
Comments: Not reported

Completed Area Name: PROJECT WIDE
Completed Sub Area Name: Not reported
Completed Document Type: * Discovery
Completed Date: 09/01/1981
Comments: FACILITY IDENTIFIED PERMIT ISD

Completed Area Name: PROJECT WIDE
Completed Sub Area Name: Not reported
Completed Document Type: Preliminary Endangerment Assessment Report
Completed Date: 07/22/1993
Comments: Final PEA report approved. No further action status will be contingent upon an additional removal of arsenic contaminated soil from the Santa Fe Railroad property. The Removal Action is required before the site status will be changed to NFA.

Completed Area Name: PROJECT WIDE
Completed Sub Area Name: Not reported
Completed Document Type: * Expedited Response Action
Completed Date: 06/15/1993
Comments: Not reported

Completed Area Name: PROJECT WIDE
Completed Sub Area Name: Not reported
Completed Document Type: Site Screening
Completed Date: 07/27/1990
Comments: SITE SCREENING DONE NEED TO ADDRESS TCE SPILL. RECOMMEND MEDIUM PRIORITY PRELIMINARY ENDANGERMENT ASSESSMENT.

Completed Area Name: PROJECT WIDE
Completed Sub Area Name: Not reported
Completed Document Type: Site Screening
Completed Date: 02/18/1987
Comments: SITE SCREENING DONE NO CLEANUP DOCUMENTED.

Map ID
Direction
Distance
Elevation

MAP FINDINGS

Site

Database(s)

EDR ID Number
EPA ID Number

GREAT WESTERN CHEMICAL COMPANY (Continued)

1000158761

Future Area Name: Not reported
Future Sub Area Name: Not reported
Future Document Type: Not reported
Future Due Date: Not reported
Schedule Area Name: Not reported
Schedule Sub Area Name: Not reported
Schedule Document Type: Not reported
Schedule Due Date: Not reported
Schedule Revised Date: Not reported

ENVIROSTOR:

Name: GREAT WESTERN CHEMICAL COMPANY
Address: 826 SOUTH CENTER STREET
City,State,Zip: STOCKTON, CA 95206
Facility ID: 39280008
Status: Certified
Status Date: 10/21/1994
Site Code: 100324
Site Type: State Response
Site Type Detailed: State Response or NPL
Acres: Not reported
NPL: NO
Regulatory Agencies: NONE SPECIFIED
Lead Agency: NONE SPECIFIED
Program Manager: Not reported
Supervisor: * Egarcia2
Division Branch: Cleanup Sacramento
Assembly: 13
Senate: 05
Special Program: Not reported
Restricted Use: NO
Site Mgmt Req: NONE SPECIFIED
Funding: Responsible Party
Latitude: 37.94388
Longitude: -121.2886
APN: NONE SPECIFIED
Past Use: DISTRIBUTOR - CHEMICAL
Potential COC: * UNSPECIFIED AQUEOUS SOLUTION Arsenic
Confirmed COC: 10195-NO Arsenic
Potential Description: SOIL
Alias Name: CHEMICAL AND ALLIED PRODUCTS
Alias Type: Alternate Name
Alias Name: FRIEDMAN BAG CO
Alias Type: Alternate Name
Alias Name: 110002656000
Alias Type: EPA (FRS #)
Alias Name: 100324
Alias Type: Project Code (Site Code)
Alias Name: 39280008
Alias Type: Envirostor ID Number

Completed Info:

Completed Area Name: PROJECT WIDE
Completed Sub Area Name: Not reported
Completed Document Type: * Cost Recovery Settlements/Decrees
Completed Date: 06/11/1997
Comments: COST/STLMT -- The Deputy Attorney General on behalf of DTSC executed

Map ID
Direction
Distance
Elevation

MAP FINDINGS

Site

Database(s)

EDR ID Number
EPA ID Number

GREAT WESTERN CHEMICAL COMPANY (Continued)

1000158761

a verbal agreement with the PRP. The agreement was for the PRP to pay \$9K of the \$11.7K in outstanding costs at the site. Payment was made on 6/11/97.

Completed Area Name: PROJECT WIDE
Completed Sub Area Name: Not reported
Completed Document Type: Certification
Completed Date: 10/21/1994
Comments: Not reported

Completed Area Name: PROJECT WIDE
Completed Sub Area Name: Not reported
Completed Document Type: * Discovery
Completed Date: 09/01/1981
Comments: FACILITY IDENTIFIED PERMIT ISD

Completed Area Name: PROJECT WIDE
Completed Sub Area Name: Not reported
Completed Document Type: Preliminary Endangerment Assessment Report
Completed Date: 07/22/1993
Comments: Final PEA report approved. No further action status will be contingent upon an additional removal of arsenic contaminated soil from the Santa Fe Railroad property. The Removal Action is required before the site status will be changed to NFA.

Completed Area Name: PROJECT WIDE
Completed Sub Area Name: Not reported
Completed Document Type: * Expedited Response Action
Completed Date: 06/15/1993
Comments: Not reported

Completed Area Name: PROJECT WIDE
Completed Sub Area Name: Not reported
Completed Document Type: Site Screening
Completed Date: 07/27/1990
Comments: SITE SCREENING DONE NEED TO ADDRESS TCE SPILL. RECOMMEND MEDIUM PRIORITY PRELIMINARY ENDANGERMENT ASSESSMENT.

Completed Area Name: PROJECT WIDE
Completed Sub Area Name: Not reported
Completed Document Type: Site Screening
Completed Date: 02/18/1987
Comments: SITE SCREENING DONE NO CLEANUP DOCUMENTED.

Future Area Name: Not reported
Future Sub Area Name: Not reported
Future Document Type: Not reported
Future Due Date: Not reported
Schedule Area Name: Not reported
Schedule Sub Area Name: Not reported
Schedule Document Type: Not reported
Schedule Due Date: Not reported
Schedule Revised Date: Not reported

Calsite:

Name: GREAT WESTERN CHEMICAL COMPANY
Address: 826 SOUTH CENTER STREET

Map ID
Direction
Distance
Elevation

MAP FINDINGS

Site

Database(s)

EDR ID Number
EPA ID Number

GREAT WESTERN CHEMICAL COMPANY (Continued)

1000158761

City: STOCKTON
Region: SACRAMENTO
Facility ID: 39280008
Facility Type: RP
Type: RESPONSIBLE PARTY
Branch: CC
Branch Name: CENTRAL CALIFORNIA
File Name: Not reported
State Senate District: 10211994
Status: CERTIFIED AS HAVING BEEN REMEDIED SATISFACTORILY UNDER DTSC OVERSIGHT
Status Name: CERTIFIED
Lead Agency: N/A
NPL: Not reported
SIC Code: 28
SIC Name: MANU - CHEMICALS & ALLIED PRODUCTS
Access: Controlled
Cortese: Not reported
Hazardous Ranking Score: Not reported
Date Site Hazard Ranked: Not reported
Groundwater Contamination: Not reported
Staff Member Responsible for Site: EGARCIA2
Supervisor Responsible for Site: Not reported
Region Water Control Board: CV
Region Water Control Board Name: CENTRAL VALLEY
Lat/Long Direction: Not reported
Lat/Long (dms): 0 0 0 / 0 0 0
Lat/long Method: Not reported
Lat/Long Description: Not reported
State Assembly District Code: 17
State Senate District Code: 05
Facility ID: 39280008
Activity: DISC
Activity Name: DISCOVERY
AWP Code: Not reported
Proposed Budget: 0
AWP Completion Date: Not reported
Revised Due Date: Not reported
Comments Date: 09011981
Est Person-Yrs to complete: 0
Estimated Size: Not reported
Request to Delete Activity: Not reported
Activity Status: CERT
Definition of Status: CERTIFIED
Liquids Removed (Gals): 0
Liquids Treated (Gals): 0
Action Included Capping: Not reported
Well Decommissioned: Not reported
Action Included Fencing: Not reported
Removal Action Certification: Not reported
Activity Comments: Not reported
For Commercial Reuse: 0
For Industrial Reuse: 0
For Residential Reuse: 0
Unknown Type: 0
Facility ID: 39280008
Activity: SS
Activity Name: SITE SCREENING

Map ID
Direction
Distance
Elevation

MAP FINDINGS

Site

Database(s)

EDR ID Number
EPA ID Number

GREAT WESTERN CHEMICAL COMPANY (Continued)

1000158761

AWP Code: Not reported
Proposed Budget: 0
AWP Completion Date: Not reported
Revised Due Date: Not reported
Comments Date: 02181987
Est Person-Yrs to complete: 0
Estimated Size: Not reported
Request to Delete Activity: Not reported
Activity Status: CERT
Definition of Status: CERTIFIED
Liquids Removed (Gals): 0
Liquids Treated (Gals): 0
Action Included Capping: Not reported
Well Decommissioned: Not reported
Action Included Fencing: Not reported
Removal Action Certification: Not reported
Activity Comments: Not reported
For Commercial Reuse: 0
For Industrial Reuse: 0
For Residential Reuse: 0
Unknown Type: 0
Facility ID: 39280008
Activity: SS
Activity Name: SITE SCREENING
AWP Code: Not reported
Proposed Budget: 0
AWP Completion Date: Not reported
Revised Due Date: Not reported
Comments Date: 07271990
Est Person-Yrs to complete: 0
Estimated Size: Not reported
Request to Delete Activity: Not reported
Activity Status: CERT
Definition of Status: CERTIFIED
Liquids Removed (Gals): 0
Liquids Treated (Gals): 0
Action Included Capping: Not reported
Well Decommissioned: Not reported
Action Included Fencing: Not reported
Removal Action Certification: Not reported
Activity Comments: Not reported
For Commercial Reuse: 0
For Industrial Reuse: 0
For Residential Reuse: 0
Unknown Type: 0
Facility ID: 39280008
Activity: ERA
Activity Name: EXPEDITED RESPONSE ACTION
AWP Code: Not reported
Proposed Budget: 0
AWP Completion Date: Not reported
Revised Due Date: Not reported
Comments Date: 06151993
Est Person-Yrs to complete: 0
Estimated Size: Not reported
Request to Delete Activity: Not reported
Activity Status: CERT

Map ID
Direction
Distance
Elevation

MAP FINDINGS

Site

Database(s)

EDR ID Number
EPA ID Number

GREAT WESTERN CHEMICAL COMPANY (Continued)

1000158761

Definition of Status:	CERTIFIED
Liquids Removed (Gals):	19
Liquids Treated (Gals):	0
Action Included Capping:	Not reported
Well Decommissioned:	Not reported
Action Included Fencing:	Not reported
Removal Action Certification:	N
Activity Comments:	REMOVAL OF SOIL CONTAMINATED WITH ARSENIC.
For Commercial Reuse:	0
For Industrial Reuse:	0
For Residential Reuse:	0
Unknown Type:	0
Facility ID:	39280008
Activity:	PEA
Activity Name:	PRELIMINARY ENDANGERMENT ASSESSMENT
AWP Code:	Not reported
Proposed Budget:	0
AWP Completion Date:	Not reported
Revised Due Date:	Not reported
Comments Date:	07221993
Est Person-Yrs to complete:	0
Estimated Size:	Not reported
Request to Delete Activity:	Not reported
Activity Status:	CERT
Definition of Status:	CERTIFIED
Liquids Removed (Gals):	0
Liquids Treated (Gals):	0
Action Included Capping:	Not reported
Well Decommissioned:	Not reported
Action Included Fencing:	Not reported
Removal Action Certification:	Not reported
Activity Comments:	Not reported
For Commercial Reuse:	0
For Industrial Reuse:	0
For Residential Reuse:	0
Unknown Type:	0
Facility ID:	39280008
Activity:	CERT
Activity Name:	CERTIFICATION
AWP Code:	Not reported
Proposed Budget:	0
AWP Completion Date:	Not reported
Revised Due Date:	Not reported
Comments Date:	10211994
Est Person-Yrs to complete:	0
Estimated Size:	Not reported
Request to Delete Activity:	Not reported
Activity Status:	CERT
Definition of Status:	CERTIFIED
Liquids Removed (Gals):	0
Liquids Treated (Gals):	0
Action Included Capping:	Not reported
Well Decommissioned:	Not reported
Action Included Fencing:	Not reported
Removal Action Certification:	Not reported
Activity Comments:	Not reported
For Commercial Reuse:	0

Map ID
Direction
Distance
Elevation

MAP FINDINGS

Site

Database(s)

EDR ID Number
EPA ID Number

GREAT WESTERN CHEMICAL COMPANY (Continued)

1000158761

For Industrial Reuse: 0
For Residential Reuse: 0
Unknown Type: 0
Facility ID: 39280008
Activity: COST
Activity Name: COST RECOVERY
AWP Code: SOF
Proposed Budget: 0
AWP Completion Date: Not reported
Revised Due Date: Not reported
Comments Date: 05091997
Est Person-Yrs to complete: 0
Estimated Size: Not reported
Request to Delete Activity: Not reported
Activity Status: CERT
Definition of Status: CERTIFIED
Liquids Removed (Gals): 0
Liquids Treated (Gals): 0
Action Included Capping: Not reported
Well Decommissioned: Not reported
Action Included Fencing: Not reported
Removal Action Certification: Not reported
Activity Comments: Not reported
For Commercial Reuse: 0
For Industrial Reuse: 0
For Residential Reuse: 0
Unknown Type: 0
Facility ID: 39280008
Activity: COST
Activity Name: COST RECOVERY
AWP Code: STLMT
Proposed Budget: 0
AWP Completion Date: Not reported
Revised Due Date: Not reported
Comments Date: 06111997
Est Person-Yrs to complete: 0
Estimated Size: Not reported
Request to Delete Activity: Not reported
Activity Status: CERT
Definition of Status: CERTIFIED
Liquids Removed (Gals): 0
Liquids Treated (Gals): 0
Action Included Capping: Not reported
Well Decommissioned: Not reported
Action Included Fencing: Not reported
Removal Action Certification: Not reported
Activity Comments: Not reported
For Commercial Reuse: 0
For Industrial Reuse: 0
For Residential Reuse: 0
Unknown Type: 0
Alternate Address: 826 SOUTH CENTER STREET
Alternate City,St,Zip: STOCKTON, CA 95206
Background Info: Not reported
Comments Date: 02181987
Comments: SITE SCREENING DONE NO CLEANUP DOCUMENTED.
Comments Date: 04071993

Map ID
Direction
Distance
Elevation

MAP FINDINGS

Site

Database(s)

EDR ID Number
EPA ID Number

GREAT WESTERN CHEMICAL COMPANY (Continued)

1000158761

Comments: ERA - removed approximately 19 cubic yards of soil
Comments Date: 04071993
Comments: contaminated with arsenic. Approx. cost = \$10,200.00
Comments Date: 04071993
Comments: Not reported
Comments Date: 04071993
Comments: Not reported
Comments Date: 04071993
Comments: Not reported
Comments Date: 04121982
Comments: QUEST SENT
Comments Date: 04181985
Comments: INSPECTION(STATE) DHS GENERATOR INSPECTION: SAMPLES SHOWED
Comments Date: 04181985
Comments: CONTAMINATION WITH COPPER.
Comments Date: 05091997
Comments: COST/SOF -- Prepared Statement of Facts for referral to the
Comments Date: 05091997
Comments: Attorney General's Office for recovery of DTSC's costs.
Comments Date: 05131982
Comments: FACILITY DRIVE-BY NO BERMS BUT POSTED & FENCED
Comments Date: 05141982
Comments: EPA SIC # 5161 - CHEMICAL & ALLIED PROD
Comments Date: 06011990
Comments: INSPECTION(OTHER) SAMPLING CONDUCTED BY LEVINE & FRICKE
Comments Date: 06011990
Comments: SHOWED COPPER AND ARSENIC CONTAMINATION.
Comments Date: 06111997
Comments: COST/STLMT -- The Deputy Attorney General on behalf of DTSC
Comments Date: 06111997
Comments: executed a verbal agreement with the PRP. The agreement was
Comments Date: 06111997
Comments: for the PRP to pay \$9K of the \$11.7K in outstanding costs at
Comments Date: 06111997
Comments: the site. Payment was made on 6/11/97.
Comments Date: 07221993
Comments: Final PEA report approved. No further action status will be
Comments Date: 07221993
Comments: contingent upon an additional removal of arsenic contamina-
Comments Date: 07221993
Comments: ted soil from the Santa Fe Railroad property. The Removal
Comments Date: 07221993
Comments: Action is required before the site status will be changed to
Comments Date: 07221993
Comments: NFA.
Comments Date: 07271990
Comments: SITE SCREENING DONE NEED TO ADDRESS TCE SPILL. RECOMMEND
Comments Date: 07271990
Comments: MEDIUM PRIORITY PRELIMINARY ENDANGERMENT
Comments Date: 07271990
Comments: ASSESSMENT.
Comments Date: 08301982
Comments: Q RECEIVED CLAIMS NO WASTE DISPOSED
Comments Date: 08311994
Comments: Final removal of arsenic contaminated soil completed in June
Comments Date: 08311994
Comments: 1994.

Map ID
Direction
Distance
Elevation

MAP FINDINGS

Site

Database(s)

EDR ID Number
EPA ID Number

GREAT WESTERN CHEMICAL COMPANY (Continued)

1000158761

Comments Date: 09011981
Comments: FACILITY IDENTIFIED PERMIT ISD
Comments Date: 09141981
Comments: INSPECTION(STATE) HWMB/ENF INSPECTION
Comments Date: 09281981
Comments: HWMB/ENF
Comments Date: 10291982
Comments: FINAL STRATEGY SITE REFERRED: TO HWMB/ENF,CO HLTH.
Comments Date: 11031981
Comments: RWQCB
Comments Date: 11091981
Comments: PHONE FOLLOW UP-NO WASTE DISPOSAL
ID Name: CALSTARS CODE
ID Value: 100324
Alternate Name: GREAT WESTERN CHEMICAL COMPANY
Alternate Name: CHEMICAL AND ALLIED PRODUCTS
Alternate Name: FRIEDMAN BAG CO
Alternate Name: Not reported
Special Programs Code: Not reported
Special Programs Name: Not reported

FINDS:

Registry ID: 110002656000

Click Here:

Environmental Interest/Information System:

California Department of Toxic Substances Control EnviroStor System (DTSC-EnviroStor) is an online search and Geographic Information System (GIS) tool for identifying sites that have known contamination or sites for which there may be reasons to investigate further. The EnviroStor database includes the following site types: Federal Superfund sites (National Priorities List (NPL)); State Response, including Military Facilities and State Superfund; Voluntary Cleanup; and School sites.

RCRAInfo is a national information system that supports the Resource Conservation and Recovery Act (RCRA) program through the tracking of events and activities related to facilities that generate, transport, and treat, store, or dispose of hazardous waste. RCRAInfo allows RCRA program staff to track the notification, permit, compliance, and corrective action activities required under RCRA.

[Click this hyperlink](#) while viewing on your computer to access additional FINDS: detail in the EDR Site Report.

ECHO:

Envid: 1000158761
Registry ID: 110002656000
DFR URL: <http://echo.epa.gov/detailed-facility-report?fid=110002656000>
Name: GREAT WESTERN CHEMICAL COMPANY
Address: 826 SOUTH CENTER ST
City,State,Zip: STOCKTON, CA 95206

MAP FINDINGS

Map ID
Direction
Distance
Elevation

Site

Database(s)

EDR ID Number
EPA ID Number

635
WNW
1/2-1
0.560 mi.
2955 ft.

WEBER BLOCK
WEBER AVE. AND EL DORADO ST.
STOCKTON, CA 95202

ENVIROSTOR **S103393831**
VCP **N/A**
DEED

Relative:
Lower
Actual:
14 ft.

ENVIROSTOR:

Name: WEBER BLOCK
Address: WEBER AVE. AND EL DORADO ST.
City,State,Zip: STOCKTON, CA 95202
Facility ID: 39750009
Status: Certified O&M - Land Use Restrictions Only
Status Date: 11/08/2002
Site Code: 100980
Site Type: Voluntary Cleanup
Site Type Detailed: Voluntary Cleanup
Acres: 1.9
NPL: NO
Regulatory Agencies: SMBRP
Lead Agency: SMBRP
Program Manager: Melessia Downham
Supervisor: Lora Jameson
Division Branch: Northern California Schools & Santa Susana
Assembly: 13
Senate: 05
Special Program: Voluntary Cleanup Program
Restricted Use: YES
Site Mgmt Req: REM, DAY, ELD, HOS, LUC, MON, EX, NOWN, NSUB, EXT, HS, SCH, RES
Funding: Responsible Party
Latitude: 37.95411
Longitude: -121.2908
APN: 139-090-02, 13909002
Past Use: ENGINE TESTING/REPAIR, FUEL - VEHICLE STORAGE/ REFUELING
Potential COC: * OXYGENATED SOLVENTS * CONTAMINATED SOIL
Confirmed COC: NONE SPECIFIED
Potential Description: OTH, SED, SOIL
Alias Name: WEBER BLOCK
Alias Type: Alternate Name
Alias Name: 139-090-02
Alias Type: APN
Alias Name: 13909002
Alias Type: APN
Alias Name: 110033614435
Alias Type: EPA (FRS #)
Alias Name: 100980
Alias Type: Project Code (Site Code)
Alias Name: 100980
Alias Type: Project Code (Site Code)
Alias Name: 39750009
Alias Type: Envirostor ID Number

Completed Info:

Completed Area Name: PROJECT WIDE
Completed Sub Area Name: Not reported
Completed Document Type: Voluntary Cleanup Consultation
Completed Date: 10/09/1998
Comments: VCOMP/SAMPL -- DTSC ENTERED INTO A VOLUNTARY CLEANUP AGREEMENT WITH THE STOCKTON DEPARTMENT OF HOUSING AND DEVELOPMENT TO REVIEW AND APPROVE A SITE SAMPLING PLAN AND OVERSEE SAMPLING ACTIVITIES. THESE ACTIVITIES HAVE BEEN COMPLETED PER THE TERMS OF THE AGREEMENT.

Map ID
Direction
Distance
Elevation

MAP FINDINGS

Site

Database(s)

EDR ID Number
EPA ID Number

WEBER BLOCK (Continued)

S103393831

Completed Area Name: PROJECT WIDE
Completed Sub Area Name: Not reported
Completed Document Type: *Voluntary Cleanup Agreement Completion
Completed Date: 11/02/1998
Comments: Not reported

Completed Area Name: PROJECT WIDE
Completed Sub Area Name: Not reported
Completed Document Type: Land Use Restriction
Completed Date: 11/04/2002
Comments: DEED - PEA conditionally approved on March 27, 2000. Deed restriction recorded in the San Joaquin County Recorder's office on November 4, 2002. DTSC issued a No Further Action letter to the City of Stockton on November 8, 2002.

Completed Area Name: PROJECT WIDE
Completed Sub Area Name: Not reported
Completed Document Type: Voluntary Cleanup Agreement
Completed Date: 08/27/1999
Comments: ORDER/VCA - Oversight and Consultation Agreement (i.e. VCA) signed by DTSC.

Completed Area Name: PROJECT WIDE
Completed Sub Area Name: Not reported
Completed Document Type: Voluntary Cleanup Agreement
Completed Date: 03/05/1998
Comments: ORDER/VCA -- AN AGREEMENT WAS ENTERED INTO WITH THE STOCKTON REDEVELOPMENT AGENCY TO REVIEW A PROPOSED SAMPLING WORKPLAN FOR THE WEBER BLOCK PROPERTY AND OVERSEE FIELDWORK APPROVED IN THE WORKPLAN.

Completed Area Name: PROJECT WIDE
Completed Sub Area Name: Not reported
Completed Document Type: Certification
Completed Date: 11/08/2002
Comments: DTSC ISSUE A NO FURTHER ACTION LETTER DATED 11/8/2002 TO THE CITY OF STOCKTON HOUSING AND REDEVELOPMENT.

Completed Area Name: PROJECT WIDE
Completed Sub Area Name: Not reported
Completed Document Type: * Land Use Restriction Monitoring Report
Completed Date: 12/15/2011
Comments: 2012 LUC Annual Report conducted on 12/15/2011 by DTSC staff.

Completed Area Name: PROJECT WIDE
Completed Sub Area Name: Not reported
Completed Document Type: * Land Use Restriction Monitoring Report
Completed Date: 05/24/2017
Comments: 2017 LUC Inspection and Report completed

Completed Area Name: PROJECT WIDE
Completed Sub Area Name: Not reported
Completed Document Type: * Land Use Restriction Monitoring Report
Completed Date: 05/31/2018
Comments: completed 5/31/2018

Completed Area Name: PROJECT WIDE
Completed Sub Area Name: Not reported

Map ID
Direction
Distance
Elevation

MAP FINDINGS

Site

Database(s)

EDR ID Number
EPA ID Number

WEBER BLOCK (Continued)

S103393831

Completed Document Type: * Land Use Restriction Monitoring Report

Completed Date: 04/04/2019

Comments: completed

Completed Area Name: PROJECT WIDE

Completed Sub Area Name: Not reported

Completed Document Type: * Land Use Restriction Monitoring Report

Completed Date: 05/19/2014

Comments: Not reported

Completed Area Name: PROJECT WIDE

Completed Sub Area Name: Not reported

Completed Document Type: * Land Use Restriction Monitoring Report

Completed Date: 06/27/2013

Comments: Not reported

Completed Area Name: PROJECT WIDE

Completed Sub Area Name: Not reported

Completed Document Type: * Land Use Restriction Monitoring Report

Completed Date: 02/05/2015

Comments: Not reported

Completed Area Name: PROJECT WIDE

Completed Sub Area Name: Not reported

Completed Document Type: * Land Use Restriction Monitoring Report

Completed Date: 05/31/2016

Comments: 2016 Annual LUC Inspection

Completed Area Name: PROJECT WIDE

Completed Sub Area Name: Not reported

Completed Document Type: Preliminary Endangerment Assessment Report

Completed Date: 03/15/2000

Comments: PEA/VCOMP - PEA approved; Further action required, specifically deed restriction to restrict certain land uses.

Completed Area Name: PROJECT WIDE

Completed Sub Area Name: Not reported

Completed Document Type: Removal Action Completion Report

Completed Date: 01/01/1993

Comments: RA -- GROUNDWATER EXTRACTION AND TREATMENT

Completed Area Name: PROJECT WIDE

Completed Sub Area Name: Not reported

Completed Document Type: Removal Action Completion Report

Completed Date: 01/01/1991

Comments: RA -- 1 OIL UST REMOVED

Completed Area Name: PROJECT WIDE

Completed Sub Area Name: Not reported

Completed Document Type: Removal Action Completion Report

Completed Date: 01/01/1981

Comments: RA -- 3 UST REMOVED. SHELL OIL COMPANY OPERATED AT 141 EL DORADO STREET BETWEEN 1955 AND 1984. AN UNIDENTIFIED AUTOMOTIVE REPAIR SHOP OPERATED AT THE SITE AFTER 1984.

Completed Area Name: PROJECT WIDE

Completed Sub Area Name: Not reported

Map ID
Direction
Distance
Elevation

MAP FINDINGS

Site

Database(s)

EDR ID Number
EPA ID Number

WEBER BLOCK (Continued)

S103393831

Completed Document Type: 5 Year Review Reports
Completed Date: 06/20/2013
Comments: Not reported

Completed Area Name: PROJECT WIDE
Completed Sub Area Name: Not reported
Completed Document Type: 5 Year Review Reports
Completed Date: 05/31/2018
Comments: completed 5/31/2018

Completed Area Name: PROJECT WIDE
Completed Sub Area Name: Not reported
Completed Document Type: Other Report
Completed Date: 06/09/2015
Comments: Annual Terradex monitoring activities have been conducted throughout fiscal year 2014/2015.

Completed Area Name: PROJECT WIDE
Completed Sub Area Name: Not reported
Completed Document Type: Other Report
Completed Date: 05/26/2016
Comments: Annual Terradex monitoring activities have been conducted since recording the LUC for the site in 2016.

Completed Area Name: PROJECT WIDE
Completed Sub Area Name: Not reported
Completed Document Type: Other Report
Completed Date: 07/01/2016
Comments: Annual Terradex monitoring activities have been conducted throughout fiscal year 2015/2016.

Completed Area Name: PROJECT WIDE
Completed Sub Area Name: Not reported
Completed Document Type: Other Report
Completed Date: 07/01/2017
Comments: update

Completed Area Name: PROJECT WIDE
Completed Sub Area Name: Not reported
Completed Document Type: Other Report
Completed Date: 06/30/2019
Comments: complete

Completed Area Name: PROJECT WIDE
Completed Sub Area Name: Not reported
Completed Document Type: Land Use Restriction - Site Inspection/Visit
Completed Date: 02/18/2020
Comments: completed

Future Area Name: PROJECT WIDE
Future Sub Area Name: Not reported
Future Document Type: 5 Year Review Reports
Future Due Date: 2021
Schedule Area Name: Not reported
Schedule Sub Area Name: Not reported
Schedule Document Type: Not reported
Schedule Due Date: Not reported

Map ID
Direction
Distance
Elevation

MAP FINDINGS

Site

Database(s)

EDR ID Number
EPA ID Number

WEBER BLOCK (Continued)

S103393831

Schedule Revised Date: Not reported

VCP:
Name: WEBER BLOCK
Address: WEBER AVE. AND EL DORADO ST.
City,State,Zip: STOCKTON, CA 95202
Facility ID: 39750009
Site Type: Voluntary Cleanup
Site Type Detail: Voluntary Cleanup
Site Mgmt. Req.: REM, DAY, ELD, HOS, LUC, MON, EX, NOWN, NSUB, EXT, HS, SCH, RES
Acres: 1.9
National Priorities List: NO
Cleanup Oversight Agencies: SMBRP
Lead Agency: SMBRP
Lead Agency Description: DTSC - Site Cleanup Program
Project Manager: Melessia Downham
Supervisor: Lora Jameson
Division Branch: Northern California Schools & Santa Susana
Site Code: 100980
Assembly: 13
Senate: 05
Special Programs Code: Voluntary Cleanup Program
Status: Certified O&M - Land Use Restrictions Only
Status Date: 11/08/2002
Restricted Use: YES
Funding: Responsible Party
Lat/Long: 37.95411 / -121.2908
APN: 139-090-02, 13909002
Past Use: ENGINE TESTING/REPAIR, FUEL - VEHICLE STORAGE/ REFUELING
Potential COC: 10067, 10097
Confirmed COC: NONE SPECIFIED
Potential Description: OTH, SED, SOIL
Alias Name: WEBER BLOCK
Alias Type: Alternate Name
Alias Name: 139-090-02
Alias Type: APN
Alias Name: 13909002
Alias Type: APN
Alias Name: 110033614435
Alias Type: EPA (FRS #)
Alias Name: 100980
Alias Type: Project Code (Site Code)
Alias Name: 100980
Alias Type: Project Code (Site Code)
Alias Name: 39750009
Alias Type: Envirostor ID Number

Completed Info:
Completed Area Name: PROJECT WIDE
Completed Sub Area Name: Not reported
Completed Document Type: Voluntary Cleanup Consultation
Completed Date: 10/09/1998
Comments: VCOMP/SAMPL -- DTSC ENTERED INTO A VOLUNTARY CLEANUP AGREEMENT WITH THE STOCKTON DEPARTMENT OF HOUSING AND DEVELOPMENT TO REVIEW AND APPROVE A SITE SAMPLING PLAN AND OVERSEE SAMPLING ACTIVITIES. THESE ACTIVITIES HAVE BEEN COMPLETED PER THE TERMS OF THE AGREEMENT.

Map ID
Direction
Distance
Elevation

MAP FINDINGS

Site

Database(s)

EDR ID Number
EPA ID Number

WEBER BLOCK (Continued)

S103393831

Completed Area Name: PROJECT WIDE
Completed Sub Area Name: Not reported
Completed Document Type: *Voluntary Cleanup Agreement Completion
Completed Date: 11/02/1998
Comments: Not reported

Completed Area Name: PROJECT WIDE
Completed Sub Area Name: Not reported
Completed Document Type: Land Use Restriction
Completed Date: 11/04/2002
Comments: DEED - PEA conditionally approved on March 27, 2000. Deed restriction recorded in the San Joaquin County Recorder's office on November 4, 2002. DTSC issued a No Further Action letter to the City of Stockton on November 8, 2002.

Completed Area Name: PROJECT WIDE
Completed Sub Area Name: Not reported
Completed Document Type: Voluntary Cleanup Agreement
Completed Date: 08/27/1999
Comments: ORDER/VCA - Oversight and Consultation Agreement (i.e. VCA) signed by DTSC.

Completed Area Name: PROJECT WIDE
Completed Sub Area Name: Not reported
Completed Document Type: Voluntary Cleanup Agreement
Completed Date: 03/05/1998
Comments: ORDER/VCA -- AN AGREEMENT WAS ENTERED INTO WITH THE STOCKTON REDEVELOPMENT AGENCY TO REVIEW A PROPOSED SAMPLING WORKPLAN FOR THE WEBER BLOCK PROPERTY AND OVERSEE FIELDWORK APPROVED IN THE WORKPLAN.

Completed Area Name: PROJECT WIDE
Completed Sub Area Name: Not reported
Completed Document Type: Certification
Completed Date: 11/08/2002
Comments: DTSC ISSUE A NO FURTHER ACTION LETTER DATED 11/8/2002 TO THE CITY OF STOCKTON HOUSING AND REDEVELOPMENT.

Completed Area Name: PROJECT WIDE
Completed Sub Area Name: Not reported
Completed Document Type: * Land Use Restriction Monitoring Report
Completed Date: 12/15/2011
Comments: 2012 LUC Annual Report conducted on 12/15/2011 by DTSC staff.

Completed Area Name: PROJECT WIDE
Completed Sub Area Name: Not reported
Completed Document Type: * Land Use Restriction Monitoring Report
Completed Date: 05/24/2017
Comments: 2017 LUC Inspection and Report completed

Completed Area Name: PROJECT WIDE
Completed Sub Area Name: Not reported
Completed Document Type: * Land Use Restriction Monitoring Report
Completed Date: 05/31/2018
Comments: completed 5/31/2018

Completed Area Name: PROJECT WIDE
Completed Sub Area Name: Not reported

Map ID
Direction
Distance
Elevation

MAP FINDINGS

Site

Database(s)

EDR ID Number
EPA ID Number

WEBER BLOCK (Continued)

S103393831

Completed Document Type: * Land Use Restriction Monitoring Report
Completed Date: 04/04/2019
Comments: completed

Completed Area Name: PROJECT WIDE
Completed Sub Area Name: Not reported
Completed Document Type: * Land Use Restriction Monitoring Report
Completed Date: 05/19/2014
Comments: Not reported

Completed Area Name: PROJECT WIDE
Completed Sub Area Name: Not reported
Completed Document Type: * Land Use Restriction Monitoring Report
Completed Date: 06/27/2013
Comments: Not reported

Completed Area Name: PROJECT WIDE
Completed Sub Area Name: Not reported
Completed Document Type: * Land Use Restriction Monitoring Report
Completed Date: 02/05/2015
Comments: Not reported

Completed Area Name: PROJECT WIDE
Completed Sub Area Name: Not reported
Completed Document Type: * Land Use Restriction Monitoring Report
Completed Date: 05/31/2016
Comments: 2016 Annual LUC Inspection

Completed Area Name: PROJECT WIDE
Completed Sub Area Name: Not reported
Completed Document Type: Preliminary Endangerment Assessment Report
Completed Date: 03/15/2000
Comments: PEA/VCOMP - PEA approved; Further action required, specifically deed restriction to restrict certain land uses.

Completed Area Name: PROJECT WIDE
Completed Sub Area Name: Not reported
Completed Document Type: Removal Action Completion Report
Completed Date: 01/01/1993
Comments: RA -- GROUNDWATER EXTRACTION AND TREATMENT

Completed Area Name: PROJECT WIDE
Completed Sub Area Name: Not reported
Completed Document Type: Removal Action Completion Report
Completed Date: 01/01/1991
Comments: RA -- 1 OIL UST REMOVED

Completed Area Name: PROJECT WIDE
Completed Sub Area Name: Not reported
Completed Document Type: Removal Action Completion Report
Completed Date: 01/01/1981
Comments: RA -- 3 UST REMOVED. SHELL OIL COMPANY OPERATED AT 141 EL DORADO STREET BETWEEN 1955 AND 1984. AN UNIDENTIFIED AUTOMOTIVE REPAIR SHOP OPERATED AT THE SITE AFTER 1984.

Completed Area Name: PROJECT WIDE
Completed Sub Area Name: Not reported

Map ID
Direction
Distance
Elevation

MAP FINDINGS

Site

Database(s)

EDR ID Number
EPA ID Number

WEBER BLOCK (Continued)

S103393831

Completed Document Type: 5 Year Review Reports
Completed Date: 06/20/2013
Comments: Not reported

Completed Area Name: PROJECT WIDE
Completed Sub Area Name: Not reported
Completed Document Type: 5 Year Review Reports
Completed Date: 05/31/2018
Comments: completed 5/31/2018

Completed Area Name: PROJECT WIDE
Completed Sub Area Name: Not reported
Completed Document Type: Other Report
Completed Date: 06/09/2015
Comments: Annual Terradex monitoring activities have been conducted throughout fiscal year 2014/2015.

Completed Area Name: PROJECT WIDE
Completed Sub Area Name: Not reported
Completed Document Type: Other Report
Completed Date: 05/26/2016
Comments: Annual Terradex monitoring activities have been conducted since recording the LUC for the site in 2016.

Completed Area Name: PROJECT WIDE
Completed Sub Area Name: Not reported
Completed Document Type: Other Report
Completed Date: 07/01/2016
Comments: Annual Terradex monitoring activities have been conducted throughout fiscal year 2015/2016.

Completed Area Name: PROJECT WIDE
Completed Sub Area Name: Not reported
Completed Document Type: Other Report
Completed Date: 07/01/2017
Comments: update

Completed Area Name: PROJECT WIDE
Completed Sub Area Name: Not reported
Completed Document Type: Other Report
Completed Date: 06/30/2019
Comments: complete

Completed Area Name: PROJECT WIDE
Completed Sub Area Name: Not reported
Completed Document Type: Land Use Restriction - Site Inspection/Visit
Completed Date: 02/18/2020
Comments: completed

Future Area Name: PROJECT WIDE
Future Sub Area Name: Not reported
Future Document Type: 5 Year Review Reports
Future Due Date: 2021
Schedule Area Name: Not reported
Schedule Sub Area Name: Not reported
Schedule Document Type: Not reported
Schedule Due Date: Not reported

Map ID
Direction
Distance
Elevation

MAP FINDINGS

Site

Database(s)

EDR ID Number
EPA ID Number

WEBER BLOCK (Continued)

S103393831

Schedule Revised Date: Not reported

DEED:

Name: WEBER BLOCK
Address: WEBER AVE. AND EL DORADO ST.
City,State,Zip: STOCKTON, CA 95202
Envirostor ID: 39750009
Area: PROJECT WIDE
Sub Area: Not reported
Site Type: VOLUNTARY CLEANUP
Status: CERTIFIED O&M - LAND USE RESTRICTIONS ONLY
Agency: Not reported
Covenant Uploaded: Not reported
Deed Date(s): Not reported
File Name: Envirostor Land Use Restrictions

BP636
West
1/2-1
0.578 mi.
3050 ft.

PG&E, STOCKTON
530 CENTER
STOCKTON, CA 95203
Site 1 of 2 in cluster BP

ENVIROSTOR **S105026763**
VCP **N/A**
DEED
HIST CORTESE

Relative:
Lower
Actual:
17 ft.

ENVIROSTOR:
Name: PG&E, STOCKTON
Address: 530 SOUTH CENTER STREET
City,State,Zip: STOCKTON, CA 95203
Facility ID: 39490015
Status: Certified / Operation & Maintenance
Status Date: 07/14/2007
Site Code: 100190
Site Type: Voluntary Cleanup
Site Type Detailed: Voluntary Cleanup
Acres: 4
NPL: NO
Regulatory Agencies: SMBRP
Lead Agency: SMBRP
Program Manager: Mera Golo
Supervisor: Fernando A. Amador
Division Branch: Cleanup Sacramento
Assembly: 13
Senate: 05
Special Program: Voluntary Cleanup Program
Restricted Use: YES
Site Mgmt Req: REM, ASP, FOUN, DAY, ELD, HOS, LUC, MON, EX, GW, OIL, NOWN, NDAM, NUSE, NDEV, NSUB, SCH, FOOD, COV, RES

Funding: Responsible Party
Latitude: 37.94712
Longitude: -121.2897
APN: 137-32-2-A, 137-32-2-B, 137-32-2-C, 137-32-2-D, 137-32-2-E, 137-32-2-F, 137-32-2-G, 137-32-2-H, 137-32-2-I, 137-32-2-J, 137-32-2-K, 137-32-4-J1

Past Use: MANUFACTURED GAS PLANT
Potential COC: Polynuclear aromatic hydrocarbons (PAHs TPH-diesel TPH-gas TPH-MOTOR OIL
Confirmed COC: Polynuclear aromatic hydrocarbons (PAHs TPH-diesel TPH-gas TPH-MOTOR OIL
Potential Description: OTH, SOIL

Map ID
Direction
Distance
Elevation

MAP FINDINGS

Site

Database(s)

EDR ID Number
EPA ID Number

PG&E, STOCKTON (Continued)

S105026763

Alias Name: PACIFIC GAS & ELECTRIC - STOCKTON
Alias Type: Alternate Name
Alias Name: PG&E - STOCKTON
Alias Type: Alternate Name
Alias Name: PG&E / STOCKTON
Alias Type: Alternate Name
Alias Name: PG&E MGP SQ-SK-STK
Alias Type: Alternate Name
Alias Name: PG&E PNA SITE - STOCKTON
Alias Type: Alternate Name
Alias Name: PG&E PNA SITE/STOCKTON
Alias Type: Alternate Name
Alias Name: 137-32-2-A
Alias Type: APN
Alias Name: 137-32-2-B
Alias Type: APN
Alias Name: 137-32-2-C
Alias Type: APN
Alias Name: 137-32-2-D
Alias Type: APN
Alias Name: 137-32-2-E
Alias Type: APN
Alias Name: 137-32-2-F
Alias Type: APN
Alias Name: 137-32-2-G
Alias Type: APN
Alias Name: 137-32-2-H
Alias Type: APN
Alias Name: 137-32-2-I
Alias Type: APN
Alias Name: 137-32-2-J
Alias Type: APN
Alias Name: 137-32-2-K
Alias Type: APN
Alias Name: 137-32-4-J1
Alias Type: APN
Alias Name: CAD981415862
Alias Type: EPA Identification Number
Alias Name: 110033611410
Alias Type: EPA (FRS #)
Alias Name: SL205122996
Alias Type: GeoTracker Global ID
Alias Name: P14058
Alias Type: PCode
Alias Name: 100190
Alias Type: Project Code (Site Code)
Alias Name: 39490009
Alias Type: Envirostor ID Number
Alias Name: 39490015
Alias Type: Envirostor ID Number

Completed Info:

Completed Area Name: PROJECT WIDE
Completed Sub Area Name: Not reported
Completed Document Type: Design/Implementation Workplan
Completed Date: 12/17/1998
Comments: DES -- DTSC APPROVED THE REMEDIAL DESIGN AND IMPLEMENTATION PLAN FOR THE REMEDIAL ACTION PRESENTED IN THE APPROVED REMEDIAL ACTION PLAN

Map ID
Direction
Distance
Elevation

MAP FINDINGS

Site

Database(s)

EDR ID Number
EPA ID Number

PG&E, STOCKTON (Continued)

S105026763

(1998).

Completed Area Name: PROJECT WIDE
Completed Sub Area Name: Not reported
Completed Document Type: Remedial Action Plan
Completed Date: 03/31/1998
Comments: RAP -- DTSC HAS APPROVED THE FINAL RAP. THE FINAL RAP OUTLINES THE CONCEPTUAL PROCESS FOR REMEDIATION OF SOIL AND GROUNDWATER CONTAMINATION. THE SELECTED REMEDY INVOLVES EXCAVATION OF SOIL TO MEET THE NON-DETECT GOAL AT THE SITE, OF GROUNDWATER IN ZONES A,B, AND C TO ENSURE THAT NATURAL BIODEGRADATION OF COPC'S CONTINUES, AND MAINTAINING CONTROLS TO LIMIT EXPOSURE. SOIL IS TO BE EXCAVATED FROM THREE FORMER MGP STRUCTURE AREAS TO 25 FEET, 24 FEET, AND 8 FEET, RESPECT- IVELY, AS WELL AS EXCAVATION OF SOIL FROM SIX OTHER AREAS ADJACENT TO AREAS OF HIGH COPC CONCENTRATION.

Completed Area Name: PROJECT WIDE
Completed Sub Area Name: Not reported
Completed Document Type: Remedial Action Completion Report
Completed Date: 09/18/2000
Comments: RMDL - The Department approved the completion report which documents completion of remedial activities and identifies the ongoing operation and maintenance activities and land use restrictions that will be required for the subject site. The soil remedy included excavation and off site disposal of 24,020 tons of material contaminated primarily with polycyclic aromatic hydro carbons and to a lesser extent petroleum hydrocarbons. Ongoing maintenance of an asphalt cap will include periodic inspection and repair. Groundwater will continue to be monitored for evidence of intrinsic bioremediation and for contaminant concentration reduc- tion.

Completed Area Name: PROJECT WIDE
Completed Sub Area Name: Not reported
Completed Document Type: Remedial Investigation / Feasibility Study
Completed Date: 06/18/1997
Comments: RIFS -- Approval of the feasibility study completed to address PAH impacts to soil and groundwater. Based on the Risk Assess- ment, cleanup of soil is driven primarily by impacts to groundwater and not by exposure to human health. The recommended alternative includes excavacation and removal of targeted soil intervals identified by modeling soils data and intrinsic remediation of a groundwater contaminant plume. The selected alternative includes institutional controls, asphalt batching of hazardous waste contaminated soil or Class II landfill disposal if not hazardous waste, and continued monitoring of groundwater for contaminants and intrinsic remediation parameters. This alternative includes an enhancement component consisting of introducing oxygen releasing compounds to the watertable and a contingency measure to provide control of the plume if plume expansion is detected.

Completed Area Name: PROJECT WIDE
Completed Sub Area Name: Not reported
Completed Document Type: Public Participation Plan / Community Relations Plan
Completed Date: 08/14/1991
Comments: Not reported

Completed Area Name: PROJECT WIDE

Map ID
Direction
Distance
Elevation

MAP FINDINGS

Site

Database(s)

EDR ID Number
EPA ID Number

PG&E, STOCKTON (Continued)

S105026763

Completed Sub Area Name: Not reported
Completed Document Type: Monitoring Report
Completed Date: 08/16/2006
Comments: DTSC approved the Monitoring Well Report

Completed Area Name: PROJECT WIDE
Completed Sub Area Name: Not reported
Completed Document Type: CEQA - Initial Study/ Neg. Declaration
Completed Date: 03/31/1998
Comments: Not reported

Completed Area Name: PROJECT WIDE
Completed Sub Area Name: Not reported
Completed Document Type: Voluntary Cleanup Agreement
Completed Date: 06/28/1991
Comments: Enforcement Agreement issued.

Completed Area Name: PROJECT WIDE
Completed Sub Area Name: Not reported
Completed Document Type: Operation & Maintenance Order/Agreement
Completed Date: 06/23/2005
Comments: ORDER/O&M (ORDER/OPERATION & MAINTENANCE). THE DEPARTMENT OF TOXIC SUBSTANCES CONTROL AND PG&E HAVE ENTERED INTO AN O&M AGREEMENT. PG&E WILL CONTINUE ONGOING MAINTENANCE OF AN ASPHALT CAP AND MONITORING THE GROUNDWATER PLUME.

Completed Area Name: PROJECT WIDE
Completed Sub Area Name: Not reported
Completed Document Type: Land Use Restriction
Completed Date: 02/11/2005
Comments: PG&E RECORDED A DEED RESTRICTION ON THE PG&E STOCKTON SITE LOCATED AT 530 SOUTH CENTER STREET. THE DEED RESTRICTION LIMITS THE LAND USE TO EITHER INDUSTRIAL AND/OR COMMERCIAL USE. THE DEED RESTRICTION PROHIBITS RESIDENTIAL USE AND INSTALLING DRINKING WATER WELLS.

Completed Area Name: PROJECT WIDE
Completed Sub Area Name: Not reported
Completed Document Type: Land Use Restriction - Site Inspection/Visit
Completed Date: 03/27/2008
Comments: DTSC approved the land use covenant inspection report. The report indicated that the asphalt cap is in good condition and is effective in controlling exposures.

Completed Area Name: PROJECT WIDE
Completed Sub Area Name: Not reported
Completed Document Type: Fieldwork
Completed Date: 09/30/2005
Comments: Installed additional sentry monitoring well to address extent of the groundwater plume.

Completed Area Name: PROJECT WIDE
Completed Sub Area Name: Not reported
Completed Document Type: Remedial Action Completion Report
Completed Date: 06/27/1992
Comments: OFFSL

Completed Area Name: PROJECT WIDE

Map ID
Direction
Distance
Elevation

MAP FINDINGS

Site

Database(s)

EDR ID Number
EPA ID Number

PG&E, STOCKTON (Continued)

S105026763

Completed Sub Area Name: Not reported
Completed Document Type: 5 Year Review Reports
Completed Date: 07/10/2007
Comments: Not reported

Completed Area Name: PROJECT WIDE
Completed Sub Area Name: Not reported
Completed Document Type: Monitoring Report
Completed Date: 11/13/2006
Comments: Not reported

Completed Area Name: PROJECT WIDE
Completed Sub Area Name: Not reported
Completed Document Type: Site Screening
Completed Date: 02/09/1987
Comments: Facility identified by PG&E. Responsible Party Preliminary Assessment (PA) conducted. Sample results: Lead 4600 parts per million (ppm), Polyaromatic Hydrocarbons 260 ppm, Arsenic 42 ppm, Cyanide 19.3 ppm. No cleanup documented.

Completed Area Name: PROJECT WIDE
Completed Sub Area Name: Not reported
Completed Document Type: Site Screening
Completed Date: 09/07/1987
Comments: Site Screening Done: Environmental Protection Agency completed Screening Site Inspection and recommends Listing Site Inspection. Location Information: Site may be located at 535 South Center Street. Site is located in the block of Hazelton, Center, Church, and Commerce one mile south of downtown Stockton.

Completed Area Name: PROJECT WIDE
Completed Sub Area Name: Not reported
Completed Document Type: Monitoring Report
Completed Date: 03/14/2007
Comments: PG&E submitted the 4th quarter of the 2006 Groundwater report

Completed Area Name: PROJECT WIDE
Completed Sub Area Name: Not reported
Completed Document Type: Monitoring Report
Completed Date: 01/03/2008
Comments: DTSC received a copy of the Second Quarter 2007 Groundwater Monitoring Report. PG&E will continue to collect groundwater samples quarterly. In 2005, PG&E installed an additional monitoring well because the groundwater plume was moving. PG&E will submit another groundwater report in six months.

Completed Area Name: PROJECT WIDE
Completed Sub Area Name: Not reported
Completed Document Type: Monitoring Report
Completed Date: 07/08/2008
Comments: DTSC received the 2008 annual groundwater report for the PG&E Stockton site. Recent groundwater results show the groundwater plume is currently stable and is slowly decreasing.

Completed Area Name: PROJECT WIDE
Completed Sub Area Name: Not reported
Completed Document Type: Soils Management Plan

Map ID
Direction
Distance
Elevation

MAP FINDINGS

Site

Database(s)

EDR ID Number
EPA ID Number

PG&E, STOCKTON (Continued)

S105026763

Completed Date: 10/28/2008
Comments: DTSC approved a soil management plan for PG&E to install a new pole.

Completed Area Name: PROJECT WIDE
Completed Sub Area Name: Not reported
Completed Document Type: Soils Management Plan
Completed Date: 12/30/2008
Comments: DTSC approved the soil management plan completion report. DTSC approved a soil management plan via email in 2008. The completion report letter documents the work.

Completed Area Name: PROJECT WIDE
Completed Sub Area Name: Not reported
Completed Document Type: Operations and Maintenance Report
Completed Date: 08/05/2009
Comments: Not reported

Completed Area Name: PROJECT WIDE
Completed Sub Area Name: Not reported
Completed Document Type: Operations and Maintenance Report
Completed Date: 12/02/2009
Comments: Not reported

Completed Area Name: PROJECT WIDE
Completed Sub Area Name: Not reported
Completed Document Type: *Correspondence - Received
Completed Date: 07/12/2010
Comments: DTSC received notification about repairing a guy wire.

Completed Area Name: PROJECT WIDE
Completed Sub Area Name: Not reported
Completed Document Type: Operations and Maintenance Report
Completed Date: 08/17/2010
Comments: DTSC approved the 2010 Groundwater Report. The 2010 groundwater results support the conclusion that the groundwater plume is slowly decreasing through natural attenuation, except for acenaphthene. groundwater concentration does not appear to be decreasing. As noted in the Report on page 13, MW-26R has shown a slight increase in acenaphthene while MR-23R, which is located up-gradient from MW-26R, has shown a decrease in acenaphthene. Both wells have historically been above the groundwater cleanup goal for acenaphthene, which is 20 micrograms per liter listed in the RAP. The acenaphthene groundwater concentration in the up-gradient wells MW-20 and -23R appear to be decreasing while the concentration in well -26R appears to be stagnated or increasing. Since the RAP was approved, new wells have been installed down-gradient to monitor the expanding groundwater plume. The RAP predicted that the groundwater plume would continue to degrade within its original boundaries. In 2006, PG&E installed an additional monitoring well (MW-27) down-gradient to monitor the acenaphthene plume in MW-23 and -26R. This well (MW-27) is located approximately 0.1 miles down-gradient from MW-26R and has never detected acenaphthene. In the next groundwater report, PG&E should assess site conditions relative to the remedial action objectives listed in the RAP (e.g., containment, volume reduction, etc), and discuss what, if any, adjustments may be necessary to achieve the required goals.

Map ID
Direction
Distance
Elevation

MAP FINDINGS

Site

Database(s)

EDR ID Number
EPA ID Number

PG&E, STOCKTON (Continued)

S105026763

Completed Area Name: PROJECT WIDE
Completed Sub Area Name: Not reported
Completed Document Type: 5 Year Review Reports
Completed Date: 06/16/2014
Comments: DTSC received PG&E response to comments. DTSC concurred with PG&E response and concurred with the 5-year review if PG&E incorporated the changes into the 5-year review report.

Completed Area Name: PROJECT WIDE
Completed Sub Area Name: Not reported
Completed Document Type: Operations and Maintenance Report
Completed Date: 12/01/2010
Comments: DTSC received and concurred with the report's conclusions.

Completed Area Name: PROJECT WIDE
Completed Sub Area Name: Not reported
Completed Document Type: Technical Report
Completed Date: 04/14/2011
Comments: DTSC and the RWQCB reviewed the assessment of groundwater conditions report and provided comments.

Completed Area Name: PROJECT WIDE
Completed Sub Area Name: Not reported
Completed Document Type: *Correspondence - Received
Completed Date: 06/17/2011
Comments: DTSC received PG&E response to DTSC and the RWQCB comments on the 2011 Groundwater Report. PG&E will submit a workplan to conduct additional investigation.

Completed Area Name: PROJECT WIDE
Completed Sub Area Name: Not reported
Completed Document Type: Operations and Maintenance Report
Completed Date: 08/08/2011
Comments: DTSC approved the 2011 Annual Groundwater Report. The groundwater plume is currently stabilized and slowly decreasing through natural attenuation.

Completed Area Name: PROJECT WIDE
Completed Sub Area Name: Not reported
Completed Document Type: Site Characterization Workplan
Completed Date: 12/06/2011
Comments: DTSC received a work plan to install monitoring wells and collect soil samples from the boreholes.

Completed Area Name: PROJECT WIDE
Completed Sub Area Name: Not reported
Completed Document Type: Site Characterization Report
Completed Date: 06/19/2012
Comments: PG&E installed six new monitoring wells and submitted the first quarter groundwater results. PG&E will collect semi-annual groundwater results from the new wells. DTSC received the groundwater report and did not have any comments.

Completed Area Name: PROJECT WIDE
Completed Sub Area Name: Not reported
Completed Document Type: Preliminary Assessment Report
Completed Date: 05/05/1987

Map ID
Direction
Distance
Elevation

MAP FINDINGS

Site

Database(s)

EDR ID Number
EPA ID Number

PG&E, STOCKTON (Continued)

S105026763

Comments: Not reported

Completed Area Name: PROJECT WIDE
Completed Sub Area Name: Not reported
Completed Document Type: Operations and Maintenance Report
Completed Date: 12/16/2011
Comments: Not reported

Completed Area Name: PROJECT WIDE
Completed Sub Area Name: Not reported
Completed Document Type: Work Notice
Completed Date: 01/31/2012
Comments: DTSC completed a work notice to inform the community about the installation of six new monitoring wells.

Completed Area Name: PROJECT WIDE
Completed Sub Area Name: Not reported
Completed Document Type: Monitoring Report
Completed Date: 01/04/2013
Comments: DTSC received the 2012 Annual Ground Water Monitoring Report (Report) dated December 2012 for the Pacific Gas and Electric Company (PG&E) former Manufactured Gas Plant located at 535 Center Street, Stockton, California. The Report was submitted pursuant to the requirements of the PG&E Stockton Operation and Maintenance (O&M) Agreement. The report presents the analytical results for groundwater samples collected in March and September 2012 at the site. The report describes the field sampling activities and analytical results for the annual sampling of 24 monitoring wells and semiannual sampling of nine monitoring wells based on the groundwater monitoring program and sampling frequency decision tree submitted in the O&M Plan and revised in 2004.

Completed Area Name: PROJECT WIDE
Completed Sub Area Name: Not reported
Completed Document Type: Operations and Maintenance Report
Completed Date: 11/14/2013
Comments: Not reported

Completed Area Name: PROJECT WIDE
Completed Sub Area Name: Not reported
Completed Document Type: Public Notice
Completed Date: 03/04/2014
Comments: DTSC prepared the 5-year reeval public notice and emailed a copy to the consultant to be published in the local newspaper.

Completed Area Name: PROJECT WIDE
Completed Sub Area Name: Not reported
Completed Document Type: Public Notice
Completed Date: 06/30/2014
Comments: PG&E placed a public notice in the Stockton newspaper to conclude the 5-year review.

Completed Area Name: PROJECT WIDE
Completed Sub Area Name: Not reported
Completed Document Type: Financial Assurance Documentation
Completed Date: 04/30/2015
Comments: DTSC concurred with PG&E updated cost estimate for financial

Map ID
Direction
Distance
Elevation

MAP FINDINGS

Site

Database(s)

EDR ID Number
EPA ID Number

PG&E, STOCKTON (Continued)

S105026763

assurance.

Completed Area Name: PROJECT WIDE
Completed Sub Area Name: Not reported
Completed Document Type: 5 Year Review Reports
Completed Date: 09/19/2019
Comments: Not reported

Completed Area Name: PROJECT WIDE
Completed Sub Area Name: Not reported
Completed Document Type: Monitoring Report
Completed Date: 01/15/2015
Comments: DTSC received the 2014 Groundwater Report which documents the results from the 2014 sampling events.

Completed Area Name: PROJECT WIDE
Completed Sub Area Name: Not reported
Completed Document Type: Remedial Action Completion Report
Completed Date: 06/30/2000
Comments: DTSC received and concurred with the Construction Report.

Completed Area Name: PROJECT WIDE
Completed Sub Area Name: Not reported
Completed Document Type: Design/Implementation Workplan
Completed Date: 05/19/1999
Comments: DTSC received and concurred with the design workplan.

Completed Area Name: PROJECT WIDE
Completed Sub Area Name: Not reported
Completed Document Type: Land Use Restriction Monitoring Report
Completed Date: 12/12/2014
Comments: DTSC received the annual 2014 Land Use and Cap Inspection Report and concurred with the Report's recommendations to seal cracks.

Completed Area Name: PROJECT WIDE
Completed Sub Area Name: Not reported
Completed Document Type: Monitoring Report
Completed Date: 01/04/2016
Comments: Not reported

Completed Area Name: PROJECT WIDE
Completed Sub Area Name: Not reported
Completed Document Type: Monitoring Report
Completed Date: 03/28/2017
Comments: DTSC reviewed and concurred with the Annual Groundwater Report.

Completed Area Name: PROJECT WIDE
Completed Sub Area Name: Not reported
Completed Document Type: Land Use Restriction Monitoring Report
Completed Date: 03/27/2017
Comments: DTSC concurred with the Annual Land Use Covenant Inspection Report.

Completed Area Name: PROJECT WIDE
Completed Sub Area Name: Not reported
Completed Document Type: Other Report
Completed Date: 05/15/2017
Comments: DTSC met with the Sacramento Regional Water Quality Control Board,

Map ID
Direction
Distance
Elevation

MAP FINDINGS

Site

Database(s)

EDR ID Number
EPA ID Number

PG&E, STOCKTON (Continued)

S105026763

PG&E, and PG&E's consultant to discuss the O&M requirements related to future groundwater events. PG&E prepared minutes notes that are available on the web.

Completed Area Name: PROJECT WIDE
Completed Sub Area Name: Not reported
Completed Document Type: Other Report
Completed Date: 05/03/2017
Comments: DTSC, the Sacramento Regional Water Quality Control Board, met with PG&E and their consultant to discuss the status of the PG&E site.

Completed Area Name: PROJECT WIDE
Completed Sub Area Name: Not reported
Completed Document Type: Site Characterization Workplan
Completed Date: 10/06/2017
Comments: DTSC mailed a conditional approval letter on the vapor intrusion work plan.

Completed Area Name: PROJECT WIDE
Completed Sub Area Name: Not reported
Completed Document Type: Other Report
Completed Date: 11/17/2017
Comments: DTSC and the Regional Water Quality Control Board reviewed PG&E proposal to discontinue the groundwater monitoring network and determined that PG&E can not discontinue the groundwater monitoring program at this time. PG&E may reduce the frequency and / or properly destroy some of the monitoring wells.

Completed Area Name: PROJECT WIDE
Completed Sub Area Name: Not reported
Completed Document Type: Certification
Completed Date: 06/30/2007
Comments: DTSC certified the PG&E Stockton site.

Completed Area Name: PROJECT WIDE
Completed Sub Area Name: Not reported
Completed Document Type: Land Use Restriction - Site Inspection/Visit
Completed Date: 12/31/2008
Comments: DTSC approved the land use covenant inspection report. The report indicated that the asphalt cap is in good condition and is effective in controlling exposures.

Completed Area Name: PROJECT WIDE
Completed Sub Area Name: Not reported
Completed Document Type: Land Use Restriction - Site Inspection/Visit
Completed Date: 12/15/2009
Comments: PG&E consultant, Arcadis, submitted a land use inspection report (Report) for the PG&E Stockton site. The cap at the site was in good condition, however; the Report recommended the cleaning and sealing of minor cracks in Parcel B, -G, -J1, and -K and to continue to have Pest Masters monitor and treat re-growth and small vegetation on the parcel.

Completed Area Name: PROJECT WIDE
Completed Sub Area Name: Not reported
Completed Document Type: * Land Use Restriction Monitoring Report
Completed Date: 12/18/2012

Map ID
Direction
Distance
Elevation

MAP FINDINGS

Site

Database(s)

EDR ID Number
EPA ID Number

PG&E, STOCKTON (Continued)

S105026763

Comments: DTSC concurred with the recommendations in the 2012 Cap inspection report that maintenance is needed on the asphalt cap.

Completed Area Name: PROJECT WIDE
Completed Sub Area Name: Not reported
Completed Document Type: Correspondence
Completed Date: 07/08/2015
Comments: DTSC mailed a letter to PG&E that a financial review findings had been conducted. DTSC did not find any violations.

Completed Area Name: PROJECT WIDE
Completed Sub Area Name: Not reported
Completed Document Type: Annual Oversight Cost Estimate
Completed Date: 12/05/2016
Comments: DTSC prepared and mailed an annual cost estimate to the Responsible Party.

Completed Area Name: PROJECT WIDE
Completed Sub Area Name: Not reported
Completed Document Type: Annual Oversight Cost Estimate
Completed Date: 10/17/2017
Comments: DTSC Annual Cost Estimate for oversight from July 1, 2017 - June 30, 2018.

Completed Area Name: PROJECT WIDE
Completed Sub Area Name: Not reported
Completed Document Type: Correspondence
Completed Date: 12/12/2017
Comments: DTSC received PG&E response letter related to ceasing the groundwater monitoring program.

Completed Area Name: PROJECT WIDE
Completed Sub Area Name: Not reported
Completed Document Type: Annual Oversight Cost Estimate
Completed Date: 10/18/2019
Comments: Not reported

Completed Area Name: PROJECT WIDE
Completed Sub Area Name: Not reported
Completed Document Type: Well Decommissioning Workplan
Completed Date: 04/24/2018
Comments: DTSC reviewed and concurred with the well destruction permit.

Completed Area Name: PROJECT WIDE
Completed Sub Area Name: Not reported
Completed Document Type: Other Report
Completed Date: 04/22/2018
Comments: DTSC received a notification that PG&E was going to collect additional soil gas samples.

Completed Area Name: PROJECT WIDE
Completed Sub Area Name: Not reported
Completed Document Type: 5 Year Review Workplan
Completed Date: 08/03/2018
Comments: DTSC concurs with 5-year work plan.

Completed Area Name: PROJECT WIDE

Map ID
Direction
Distance
Elevation

MAP FINDINGS

Site

Database(s)

EDR ID Number
EPA ID Number

PG&E, STOCKTON (Continued)

S105026763

Completed Sub Area Name: Not reported
Completed Document Type: Other Report
Completed Date: 11/06/2018
Comments: DTSC approved a work plan to properly destroy several monitoring wells
Not reported

Completed Area Name: PROJECT WIDE
Completed Sub Area Name: Not reported
Completed Document Type: Monitoring Report
Completed Date: 01/10/2019
Comments: DTSC concurred with the groundwater report that groundwater concentrations are slowly decreasing through monitored natural attenuation.

Completed Area Name: PROJECT WIDE
Completed Sub Area Name: Not reported
Completed Document Type: Operations and Maintenance Report
Completed Date: 01/10/2019
Comments: DTSC concurred with the cap inspection report.

Completed Area Name: PROJECT WIDE
Completed Sub Area Name: Not reported
Completed Document Type: Public Notice
Completed Date: 04/22/2019
Comments: A public notice appeared in the local newspaper informing the community about the 5-year review

Completed Area Name: PROJECT WIDE
Completed Sub Area Name: Not reported
Completed Document Type: Soils Management Plan
Completed Date: 05/14/2019
Comments: Not reported

Completed Area Name: PROJECT WIDE
Completed Sub Area Name: Not reported
Completed Document Type: Public Notice
Completed Date: 10/09/2019
Comments: Public Notice published on The Record

Completed Area Name: PROJECT WIDE
Completed Sub Area Name: Not reported
Completed Document Type: Operations and Maintenance Report
Completed Date: 12/30/2019
Comments: Not reported

Completed Area Name: PROJECT WIDE
Completed Sub Area Name: Not reported
Completed Document Type: Other Report
Completed Date: 09/16/2019
Comments: Not reported

Completed Area Name: PROJECT WIDE
Completed Sub Area Name: Not reported
Completed Document Type: Risk Assessment Report
Completed Date: 12/16/2019
Comments: Not reported

Map ID
Direction
Distance
Elevation

MAP FINDINGS

Site

Database(s)

EDR ID Number
EPA ID Number

PG&E, STOCKTON (Continued)

S105026763

Completed Area Name: PROJECT WIDE
Completed Sub Area Name: Not reported
Completed Document Type: Financial Assurance Documentation
Completed Date: 01/30/2020
Comments: Not reported

Completed Area Name: PROJECT WIDE
Completed Sub Area Name: Not reported
Completed Document Type: Other Report
Completed Date: 03/27/2020
Comments: Not reported

Future Area Name: Not reported
Future Sub Area Name: Not reported
Future Document Type: Not reported
Future Due Date: Not reported
Schedule Area Name: Not reported
Schedule Sub Area Name: Not reported
Schedule Document Type: Not reported
Schedule Due Date: Not reported
Schedule Revised Date: Not reported

VCP:

Name: PG&E, STOCKTON
Address: 530 SOUTH CENTER STREET
City,State,Zip: STOCKTON, CA 95203
Facility ID: 39490015
Site Type: Voluntary Cleanup
Site Type Detail: Voluntary Cleanup
Site Mgmt. Req.: REM, ASP, FOUN, DAY, ELD, HOS, LUC, MON, EX, GW, OIL, NOWN, NDAM, NUSE, NDEV, NSUB, SCH, FOOD, COV, RES
Acres: 4
National Priorities List: NO
Cleanup Oversight Agencies: SMBRP
Lead Agency: SMBRP
Lead Agency Description: DTSC - Site Cleanup Program
Project Manager: Mera Golo
Supervisor: Fernando A. Amador
Division Branch: Cleanup Sacramento
Site Code: 100190
Assembly: 13
Senate: 05
Special Programs Code: Voluntary Cleanup Program
Status: Certified / Operation & Maintenance
Status Date: 07/14/2007
Restricted Use: YES
Funding: Responsible Party
Lat/Long: 37.94712 / -121.2897
APN: 137-32-2-A, 137-32-2-B, 137-32-2-C, 137-32-2-D, 137-32-2-E, 137-32-2-F, 137-32-2-G, 137-32-2-H, 137-32-2-I, 137-32-2-J, 137-32-2-K, 137-32-4-J1
Past Use: MANUFACTURED GAS PLANT
Potential COC: 30019, 30024, 30025, 3002502
Confirmed COC: 30019,30024,30025,3002502
Potential Description: OTH, SOIL
Alias Name: PACIFIC GAS & ELECTRIC - STOCKTON
Alias Type: Alternate Name

Map ID
Direction
Distance
Elevation

MAP FINDINGS

Site

Database(s)

EDR ID Number
EPA ID Number

PG&E, STOCKTON (Continued)

S105026763

Alias Name: PG&E - STOCKTON
Alias Type: Alternate Name
Alias Name: PG&E / STOCKTON
Alias Type: Alternate Name
Alias Name: PG&E MGP SQ-SK-STK
Alias Type: Alternate Name
Alias Name: PG&E PNA SITE - STOCKTON
Alias Type: Alternate Name
Alias Name: PG&E PNA SITE/STOCKTON
Alias Type: Alternate Name
Alias Name: 137-32-2-A
Alias Type: APN
Alias Name: 137-32-2-B
Alias Type: APN
Alias Name: 137-32-2-C
Alias Type: APN
Alias Name: 137-32-2-D
Alias Type: APN
Alias Name: 137-32-2-E
Alias Type: APN
Alias Name: 137-32-2-F
Alias Type: APN
Alias Name: 137-32-2-G
Alias Type: APN
Alias Name: 137-32-2-H
Alias Type: APN
Alias Name: 137-32-2-I
Alias Type: APN
Alias Name: 137-32-2-J
Alias Type: APN
Alias Name: 137-32-2-K
Alias Type: APN
Alias Name: 137-32-4-J1
Alias Type: APN
Alias Name: CAD981415862
Alias Type: EPA Identification Number
Alias Name: 110033611410
Alias Type: EPA (FRS #)
Alias Name: SL205122996
Alias Type: GeoTracker Global ID
Alias Name: P14058
Alias Type: PCode
Alias Name: 100190
Alias Type: Project Code (Site Code)
Alias Name: 39490009
Alias Type: Envirostor ID Number
Alias Name: 39490015
Alias Type: Envirostor ID Number

Completed Info:

Completed Area Name: PROJECT WIDE
Completed Sub Area Name: Not reported
Completed Document Type: Design/Implementation Workplan
Completed Date: 12/17/1998
Comments: DES -- DTSC APPROVED THE REMEDIAL DESIGN AND IMPLEMENTATION PLAN FOR THE REMEDIAL ACTION PRESENTED IN THE APPROVED REMEDIAL ACTION PLAN (1998).

Map ID
Direction
Distance
Elevation

MAP FINDINGS

Site

Database(s)

EDR ID Number
EPA ID Number

PG&E, STOCKTON (Continued)

S105026763

Completed Area Name: PROJECT WIDE
Completed Sub Area Name: Not reported
Completed Document Type: Remedial Action Plan
Completed Date: 03/31/1998
Comments: RAP -- DTSC HAS APPROVED THE FINAL RAP. THE FINAL RAP OUTLINES THE CONCEPTUAL PROCESS FOR REMEDIATION OF SOIL AND GROUNDWATER CONTAMINATION. THE SELECTED REMEDY INVOLVES EXCAVATION OF SOIL TO MEET THE NON-DETECT GOAL AT THE SITE, OF GROUNDWATER IN ZONES A,B, AND C TO ENSURE THAT NATURAL BIODEGRADATION OF COPC'S CONTINUES, AND MAINTAINING CONTROLS TO LIMIT EXPOSURE. SOIL IS TO BE EXCAVATED FROM THREE FORMER MGP STRUCTURE AREAS TO 25 FEET, 24 FEET, AND 8 FEET, RESPECT- IVELY, AS WELL AS EXCAVATION OF SOIL FROM SIX OTHER AREAS ADJACENT TO AREAS OF HIGH COPC CONCENTRATION.

Completed Area Name: PROJECT WIDE
Completed Sub Area Name: Not reported
Completed Document Type: Remedial Action Completion Report
Completed Date: 09/18/2000
Comments: RMDL - The Department approved the completion report which documents completion of remedial activities and identifies the ongoing operation and maintenance activities and land use restrictions that will be required for the subject site. The soil remedy included excavation and off site disposal of 24,020 tons of material contaminated primarily with polycyclic aromatic hydro carbons and to a lesser extent petroleum hydrocarbons. Ongoing maintenance of an asphalt cap will includ periodic inspection and repair. Groundwater will continue to be monitored for evidence of intrinsic bioremediation and for contaminant concentration reduc- tion.

Completed Area Name: PROJECT WIDE
Completed Sub Area Name: Not reported
Completed Document Type: Remedial Investigation / Feasibility Study
Completed Date: 06/18/1997
Comments: RIFS -- Approval of the feasibility study completed to address PAH impacts to soil and groundwater. Based on the Risk Assess- ment, cleanup of soil is driven primarily by impacts to groundwater and not by exposure to human health. The recommended alternative includes excavacation and removal of targeted soil intervals identified by modeling soils data and intrinsic remediation of a groundwater contaminant plume. The selected alternative includes institutional controls, asphalt batching of hazardous waste contaminated soil or Class II landfill disposal if not hazardous waste, and continued monitoring of groundwater for contaminants and intrinsic remediation parameters. This alternative includes an enhancement component consisting of introducing oxygen releasing compounds to the watertable and a contingency measure to provide control of the plume if plume expansion is detected.

Completed Area Name: PROJECT WIDE
Completed Sub Area Name: Not reported
Completed Document Type: Public Participation Plan / Community Relations Plan
Completed Date: 08/14/1991
Comments: Not reported

Completed Area Name: PROJECT WIDE
Completed Sub Area Name: Not reported
Completed Document Type: Monitoring Report

Map ID
Direction
Distance
Elevation

MAP FINDINGS

Site

Database(s)

EDR ID Number
EPA ID Number

PG&E, STOCKTON (Continued)

S105026763

Completed Date: 08/16/2006
Comments: DTSC approved the Monitoring Well Report

Completed Area Name: PROJECT WIDE
Completed Sub Area Name: Not reported
Completed Document Type: CEQA - Initial Study/ Neg. Declaration
Completed Date: 03/31/1998
Comments: Not reported

Completed Area Name: PROJECT WIDE
Completed Sub Area Name: Not reported
Completed Document Type: Voluntary Cleanup Agreement
Completed Date: 06/28/1991
Comments: Enforcement Agreement issued.

Completed Area Name: PROJECT WIDE
Completed Sub Area Name: Not reported
Completed Document Type: Operation & Maintenance Order/Agreement
Completed Date: 06/23/2005
Comments: ORDER/O&M (ORDER/OPERATION & MAINTENANCE). THE DEPARTMENT OF TOXIC SUBSTANCES CONTROL AND PG&E HAVE ENTERED INTO AN O&M AGREEMENT. PG&E WILL CONTINUE ONGOING MAINTENANCE OF AN ASPHALT CAP AND MONITORING THE GROUNDWATER PLUME.

Completed Area Name: PROJECT WIDE
Completed Sub Area Name: Not reported
Completed Document Type: Land Use Restriction
Completed Date: 02/11/2005
Comments: PG&E RECORDED A DEED RESTRICTION ON THE PG&E STOCKTON SITE LOCATED AT 530 SOUTH CENTER STREET. THE DEED RESTRICTION LIMITS THE LAND USE TO EITHER INDUSTRIAL AND/OR COMMERCIAL USE. THE DEED RESTRICTION PROHIBITS RESIDENTIAL USE AND INSTALLING DRINKING WATER WELLS.

Completed Area Name: PROJECT WIDE
Completed Sub Area Name: Not reported
Completed Document Type: Land Use Restriction - Site Inspection/Visit
Completed Date: 03/27/2008
Comments: DTSC approved the land use covenant inspection report. The report indicated that the asphalt cap is in good condition and is effective in controlling exposures.

Completed Area Name: PROJECT WIDE
Completed Sub Area Name: Not reported
Completed Document Type: Fieldwork
Completed Date: 09/30/2005
Comments: Installed additional sentry monitoring well to address extent of the groundwater plume.

Completed Area Name: PROJECT WIDE
Completed Sub Area Name: Not reported
Completed Document Type: Remedial Action Completion Report
Completed Date: 06/27/1992
Comments: OFFSL

Completed Area Name: PROJECT WIDE
Completed Sub Area Name: Not reported
Completed Document Type: 5 Year Review Reports

Map ID
Direction
Distance
Elevation

MAP FINDINGS

Site

Database(s)

EDR ID Number
EPA ID Number

PG&E, STOCKTON (Continued)

S105026763

Completed Date: 07/10/2007
Comments: Not reported

Completed Area Name: PROJECT WIDE
Completed Sub Area Name: Not reported
Completed Document Type: Monitoring Report
Completed Date: 11/13/2006
Comments: Not reported

Completed Area Name: PROJECT WIDE
Completed Sub Area Name: Not reported
Completed Document Type: Site Screening
Completed Date: 02/09/1987
Comments: Facility identified by PG&E. Responsible Party Preliminary Assessment (PA) conducted. Sample results: Lead 4600 parts per million (ppm), Polyaromatic Hydrocarbons 260 ppm, Arsenic 42 ppm, Cyanide 19.3 ppm. No cleanup documented.

Completed Area Name: PROJECT WIDE
Completed Sub Area Name: Not reported
Completed Document Type: Site Screening
Completed Date: 09/07/1987
Comments: Site Screening Done: Environmental Protection Agency completed Screening Site Inspection and recommends Listing Site Inspection. Location Information: Site may be located at 535 South Center Street. Site is located in the block of Hazelton, Center, Church, and Commerce one mile south of downtown Stockton.

Completed Area Name: PROJECT WIDE
Completed Sub Area Name: Not reported
Completed Document Type: Monitoring Report
Completed Date: 03/14/2007
Comments: PG&E submitted the 4th quarter of the 2006 Groundwater report

Completed Area Name: PROJECT WIDE
Completed Sub Area Name: Not reported
Completed Document Type: Monitoring Report
Completed Date: 01/03/2008
Comments: DTSC received a copy of the Second Quarter 2007 Groundwater Monitoring Report. PG&E will continue to collect groundwater samples quarterly. In 2005, PG&E installed an additional monitoring well because the groundwater plume was moving. PG&E will submit another groundwater report in six months.

Completed Area Name: PROJECT WIDE
Completed Sub Area Name: Not reported
Completed Document Type: Monitoring Report
Completed Date: 07/08/2008
Comments: DTSC received the 2008 annual groundwater report for the PG&E Stockton site. Recent groundwater results show the groundwater plume is currently stable and is slowly decreasing.

Completed Area Name: PROJECT WIDE
Completed Sub Area Name: Not reported
Completed Document Type: Soils Management Plan
Completed Date: 10/28/2008
Comments: DTSC approved a soil management plan for PG&E to install a new pole.

Map ID
Direction
Distance
Elevation

MAP FINDINGS

Site

Database(s)

EDR ID Number
EPA ID Number

PG&E, STOCKTON (Continued)

S105026763

Completed Area Name: PROJECT WIDE
Completed Sub Area Name: Not reported
Completed Document Type: Soils Management Plan
Completed Date: 12/30/2008
Comments: DTSC approved the soil management plan completion report. DTSC approved a soil management plan via email in 2008. The completion report letter documents the work.

Completed Area Name: PROJECT WIDE
Completed Sub Area Name: Not reported
Completed Document Type: Operations and Maintenance Report
Completed Date: 08/05/2009
Comments: Not reported

Completed Area Name: PROJECT WIDE
Completed Sub Area Name: Not reported
Completed Document Type: Operations and Maintenance Report
Completed Date: 12/02/2009
Comments: Not reported

Completed Area Name: PROJECT WIDE
Completed Sub Area Name: Not reported
Completed Document Type: *Correspondence - Received
Completed Date: 07/12/2010
Comments: DTSC received notification about repairing a guy wire.

Completed Area Name: PROJECT WIDE
Completed Sub Area Name: Not reported
Completed Document Type: Operations and Maintenance Report
Completed Date: 08/17/2010
Comments: DTSC approved the 2010 Groundwater Report. The 2010 groundwater results support the conclusion that the groundwater plume is slowly decreasing through natural attenuation, except for acenaphthene. groundwater concentration does not appear to be decreasing. As noted in the Report on page 13, MW-26R has shown a slight increase in acenaphthene while MR-23R, which is located up-gradient from MW-26R, has shown a decrease in acenaphthene. Both wells have historically been above the groundwater cleanup goal for acenaphthene, which is 20 micrograms per liter listed in the RAP. The acenaphthene groundwater concentration in the up-gradient wells MW-20 and -23R appear to be decreasing while the concentration in well -26R appears to be stagnated or increasing. Since the RAP was approved, new wells have been installed down-gradient to monitor the expanding groundwater plume. The RAP predicted that the groundwater plume would continue to degrade within its original boundaries. In 2006, PG&E installed an additional monitoring well (MW-27) down-gradient to monitor the acenaphthene plume in MW-23 and -26R. This well (MW-27) is located approximately 0.1 miles down-gradient from MW-26R and has never detected acenaphthene. In the next groundwater report, PG&E should assess site conditions relative to the remedial action objectives listed in the RAP (e.g., containment, volume reduction, etc), and discuss what, if any, adjustments may be necessary to achieve the required goals.

Completed Area Name: PROJECT WIDE
Completed Sub Area Name: Not reported
Completed Document Type: 5 Year Review Reports

Map ID
Direction
Distance
Elevation

MAP FINDINGS

Site

Database(s)

EDR ID Number
EPA ID Number

PG&E, STOCKTON (Continued)

S105026763

Completed Date: 06/16/2014
Comments: DTSC received PG&E response to comments. DTSC concurred with PG&E response and concurred with the 5-year review if PG&E incorporated the changes into the 5-year review report.

Completed Area Name: PROJECT WIDE
Completed Sub Area Name: Not reported
Completed Document Type: Operations and Maintenance Report
Completed Date: 12/01/2010
Comments: DTSC received and concurred with the report's conclusions.

Completed Area Name: PROJECT WIDE
Completed Sub Area Name: Not reported
Completed Document Type: Technical Report
Completed Date: 04/14/2011
Comments: DTSC and the RWQCB reviewed the assessment of groundwater conditions report and provided comments.

Completed Area Name: PROJECT WIDE
Completed Sub Area Name: Not reported
Completed Document Type: *Correspondence - Received
Completed Date: 06/17/2011
Comments: DTSC received PG&E response to DTSC and the RWQCB comments on the 2011 Groundwater Report. PG&E will submit a workplan to conduct additional investigation.

Completed Area Name: PROJECT WIDE
Completed Sub Area Name: Not reported
Completed Document Type: Operations and Maintenance Report
Completed Date: 08/08/2011
Comments: DTSC approved the 2011 Annual Groundwater Report. The groundwater plume is currently stabilized and slowly decreasing through natural attenuation.

Completed Area Name: PROJECT WIDE
Completed Sub Area Name: Not reported
Completed Document Type: Site Characterization Workplan
Completed Date: 12/06/2011
Comments: DTSC received a work plan to install monitoring wells and collect soil samples from the boreholes.

Completed Area Name: PROJECT WIDE
Completed Sub Area Name: Not reported
Completed Document Type: Site Characterization Report
Completed Date: 06/19/2012
Comments: PG&E installed six new monitoring wells and submitted the first quarter groundwater results. PG&E will collect semi-annual groundwater results from the new wells. DTSC received the groundwater report and did not have any comments.

Completed Area Name: PROJECT WIDE
Completed Sub Area Name: Not reported
Completed Document Type: Preliminary Assessment Report
Completed Date: 05/05/1987
Comments: Not reported

Completed Area Name: PROJECT WIDE

Map ID
Direction
Distance
Elevation

MAP FINDINGS

Site

Database(s)

EDR ID Number
EPA ID Number

PG&E, STOCKTON (Continued)

S105026763

Completed Sub Area Name: Not reported
Completed Document Type: Operations and Maintenance Report
Completed Date: 12/16/2011
Comments: Not reported

Completed Area Name: PROJECT WIDE
Completed Sub Area Name: Not reported
Completed Document Type: Work Notice
Completed Date: 01/31/2012
Comments: DTSC completed a work notice to inform the community about the installation of six new monitoring wells.

Completed Area Name: PROJECT WIDE
Completed Sub Area Name: Not reported
Completed Document Type: Monitoring Report
Completed Date: 01/04/2013
Comments: DTSC received the 2012 Annual Ground Water Monitoring Report (Report) dated December 2012 for the Pacific Gas and Electric Company (PG&E) former Manufactured Gas Plant located at 535 Center Street, Stockton, California. The Report was submitted pursuant to the requirements of the PG&E Stockton Operation and Maintenance (O&M) Agreement. The report presents the analytical results for groundwater samples collected in March and September 2012 at the site. The report describes the field sampling activities and analytical results for the annual sampling of 24 monitoring wells and semiannual sampling of nine monitoring wells based on the groundwater monitoring program and sampling frequency decision tree submitted in the O&M Plan and revised in 2004.

Completed Area Name: PROJECT WIDE
Completed Sub Area Name: Not reported
Completed Document Type: Operations and Maintenance Report
Completed Date: 11/14/2013
Comments: Not reported

Completed Area Name: PROJECT WIDE
Completed Sub Area Name: Not reported
Completed Document Type: Public Notice
Completed Date: 03/04/2014
Comments: DTSC prepared the 5-year review public notice and emailed a copy to the consultant to be published in the local newspaper.

Completed Area Name: PROJECT WIDE
Completed Sub Area Name: Not reported
Completed Document Type: Public Notice
Completed Date: 06/30/2014
Comments: PG&E placed a public notice in the Stockton newspaper to conclude the 5-year review.

Completed Area Name: PROJECT WIDE
Completed Sub Area Name: Not reported
Completed Document Type: Financial Assurance Documentation
Completed Date: 04/30/2015
Comments: DTSC concurred with PG&E updated cost estimate for financial assurance.

Completed Area Name: PROJECT WIDE

Map ID
Direction
Distance
Elevation

MAP FINDINGS

Site

Database(s)

EDR ID Number
EPA ID Number

PG&E, STOCKTON (Continued)

S105026763

Completed Sub Area Name: Not reported
Completed Document Type: 5 Year Review Reports
Completed Date: 09/19/2019
Comments: Not reported

Completed Area Name: PROJECT WIDE
Completed Sub Area Name: Not reported
Completed Document Type: Monitoring Report
Completed Date: 01/15/2015
Comments: DTSC received the 2014 Groundwater Report which documents the results from the 2014 sampling events.

Completed Area Name: PROJECT WIDE
Completed Sub Area Name: Not reported
Completed Document Type: Remedial Action Completion Report
Completed Date: 06/30/2000
Comments: DTSC received an concurred with the Construction Report.

Completed Area Name: PROJECT WIDE
Completed Sub Area Name: Not reported
Completed Document Type: Design/Implementation Workplan
Completed Date: 05/19/1999
Comments: DTSC received and concurred with the design workplan.

Completed Area Name: PROJECT WIDE
Completed Sub Area Name: Not reported
Completed Document Type: Land Use Restriction Monitoring Report
Completed Date: 12/12/2014
Comments: DTSC received the annual 2014 Land Use and Cap Inspection Report and concurred with the Report's recommendations to seal cracks.

Completed Area Name: PROJECT WIDE
Completed Sub Area Name: Not reported
Completed Document Type: Monitoring Report
Completed Date: 01/04/2016
Comments: Not reported

Completed Area Name: PROJECT WIDE
Completed Sub Area Name: Not reported
Completed Document Type: Monitoring Report
Completed Date: 03/28/2017
Comments: DTSC reviewed and concurred with the Annual Groundwater Report.

Completed Area Name: PROJECT WIDE
Completed Sub Area Name: Not reported
Completed Document Type: Land Use Restriction Monitoring Report
Completed Date: 03/27/2017
Comments: DTSC concurred with the Annual Land Use Covenant Inspection Report.

Completed Area Name: PROJECT WIDE
Completed Sub Area Name: Not reported
Completed Document Type: Other Report
Completed Date: 05/15/2017
Comments: DTSC met with the Sacramento Regional Water Quality Control Board, PG&E, and PG&E's consultant to discuss the O&M requirements related to future groundwater events. PG&E prepared minutes notes that are available on the web.

Map ID
Direction
Distance
Elevation

MAP FINDINGS

Site

Database(s)

EDR ID Number
EPA ID Number

PG&E, STOCKTON (Continued)

S105026763

Completed Area Name: PROJECT WIDE
Completed Sub Area Name: Not reported
Completed Document Type: Other Report
Completed Date: 05/03/2017
Comments: DTSC, the Sacramento Regional Water Quality Control Board, met with PG&E and their consultant to discuss the status of the PG&E site.

Completed Area Name: PROJECT WIDE
Completed Sub Area Name: Not reported
Completed Document Type: Site Characterization Workplan
Completed Date: 10/06/2017
Comments: DTSC mailed a conditional approval letter on the vapor intrusion work plan.

Completed Area Name: PROJECT WIDE
Completed Sub Area Name: Not reported
Completed Document Type: Other Report
Completed Date: 11/17/2017
Comments: DTSC and the Regional Water Quality Control Board reviewed PG&E proposal to discontinue the groundwater monitoring network and determined that PG&E can not discontinue the groundwater monitoring program at this time. PG&E may reduce the frequency and / or properly destroy some of the monitoring wells.

Completed Area Name: PROJECT WIDE
Completed Sub Area Name: Not reported
Completed Document Type: Certification
Completed Date: 06/30/2007
Comments: DTSC certified the PG&E Stockton site.

Completed Area Name: PROJECT WIDE
Completed Sub Area Name: Not reported
Completed Document Type: Land Use Restriction - Site Inspection/Visit
Completed Date: 12/31/2008
Comments: DTSC approved the land use covenant inspection report. The report indicated that the asphalt cap is in good condition and is effective in controlling exposures.

Completed Area Name: PROJECT WIDE
Completed Sub Area Name: Not reported
Completed Document Type: Land Use Restriction - Site Inspection/Visit
Completed Date: 12/15/2009
Comments: PG&E consultant, Arcadis, submitted a land use inspection report (Report) for the PG&E Stockton site. The cap at the site was in good condition, however; the Report recommended the cleaning and sealing of minor cracks in Parcel B, -G, -J1, and -K and to continue to have Pest Masters monitor and treat re-growth and small vegetation on the parcel.

Completed Area Name: PROJECT WIDE
Completed Sub Area Name: Not reported
Completed Document Type: * Land Use Restriction Monitoring Report
Completed Date: 12/18/2012
Comments: DTSC concurred with the recommendations in the 2012 Cap inspection report that maintenance is needed on the asphalt cap.

Completed Area Name: PROJECT WIDE

Map ID
Direction
Distance
Elevation

MAP FINDINGS

Site

Database(s)

EDR ID Number
EPA ID Number

PG&E, STOCKTON (Continued)

S105026763

Completed Sub Area Name: Not reported
Completed Document Type: Correspondence
Completed Date: 07/08/2015
Comments: DTSC mailed a letter to PG&E that a financial review findings had been conducted. DTSC did not find any violations.

Completed Area Name: PROJECT WIDE
Completed Sub Area Name: Not reported
Completed Document Type: Annual Oversight Cost Estimate
Completed Date: 12/05/2016
Comments: DTSC prepared and mailed an annual cost estimate to the Responsible Party.

Completed Area Name: PROJECT WIDE
Completed Sub Area Name: Not reported
Completed Document Type: Annual Oversight Cost Estimate
Completed Date: 10/17/2017
Comments: DTSC Annual Cost Estimate for oversight from July 1, 2017 - June 30, 2018.

Completed Area Name: PROJECT WIDE
Completed Sub Area Name: Not reported
Completed Document Type: Correspondence
Completed Date: 12/12/2017
Comments: DTSC received PG&E response letter related to ceasing the groundwater monitoring program.

Completed Area Name: PROJECT WIDE
Completed Sub Area Name: Not reported
Completed Document Type: Annual Oversight Cost Estimate
Completed Date: 10/18/2019
Comments: Not reported

Completed Area Name: PROJECT WIDE
Completed Sub Area Name: Not reported
Completed Document Type: Well Decommissioning Workplan
Completed Date: 04/24/2018
Comments: DTSC reviewed and concurred with the well destruction permit.

Completed Area Name: PROJECT WIDE
Completed Sub Area Name: Not reported
Completed Document Type: Other Report
Completed Date: 04/22/2018
Comments: DTSC received a notification that PG&E was going to collect additional soil gas samples.

Completed Area Name: PROJECT WIDE
Completed Sub Area Name: Not reported
Completed Document Type: 5 Year Review Workplan
Completed Date: 08/03/2018
Comments: DTSC concurs with 5-year work plan.

Completed Area Name: PROJECT WIDE
Completed Sub Area Name: Not reported
Completed Document Type: Other Report
Completed Date: 11/06/2018
Comments: DTSC approved a work plan to properly destroy several monitoring wells

Map ID
Direction
Distance
Elevation

MAP FINDINGS

Site

Database(s)

EDR ID Number
EPA ID Number

PG&E, STOCKTON (Continued)

S105026763

Not reported

Completed Area Name: PROJECT WIDE
Completed Sub Area Name: Not reported
Completed Document Type: Monitoring Report
Completed Date: 01/10/2019
Comments: DTSC concurred with the groundwater report that groundwater concentrations are slowly decreasing through monitored natural attenuation.

Completed Area Name: PROJECT WIDE
Completed Sub Area Name: Not reported
Completed Document Type: Operations and Maintenance Report
Completed Date: 01/10/2019
Comments: DTSC concurred with the cap inspection report.

Completed Area Name: PROJECT WIDE
Completed Sub Area Name: Not reported
Completed Document Type: Public Notice
Completed Date: 04/22/2019
Comments: A public notice appeared in the local newspaper informing the community about the 5-year review

Completed Area Name: PROJECT WIDE
Completed Sub Area Name: Not reported
Completed Document Type: Soils Management Plan
Completed Date: 05/14/2019
Comments: Not reported

Completed Area Name: PROJECT WIDE
Completed Sub Area Name: Not reported
Completed Document Type: Public Notice
Completed Date: 10/09/2019
Comments: Public Notice published on The Record

Completed Area Name: PROJECT WIDE
Completed Sub Area Name: Not reported
Completed Document Type: Operations and Maintenance Report
Completed Date: 12/30/2019
Comments: Not reported

Completed Area Name: PROJECT WIDE
Completed Sub Area Name: Not reported
Completed Document Type: Other Report
Completed Date: 09/16/2019
Comments: Not reported

Completed Area Name: PROJECT WIDE
Completed Sub Area Name: Not reported
Completed Document Type: Risk Assessment Report
Completed Date: 12/16/2019
Comments: Not reported

Completed Area Name: PROJECT WIDE
Completed Sub Area Name: Not reported
Completed Document Type: Financial Assurance Documentation
Completed Date: 01/30/2020

Map ID
Direction
Distance
Elevation

MAP FINDINGS

Site

Database(s)

EDR ID Number
EPA ID Number

PG&E, STOCKTON (Continued)

S105026763

Comments: Not reported

Completed Area Name: PROJECT WIDE
Completed Sub Area Name: Not reported
Completed Document Type: Other Report
Completed Date: 03/27/2020
Comments: Not reported

Future Area Name: Not reported
Future Sub Area Name: Not reported
Future Document Type: Not reported
Future Due Date: Not reported
Schedule Area Name: Not reported
Schedule Sub Area Name: Not reported
Schedule Document Type: Not reported
Schedule Due Date: Not reported
Schedule Revised Date: Not reported

DEED:

Name: PG&E, STOCKTON
Address: 530 SOUTH CENTER STREET
City,State,Zip: STOCKTON, CA 95203
Envirostor ID: 39490015
Area: PROJECT WIDE
Sub Area: Not reported
Site Type: VOLUNTARY CLEANUP
Status: CERTIFIED / OPERATION & MAINTENANCE
Agency: Not reported
Covenant Uploaded: Not reported
Deed Date(s): Not reported
File Name: Envirostor Land Use Restrictions

HIST CORTESE:

edr_fname: PG&E, STOCKTON
edr_fadd1: 530 CENTER
City,State,Zip: STOCKTON, CA 95203
Region: CORTESE
Facility County Code: 39
Reg By: CALSI
Reg Id: 39490015

BP637
West
1/2-1
0.578 mi.
3050 ft.

PG AND E GAS PLANT STOCKTON
530 S CENTER ST (IS CENTER OF TWO BLOCK AREA)
STOCKTON, CA 95201

EDR MGP 1008407781
N/A

Site 2 of 2 in cluster BP

Relative:
Lower

Manufactured Gas Plants:

Actual:
17 ft.

The site was the location of a former gasification plant. Residues and waste from the manufactured gas process were stored and disposed onsite. In addition, petroleum leaked from onsite storage tanks. There are several residents who live near the site. The site was the location of a former gasification plant. Residues and waste from the manufactured gas process were stored and disposed onsite. In addition, petroleum leaked from onsite storage tanks. Contaminants found onsite in soil and groundwater include polyaromatic hydrocarbons (PAH), total petroleum hydrocarbons (TPH), heavy metals, benzene, toluene, xylene, and ethylene. The contaminants in soil are currently covered

Map ID
Direction
Distance
Elevation

MAP FINDINGS

Site

Database(s)

EDR ID Number
EPA ID Number

PG AND E GAS PLANT STOCKTON (Continued)

1008407781

by a large paved area used for parking. Residents in the area of the ssite use municipal water. PG AND E completed a preliminary Remedial Investigation (RI) in April 1988 which confirmed the presence of contaminants in soil and groundwater

**BQ638
NNW
1/2-1
0.604 mi.
3187 ft.**

POLLOCK STOCKTON SHIPYARD

**ENVIROSTOR S107737047
N/A**

STOCKTON, CA

Site 1 of 3 in cluster BQ

**Relative:
Higher**

ENVIROSTOR:

**Actual:
19 ft.**

Name: POLLOCK STOCKTON SHIPYARD
Address: Not reported
City,State,Zip: STOCKTON, CA
Facility ID: 80000656
Status: Inactive - Needs Evaluation
Status Date: 07/01/2005
Site Code: Not reported
Site Type: Military Evaluation
Site Type Detailed: FUDS
Acres: 0
NPL: NO
Regulatory Agencies: SMBRP
Lead Agency: SMBRP
Program Manager: Not reported
Supervisor: Charles Ridenour
Division Branch: Cleanup Sacramento
Assembly: 13
Senate: 05
Special Program: Not reported
Restricted Use: NO
Site Mgmt Req: NONE SPECIFIED
Funding: DERA
Latitude: 37.96444
Longitude: -121.2858
APN: NONE SPECIFIED
Past Use: NONE SPECIFIED
Potential COC: NONE SPECIFIED
Confirmed COC: NONE SPECIFIED
Potential Description: NONE SPECIFIED
Alias Name: CA99799F595400
Alias Type: Federal Facility ID
Alias Name: J09CA1059
Alias Type: INPR
Alias Name: 80000656
Alias Type: Envirostor ID Number

Completed Info:

Completed Area Name: Not reported
Completed Sub Area Name: Not reported
Completed Document Type: Not reported
Completed Date: Not reported
Comments: Not reported

Future Area Name: Not reported
Future Sub Area Name: Not reported
Future Document Type: Not reported
Future Due Date: Not reported

Map ID
Direction
Distance
Elevation

MAP FINDINGS

Site

Database(s)

EDR ID Number
EPA ID Number

POLLOCK STOCKTON SHIPYARD (Continued)

S107737047

Schedule Area Name: Not reported
Schedule Sub Area Name: Not reported
Schedule Document Type: Not reported
Schedule Due Date: Not reported
Schedule Revised Date: Not reported

BR639
South
1/2-1
0.610 mi.
3221 ft.

WHITE ARROW LLC
2402 S CALIFORNIA ST
STOCKTON, CA 95206

Site 1 of 3 in cluster BR

HIST UST **S113158677**
HAZNET **N/A**
Notify 65
HWTS

Relative:
Lower

HIST UST:

Actual:
15 ft.

Name: VAL VERDE ENTERPRISES
Address: 2402 S CALIFORNIA STREET
City,State,Zip: STOCKTON, CA 95201
File Number: 0002B272
URL: <http://geotracker.waterboards.ca.gov/ustpdfs/pdf/0002B272.pdf>
Region: Not reported
Facility ID: Not reported
Facility Type: Not reported
Other Type: Not reported
Contact Name: Not reported
Telephone: Not reported
Owner Name: Not reported
Owner Address: Not reported
Owner City,St,Zip: Not reported
Total Tanks: Not reported

Tank Num: Not reported
Container Num: Not reported
Year Installed: Not reported
Tank Capacity: Not reported
Tank Used for: Not reported
Type of Fuel: Not reported
Container Construction Thickness: Not reported
Leak Detection: Not reported

Click here for Geo Tracker PDF:

HAZNET:

Name: WHITE ARROW LLC
Address: 2402 S CALIFORNIA ST
Address 2: Not reported
City,State,Zip: STOCKTON, CA 95206
Contact: RON BROWNE TERMINAL MANAGER
Telephone: 8005015589
Mailing Name: Not reported
Mailing Address: 824 S VAIL AVE

Year: 2011
Gepaid: CAL000353003
TSD EPA ID: CAD097030993
CA Waste Code: 352 - Other organic solids
Disposal Method: H141 - Storage, Bulking, And/Or Transfer Off Site--No Treatment/Reovery (H010-H129) Or (H131-H135)
Tons: 0.6

Map ID
Direction
Distance
Elevation

MAP FINDINGS

Site

Database(s)

EDR ID Number
EPA ID Number

WHITE ARROW LLC (Continued)

S113158677

Additional Info:

Year: 2011
Gen EPA ID: CAL000353003

Shipment Date: 20111228
Creation Date: 3/17/2012 20:30:10
Receipt Date: 20120109
Manifest ID: 009569005JJK
Trans EPA ID: CAD028277036
Trans Name: ASBURY ENVIRONMENTAL SERVICES
Trans 2 EPA ID: Not reported
Trans 2 Name: Not reported
TSDf EPA ID: CAD097030993
Trans Name: SIEMENS INDUSTRY INC
TSDf Alt EPA ID: Not reported
TSDf Alt Name: Not reported
Waste Code Description: 352 - Other organic solids
RCRA Code: Not reported
Meth Code: H141 - Storage, Bulking, And/Or Transfer Off Site--No Treatment/Reovery (H010-H129) Or (H131-H135)

Quantity Tons: 0.6
Waste Quantity: 1200
Quantity Unit: P
Additional Code 1: Not reported
Additional Code 2: Not reported
Additional Code 3: Not reported
Additional Code 4: Not reported
Additional Code 5: Not reported

NOTIFY 65:

Name: WHITE ARROW
Address: 2402 S CALIFORNIA ST
City,State,Zip: STOCKTON, CA 95206
Date Reported: Not reported
Staff Initials: Not reported
Board File Number: Not reported
Facility Type: Not reported
Discharge Date: Not reported
Issue Date: Not reported
Incident Description: Not reported

HWTS:

Name: WHITE ARROW LLC
Address: 2402 S CALIFORNIA ST
Address 2: Not reported
City,State,Zip: STOCKTON, CA 95206
EPA ID: CAL000353003
Inactive Date: Not reported
Create Date: 06/07/2010
Last Act Date: 08/19/2019
Mailing Name: Not reported
Mailing Address: 500 CITADEL DRIVE
Mailing Address 2: SUITE 200
Mailing City,State,Zip: LOS ANGELES, CA 90040
Owner Name: WHITE ARROW, LLC
Owner Address: 2402 S CALIFORNIA STREET

Map ID
 Direction
 Distance
 Elevation

MAP FINDINGS

Site

Database(s)

EDR ID Number
 EPA ID Number

WHITE ARROW LLC (Continued)

S113158677

Owner Address 2: Not reported
 Owner City,State,Zip: STOCKTON, CA 952060000
 Contact Name: LARRY FINLEY
 Contact Address: 2402 S CALIFORNIA STREET
 Contact Address 2: Not reported
 City,State,Zip: STOCKTON, CA 95206

NAICS:

EPA ID: CAL000353003
 Create Date: 2010-06-07 09:17:24
 NAICS Code: 48422
 NAICS Description: Specialized Freight (except Used Goods) Trucking, Local
 Issued EPA ID Date: 2010-06-07 09:17:24
 Inactive Date: Not reported
 Facility Name: WHITE ARROW LLC
 Facility Address: 2402 S CALIFORNIA ST
 Facility Address 2: Not reported
 Facility City: STOCKTON
 Facility County: 39
 Facility State: CA
 Facility Zip: 95206

EPA ID: CAL000353003
 Create Date: 2013-10-15 15:45:41
 NAICS Code: 811111
 NAICS Description: General Automotive Repair
 Issued EPA ID Date: 2010-06-07 09:17:24
 Inactive Date: Not reported
 Facility Name: WHITE ARROW LLC
 Facility Address: 2402 S CALIFORNIA ST
 Facility Address 2: Not reported
 Facility City: STOCKTON
 Facility County: 39
 Facility State: CA
 Facility Zip: 95206

BR640 **EARTH RESOURCES**
South **2402 SO CALIFORNIA**
1/2-1 **STOCKTON, CA 95206**
0.610 mi.
3221 ft. **Site 2 of 3 in cluster BR**

CPS-SLIC **S112888588**
HAZNET **N/A**
Notify 65
CERS
HWTS

Relative: **CPS-SLIC:**
Lower Name: WHITE ARROW
 Address: 2402 SOUTH CALIFORNIA STREET
 City,State,Zip: STOCKTON, CA 95206
 Region: STATE
Actual: **Facility Status:** **Open - Site Assessment**
15 ft. Status Date: 04/07/2015
 Global Id: T10000006629
 Lead Agency: CENTRAL VALLEY RWQCB (REGION 5S)
 Lead Agency Case Number: Not reported
 Latitude: 37.92788
 Longitude: -121.27543
 Case Type: Cleanup Program Site
 Case Worker: Not reported
 Local Agency: Not reported

Map ID
Direction
Distance
Elevation

MAP FINDINGS

Site

Database(s)

EDR ID Number
EPA ID Number

EARTH RESOURCES (Continued)

S112888588

RB Case Number: Not reported
File Location: Not reported
Potential Media Affected: Not reported
Potential Contaminants of Concern: Diesel, Waste Oil / Motor / Hydraulic / Lubricating
Site History: Not reported

[Click here to access the California GeoTracker records for this facility:](#)

HAZNET:

Name: EARTH RESOURCES
Address: 2402 SO CALIFORNIA
Address 2: Not reported
City,State,Zip: STOCKTON, CA 952060000
Contact: GILBERT GARCIA
Telephone: 2099412871
Mailing Name: Not reported
Mailing Address: PO BOX 6361

Year: 1998
Gepaid: CAC001404664
TSD EPA ID: CAD000088252
CA Waste Code: 214 - Unspecified solvent mixture
Disposal Method: H01 - Transfer Station
Tons: 0.75

Year: 1998
Gepaid: CAC001404664
TSD EPA ID: CAD000088252
CA Waste Code: 223 - Unspecified oil-containing waste
Disposal Method: H01 - Transfer Station
Tons: 0.425

Additional Info:

Year: 1998
Gen EPA ID: CAC001404664

Shipment Date: 19980515
Creation Date: 7/15/1998 0:00:00
Receipt Date: 19980526
Manifest ID: 96805501
Trans EPA ID: CA0000646497
Trans Name: Not reported
Trans 2 EPA ID: CAD981634116
Trans 2 Name: Not reported
TSD EPA ID: CAD000088252
Trans Name: Not reported
TSD EPA ID: Not reported
TSD EPA Name: Not reported
Waste Code Description: 214 - Unspecified solvent mixture
RCRA Code: D001
Meth Code: H01 - Transfer Station
Quantity Tons: 0.75
Waste Quantity: 1500
Quantity Unit: P
Additional Code 1: Not reported

Map ID
Direction
Distance
Elevation

MAP FINDINGS

Site

Database(s)

EDR ID Number
EPA ID Number

EARTH RESOURCES (Continued)

S112888588

Additional Code 2: Not reported
Additional Code 3: Not reported
Additional Code 4: Not reported
Additional Code 5: Not reported

Shipment Date: 19980505
Creation Date: 7/15/1998 0:00:00
Receipt Date: 19980512
Manifest ID: 96805492
Trans EPA ID: CA0000646497
Trans Name: Not reported
Trans 2 EPA ID: CAD981634116
Trans 2 Name: Not reported
TSDf EPA ID: CAD000088252
Trans Name: Not reported
TSDf Alt EPA ID: CAD000088252
TSDf Alt Name: Not reported
Waste Code Description: 223 - Unspecified oil-containing waste
RCRA Code: Not reported
Meth Code: H01 - Transfer Station
Quantity Tons: 0.425
Waste Quantity: 850
Quantity Unit: P
Additional Code 1: Not reported
Additional Code 2: Not reported
Additional Code 3: Not reported
Additional Code 4: Not reported
Additional Code 5: Not reported

NOTIFY 65:

Name: WHITE ARROW
Address: 2402 SOUTH CALIFORNIA STREET
City,State,Zip: STOCKTON, CA 95206
Date Reported: Not reported
Staff Initials: Not reported
Board File Number: Not reported
Facility Type: Not reported
Discharge Date: Not reported
Issue Date: 06/12/2014
Incident Description: Not reported

CERS:

Name: WHITE ARROW
Address: 2402 SOUTH CALIFORNIA STREET
City,State,Zip: STOCKTON, CA 95206
Site ID: 275570
CERS ID: T10000006629
CERS Description: Cleanup Program Site

HWTS:

Name: EARTH RESOURCES
Address: 2402 SO CALIFORNIA
Address 2: Not reported
City,State,Zip: STOCKTON, CA 952060000
EPA ID: CAC001404664
Inactive Date: 10/25/2000

Map ID
Direction
Distance
Elevation

MAP FINDINGS

Site

Database(s)

EDR ID Number
EPA ID Number

EARTH RESOURCES (Continued)

S112888588

Create Date: 04/21/1998
Last Act Date: 10/25/2000
Mailing Name: Not reported
Mailing Address: PO BOX 6361
Mailing Address 2: Not reported
Mailing City,State,Zip: STOCKTON, CA 952060000
Owner Name: EARTH RESOURCES
Owner Address: PO BOX 6361
Owner Address 2: Not reported
Owner City,State,Zip: STOCKTON, CA 952060000
Contact Name: GILBERT GARCIA
Contact Address: PO BOX 6361
Contact Address 2: Not reported
City,State,Zip: STOCKTON, CA 952060000

BR641
South
1/2-1
0.610 mi.
3221 ft.

CROWN FIBERGLASS
2402 S CALIFORNIA
STOCKTON, CA 95205
Site 3 of 3 in cluster BR

ENVIROSTOR 1001263889
N/A

Relative:
Lower
Actual:
15 ft.

ENVIROSTOR:
Name: CROWN FIBERGLASS
Address: 2402 S CALIFORNIA
City,State,Zip: STOCKTON, CA 95205
Facility ID: 39300011
Status: Refer: Other Agency
Status Date: 11/16/1994
Site Code: Not reported
Site Type: Historical
Site Type Detailed: * Historical
Acres: Not reported
NPL: NO
Regulatory Agencies: NONE SPECIFIED
Lead Agency: NONE SPECIFIED
Program Manager: Not reported
Supervisor: Referred - Not Assigned
Division Branch: Cleanup Sacramento
Assembly: 13
Senate: 05
Special Program: Not reported
Restricted Use: NO
Site Mgmt Req: NONE SPECIFIED
Funding: Not reported
Latitude: 37.92782
Longitude: -121.2758
APN: NONE SPECIFIED
Past Use: NONE SPECIFIED
Potential COC: * ORGANIC MONOMER WASTE, INCLUDING UNREACTED RESINS
Confirmed COC: NONE SPECIFIED
Potential Description: NONE SPECIFIED
Alias Name: 39300011
Alias Type: Envirostor ID Number

Completed Info:
Completed Area Name: PROJECT WIDE
Completed Sub Area Name: Not reported
Completed Document Type: * Discovery

Map ID
 Direction
 Distance
 Elevation

MAP FINDINGS

Site

Database(s)

EDR ID Number
 EPA ID Number

CROWN FIBERGLASS (Continued)

1001263889

Completed Date: 06/17/1982
 Comments: FACILITY IDENTIFIED FROM DRIVE-BY. FACILITY DRIVE BY: LOCATED IN SMALL INDUSTRIAL PARK. DRUMS BEING STORED NEAR FENCE ON CALIFORNIA STREET. UNKNOWN IF FULL OR EMPTY.

Future Area Name: Not reported
 Future Sub Area Name: Not reported
 Future Document Type: Not reported
 Future Due Date: Not reported
 Schedule Area Name: Not reported
 Schedule Sub Area Name: Not reported
 Schedule Document Type: Not reported
 Schedule Due Date: Not reported
 Schedule Revised Date: Not reported

**BQ642
 NNW
 1/2-1
 0.625 mi.
 3300 ft.**

**RICHARD PITTMAN ELEMENTARY SCHOOL
 510 EAST MAGNOLIA STREET
 STOCKTON, CA 95202**

**ENVIROSTOR SCH S105754280
 N/A**

Site 2 of 3 in cluster BQ

**Relative:
 Higher
 Actual:
 19 ft.**

ENVIROSTOR:
 Name: RICHARD PITTMAN ELEMENTARY SCHOOL
 Address: 510 EAST MAGNOLIA STREET
 City,State,Zip: STOCKTON, CA 95202
 Facility ID: 39820002
 Status: Certified
 Status Date: 10/25/2005
 Site Code: 104307
 Site Type: School Cleanup
 Site Type Detailed: School
 Acres: 14
 NPL: NO
 Regulatory Agencies: SMBRP
 Lead Agency: SMBRP
 Program Manager: Not reported
 Supervisor: Mark Malinowski
 Division Branch: Northern California Schools & Santa Susana
 Assembly: 13
 Senate: 05
 Special Program: Not reported
 Restricted Use: NO
 Site Mgmt Req: NONE SPECIFIED
 Funding: School District
 Latitude: 37.96212
 Longitude: -121.2831
 APN: NONE SPECIFIED
 Past Use: HOSPITAL, OFFICE BUILDING, RESIDENTIAL AREA, TRANSPORTATION - WAREHOUSING
 Potential COC: Arsenic Chlordane DDD DDE DDT Endrin Lead Mercury (elemental Silver Toxaphene Dieldrin
 Confirmed COC: Chlordane Lead Dieldrin
 Potential Description: SOIL
 Alias Name: PITTMAN AND KOHL ELEMENTARY SCHOOL
 Alias Type: Alternate Name
 Alias Name: RICHARD PITTMAN ELEMENTARY SCHOOL
 Alias Type: Alternate Name
 Alias Name: STOCKTON UNIFIED SCHOOL DISTRICT

Map ID
Direction
Distance
Elevation

MAP FINDINGS

Site

Database(s)

EDR ID Number
EPA ID Number

RICHARD PITTMAN ELEMENTARY SCHOOL (Continued)

S105754280

Alias Type: Alternate Name
Alias Name: STOCKTON USD
Alias Type: Alternate Name
Alias Name: STOCKTON USD-PITTMAN & KOHL ELEMENTARY
Alias Type: Alternate Name
Alias Name: 110033606569
Alias Type: EPA (FRS #)
Alias Name: 104307
Alias Type: Project Code (Site Code)
Alias Name: 39820002
Alias Type: Envirostor ID Number

Completed Info:

Completed Area Name: PROJECT WIDE
Completed Sub Area Name: Not reported
Completed Document Type: Cost Recovery Closeout Memo
Completed Date: 11/29/2005
Comments: Not reported

Completed Area Name: PROJECT WIDE
Completed Sub Area Name: Not reported
Completed Document Type: Certification
Completed Date: 11/28/2005
Comments: Not reported

Completed Area Name: PROJECT WIDE
Completed Sub Area Name: Not reported
Completed Document Type: Site Inspections/Visit (Non LUR)
Completed Date: 07/13/2005
Comments: Not reported

Completed Area Name: PROJECT WIDE
Completed Sub Area Name: Not reported
Completed Document Type: Site Inspections/Visit (Non LUR)
Completed Date: 07/05/2005
Comments: Not reported

Completed Area Name: PROJECT WIDE
Completed Sub Area Name: Not reported
Completed Document Type: School Cleanup Agreement
Completed Date: 12/08/2003
Comments: Not reported

Completed Area Name: PROJECT WIDE
Completed Sub Area Name: Not reported
Completed Document Type: Environmental Oversight Agreement
Completed Date: 01/31/2003
Comments: Not reported

Completed Area Name: PROJECT WIDE
Completed Sub Area Name: Not reported
Completed Document Type: Site Inspections/Visit (Non LUR)
Completed Date: 12/27/2004
Comments: Not reported

Completed Area Name: PROJECT WIDE
Completed Sub Area Name: Not reported
Completed Document Type: Site Inspections/Visit (Non LUR)

Map ID
Direction
Distance
Elevation

MAP FINDINGS

Site

Database(s)

EDR ID Number
EPA ID Number

RICHARD PITTMAN ELEMENTARY SCHOOL (Continued)

S105754280

Completed Date: 04/09/2004
Comments: Not reported

Completed Area Name: PROJECT WIDE
Completed Sub Area Name: Not reported
Completed Document Type: CEQA - Notice of Exemption
Completed Date: 06/28/2005
Comments: Not reported

Completed Area Name: PROJECT WIDE
Completed Sub Area Name: Not reported
Completed Document Type: Preliminary Endangerment Assessment Report
Completed Date: 02/15/2004
Comments: Further action required for metals and OCPs in soil, and VOCs in soil vapor.

Completed Area Name: PROJECT WIDE
Completed Sub Area Name: Not reported
Completed Document Type: Preliminary Endangerment Assessment Report
Completed Date: 04/21/2004
Comments: Not reported

Completed Area Name: PROJECT WIDE
Completed Sub Area Name: Not reported
Completed Document Type: Removal Action Workplan
Completed Date: 06/28/2005
Comments: Not reported

Completed Area Name: PROJECT WIDE
Completed Sub Area Name: Not reported
Completed Document Type: Technical Report
Completed Date: 01/19/2005
Comments: Information only report. Warehouse excavation observation & sampling report. Info only.

Completed Area Name: PROJECT WIDE
Completed Sub Area Name: Not reported
Completed Document Type: Preliminary Endangerment Assessment Workplan
Completed Date: 07/23/2003
Comments: Not reported

Completed Area Name: PROJECT WIDE
Completed Sub Area Name: Not reported
Completed Document Type: Supplemental Site Investigation Report
Completed Date: 01/28/2004
Comments: Informational only. SSI for soil vapor testing. No comments provided.

Completed Area Name: PROJECT WIDE
Completed Sub Area Name: Not reported
Completed Document Type: Supplemental Site Investigation Report
Completed Date: 06/10/2004
Comments: Information only. Soil vapor and additional metals sampling. No comments prepared.

Completed Area Name: PROJECT WIDE
Completed Sub Area Name: Not reported
Completed Document Type: Supplemental Site Investigation Report

Map ID
Direction
Distance
Elevation

MAP FINDINGS

Site

Database(s)

EDR ID Number
EPA ID Number

RICHARD PITTMAN ELEMENTARY SCHOOL (Continued)

S105754280

Completed Date: 08/03/2004
Comments: Information only. SSI workplan addendum for additional soil sampling around Grant House and Rehabilitation Center. No comments prepared.

Completed Area Name: PROJECT WIDE
Completed Sub Area Name: Not reported
Completed Document Type: Supplemental Site Investigation Report
Completed Date: 12/21/2004
Comments: Information only. SSI sampling addendum for additional soil vapor and groundwater sampling in northeast corner of Pittman ES site.

Completed Area Name: PROJECT WIDE
Completed Sub Area Name: Not reported
Completed Document Type: Removal Action Completion Report
Completed Date: 10/25/2005
Comments: Issued approval letter for Removal Action Completion Report.

Completed Area Name: PROJECT WIDE
Completed Sub Area Name: Not reported
Completed Document Type: Other Report
Completed Date: 08/29/2005
Comments: Approval letter mailed 8/29/05.

Future Area Name: Not reported
Future Sub Area Name: Not reported
Future Document Type: Not reported
Future Due Date: Not reported
Schedule Area Name: Not reported
Schedule Sub Area Name: Not reported
Schedule Document Type: Not reported
Schedule Due Date: Not reported
Schedule Revised Date: Not reported

SCH:

Name: RICHARD PITTMAN ELEMENTARY SCHOOL
Address: 510 EAST MAGNOLIA STREET
City,State,Zip: STOCKTON, CA 95202
Facility ID: 39820002
Site Type: School Cleanup
Site Type Detail: School
Site Mgmt. Req.: NONE SPECIFIED
Acres: 14
National Priorities List: NO
Cleanup Oversight Agencies: SMBRP
Lead Agency: SMBRP
Lead Agency Description: DTSC - Site Cleanup Program
Project Manager: Not reported
Supervisor: Mark Malinowski
Division Branch: Northern California Schools & Santa Susana
Site Code: 104307
Assembly: 13
Senate: 05
Special Program Status: Not reported
Status: Certified
Status Date: 10/25/2005
Restricted Use: NO

Map ID
Direction
Distance
Elevation

MAP FINDINGS

Site

Database(s)

EDR ID Number
EPA ID Number

RICHARD PITTMAN ELEMENTARY SCHOOL (Continued)

S105754280

Funding: School District
Latitude: 37.96212
Longitude: -121.2831
APN: NONE SPECIFIED
Past Use: HOSPITAL, OFFICE BUILDING, RESIDENTIAL AREA, TRANSPORTATION - WAREHOUSING
Potential COC: Arsenic, Chlordane, DDD, DDE, DDT, Endrin, Lead, Mercury (elemental), Silver, Toxaphene, Dieldrin
Confirmed COC: Chlordane, Lead, Dieldrin
Potential Description: SOIL
Alias Name: PITTMAN AND KOHL ELEMENTARY SCHOOL
Alias Type: Alternate Name
Alias Name: RICHARD PITTMAN ELEMENTARY SCHOOL
Alias Type: Alternate Name
Alias Name: STOCKTON UNIFIED SCHOOL DISTRICT
Alias Type: Alternate Name
Alias Name: STOCKTON USD
Alias Type: Alternate Name
Alias Name: STOCKTON USD-PITTMAN & KOHL ELEMENTARY
Alias Type: Alternate Name
Alias Name: 110033606569
Alias Type: EPA (FRS #)
Alias Name: 104307
Alias Type: Project Code (Site Code)
Alias Name: 39820002
Alias Type: Envirostor ID Number

Completed Info:

Completed Area Name: PROJECT WIDE
Completed Sub Area Name: Not reported
Completed Document Type: Cost Recovery Closeout Memo
Completed Date: 11/29/2005
Comments: Not reported

Completed Area Name: PROJECT WIDE
Completed Sub Area Name: Not reported
Completed Document Type: Certification
Completed Date: 11/28/2005
Comments: Not reported

Completed Area Name: PROJECT WIDE
Completed Sub Area Name: Not reported
Completed Document Type: Site Inspections/Visit (Non LUR)
Completed Date: 07/13/2005
Comments: Not reported

Completed Area Name: PROJECT WIDE
Completed Sub Area Name: Not reported
Completed Document Type: Site Inspections/Visit (Non LUR)
Completed Date: 07/05/2005
Comments: Not reported

Completed Area Name: PROJECT WIDE
Completed Sub Area Name: Not reported
Completed Document Type: School Cleanup Agreement
Completed Date: 12/08/2003
Comments: Not reported

Map ID
Direction
Distance
Elevation

MAP FINDINGS

Site

Database(s)

EDR ID Number
EPA ID Number

RICHARD PITTMAN ELEMENTARY SCHOOL (Continued)

S105754280

Completed Area Name: PROJECT WIDE
Completed Sub Area Name: Not reported
Completed Document Type: Environmental Oversight Agreement
Completed Date: 01/31/2003
Comments: Not reported

Completed Area Name: PROJECT WIDE
Completed Sub Area Name: Not reported
Completed Document Type: Site Inspections/Visit (Non LUR)
Completed Date: 12/27/2004
Comments: Not reported

Completed Area Name: PROJECT WIDE
Completed Sub Area Name: Not reported
Completed Document Type: Site Inspections/Visit (Non LUR)
Completed Date: 04/09/2004
Comments: Not reported

Completed Area Name: PROJECT WIDE
Completed Sub Area Name: Not reported
Completed Document Type: CEQA - Notice of Exemption
Completed Date: 06/28/2005
Comments: Not reported

Completed Area Name: PROJECT WIDE
Completed Sub Area Name: Not reported
Completed Document Type: Preliminary Endangerment Assessment Report
Completed Date: 02/15/2004
Comments: Further action required for metals and OCPs in soil, and VOCs in soil vapor.

Completed Area Name: PROJECT WIDE
Completed Sub Area Name: Not reported
Completed Document Type: Preliminary Endangerment Assessment Report
Completed Date: 04/21/2004
Comments: Not reported

Completed Area Name: PROJECT WIDE
Completed Sub Area Name: Not reported
Completed Document Type: Removal Action Workplan
Completed Date: 06/28/2005
Comments: Not reported

Completed Area Name: PROJECT WIDE
Completed Sub Area Name: Not reported
Completed Document Type: Technical Report
Completed Date: 01/19/2005
Comments: Information only report. Warehouse excavation observation & sampling report. Info only.

Completed Area Name: PROJECT WIDE
Completed Sub Area Name: Not reported
Completed Document Type: Preliminary Endangerment Assessment Workplan
Completed Date: 07/23/2003
Comments: Not reported

Completed Area Name: PROJECT WIDE

Map ID
Direction
Distance
Elevation

MAP FINDINGS

Site

Database(s)

EDR ID Number
EPA ID Number

RICHARD PITTMAN ELEMENTARY SCHOOL (Continued)

S105754280

Completed Sub Area Name: Not reported
Completed Document Type: Supplemental Site Investigation Report
Completed Date: 01/28/2004
Comments: Informational only. SSI for soil vapor testing. No comments provided.

Completed Area Name: PROJECT WIDE
Completed Sub Area Name: Not reported
Completed Document Type: Supplemental Site Investigation Report
Completed Date: 06/10/2004
Comments: Information only. Soil vapor and additional metals sampling. No comments prepared.

Completed Area Name: PROJECT WIDE
Completed Sub Area Name: Not reported
Completed Document Type: Supplemental Site Investigation Report
Completed Date: 08/03/2004
Comments: Information only. SSI workplan addendum for additional soil sampling around Grant House and Rehabilitation Center. No comments prepared.

Completed Area Name: PROJECT WIDE
Completed Sub Area Name: Not reported
Completed Document Type: Supplemental Site Investigation Report
Completed Date: 12/21/2004
Comments: Information only. SSI sampling addendum for additional soil vapor and groundwater sampling in northeast corner of Pittman ES site.

Completed Area Name: PROJECT WIDE
Completed Sub Area Name: Not reported
Completed Document Type: Removal Action Completion Report
Completed Date: 10/25/2005
Comments: Issued approval letter for Removal Action Completion Report.

Completed Area Name: PROJECT WIDE
Completed Sub Area Name: Not reported
Completed Document Type: Other Report
Completed Date: 08/29/2005
Comments: Approval letter mailed 8/29/05.

Future Area Name: Not reported
Future Sub Area Name: Not reported
Future Document Type: Not reported
Future Due Date: Not reported
Schedule Area Name: Not reported
Schedule Sub Area Name: Not reported
Schedule Document Type: Not reported
Schedule Due Date: Not reported
Schedule Revised Date: Not reported

Map ID
 Direction
 Distance
 Elevation

MAP FINDINGS

EDR ID Number
 EPA ID Number

BQ643
NNW
1/2-1
0.625 mi.
3300 ft.

Relative:
Higher

Actual:
19 ft.

MCI
510 E MAGNOLIA ST
STOCKTON, CA 95202

Site 3 of 3 in cluster BQ

RCRA-SQG 1000173673
HIST UST CAD981373764
FINDS
ECHO
HAZNET
HWP
CERS
HWTS

RCRA Listings:
 Date Form Received by Agency: 1986-01-28 00:00:00.0
 Handler Name: STOCKTON STATE HOSPITAL
 Handler Address: 510 E MAGNOLIA ST
 Handler City,State,Zip: STOCKTON, CA 95202
 EPA ID: CAD981373764
 Contact Name: ENVIRONMENTAL MANAGER
 Contact Address: 510 E MAGNOLIA ST
 Contact City,State,Zip: STOCKTON, CA 95202
 Contact Telephone: 209-948-7111
 Contact Fax: Not reported
 Contact Email: Not reported
 Contact Title: Not reported
 EPA Region: 09
 Land Type: Other
 Federal Waste Generator Description: Small Quantity Generator
 Non-Notifier: Not reported
 Biennial Report Cycle: Not reported
 Accessibility: Not reported
 Active Site Indicator: Handler Activities
 State District Owner: CA
 State District: 1
 Mailing Address: 510 E MAGNOLIA ST
 Mailing City,State,Zip: STOCKTON, CA 95202
 Owner Name: CALIFORNIA, STATE OF
 Owner Type: State
 Operator Name: NOT REQUIRED
 Operator Type: State
 Short-Term Generator Activity: No
 Importer Activity: No
 Mixed Waste Generator: No
 Transporter Activity: No
 Transfer Facility Activity: No
 Recycler Activity with Storage: No
 Small Quantity On-Site Burner Exemption: No
 Smelting Melting and Refining Furnace Exemption: No
 Underground Injection Control: No
 Off-Site Waste Receipt: No
 Universal Waste Indicator: No
 Universal Waste Destination Facility: No
 Federal Universal Waste: No
 Active Site Fed-Reg Treatment Storage and Disposal Facility: Not reported
 Active Site Converter Treatment storage and Disposal Facility: Not reported
 Active Site State-Reg Treatment Storage and Disposal Facility: Not reported
 Active Site State-Reg Handler: ---
 Federal Facility Indicator: Not reported
 Hazardous Secondary Material Indicator: NN
 Sub-Part K Indicator: Not reported
 Commercial TSD Indicator: No
 Treatment Storage and Disposal Type: Not reported

Map ID
 Direction
 Distance
 Elevation

MAP FINDINGS

Site

Database(s)

EDR ID Number
 EPA ID Number

MCI (Continued)

1000173673

2018 GPRA Permit Baseline:	Not on the Baseline
2018 GPRA Renewals Baseline:	Not on the Baseline
Permit Renewals Workload Universe:	Not reported
Permit Workload Universe:	Not reported
Permit Progress Universe:	Not reported
Post-Closure Workload Universe:	Not reported
Closure Workload Universe:	Not reported
202 GPRA Corrective Action Baseline:	No
Corrective Action Workload Universe:	No
Subject to Corrective Action Universe:	No
Non-TSDFs Where RCRA CA has Been Imposed Universe:	No
TSDFs Potentially Subject to CA Under 3004 (u)/(v) Universe:	No
TSDFs Only Subject to CA under Discretionary Auth Universe:	No
Corrective Action Priority Ranking:	No NCAPS ranking
Environmental Control Indicator:	No
Institutional Control Indicator:	No
Human Exposure Controls Indicator:	N/A
Groundwater Controls Indicator:	N/A
Operating TSDF Universe:	Not reported
Full Enforcement Universe:	Not reported
Significant Non-Complier Universe:	No
Unaddressed Significant Non-Complier Universe:	No
Addressed Significant Non-Complier Universe:	No
Significant Non-Complier With a Compliance Schedule Universe:	No
Financial Assurance Required:	Not reported
Handler Date of Last Change:	2002-09-17 13:59:45.0
Recognized Trader-Importer:	No
Recognized Trader-Exporter:	No
Importer of Spent Lead Acid Batteries:	No
Exporter of Spent Lead Acid Batteries:	No
Recycler Activity Without Storage:	Not reported
Manifest Broker:	Not reported
Sub-Part P Indicator:	Not reported

Handler - Owner Operator:

Owner/Operator Indicator:	Owner
Owner/Operator Name:	CALIFORNIA, STATE OF
Legal Status:	State
Date Became Current:	Not reported
Date Ended Current:	Not reported
Owner/Operator Address:	NOT REQUIRED
Owner/Operator City,State,Zip:	NOT REQUIRED, ME 99999
Owner/Operator Telephone:	415-555-1212
Owner/Operator Telephone Ext:	Not reported
Owner/Operator Fax:	Not reported
Owner/Operator Email:	Not reported

Owner/Operator Indicator:	Operator
Owner/Operator Name:	NOT REQUIRED
Legal Status:	State
Date Became Current:	Not reported
Date Ended Current:	Not reported
Owner/Operator Address:	NOT REQUIRED
Owner/Operator City,State,Zip:	NOT REQUIRED, ME 99999
Owner/Operator Telephone:	415-555-1212
Owner/Operator Telephone Ext:	Not reported

Map ID
Direction
Distance
Elevation

MAP FINDINGS

Site

Database(s)

EDR ID Number
EPA ID Number

MCI (Continued)

1000173673

Owner/Operator Fax: Not reported
Owner/Operator Email: Not reported

Historic Generators:

Receive Date: 1986-01-28 00:00:00.0
Handler Name: STOCKTON STATE HOSPITAL
Federal Waste Generator Description: Small Quantity Generator
State District Owner: CA
Large Quantity Handler of Universal Waste: No
Recognized Trader Importer: No
Recognized Trader Exporter: No
Spent Lead Acid Battery Importer: No
Spent Lead Acid Battery Exporter: No
Current Record: Yes
Non Storage Recycler Activity: Not reported
Electronic Manifest Broker: Not reported

Receive Date: 1990-04-05 00:00:00.0
Handler Name: STOCKTON DEVELOPMENTAL CTR/STOCKTON STAT
Federal Waste Generator Description: Small Quantity Generator
State District Owner: Not reported
Large Quantity Handler of Universal Waste: No
Recognized Trader Importer: No
Recognized Trader Exporter: No
Spent Lead Acid Battery Importer: No
Spent Lead Acid Battery Exporter: No
Current Record: No
Non Storage Recycler Activity: Not reported
Electronic Manifest Broker: Not reported

List of NAICS Codes and Descriptions:

NAICS Code: 62211
NAICS Description: GENERAL MEDICAL AND SURGICAL HOSPITALS

NAICS Code: 62311
NAICS Description: NURSING CARE FACILITIES

Facility Has Received Notices of Violation:

Found Violation: Yes
Agency Which Determined Violation: State
Violation Short Description: TSD - General
Date Violation was Determined: 1995-08-17 00:00:00.0
Actual Return to Compliance Date: 1995-10-02 00:00:00.0
Return to Compliance Qualifier: Observed
Violation Responsible Agency: State
Scheduled Compliance Date: 1995-10-02 00:00:00.0
Enforcement Identifier: 001
Date of Enforcement Action: 1995-08-17 00:00:00.0
Enforcement Responsible Agency: State
Enforcement Docket Number: Not reported
Enforcement Attorney: Not reported
Corrective Action Component: No
Appeal Initiated Date: Not reported
Appeal Resolution Date: Not reported
Disposition Status Date: Not reported
Disposition Status: Not reported

Map ID
Direction
Distance
Elevation

MAP FINDINGS

Site

Database(s)

EDR ID Number
EPA ID Number

MCI (Continued)

1000173673

Disposition Status Description:	Not reported
Consent/Final Order Sequence Number:	Not reported
Consent/Final Order Respondent Name:	Not reported
Consent/Final Order Lead Agency:	Not reported
Enforcement Type:	WRITTEN INFORMAL
Enforcement Responsible Person:	R9STA
Enforcement Responsible Sub-Organization:	Not reported
SEP Sequence Number:	Not reported
SEP Expenditure Amount:	Not reported
SEP Scheduled Completion Date:	Not reported
SEP Actual Date:	Not reported
SEP Defaulted Date:	Not reported
SEP Type:	Not reported
SEP Type Description:	Not reported
Proposed Amount:	Not reported
Final Monetary Amount:	Not reported
Paid Amount:	Not reported
Final Count:	Not reported
Final Amount:	Not reported
Found Violation:	Yes
Agency Which Determined Violation:	State
Violation Short Description:	TSD - General
Date Violation was Determined:	1995-08-17 00:00:00.0
Actual Return to Compliance Date:	1995-10-02 00:00:00.0
Return to Compliance Qualifier:	Observed
Violation Responsible Agency:	State
Scheduled Compliance Date:	1995-10-02 00:00:00.0
Enforcement Identifier:	001
Date of Enforcement Action:	1995-08-17 00:00:00.0
Enforcement Responsible Agency:	State
Enforcement Docket Number:	Not reported
Enforcement Attorney:	Not reported
Corrective Action Component:	No
Appeal Initiated Date:	Not reported
Appeal Resolution Date:	Not reported
Disposition Status Date:	Not reported
Disposition Status:	Not reported
Disposition Status Description:	Not reported
Consent/Final Order Sequence Number:	Not reported
Consent/Final Order Respondent Name:	Not reported
Consent/Final Order Lead Agency:	Not reported
Enforcement Type:	WRITTEN INFORMAL
Enforcement Responsible Person:	R9STA
Enforcement Responsible Sub-Organization:	Not reported
SEP Sequence Number:	Not reported
SEP Expenditure Amount:	Not reported
SEP Scheduled Completion Date:	Not reported
SEP Actual Date:	Not reported
SEP Defaulted Date:	Not reported
SEP Type:	Not reported
SEP Type Description:	Not reported
Proposed Amount:	Not reported
Final Monetary Amount:	Not reported
Paid Amount:	Not reported
Final Count:	Not reported
Final Amount:	Not reported

Map ID
Direction
Distance
Elevation

MAP FINDINGS

Site

Database(s)

EDR ID Number
EPA ID Number

MCI (Continued)

1000173673

Found Violation: Yes
Agency Which Determined Violation: State
Violation Short Description: TSD - General
Date Violation was Determined: 1995-08-17 00:00:00.0
Actual Return to Compliance Date: 1995-10-02 00:00:00.0
Return to Compliance Qualifier: Observed
Violation Responsible Agency: State
Scheduled Compliance Date: 1995-10-02 00:00:00.0
Enforcement Identifier: 001
Date of Enforcement Action: 1995-08-17 00:00:00.0
Enforcement Responsible Agency: State
Enforcement Docket Number: Not reported
Enforcement Attorney: Not reported
Corrective Action Component: No
Appeal Initiated Date: Not reported
Appeal Resolution Date: Not reported
Disposition Status Date: Not reported
Disposition Status: Not reported
Disposition Status Description: Not reported
Consent/Final Order Sequence Number: Not reported
Consent/Final Order Respondent Name: Not reported
Consent/Final Order Lead Agency: Not reported
Enforcement Type: WRITTEN INFORMAL
Enforcement Responsible Person: R9STA
Enforcement Responsible Sub-Organization: Not reported
SEP Sequence Number: Not reported
SEP Expenditure Amount: Not reported
SEP Scheduled Completion Date: Not reported
SEP Actual Date: Not reported
SEP Defaulted Date: Not reported
SEP Type: Not reported
SEP Type Description: Not reported
Proposed Amount: Not reported
Final Monetary Amount: Not reported
Paid Amount: Not reported
Final Count: Not reported
Final Amount: Not reported

Found Violation: Yes
Agency Which Determined Violation: State
Violation Short Description: Generators - General
Date Violation was Determined: 1995-08-17 00:00:00.0
Actual Return to Compliance Date: 1995-11-02 00:00:00.0
Return to Compliance Qualifier: Observed
Violation Responsible Agency: State
Scheduled Compliance Date: 1995-10-02 00:00:00.0
Enforcement Identifier: 001
Date of Enforcement Action: 1995-08-17 00:00:00.0
Enforcement Responsible Agency: State
Enforcement Docket Number: Not reported
Enforcement Attorney: Not reported
Corrective Action Component: No
Appeal Initiated Date: Not reported
Appeal Resolution Date: Not reported
Disposition Status Date: Not reported
Disposition Status: Not reported
Disposition Status Description: Not reported

Map ID
Direction
Distance
Elevation

MAP FINDINGS

Site

Database(s)

EDR ID Number
EPA ID Number

MCI (Continued)

1000173673

Consent/Final Order Sequence Number: Not reported
Consent/Final Order Respondent Name: Not reported
Consent/Final Order Lead Agency: Not reported
Enforcement Type: WRITTEN INFORMAL
Enforcement Responsible Person: R9STA
Enforcement Responsible Sub-Organization: Not reported
SEP Sequence Number: Not reported
SEP Expenditure Amount: Not reported
SEP Scheduled Completion Date: Not reported
SEP Actual Date: Not reported
SEP Defaulted Date: Not reported
SEP Type: Not reported
SEP Type Description: Not reported
Proposed Amount: Not reported
Final Monetary Amount: Not reported
Paid Amount: Not reported
Final Count: Not reported
Final Amount: Not reported

Evaluation Action Summary:

Evaluation Date: 1995-08-17 00:00:00.0
Evaluation Responsible Agency: State
Found Violation: Yes
Evaluation Type Description: COMPLIANCE EVALUATION INSPECTION ON-SITE
Evaluation Responsible Person Identifier: R9STA
Evaluation Responsible Sub-Organization: Not reported
Actual Return to Compliance Date: 1995-10-02 00:00:00.0
Scheduled Compliance Date: 1995-10-02 00:00:00.0
Date of Request: Not reported
Date Response Received: Not reported
Request Agency: Not reported
Former Citation: Not reported

Evaluation Date: 1995-08-17 00:00:00.0
Evaluation Responsible Agency: State
Found Violation: Yes
Evaluation Type Description: COMPLIANCE EVALUATION INSPECTION ON-SITE
Evaluation Responsible Person Identifier: R9STA
Evaluation Responsible Sub-Organization: Not reported
Actual Return to Compliance Date: 1995-10-02 00:00:00.0
Scheduled Compliance Date: 1995-10-02 00:00:00.0
Date of Request: Not reported
Date Response Received: Not reported
Request Agency: Not reported
Former Citation: Not reported

Evaluation Date: 1995-08-17 00:00:00.0
Evaluation Responsible Agency: State
Found Violation: Yes
Evaluation Type Description: COMPLIANCE EVALUATION INSPECTION ON-SITE
Evaluation Responsible Person Identifier: R9STA
Evaluation Responsible Sub-Organization: Not reported
Actual Return to Compliance Date: 1995-10-02 00:00:00.0
Scheduled Compliance Date: 1995-10-02 00:00:00.0
Date of Request: Not reported
Date Response Received: Not reported
Request Agency: Not reported

Map ID
Direction
Distance
Elevation

MAP FINDINGS

Site

Database(s)

EDR ID Number
EPA ID Number

MCI (Continued)

1000173673

Former Citation: Not reported

Evaluation Date: 1995-08-17 00:00:00.0
Evaluation Responsible Agency: State
Found Violation: Yes
Evaluation Type Description: COMPLIANCE EVALUATION INSPECTION ON-SITE
Evaluation Responsible Person Identifier: R9STA
Evaluation Responsible Sub-Organization: Not reported
Actual Return to Compliance Date: 1995-11-02 00:00:00.0
Scheduled Compliance Date: 1995-10-02 00:00:00.0
Date of Request: Not reported
Date Response Received: Not reported
Request Agency: Not reported
Former Citation: Not reported

HIST UST:

Name: STOCKTON STATE HOSPITAL
Address: 510 E MAGNOLIA ST
City,State,Zip: STOCKTON, CA 95202
File Number: Not reported
URL: Not reported
Region: STATE
Facility ID: 00000002918
Facility Type: Other
Other Type: STATE HOSPITAL
Contact Name: DOUG VAN METER,
Telephone: 2099487411
Owner Name: STATE OF CALIFORNIA/DEPARTMENT
Owner Address: 1600 9TH STREET
Owner City,St,Zip: SACRAMENTO, CA 95814
Total Tanks: 0013

Tank Num: 001
Container Num: 1
Year Installed: Not reported
Tank Capacity: 00010000
Tank Used for: PRODUCT
Type of Fuel: REGULAR
Container Construction Thickness: Not reported
Leak Detection: Visual, 10

Tank Num: 002
Container Num: 2
Year Installed: Not reported
Tank Capacity: 00010000
Tank Used for: PRODUCT
Type of Fuel: Not reported
Container Construction Thickness: Not reported
Leak Detection: Visual, 10

Tank Num: 003
Container Num: 3
Year Installed: 1962
Tank Capacity: 00008500
Tank Used for: PRODUCT
Type of Fuel: Not reported

Map ID
Direction
Distance
Elevation

MAP FINDINGS

Site

Database(s)

EDR ID Number
EPA ID Number

MCI (Continued)

1000173673

Container Construction Thickness: Not reported
Leak Detection: Visual

Tank Num: 004
Container Num: 4
Year Installed: 1972
Tank Capacity: 00010000
Tank Used for: PRODUCT
Type of Fuel: DIESEL
Container Construction Thickness: 1/4
Leak Detection: Visual, Stock Inventor

Tank Num: 005
Container Num: 5
Year Installed: 1972
Tank Capacity: 00010000
Tank Used for: PRODUCT
Type of Fuel: DIESEL
Container Construction Thickness: 1/4
Leak Detection: Visual, Stock Inventor

Tank Num: 006
Container Num: 6
Year Installed: Not reported
Tank Capacity: 00010000
Tank Used for: PRODUCT
Type of Fuel: DIESEL
Container Construction Thickness: 1/4
Leak Detection: Visual, Stock Inventor

Tank Num: 007
Container Num: 7
Year Installed: Not reported
Tank Capacity: 00010000
Tank Used for: PRODUCT
Type of Fuel: DIESEL
Container Construction Thickness: 1/4
Leak Detection: Visual, Stock Inventor

Tank Num: 008
Container Num: 8
Year Installed: Not reported
Tank Capacity: 00010000
Tank Used for: PRODUCT
Type of Fuel: DIESEL
Container Construction Thickness: 1/4
Leak Detection: Visual, Stock Inventor

Tank Num: 009
Container Num: 9
Year Installed: Not reported
Tank Capacity: 00010000
Tank Used for: PRODUCT
Type of Fuel: DIESEL
Container Construction Thickness: Not reported
Leak Detection: Visual, Stock Inventor

Map ID
Direction
Distance
Elevation

MAP FINDINGS

Site

Database(s)

EDR ID Number
EPA ID Number

MCI (Continued)

1000173673

Tank Num: 010
Container Num: 10
Year Installed: Not reported
Tank Capacity: 00010000
Tank Used for: PRODUCT
Type of Fuel: REGULAR
Container Construction Thickness: Not reported
Leak Detection: Visual

Tank Num: 011
Container Num: 11
Year Installed: Not reported
Tank Capacity: 00001000
Tank Used for: PRODUCT
Type of Fuel: UNLEADED
Container Construction Thickness: Not reported
Leak Detection: Visual

Tank Num: 012
Container Num: 12
Year Installed: Not reported
Tank Capacity: 00000500
Tank Used for: PRODUCT
Type of Fuel: Not reported
Container Construction Thickness: Not reported
Leak Detection: Visual

Tank Num: 013
Container Num: 13
Year Installed: Not reported
Tank Capacity: 00000500
Tank Used for: WASTE
Type of Fuel: WASTE OIL
Container Construction Thickness: Not reported
Leak Detection: Visual

FINDS:

Registry ID: 110009534673

Click Here:

Environmental Interest/Information System:

RCRAInfo is a national information system that supports the Resource Conservation and Recovery Act (RCRA) program through the tracking of events and activities related to facilities that generate, transport, and treat, store, or dispose of hazardous waste. RCRAInfo allows RCRA program staff to track the notification, permit, compliance, and corrective action activities required under RCRA.

Registry ID: 110058368984

Click Here:

Environmental Interest/Information System:

AIR EMISSIONS CLASSIFICATION UNKNOWN

Click this hyperlink while viewing on your computer to access additional FINDS: detail in the EDR Site Report.

Map ID
Direction
Distance
Elevation

MAP FINDINGS

Site

Database(s)

EDR ID Number
EPA ID Number

MCI (Continued)

1000173673

ECHO:

Envid: 1000173673
Registry ID: 110009534673
DFR URL: <http://echo.epa.gov/detailed-facility-report?fid=110009534673>
Name: STOCKTON STATE HOSPITAL
Address: 510 E MAGNOLIA ST
City,State,Zip: STOCKTON, CA 95202

HAZNET:

Name: STOCKTON STATE HOSPITAL
Address: 510 E MAGNOLIA ST
Address 2: Not reported
City,State,Zip: STOCKTON, CA 952020000
Contact: DALE L MCLAUGHLIN
Telephone: 2099431822
Mailing Name: Not reported
Mailing Address: 510 E MAGNOLIA ST

Year: 1997
Gepaid: CAD981373764
TSD EPA ID: CAD980887418
CA Waste Code: 221 - Waste oil and mixed oil
Disposal Method: R01 - Recycler
Tons: 2.09

Year: 1996
Gepaid: CAD981373764
TSD EPA ID: CAD044003556
CA Waste Code: 223 - Unspecified oil-containing waste
Disposal Method: H01 - Transfer Station
Tons: 0.5421

Year: 1996
Gepaid: CAD981373764
TSD EPA ID: CAT080022148
CA Waste Code: 331 - Off-specification, aged or surplus organics
Disposal Method: -
Tons: 0.0165

Year: 1996
Gepaid: CAD981373764
TSD EPA ID: CAT080022148
CA Waste Code: 791 - Liquids with pH <= 2
Disposal Method: -
Tons: 0.1251

Year: 1996
Gepaid: CAD981373764
TSD EPA ID: CAT080011059
CA Waste Code: 331 - Off-specification, aged or surplus organics
Disposal Method: R01 - Recycler
Tons: 0.0825

Year: 1996
Gepaid: CAD981373764
TSD EPA ID: CAD990794133

Map ID
Direction
Distance
Elevation

MAP FINDINGS

Site

Database(s)

EDR ID Number
EPA ID Number

MCI (Continued)

1000173673

CA Waste Code:	151 - Asbestos containing waste
Disposal Method:	D80 - Disposal, Land Fill
Tons:	25.309
Year:	1996
Gepaid:	CAD981373764
TSD EPA ID:	CAD000088252
CA Waste Code:	551 - Laboratory waste chemicals
Disposal Method:	H01 - Transfer Station
Tons:	0.0208
Year:	1996
Gepaid:	CAD981373764
TSD EPA ID:	CAD000088252
CA Waste Code:	212 - Oxygenated solvents (acetone, butanol, ethyl acetate, etc.)
Disposal Method:	H01 - Transfer Station
Tons:	0.066
Year:	1996
Gepaid:	CAD981373764
TSD EPA ID:	CAD000088252
CA Waste Code:	181 - Other inorganic solid waste
Disposal Method:	H01 - Transfer Station
Tons:	0.1775
Year:	1996
Gepaid:	CAD981373764
TSD EPA ID:	CAD000088252
CA Waste Code:	122 - Alkaline solution without metals pH >= 12.5
Disposal Method:	H01 - Transfer Station
Tons:	0.0834

[Click this hyperlink](#) while viewing on your computer to access 56 additional CA HAZNET: record(s) in the EDR Site Report.

Additional Info:

Year:	1993
Gen EPA ID:	CAD981373764
Shipment Date:	19930611
Creation Date:	9/9/1995 0:00:00
Receipt Date:	19930611
Manifest ID:	92706839
Trans EPA ID:	CAD982321879
Trans Name:	Not reported
Trans 2 EPA ID:	Not reported
Trans 2 Name:	Not reported
TSD EPA ID:	CAD982321879
Trans Name:	Not reported
TSD EPA Alt ID:	Not reported
TSD EPA Alt Name:	Not reported
Waste Code Description:	541 - Photochemicals / photo processing waste
RCRA Code:	D011
Meth Code:	R01 - Recycler
Quantity Tons:	0.0208
Waste Quantity:	5

Map ID
Direction
Distance
Elevation

MAP FINDINGS

Site

Database(s)

EDR ID Number
EPA ID Number

MCI (Continued)

1000173673

Quantity Unit:	G
Additional Code 1:	Not reported
Additional Code 2:	Not reported
Additional Code 3:	Not reported
Additional Code 4:	Not reported
Additional Code 5:	Not reported
Shipment Date:	19930430
Creation Date:	9/6/1995 0:00:00
Receipt Date:	19930430
Manifest ID:	92705634
Trans EPA ID:	CAD982321879
Trans Name:	Not reported
Trans 2 EPA ID:	Not reported
Trans 2 Name:	Not reported
TSDf EPA ID:	CAD982321879
Trans Name:	Not reported
TSDf Alt EPA ID:	Not reported
TSDf Alt Name:	Not reported
Waste Code Description:	541 - Photochemicals / photo processing waste
RCRA Code:	D011
Meth Code:	R01 - Recycler
Quantity Tons:	0.0125
Waste Quantity:	3
Quantity Unit:	G
Additional Code 1:	Not reported
Additional Code 2:	Not reported
Additional Code 3:	Not reported
Additional Code 4:	Not reported
Additional Code 5:	Not reported
Shipment Date:	19930416
Creation Date:	9/6/1995 0:00:00
Receipt Date:	19930416
Manifest ID:	92705741
Trans EPA ID:	CAD982321879
Trans Name:	Not reported
Trans 2 EPA ID:	Not reported
Trans 2 Name:	Not reported
TSDf EPA ID:	CAD982321879
Trans Name:	Not reported
TSDf Alt EPA ID:	Not reported
TSDf Alt Name:	Not reported
Waste Code Description:	541 - Photochemicals / photo processing waste
RCRA Code:	D011
Meth Code:	R01 - Recycler
Quantity Tons:	0.0166
Waste Quantity:	4
Quantity Unit:	G
Additional Code 1:	Not reported
Additional Code 2:	Not reported
Additional Code 3:	Not reported
Additional Code 4:	Not reported
Additional Code 5:	Not reported
Shipment Date:	19930408
Creation Date:	9/15/1995 0:00:00

Map ID
Direction
Distance
Elevation

MAP FINDINGS

Site

Database(s)

EDR ID Number
EPA ID Number

MCI (Continued)

1000173673

Receipt Date:	Not reported
Manifest ID:	89838138
Trans EPA ID:	CAD982321879
Trans Name:	Not reported
Trans 2 EPA ID:	Not reported
Trans 2 Name:	Not reported
TSDF EPA ID:	CAD982321879
Trans Name:	Not reported
TSDF Alt EPA ID:	Not reported
TSDF Alt Name:	Not reported
Waste Code Description:	132 - Aqueous solution w/metals (< restricted levels and see waste code 121 for a list of metals
RCRA Code:	D011
Meth Code:	- Not reported
Quantity Tons:	0
Waste Quantity:	0
Quantity Unit:	G
Additional Code 1:	Not reported
Additional Code 2:	Not reported
Additional Code 3:	Not reported
Additional Code 4:	Not reported
Additional Code 5:	Not reported
Shipment Date:	19930319
Creation Date:	9/1/1995 0:00:00
Receipt Date:	19930319
Manifest ID:	92243058
Trans EPA ID:	CAD982321879
Trans Name:	Not reported
Trans 2 EPA ID:	Not reported
Trans 2 Name:	Not reported
TSDF EPA ID:	CAD982321879
Trans Name:	Not reported
TSDF Alt EPA ID:	Not reported
TSDF Alt Name:	Not reported
Waste Code Description:	541 - Photochemicals / photo processing waste
RCRA Code:	D011
Meth Code:	R01 - Recycler
Quantity Tons:	0.0125
Waste Quantity:	3
Quantity Unit:	G
Additional Code 1:	Not reported
Additional Code 2:	Not reported
Additional Code 3:	Not reported
Additional Code 4:	Not reported
Additional Code 5:	Not reported
Shipment Date:	19930305
Creation Date:	9/1/1995 0:00:00
Receipt Date:	19930305
Manifest ID:	92243840
Trans EPA ID:	CAD982321879
Trans Name:	Not reported
Trans 2 EPA ID:	Not reported
Trans 2 Name:	Not reported
TSDF EPA ID:	CAD982321879
Trans Name:	Not reported

Map ID
Direction
Distance
Elevation

MAP FINDINGS

Site

Database(s)

EDR ID Number
EPA ID Number

MCI (Continued)

1000173673

TSDF Alt EPA ID: Not reported
TSDF Alt Name: Not reported
Waste Code Description: 541 - Photochemicals / photo processing waste
RCRA Code: D011
Meth Code: R01 - Recycler
Quantity Tons: 0.0125
Waste Quantity: 3
Quantity Unit: G
Additional Code 1: Not reported
Additional Code 2: Not reported
Additional Code 3: Not reported
Additional Code 4: Not reported
Additional Code 5: Not reported

Shipment Date: 19930205
Creation Date: 9/15/1995 0:00:00
Receipt Date: 19930205
Manifest ID: 92243641
Trans EPA ID: CAD982321879
Trans Name: Not reported
Trans 2 EPA ID: Not reported
Trans 2 Name: Not reported
TSDF EPA ID: CAD982321879
Trans Name: Not reported
TSDF Alt EPA ID: Not reported
TSDF Alt Name: Not reported
Waste Code Description: 541 - Photochemicals / photo processing waste
RCRA Code: D011
Meth Code: R01 - Recycler
Quantity Tons: 0.0166
Waste Quantity: 4
Quantity Unit: G
Additional Code 1: Not reported
Additional Code 2: Not reported
Additional Code 3: Not reported
Additional Code 4: Not reported
Additional Code 5: Not reported

Additional Info:

Year: 1997
Gen EPA ID: CAD981373764

Shipment Date: 19970122
Creation Date: 5/30/1997 0:00:00
Receipt Date: 19970122
Manifest ID: 96335761
Trans EPA ID: CAD982413262
Trans Name: Not reported
Trans 2 EPA ID: Not reported
Trans 2 Name: Not reported
TSDF EPA ID: CAD980887418
Trans Name: Not reported
TSDF Alt EPA ID: Not reported
TSDF Alt Name: Not reported
Waste Code Description: 221 - Waste oil and mixed oil
RCRA Code: Not reported
Meth Code: R01 - Recycler

Map ID
Direction
Distance
Elevation

MAP FINDINGS

Site

Database(s)

EDR ID Number
EPA ID Number

MCI (Continued)

1000173673

Quantity Tons: 2.09
Waste Quantity: 550
Quantity Unit: G
Additional Code 1: Not reported
Additional Code 2: Not reported
Additional Code 3: Not reported
Additional Code 4: Not reported
Additional Code 5: Not reported

Additional Info:

Year: 1996
Gen EPA ID: CAD981373764

Shipment Date: 19961030
Creation Date: 5/20/1997 0:00:00
Receipt Date: 19961204
Manifest ID: 96227917
Trans EPA ID: CAD983607813
Trans Name: Not reported
Trans 2 EPA ID: Not reported
Trans 2 Name: Not reported
TSDf EPA ID: CAD990794133
Trans Name: Not reported
TSDf Alt EPA ID: Not reported
TSDf Alt Name: Not reported
Waste Code Description: 151 - Asbestos-containing waste
RCRA Code: Not reported
Meth Code: D80 - Disposal, Land Fill
Quantity Tons: 0.025
Waste Quantity: 50
Quantity Unit: P
Additional Code 1: Not reported
Additional Code 2: Not reported
Additional Code 3: Not reported
Additional Code 4: Not reported
Additional Code 5: Not reported

Shipment Date: 19961030
Creation Date: 5/20/1997 0:00:00
Receipt Date: 19961114
Manifest ID: 96310515
Trans EPA ID: CAD983607813
Trans Name: Not reported
Trans 2 EPA ID: CAD076548635
Trans 2 Name: Not reported
TSDf EPA ID: CAD000088252
Trans Name: Not reported
TSDf Alt EPA ID: Not reported
TSDf Alt Name: Not reported
Waste Code Description: 551 - Laboratory waste chemicals 561 Detergent and soap
RCRA Code: D001
Meth Code: H01 - Transfer Station
Quantity Tons: 0.0208
Waste Quantity: 5
Quantity Unit: G
Additional Code 1: Not reported
Additional Code 2: Not reported

Map ID
Direction
Distance
Elevation

MAP FINDINGS

Site

Database(s)

EDR ID Number
EPA ID Number

MCI (Continued)

1000173673

Additional Code 3:	Not reported
Additional Code 4:	Not reported
Additional Code 5:	Not reported
Shipment Date:	19961030
Creation Date:	5/20/1997 0:00:00
Receipt Date:	19961119
Manifest ID:	96310518
Trans EPA ID:	CAD983607813
Trans Name:	Not reported
Trans 2 EPA ID:	CAD076548635
Trans 2 Name:	Not reported
TSDf EPA ID:	CAT080022148
Trans Name:	Not reported
TSDf Alt EPA ID:	Not reported
TSDf Alt Name:	Not reported
Waste Code Description:	331 - Off-specification, aged, or surplus organics
RCRA Code:	Not reported
Meth Code:	- Not reported
Quantity Tons:	0.0165
Waste Quantity:	5
Quantity Unit:	G
Additional Code 1:	Not reported
Additional Code 2:	Not reported
Additional Code 3:	Not reported
Additional Code 4:	Not reported
Additional Code 5:	Not reported
Shipment Date:	19961030
Creation Date:	5/20/1997 0:00:00
Receipt Date:	19961119
Manifest ID:	96310518
Trans EPA ID:	CAD983607813
Trans Name:	Not reported
Trans 2 EPA ID:	CAD076548635
Trans 2 Name:	Not reported
TSDf EPA ID:	CAT080022148
Trans Name:	Not reported
TSDf Alt EPA ID:	Not reported
TSDf Alt Name:	Not reported
Waste Code Description:	791 - Liquids with pH < 2 792 Liquids with pH < 2 with metals
RCRA Code:	D002
Meth Code:	- Not reported
Quantity Tons:	0.1251
Waste Quantity:	30
Quantity Unit:	G
Additional Code 1:	Not reported
Additional Code 2:	Not reported
Additional Code 3:	Not reported
Additional Code 4:	Not reported
Additional Code 5:	Not reported
Shipment Date:	19961030
Creation Date:	5/20/1997 0:00:00
Receipt Date:	19961114
Manifest ID:	96310514
Trans EPA ID:	CAD983607813

Map ID
Direction
Distance
Elevation

MAP FINDINGS

Site

Database(s)

EDR ID Number
EPA ID Number

MCI (Continued)

1000173673

Trans Name: Not reported
Trans 2 EPA ID: CAD076548635
Trans 2 Name: Not reported
TSDf EPA ID: CAD000088252
Trans Name: Not reported
TSDf Alt EPA ID: Not reported
TSDf Alt Name: Not reported
Waste Code Description: 212 - Oxygenated solvents (acetone, butanol, ethyl acetate, etc.)
RCRA Code: D001
Meth Code: H01 - Transfer Station
Quantity Tons: 0.066
Waste Quantity: 20
Quantity Unit: G
Additional Code 1: Not reported
Additional Code 2: Not reported
Additional Code 3: Not reported
Additional Code 4: Not reported
Additional Code 5: Not reported

Shipment Date: 19961030
Creation Date: 5/20/1997 0:00:00
Receipt Date: 19961114
Manifest ID: 96310514
Trans EPA ID: CAD983607813
Trans Name: Not reported
Trans 2 EPA ID: CAD076548635
Trans 2 Name: Not reported
TSDf EPA ID: CAD000088252
Trans Name: Not reported
TSDf Alt EPA ID: Not reported
TSDf Alt Name: Not reported
Waste Code Description: 122 - Alkaline solution without metals (pH > 12.5)
RCRA Code: D002
Meth Code: H01 - Transfer Station
Quantity Tons: 0.0834
Waste Quantity: 20
Quantity Unit: G
Additional Code 1: Not reported
Additional Code 2: Not reported
Additional Code 3: Not reported
Additional Code 4: Not reported
Additional Code 5: Not reported

Shipment Date: 19961030
Creation Date: 5/20/1997 0:00:00
Receipt Date: 19961114
Manifest ID: 96310514
Trans EPA ID: CAD983607813
Trans Name: Not reported
Trans 2 EPA ID: CAD076548635
Trans 2 Name: Not reported
TSDf EPA ID: CAD000088252
Trans Name: Not reported
TSDf Alt EPA ID: Not reported
TSDf Alt Name: Not reported
Waste Code Description: 214 - Unspecified solvent mixture
RCRA Code: D001

Map ID
Direction
Distance
Elevation

MAP FINDINGS

Site

Database(s)

EDR ID Number
EPA ID Number

MCI (Continued)

1000173673

Meth Code: H01 - Transfer Station
Quantity Tons: 0.004
Waste Quantity: 8
Quantity Unit: P
Additional Code 1: Not reported
Additional Code 2: Not reported
Additional Code 3: Not reported
Additional Code 4: Not reported
Additional Code 5: Not reported

Shipment Date: 19961030
Creation Date: 5/20/1997 0:00:00
Receipt Date: 19961114
Manifest ID: 96310514
Trans EPA ID: CAD983607813
Trans Name: Not reported
Trans 2 EPA ID: CAD076548635
Trans 2 Name: Not reported
TSDf EPA ID: CAD000088252
Trans Name: Not reported
TSDf Alt EPA ID: Not reported
TSDf Alt Name: Not reported
Waste Code Description: 461 - Paint sludge
RCRA Code: D001
Meth Code: H01 - Transfer Station
Quantity Tons: 0.2293
Waste Quantity: 55
Quantity Unit: G
Additional Code 1: Not reported
Additional Code 2: Not reported
Additional Code 3: Not reported
Additional Code 4: Not reported
Additional Code 5: Not reported

Shipment Date: 19961030
Creation Date: 5/20/1997 0:00:00
Receipt Date: 19961114
Manifest ID: 96310515
Trans EPA ID: CAD983607813
Trans Name: Not reported
Trans 2 EPA ID: CAD076548635
Trans 2 Name: Not reported
TSDf EPA ID: CAD000088252
Trans Name: Not reported
TSDf Alt EPA ID: Not reported
TSDf Alt Name: Not reported
Waste Code Description: 331 - Off-specification, aged, or surplus organics
RCRA Code: D001
Meth Code: H01 - Transfer Station
Quantity Tons: 0.066
Waste Quantity: 20
Quantity Unit: G
Additional Code 1: Not reported
Additional Code 2: Not reported
Additional Code 3: Not reported
Additional Code 4: Not reported
Additional Code 5: Not reported

Map ID
Direction
Distance
Elevation

MAP FINDINGS

Site

Database(s)

EDR ID Number
EPA ID Number

MCI (Continued)

1000173673

Shipment Date: 19961030
Creation Date: 5/20/1997 0:00:00
Receipt Date: 19961114
Manifest ID: 96310515
Trans EPA ID: CAD983607813
Trans Name: Not reported
Trans 2 EPA ID: CAD076548635
Trans 2 Name: Not reported
TSDf EPA ID: CAD000088252
Trans Name: Not reported
TSDf Alt EPA ID: Not reported
TSDf Alt Name: Not reported
Waste Code Description: 331 - Off-specification, aged, or surplus organics
RCRA Code: Not reported
Meth Code: H01 - Transfer Station
Quantity Tons: 0.066
Waste Quantity: 20
Quantity Unit: G
Additional Code 1: Not reported
Additional Code 2: Not reported
Additional Code 3: Not reported
Additional Code 4: Not reported
Additional Code 5: Not reported

Additional Info:

Year: 1994
Gen EPA ID: CAD981373764

Shipment Date: 19941202
Creation Date: 3/28/1996 0:00:00
Receipt Date: 19941216
Manifest ID: 93461551
Trans EPA ID: CAD982492399
Trans Name: Not reported
Trans 2 EPA ID: DED980918858
Trans 2 Name: Not reported
TSDf EPA ID: CAD050806850
Trans Name: Not reported
TSDf Alt EPA ID: CAD050806850
TSDf Alt Name: Not reported
Waste Code Description: 352 - Other organic solids
RCRA Code: D001
Meth Code: H01 - Transfer Station
Quantity Tons: 0.09
Waste Quantity: 180
Quantity Unit: P
Additional Code 1: Not reported
Additional Code 2: Not reported
Additional Code 3: Not reported
Additional Code 4: Not reported
Additional Code 5: Not reported

Shipment Date: 19941202
Creation Date: 3/28/1996 0:00:00
Receipt Date: 19941216
Manifest ID: 93461551
Trans EPA ID: CAD982492399

Map ID
Direction
Distance
Elevation

MAP FINDINGS

Site

Database(s)

EDR ID Number
EPA ID Number

MCI (Continued)

1000173673

Trans Name:	Not reported
Trans 2 EPA ID:	DED980918858
Trans 2 Name:	Not reported
TSDf EPA ID:	CAD050806850
Trans Name:	Not reported
TSDf Alt EPA ID:	CAD050806850
TSDf Alt Name:	Not reported
Waste Code Description:	135 - Unspecified aqueous solution
RCRA Code:	Not reported
Meth Code:	H01 - Transfer Station
Quantity Tons:	0.966
Waste Quantity:	230
Quantity Unit:	G
Additional Code 1:	Not reported
Additional Code 2:	Not reported
Additional Code 3:	Not reported
Additional Code 4:	Not reported
Additional Code 5:	Not reported
Shipment Date:	19941012
Creation Date:	3/26/1996 0:00:00
Receipt Date:	19941012
Manifest ID:	93445352
Trans EPA ID:	CAD982502510
Trans Name:	Not reported
Trans 2 EPA ID:	Not reported
Trans 2 Name:	Not reported
TSDf EPA ID:	CAD980887418
Trans Name:	Not reported
TSDf Alt EPA ID:	CAD980887418
TSDf Alt Name:	Not reported
Waste Code Description:	221 - Waste oil and mixed oil
RCRA Code:	Not reported
Meth Code:	R01 - Recycler
Quantity Tons:	0.2625
Waste Quantity:	525
Quantity Unit:	P
Additional Code 1:	Not reported
Additional Code 2:	Not reported
Additional Code 3:	Not reported
Additional Code 4:	Not reported
Additional Code 5:	Not reported
Shipment Date:	19941012
Creation Date:	3/26/1996 0:00:00
Receipt Date:	19941012
Manifest ID:	93445353
Trans EPA ID:	CAD982502510
Trans Name:	Not reported
Trans 2 EPA ID:	Not reported
Trans 2 Name:	Not reported
TSDf EPA ID:	CAD009452657
Trans Name:	Not reported
TSDf Alt EPA ID:	Not reported
TSDf Alt Name:	Not reported
Waste Code Description:	512 - Other empty containers 30 gallons or more
RCRA Code:	Not reported

Map ID
Direction
Distance
Elevation

MAP FINDINGS

Site

Database(s)

EDR ID Number
EPA ID Number

MCI (Continued)

1000173673

Meth Code:	R01 - Recycler
Quantity Tons:	0.0175
Waste Quantity:	35
Quantity Unit:	P
Additional Code 1:	Not reported
Additional Code 2:	Not reported
Additional Code 3:	Not reported
Additional Code 4:	Not reported
Additional Code 5:	Not reported
Shipment Date:	19941012
Creation Date:	3/26/1996 0:00:00
Receipt Date:	19941012
Manifest ID:	93445353
Trans EPA ID:	CAD982502510
Trans Name:	Not reported
Trans 2 EPA ID:	Not reported
Trans 2 Name:	Not reported
TSDf EPA ID:	CAD009452657
Trans Name:	Not reported
TSDf Alt EPA ID:	Not reported
TSDf Alt Name:	Not reported
Waste Code Description:	741 - Liquids with halogenated organic compounds > 1000 mg/l
RCRA Code:	F002
Meth Code:	R01 - Recycler
Quantity Tons:	0.075
Waste Quantity:	150
Quantity Unit:	P
Additional Code 1:	Not reported
Additional Code 2:	Not reported
Additional Code 3:	Not reported
Additional Code 4:	Not reported
Additional Code 5:	Not reported
Shipment Date:	19941012
Creation Date:	3/26/1996 0:00:00
Receipt Date:	19941012
Manifest ID:	93445333
Trans EPA ID:	CAD982502510
Trans Name:	Not reported
Trans 2 EPA ID:	Not reported
Trans 2 Name:	Not reported
TSDf EPA ID:	CAD990794133
Trans Name:	Not reported
TSDf Alt EPA ID:	Not reported
TSDf Alt Name:	Not reported
Waste Code Description:	151 - Asbestos-containing waste
RCRA Code:	Not reported
Meth Code:	D80 - Disposal, Land Fill
Quantity Tons:	0.025
Waste Quantity:	50
Quantity Unit:	P
Additional Code 1:	Not reported
Additional Code 2:	Not reported
Additional Code 3:	Not reported
Additional Code 4:	Not reported
Additional Code 5:	Not reported

Map ID
Direction
Distance
Elevation

MAP FINDINGS

Site

Database(s)

EDR ID Number
EPA ID Number

MCI (Continued)

1000173673

Shipment Date:	19941012
Creation Date:	3/26/1996 0:00:00
Receipt Date:	19941012
Manifest ID:	93445355
Trans EPA ID:	CAD982502510
Trans Name:	Not reported
Trans 2 EPA ID:	Not reported
Trans 2 Name:	Not reported
TSDf EPA ID:	CAD009452657
Trans Name:	Not reported
TSDf Alt EPA ID:	Not reported
TSDf Alt Name:	Not reported
Waste Code Description:	512 - Other empty containers 30 gallons or more
RCRA Code:	Not reported
Meth Code:	R01 - Recycler
Quantity Tons:	0.0375
Waste Quantity:	75
Quantity Unit:	P
Additional Code 1:	Not reported
Additional Code 2:	Not reported
Additional Code 3:	Not reported
Additional Code 4:	Not reported
Additional Code 5:	Not reported
Shipment Date:	19940919
Creation Date:	3/26/1996 0:00:00
Receipt Date:	19940923
Manifest ID:	93382053
Trans EPA ID:	CAD983641598
Trans Name:	Not reported
Trans 2 EPA ID:	Not reported
Trans 2 Name:	Not reported
TSDf EPA ID:	CAD009452657
Trans Name:	Not reported
TSDf Alt EPA ID:	Not reported
TSDf Alt Name:	Not reported
Waste Code Description:	133 - Aqueous solution with 10% or more total organic residues
RCRA Code:	D001
Meth Code:	R01 - Recycler
Quantity Tons:	0.1709
Waste Quantity:	41
Quantity Unit:	G
Additional Code 1:	Not reported
Additional Code 2:	Not reported
Additional Code 3:	Not reported
Additional Code 4:	Not reported
Additional Code 5:	Not reported
Shipment Date:	19940503
Creation Date:	3/25/1996 0:00:00
Receipt Date:	19940503
Manifest ID:	92295549
Trans EPA ID:	CAD009466392
Trans Name:	Not reported
Trans 2 EPA ID:	Not reported
Trans 2 Name:	Not reported
TSDf EPA ID:	CAD990794133

Map ID
Direction
Distance
Elevation

MAP FINDINGS

Site

Database(s)

EDR ID Number
EPA ID Number

MCI (Continued)

1000173673

Trans Name: Not reported
TSDf Alt EPA ID: CAD990794133
TSDf Alt Name: Not reported
Waste Code Description: 151 - Asbestos-containing waste
RCRA Code: Not reported
Meth Code: D80 - Disposal, Land Fill
Quantity Tons: 0.8428
Waste Quantity: 1
Quantity Unit: Y
Additional Code 1: Not reported
Additional Code 2: Not reported
Additional Code 3: Not reported
Additional Code 4: Not reported
Additional Code 5: Not reported

Shipment Date: 19940407
Creation Date: 3/25/1996 0:00:00
Receipt Date: Not reported
Manifest ID: 92463087
Trans EPA ID: CAD983668583
Trans Name: Not reported
Trans 2 EPA ID: Not reported
Trans 2 Name: Not reported
TSDf EPA ID: CAL000027741
Trans Name: Not reported
TSDf Alt EPA ID: Not reported
TSDf Alt Name: Not reported
Waste Code Description: 151 - Asbestos-containing waste
RCRA Code: Not reported
Meth Code: - Not reported
Quantity Tons: 33.712
Waste Quantity: 40
Quantity Unit: Y
Additional Code 1: Not reported
Additional Code 2: Not reported
Additional Code 3: Not reported
Additional Code 4: Not reported
Additional Code 5: Not reported

Additional Info:

Year: 1995
Gen EPA ID: CAD981373764

Shipment Date: 19950603
Creation Date: 4/2/1996 0:00:00
Receipt Date: 19950608
Manifest ID: 93478147
Trans EPA ID: WA0000998518
Trans Name: Not reported
Trans 2 EPA ID: Not reported
Trans 2 Name: Not reported
TSDf EPA ID: ALD983167891
Trans Name: Not reported
TSDf Alt EPA ID: Not reported
TSDf Alt Name: Not reported
Waste Code Description: 261 - Not reported
RCRA Code: Not reported

Map ID
Direction
Distance
Elevation

MAP FINDINGS

Site

Database(s)

EDR ID Number
EPA ID Number

MCI (Continued)

1000173673

Meth Code: - Not reported
Quantity Tons: 0.4242
Waste Quantity: 385
Quantity Unit: K
Additional Code 1: Not reported
Additional Code 2: Not reported
Additional Code 3: Not reported
Additional Code 4: Not reported
Additional Code 5: Not reported

Shipment Date: 19950603
Creation Date: 4/2/1996 0:00:00
Receipt Date: 19950608
Manifest ID: 93478147
Trans EPA ID: WA0000998518
Trans Name: Not reported
Trans 2 EPA ID: Not reported
Trans 2 Name: Not reported
TSDf EPA ID: ALD983167891
Trans Name: Not reported
TSDf Alt EPA ID: Not reported
TSDf Alt Name: Not reported
Waste Code Description: - Not reported
RCRA Code: Not reported
Meth Code: - Not reported
Quantity Tons: 0.044
Waste Quantity: 40
Quantity Unit: K
Additional Code 1: Not reported
Additional Code 2: Not reported
Additional Code 3: Not reported
Additional Code 4: Not reported
Additional Code 5: Not reported

Shipment Date: 19950530
Creation Date: 10/24/1995 0:00:00
Receipt Date: 19950531
Manifest ID: 93602054
Trans EPA ID: CAD983607813
Trans Name: Not reported
Trans 2 EPA ID: CAD009452657
Trans 2 Name: Not reported
TSDf EPA ID: CAD009452657
Trans Name: Not reported
TSDf Alt EPA ID: Not reported
TSDf Alt Name: Not reported
Waste Code Description: 791 - Liquids with pH < 2 792 Liquids with pH < 2 with metals
RCRA Code: D002
Meth Code: R01 - Recycler
Quantity Tons: 0.0208
Waste Quantity: 5
Quantity Unit: G
Additional Code 1: Not reported
Additional Code 2: Not reported
Additional Code 3: Not reported
Additional Code 4: Not reported
Additional Code 5: Not reported

Map ID
Direction
Distance
Elevation

MAP FINDINGS

Site

Database(s)

EDR ID Number
EPA ID Number

MCI (Continued)

1000173673

Shipment Date:	19950530
Creation Date:	10/24/1995 0:00:00
Receipt Date:	19950531
Manifest ID:	93602054
Trans EPA ID:	CAD983607813
Trans Name:	Not reported
Trans 2 EPA ID:	CAD009452657
Trans 2 Name:	Not reported
TSDf EPA ID:	CAD009452657
Trans Name:	Not reported
TSDf Alt EPA ID:	Not reported
TSDf Alt Name:	Not reported
Waste Code Description:	122 - Alkaline solution without metals (pH > 12.5
RCRA Code:	D002
Meth Code:	R01 - Recycler
Quantity Tons:	0.1251
Waste Quantity:	30
Quantity Unit:	G
Additional Code 1:	Not reported
Additional Code 2:	Not reported
Additional Code 3:	Not reported
Additional Code 4:	Not reported
Additional Code 5:	Not reported
Shipment Date:	19950530
Creation Date:	10/24/1995 0:00:00
Receipt Date:	19950531
Manifest ID:	93602053
Trans EPA ID:	CAD983607813
Trans Name:	Not reported
Trans 2 EPA ID:	CAD009452657
Trans 2 Name:	Not reported
TSDf EPA ID:	CAD009452657
Trans Name:	Not reported
TSDf Alt EPA ID:	Not reported
TSDf Alt Name:	Not reported
Waste Code Description:	212 - Oxygenated solvents (acetone, butanol, ethyl acetate, etc.
RCRA Code:	D001
Meth Code:	R01 - Recycler
Quantity Tons:	0.1815
Waste Quantity:	55
Quantity Unit:	G
Additional Code 1:	Not reported
Additional Code 2:	Not reported
Additional Code 3:	Not reported
Additional Code 4:	Not reported
Additional Code 5:	Not reported
Shipment Date:	19950530
Creation Date:	10/24/1995 0:00:00
Receipt Date:	19950531
Manifest ID:	93602053
Trans EPA ID:	CAD983607813
Trans Name:	Not reported
Trans 2 EPA ID:	CAD009452657
Trans 2 Name:	Not reported
TSDf EPA ID:	CAD009452657

Map ID
Direction
Distance
Elevation

MAP FINDINGS

Site

Database(s)

EDR ID Number
EPA ID Number

MCI (Continued)

1000173673

Trans Name:	Not reported
TSDF Alt EPA ID:	Not reported
TSDF Alt Name:	Not reported
Waste Code Description:	331 - Off-specification, aged, or surplus organics
RCRA Code:	D001
Meth Code:	R01 - Recycler
Quantity Tons:	0.05
Waste Quantity:	100
Quantity Unit:	P
Additional Code 1:	Not reported
Additional Code 2:	Not reported
Additional Code 3:	Not reported
Additional Code 4:	Not reported
Additional Code 5:	Not reported
Shipment Date:	19950530
Creation Date:	10/24/1995 0:00:00
Receipt Date:	19950531
Manifest ID:	93602053
Trans EPA ID:	CAD983607813
Trans Name:	Not reported
Trans 2 EPA ID:	CAD009452657
Trans 2 Name:	Not reported
TSDF EPA ID:	CAD009452657
Trans Name:	Not reported
TSDF Alt EPA ID:	Not reported
TSDF Alt Name:	Not reported
Waste Code Description:	212 - Oxygenated solvents (acetone, butanol, ethyl acetate, etc.
RCRA Code:	D001
Meth Code:	R01 - Recycler
Quantity Tons:	0.066
Waste Quantity:	20
Quantity Unit:	G
Additional Code 1:	Not reported
Additional Code 2:	Not reported
Additional Code 3:	Not reported
Additional Code 4:	Not reported
Additional Code 5:	Not reported
Shipment Date:	19950418
Creation Date:	3/29/1996 0:00:00
Receipt Date:	19950418
Manifest ID:	93565914
Trans EPA ID:	CAD981389125
Trans Name:	Not reported
Trans 2 EPA ID:	Not reported
Trans 2 Name:	Not reported
TSDF EPA ID:	CAD990794133
Trans Name:	Not reported
TSDF Alt EPA ID:	CAD990794133
TSDF Alt Name:	Not reported
Waste Code Description:	151 - Asbestos-containing waste
RCRA Code:	Not reported
Meth Code:	D80 - Disposal, Land Fill
Quantity Tons:	0.8428
Waste Quantity:	1
Quantity Unit:	Y

Map ID
Direction
Distance
Elevation

MAP FINDINGS

Site

Database(s)

EDR ID Number
EPA ID Number

MCI (Continued)

1000173673

Additional Code 1:	Not reported
Additional Code 2:	Not reported
Additional Code 3:	Not reported
Additional Code 4:	Not reported
Additional Code 5:	Not reported
Shipment Date:	19950418
Creation Date:	3/29/1996 0:00:00
Receipt Date:	19950420
Manifest ID:	93565915
Trans EPA ID:	CAD981389125
Trans Name:	Not reported
Trans 2 EPA ID:	CAD982519209
Trans 2 Name:	Not reported
TSDf EPA ID:	CAD000088252
Trans Name:	Not reported
TSDf Alt EPA ID:	Not reported
TSDf Alt Name:	Not reported
Waste Code Description:	214 - Unspecified solvent mixture
RCRA Code:	D001
Meth Code:	H01 - Transfer Station
Quantity Tons:	0.054
Waste Quantity:	15
Quantity Unit:	G
Additional Code 1:	Not reported
Additional Code 2:	Not reported
Additional Code 3:	Not reported
Additional Code 4:	Not reported
Additional Code 5:	Not reported
Shipment Date:	19950418
Creation Date:	3/29/1996 0:00:00
Receipt Date:	19950420
Manifest ID:	93565915
Trans EPA ID:	CAD981389125
Trans Name:	Not reported
Trans 2 EPA ID:	CAD982519209
Trans 2 Name:	Not reported
TSDf EPA ID:	CAD000088252
Trans Name:	Not reported
TSDf Alt EPA ID:	Not reported
TSDf Alt Name:	Not reported
Waste Code Description:	221 - Waste oil and mixed oil
RCRA Code:	Not reported
Meth Code:	H01 - Transfer Station
Quantity Tons:	0.171
Waste Quantity:	45
Quantity Unit:	G
Additional Code 1:	Not reported
Additional Code 2:	Not reported
Additional Code 3:	Not reported
Additional Code 4:	Not reported
Additional Code 5:	Not reported

HWP:

Name: STOCKTON STATE HOSPITAL
Address: 510 E MAGNOLIA ST

Map ID
Direction
Distance
Elevation

MAP FINDINGS

Site

Database(s)

EDR ID Number
EPA ID Number

MCI (Continued)

1000173673

City,State,Zip: STOCKTON, CA 952020000
EPA Id: CAD981373764
Cleanup Status: CLOSED
Latitude: 37.96412
Longitude: -121.2865
Facility Type: Historical - Non-Operating
Facility Size: Not reported
Team: Not reported
Supervisor: Not reported
Site Code: Not reported
Assembly District: 13
Senate District: 05
Public Information Officer: Not reported
Public Information Officer: Not reported

Closure:

EPA Id: CAD981373764
Facility Type: Historical - Non-Operating
Unit Names: UNIT1
Event Description: Closure Administrative - ISSUE CLOSURE VERIFICATION
Actual Date: 05/29/2018

Alias:

EPA Id: CAD981373764
Facility Type: Historical - Non-Operating
Alias Type: FRS
Alias: 110009534673

CERS:

Name: STOCKTON STATE HOSPITAL
Address: 510 E MAGNOLIA ST
City,State,Zip: STOCKTON, CA 952020000
Site ID: 224403
CERS ID: CAD981373764
CERS Description: Hazardous Waste

Affiliation:

Affiliation Type Desc: Facility Contact
Entity Name: DALE L MCLAUGHLIN
Entity Title: Not reported
Affiliation Address: UNDELIVERABLE PER 98 VQ
Affiliation City: STOCKTON
Affiliation State: CA
Affiliation Country: Not reported
Affiliation Zip: 952010000
Affiliation Phone: 2099431822

Affiliation Type Desc: Facility Owner
Entity Name: STATE OF CALIFORNIA
Entity Title: Not reported
Affiliation Address: STOCKTON DEVELOPMENT CENTER
Affiliation City: STOCKTON
Affiliation State: CA
Affiliation Country: Not reported
Affiliation Zip: 952020000
Affiliation Phone: 0000000000

Map ID
 Direction
 Distance
 Elevation

MAP FINDINGS

Site

Database(s)

EDR ID Number
 EPA ID Number

MCI (Continued)

1000173673

HWTS:

Name: STOCKTON STATE HOSPITAL
 Address: 510 E MAGNOLIA ST
 Address 2: Not reported
 City,State,Zip: STOCKTON, CA 952020000
 EPA ID: CAD981373764
 Inactive Date: 06/30/1998
 Create Date: 04/10/1987
 Last Act Date: 08/10/2004
 Mailing Name: Not reported
 Mailing Address: 510 E MAGNOLIA ST
 Mailing Address 2: Not reported
 Mailing City,State,Zip: STOCKTON, CA 952021812
 Owner Name: STATE OF CALIFORNIA
 Owner Address: STOCKTON DEVELOPMENT CENTER
 Owner Address 2: Not reported
 Owner City,State,Zip: STOCKTON, CA 952020000
 Contact Name: DALE L MCLAUGHLIN
 Contact Address: UNDELIVERABLE PER 98 VQ
 Contact Address 2: Not reported
 City,State,Zip: STOCKTON, CA 952010000

644
WNW
1/2-1
0.660 mi.
3484 ft.

ARCO #4493
205 N CENTER ST
STOCKTON, CA 95202

LUST **S101592834**
SWEEPS UST **N/A**
CA FID UST
Cortese
HIST CORTESE
Notify 65
CERS

Relative:
Lower

Actual:
12 ft.

LUST:

Name: ARCO #4493 (FORMER)
 Address: 205 CENTER ST N
 City,State,Zip: STOCKTON, CA 95202
 Lead Agency: SAN JOAQUIN COUNTY
 Case Type: LUST Cleanup Site
 Geo Track: http://geotracker.waterboards.ca.gov/profile_report.asp?global_id=T0607700462
 Global Id: T0607700462
 Latitude: 37.9544579
 Longitude: -121.2917114
 Status: Completed - Case Closed
 Status Date: 01/26/2011
 Case Worker: Not reported
 RB Case Number: 390586
 Local Agency: Not reported
 File Location: Local Agency
 Local Case Number: 1042
 Potential Media Affect: Aquifer used for drinking water supply
 Potential Contaminants of Concern: Gasoline
 Site History: July 1997 groundwater contamination containing MtBE was noted at a non-operating Shell Station site located down-gradient from the ARCO station. February 1999 three 12,000 gallon underground storage tanks removed, contamination was noted under the tanks. The site investigation began after this with the installation of four groundwater monitoring wells. Between June 2000 and May 2004 additional groundwater monitoring wells, both shallow and deep, were installed. The site is defined; the problem area is around the

Map ID
Direction
Distance
Elevation

MAP FINDINGS

Site

Database(s)

EDR ID Number
EPA ID Number

ARCO #4493 (Continued)

S101592834

MW-4/MW-8M/MW-8D/MW-12 cluster of wells located near the former dispenser island area. The EHD has requested interim remediation of these wells to lower contaminant concentrations. Quarterly batch extractions began in third quarter 2008. The EHD sent notification to the Regional Water Quality Control Board on 6/10/10 of their intent to close the site. In preparation for closure, destruction of all groundwater monitoring wells began on 10/18/10.

LUST:

Global Id: T0607700462
Contact Type: Regional Board Caseworker
Contact Name: Alan Buehler
Organization Name: CENTRAL VALLEY RWQCB (REGION 5S)
Address: 11020 SUN CENTER DRIVE #200
City: RANCHO CORDOVA
Email: alan.buehler@waterboards.ca.gov
Phone Number: Not reported

LUST:

Global Id: T0607700462
Action Type: ENFORCEMENT
Date: 04/29/1999
Action: Notification - Fee Title Owners Notice

Global Id: T0607700462
Action Type: ENFORCEMENT
Date: 08/17/1998
Action: Unauthorized Release Form

Global Id: T0607700462
Action Type: ENFORCEMENT
Date: 10/29/1999
Action: Notice of Responsibility

Global Id: T0607700462
Action Type: ENFORCEMENT
Date: 09/09/1998
Action: Notification - Proposition 65

Global Id: T0607700462
Action Type: ENFORCEMENT
Date: 01/24/2007
Action: Technical Correspondence / Assistance / Other

Global Id: T0607700462
Action Type: ENFORCEMENT
Date: 01/26/2011
Action: Closure/No Further Action Letter

Global Id: T0607700462
Action Type: ENFORCEMENT
Date: 06/30/2010
Action: File Review - Closure

Global Id: T0607700462
Action Type: ENFORCEMENT
Date: 10/20/2010

Map ID
Direction
Distance
Elevation

MAP FINDINGS

Site

Database(s)

EDR ID Number
EPA ID Number

ARCO #4493 (Continued)

S101592834

Action: Site Visit / Inspection / Sampling

Global Id: T0607700462
Action Type: Other
Date: 11/01/1993
Action: Leak Discovery

Global Id: T0607700462
Action Type: REMEDIATION
Date: 10/10/2008
Action: Other (Use Description Field)

Global Id: T0607700462
Action Type: ENFORCEMENT
Date: 05/28/2008
Action: Technical Correspondence / Assistance / Other

Global Id: T0607700462
Action Type: ENFORCEMENT
Date: 09/15/1998
Action: Notice of Responsibility

Global Id: T0607700462
Action Type: Other
Date: 02/24/1999
Action: Leak Stopped

Global Id: T0607700462
Action Type: ENFORCEMENT
Date: 09/30/2008
Action: Technical Correspondence / Assistance / Other - #09/30/2008

Global Id: T0607700462
Action Type: ENFORCEMENT
Date: 01/13/2009
Action: Site Visit / Inspection / Sampling

Global Id: T0607700462
Action Type: ENFORCEMENT
Date: 03/27/2009
Action: File review

Global Id: T0607700462
Action Type: Other
Date: 09/10/1998
Action: Leak Reported

Global Id: T0607700462
Action Type: ENFORCEMENT
Date: 05/08/2009
Action: File review

Global Id: T0607700462
Action Type: ENFORCEMENT
Date: 06/18/2009
Action: File review

Map ID
Direction
Distance
Elevation

MAP FINDINGS

Site

Database(s)

EDR ID Number
EPA ID Number

ARCO #4493 (Continued)

S101592834

Global Id: T0607700462
Action Type: ENFORCEMENT
Date: 04/20/2009
Action: Technical Correspondence / Assistance / Other - #04/20/2009

Global Id: T0607700462
Action Type: ENFORCEMENT
Date: 07/15/2009
Action: Technical Correspondence / Assistance / Other

Global Id: T0607700462
Action Type: ENFORCEMENT
Date: 07/01/2009
Action: Technical Correspondence / Assistance / Other

Global Id: T0607700462
Action Type: ENFORCEMENT
Date: 09/25/2009
Action: File review

Global Id: T0607700462
Action Type: ENFORCEMENT
Date: 02/03/2010
Action: File review

Global Id: T0607700462
Action Type: ENFORCEMENT
Date: 06/10/2010
Action: LOP Case Closure Summary to RB

Global Id: T0607700462
Action Type: ENFORCEMENT
Date: 04/26/2010
Action: File review

Global Id: T0607700462
Action Type: ENFORCEMENT
Date: 06/15/2010
Action: Technical Correspondence / Assistance / Other

LUST:

Global Id: T0607700462
Status: Open - Case Begin Date
Status Date: 12/16/1987

Global Id: T0607700462
Status: Open - Remediation
Status Date: 12/16/1987

Global Id: T0607700462
Status: Open - Site Assessment
Status Date: 02/11/1999

Global Id: T0607700462
Status: Open - Site Assessment
Status Date: 05/09/2002

Map ID
Direction
Distance
Elevation

MAP FINDINGS

Site

Database(s)

EDR ID Number
EPA ID Number

ARCO #4493 (Continued)

S101592834

Global Id: T0607700462
Status: Open - Site Assessment
Status Date: 12/05/2003

Global Id: T0607700462
Status: Open - Assessment & Interim Remedial Action
Status Date: 01/13/2009

Global Id: T0607700462
Status: Completed - Case Closed
Status Date: 01/26/2011

LUST REG 5:

Name: FORMER ARCO STATION #4493
Address: 205 CENTER ST N
City: STOCKTON
Region: 5
Status: Pollution Characterization
Case Number: 390586
Case Type: Drinking Water Aquifer affected
Substance: UNLEAD GASOLINE
Staff Initials: JLB
Lead Agency: Local
Program: LUST
MTBE Code: 7

SWEEPS UST:

Name: ARCO #4493
Address: 205 N CENTER ST
City: STOCKTON
Status: Active
Comp Number: 1042
Number: 1
Board Of Equalization: 44-000506
Referral Date: 06-10-92
Action Date: 06-10-92
Created Date: 06-15-88
Owner Tank Id: 001
SWRCB Tank Id: 39-000-001042-000001
Tank Status: A
Capacity: 12000
Active Date: 06-10-92
Tank Use: M.V. FUEL
STG: P
Content: REG UNLEADED
Number Of Tanks: 3

Name: ARCO #4493
Address: 205 N CENTER ST
City: STOCKTON
Status: Active
Comp Number: 1042
Number: 1
Board Of Equalization: 44-000506
Referral Date: 06-10-92

Map ID
Direction
Distance
Elevation

MAP FINDINGS

Site

Database(s)

EDR ID Number
EPA ID Number

ARCO #4493 (Continued)

S101592834

Action Date: 06-10-92
Created Date: 06-15-88
Owner Tank Id: 002
SWRCB Tank Id: 39-000-001042-000002
Tank Status: A
Capacity: 12000
Active Date: 06-10-92
Tank Use: M.V. FUEL
STG: P
Content: REG UNLEADED
Number Of Tanks: Not reported

Name: ARCO #4493
Address: 205 N CENTER ST
City: STOCKTON
Status: Active
Comp Number: 1042
Number: 1
Board Of Equalization: 44-000506
Referral Date: 06-10-92
Action Date: 06-10-92
Created Date: 06-15-88
Owner Tank Id: 003
SWRCB Tank Id: 39-000-001042-000003
Tank Status: A
Capacity: 12000
Active Date: 06-10-92
Tank Use: M.V. FUEL
STG: P
Content: REG UNLEADED
Number Of Tanks: Not reported

CA FID UST:

Facility ID: 39000478
Regulated By: UTNKA
Regulated ID: Not reported
Cortese Code: Not reported
SIC Code: Not reported
Facility Phone: 2099480838
Mail To: Not reported
Mailing Address: 17315 STUDEBAKER ROAD
Mailing Address 2: Not reported
Mailing City,St,Zip: STOCKTON 95202
Contact: Not reported
Contact Phone: Not reported
DUNs Number: Not reported
NPDES Number: Not reported
EPA ID: Not reported
Comments: Not reported
Status: Active

CORTESE:

Name: ARCO #4493 (FORMER)
Address: 205 CENTER ST N
City,State,Zip: STOCKTON, CA 95202
Region: CORTESE

Map ID
Direction
Distance
Elevation

MAP FINDINGS

Site

Database(s)

EDR ID Number
EPA ID Number

ARCO #4493 (Continued)

S101592834

Envirostor Id: Not reported
Global ID: T0607700462
Site/Facility Type: LUST CLEANUP SITE
Cleanup Status: COMPLETED - CASE CLOSED
Status Date: Not reported
Site Code: Not reported
Latitude: Not reported
Longitude: Not reported
Owner: Not reported
Enf Type: Not reported
Swat R: Not reported
Flag: active
Order No: Not reported
Waste Discharge System No: Not reported
Effective Date: Not reported
Region 2: Not reported
WID Id: Not reported
Solid Waste Id No: Not reported
Waste Management Uit Name: Not reported
File Name: Active Open

HIST CORTESE:

edr_fname: ARCO #4493
edr_fadd1: 205 CENTER
City,State,Zip: STOCKTON, CA 95202
Region: CORTESE
Facility County Code: 39
Reg By: LTNKA
Reg Id: 390586

NOTIFY 65:

Name: ARCO #4493 (FORMER)
Address: 205 CENTER ST N
City,State,Zip: STOCKTON, CA 95202
Date Reported: Not reported
Staff Initials: Not reported
Board File Number: Not reported
Facility Type: Not reported
Discharge Date: Not reported
Issue Date: 09/09/1998
Incident Description: Not reported

Name: ARCO #4493 (FORMER)
Address: 205 CENTER ST N
City,State,Zip: STOCKTON, CA 95202
Date Reported: Not reported
Staff Initials: Not reported
Board File Number: Not reported
Facility Type: Not reported
Discharge Date: Not reported
Issue Date: Not reported
Incident Description: Not reported

CERS:

Name: ARCO #4493 (FORMER)
Address: 205 CENTER ST N

Map ID
Direction
Distance
Elevation

MAP FINDINGS

Site

Database(s)

EDR ID Number
EPA ID Number

ARCO #4493 (Continued)

S101592834

City,State,Zip: STOCKTON, CA 95202
Site ID: 256816
CERS ID: T0607700462
CERS Description: Leaking Underground Storage Tank Cleanup Site
Affiliation:
Affiliation Type Desc: Regional Board Caseworker
Entity Name: Alan Buehler - CENTRAL VALLEY RWQCB (REGION 5S)
Entity Title: Not reported
Affiliation Address: 11020 SUN CENTER DRIVE #200
Affiliation City: RANCHO CORDOVA
Affiliation State: CA
Affiliation Country: Not reported
Affiliation Zip: Not reported
Affiliation Phone: Not reported

**BS645
NW
1/2-1
0.679 mi.
3586 ft.**

**GENE GABBARD INC
640 EL DORADO ST
STOCKTON, CA 95201
Site 1 of 2 in cluster BS**

**LUST S103286284
Cortese N/A
HIST CORTESE
Notify 65
CERS**

**Relative:
Lower
Actual:
15 ft.**

LUST:
Name: GENE GABBARD INC
Address: 640 EL DORADO ST
City,State,Zip: STOCKTON, CA 95201
Lead Agency: CENTRAL VALLEY RWQCB (REGION 5S)
Case Type: LUST Cleanup Site
Geo Track: http://geotracker.waterboards.ca.gov/profile_report.asp?global_id=T0607700825
Global Id: T0607700825
Latitude: 37.959425484
Longitude: -121.29120827
Status: Completed - Case Closed
Status Date: 08/10/2009
Case Worker: AMB
RB Case Number: 391005
Local Agency: Not reported
File Location: Regional Board
Local Case Number: 1090
Potential Media Affect: Aquifer used for drinking water supply
Potential Contaminants of Concern: Waste Oil / Motor / Hydraulic / Lubricating
Site History: Not reported

LUST:
Global Id: T0607700825
Contact Type: Regional Board Caseworker
Contact Name: Alan Buehler
Organization Name: CENTRAL VALLEY RWQCB (REGION 5S)
Address: 11020 SUN CENTER DRIVE #200
City: RANCHO CORDOVA
Email: alan.buehler@waterboards.ca.gov
Phone Number: Not reported

LUST:
Global Id: T0607700825
Action Type: ENFORCEMENT
Date: 11/19/2010

Map ID
Direction
Distance
Elevation

MAP FINDINGS

Site

Database(s)

EDR ID Number
EPA ID Number

GENE GABBARD INC (Continued)

S103286284

Action: Clean Up Fund - Case Closure Review Summary Report (RSR)

Global Id: T0607700825
Action Type: ENFORCEMENT
Date: 04/10/1998
Action: Unauthorized Release Form

Global Id: T0607700825
Action Type: ENFORCEMENT
Date: 05/17/2000
Action: Notice of Responsibility

Global Id: T0607700825
Action Type: ENFORCEMENT
Date: 05/19/2000
Action: Notification - Fee Title Owners Notice

Global Id: T0607700825
Action Type: ENFORCEMENT
Date: 04/10/1998
Action: Notification - Proposition 65

Global Id: T0607700825
Action Type: ENFORCEMENT
Date: 06/12/2006
Action: Technical Correspondence / Assistance / Other

Global Id: T0607700825
Action Type: Other
Date: 03/26/1997
Action: Leak Discovery

Global Id: T0607700825
Action Type: ENFORCEMENT
Date: 06/02/1998
Action: Notice of Reimbursement

Global Id: T0607700825
Action Type: REMEDIATION
Date: 09/21/2001
Action: Free Product Removal

Global Id: T0607700825
Action Type: ENFORCEMENT
Date: 06/13/2008
Action: Referral to Regional Board

Global Id: T0607700825
Action Type: Other
Date: 03/26/1997
Action: Leak Stopped

Global Id: T0607700825
Action Type: ENFORCEMENT
Date: 08/01/2008
Action: 13267 Requirement

Map ID
Direction
Distance
Elevation

MAP FINDINGS

Site

Database(s)

EDR ID Number
EPA ID Number

GENE GABBARD INC (Continued)

S103286284

Global Id:	T0607700825
Action Type:	ENFORCEMENT
Date:	10/20/2008
Action:	Verbal Enforcement
Global Id:	T0607700825
Action Type:	ENFORCEMENT
Date:	09/09/2008
Action:	Staff Letter
Global Id:	T0607700825
Action Type:	ENFORCEMENT
Date:	02/03/2009
Action:	Staff Letter
Global Id:	T0607700825
Action Type:	ENFORCEMENT
Date:	12/01/2008
Action:	Staff Letter
Global Id:	T0607700825
Action Type:	ENFORCEMENT
Date:	02/23/2009
Action:	Staff Letter
Global Id:	T0607700825
Action Type:	ENFORCEMENT
Date:	01/02/2009
Action:	Staff Letter
Global Id:	T0607700825
Action Type:	Other
Date:	04/10/1998
Action:	Leak Reported
Global Id:	T0607700825
Action Type:	ENFORCEMENT
Date:	07/15/2009
Action:	Closure/No Further Action Letter
Global Id:	T0607700825
Action Type:	RESPONSE
Date:	10/10/2008
Action:	Other Report / Document
Global Id:	T0607700825
Action Type:	RESPONSE
Date:	01/05/2009
Action:	Fact Sheets - Public Participation
Global Id:	T0607700825
Action Type:	RESPONSE
Date:	01/30/2009
Action:	Fact Sheets - Public Participation
Global Id:	T0607700825
Action Type:	RESPONSE

Map ID
Direction
Distance
Elevation

MAP FINDINGS

Site

Database(s)

EDR ID Number
EPA ID Number

GENE GABBARD INC (Continued)

S103286284

Date: 02/20/2009
Action: Other Report / Document

Global Id: T0607700825
Action Type: RESPONSE
Date: 11/10/2008
Action: Other Report / Document

Global Id: T0607700825
Action Type: RESPONSE
Date: 08/10/2008
Action: Other Report / Document

Global Id: T0607700825
Action Type: RESPONSE
Date: 10/30/2008
Action: Monitoring Report - Quarterly

Global Id: T0607700825
Action Type: RESPONSE
Date: 09/10/2008
Action: Other Report / Document

Global Id: T0607700825
Action Type: RESPONSE
Date: 06/30/2009
Action: Well Destruction Report

Global Id: T0607700825
Action Type: ENFORCEMENT
Date: 03/18/2010
Action: Clean Up Fund - Case Closure Review Summary Report (RSR)

Global Id: T0607700825
Action Type: ENFORCEMENT
Date: 01/31/2011
Action: Clean Up Fund - Case Closure Review Summary Report (RSR)

Global Id: T0607700825
Action Type: RESPONSE
Date: 01/30/2009
Action: Well Destruction Workplan

LUST:

Global Id: T0607700825
Status: Open - Case Begin Date
Status Date: 03/26/1997

Global Id: T0607700825
Status: Open - Site Assessment
Status Date: 03/26/1997

Global Id: T0607700825
Status: Open - Remediation
Status Date: 09/21/2001

Global Id: T0607700825

Map ID
Direction
Distance
Elevation

MAP FINDINGS

Site

Database(s)

EDR ID Number
EPA ID Number

GENE GABBARD INC (Continued)

S103286284

Status: Open - Site Assessment
Status Date: 05/23/2003

Global Id: T0607700825
Status: Open - Verification Monitoring
Status Date: 09/25/2008

Global Id: T0607700825
Status: Completed - Case Closed
Status Date: 07/15/2009

Global Id: T0607700825
Status: Completed - Case Closed
Status Date: 08/10/2009

LUST REG 5:

Name: GENE GABBARD INC
Address: 640 EL DORADO ST
City: STOCKTON
Region: 5
Status: Pollution Characterization
Case Number: 391005
Case Type: Drinking Water Aquifer affected
Substance: WASTE OIL
Staff Initials: JLB
Lead Agency: Regional
Program: LUST
MTBE Code: 0

CORTESE:

Name: GENE GABBARD INC
Address: 640 EL DORADO ST
City,State,Zip: STOCKTON, CA 95201
Region: CORTESE
Envirostor Id: Not reported
Global ID: T0607700825
Site/Facility Type: LUST CLEANUP SITE
Cleanup Status: COMPLETED - CASE CLOSED
Status Date: Not reported
Site Code: Not reported
Latitude: Not reported
Longitude: Not reported
Owner: Not reported
Enf Type: Not reported
Swat R: Not reported
Flag: active
Order No: Not reported
Waste Discharge System No: Not reported
Effective Date: Not reported
Region 2: Not reported
WID Id: Not reported
Solid Waste Id No: Not reported
Waste Management Uit Name: Not reported
File Name: Active Open

Map ID
Direction
Distance
Elevation

MAP FINDINGS

Site

Database(s)

EDR ID Number
EPA ID Number

GENE GABBARD INC (Continued)

S103286284

HIST CORTESE:

edr_fname: GENE GABBARD INC
edr_fadd1: 640 EL DORADO
City,State,Zip: STOCKTON, CA 95202
Region: CORTESE
Facility County Code: 39
Reg By: LTNKA
Reg Id: 391005

NOTIFY 65:

Name: GENE GABBARD INC
Address: 640 EL DORADO ST
City,State,Zip: STOCKTON, CA 95201
Date Reported: Not reported
Staff Initials: Not reported
Board File Number: Not reported
Facility Type: Not reported
Discharge Date: Not reported
Issue Date: 04/10/1998
Incident Description: Not reported

Name: GENE GABBARD INC
Address: 640 EL DORADO ST
City,State,Zip: STOCKTON, CA 95201
Date Reported: Not reported
Staff Initials: Not reported
Board File Number: Not reported
Facility Type: Not reported
Discharge Date: Not reported
Issue Date: Not reported
Incident Description: Not reported

CERS:

Name: GENE GABBARD INC
Address: 640 EL DORADO ST
City,State,Zip: STOCKTON, CA 95201
Site ID: 223542
CERS ID: T0607700825
CERS Description: Leaking Underground Storage Tank Cleanup Site

Affiliation:

Affiliation Type Desc: Regional Board Caseworker
Entity Name: Alan Buehler - CENTRAL VALLEY RWQCB (REGION 5S)
Entity Title: Not reported
Affiliation Address: 11020 SUN CENTER DRIVE #200
Affiliation City: RANCHO CORDOVA
Affiliation State: CA
Affiliation Country: Not reported
Affiliation Zip: Not reported
Affiliation Phone: Not reported

Map ID
Direction
Distance
Elevation

MAP FINDINGS

Site

Database(s)

EDR ID Number
EPA ID Number

BS646
NW
1/2-1
0.694 mi.
3662 ft.

ANCHOR VILLAGE
133 EAST OAK STREET
STOCKTON, CA 95202
Site 2 of 2 in cluster BS

ENVIROSTOR **S120714321**
VCP **N/A**

Relative:
Lower
Actual:
15 ft.

ENVIROSTOR:
Name: ANCHOR VILLAGE
Address: 133 EAST OAK STREET
City,State,Zip: STOCKTON, CA 95202
Facility ID: 60002477
Status: No Further Action
Status Date: 09/19/2017
Site Code: 102331
Site Type: Voluntary Cleanup
Site Type Detailed: Voluntary Cleanup
Acres: 0.7
NPL: NO
Regulatory Agencies: SMBRP
Lead Agency: SMBRP
Program Manager: Gregory Ruiz
Supervisor: Fernando A. Amador
Division Branch: Cleanup Sacramento
Assembly: , 13
Senate: , 05
Special Program: Voluntary Cleanup Program
Restricted Use: NO
Site Mgmt Req: NONE SPECIFIED
Funding: Responsible Party
Latitude: 37.95930
Longitude: -121.2905
APN: NONE SPECIFIED
Past Use: VEHICLE MAINTENANCE
Potential COC: Tetrachloroethylene (PCE)
Confirmed COC: 30022-NO
Potential Description: NMA, SV
Alias Name: 102331
Alias Type: Project Code (Site Code)
Alias Name: 60002477
Alias Type: Envirostor ID Number

Completed Info:

Completed Area Name: PROJECT WIDE
Completed Sub Area Name: Not reported
Completed Document Type: Technical Report
Completed Date: 04/10/2017
Comments: Not reported

Completed Area Name: PROJECT WIDE
Completed Sub Area Name: Not reported
Completed Document Type: Voluntary Cleanup Agreement Termination Notification
Completed Date: 09/14/2017
Comments: Not reported

Completed Area Name: PROJECT WIDE
Completed Sub Area Name: Not reported
Completed Document Type: Voluntary Cleanup Agreement
Completed Date: 02/13/2017
Comments: Not reported

Map ID
Direction
Distance
Elevation

MAP FINDINGS

Site

Database(s)

EDR ID Number
EPA ID Number

ANCHOR VILLAGE (Continued)

S120714321

Completed Area Name: PROJECT WIDE
Completed Sub Area Name: Not reported
Completed Document Type: Correspondence
Completed Date: 03/15/2017
Comments: Not reported

Completed Area Name: PROJECT WIDE
Completed Sub Area Name: Not reported
Completed Document Type: Correspondence
Completed Date: 03/29/2017
Comments: Not reported

Future Area Name: Not reported
Future Sub Area Name: Not reported
Future Document Type: Not reported
Future Due Date: Not reported
Schedule Area Name: Not reported
Schedule Sub Area Name: Not reported
Schedule Document Type: Not reported
Schedule Due Date: Not reported
Schedule Revised Date: Not reported

VCP:

Name: ANCHOR VILLAGE
Address: 133 EAST OAK STREET
City,State,Zip: STOCKTON, CA 95202
Facility ID: 60002477
Site Type: Voluntary Cleanup
Site Type Detail: Voluntary Cleanup
Site Mgmt. Req.: NONE SPECIFIED
Acres: 0.7
National Priorities List: NO
Cleanup Oversight Agencies: SMBRP
Lead Agency: SMBRP
Lead Agency Description: DTSC - Site Cleanup Program
Project Manager: Gregory Ruiz
Supervisor: Fernando A. Amador
Division Branch: Cleanup Sacramento
Site Code: 102331
Assembly: , 13
Senate: , 05
Special Programs Code: Voluntary Cleanup Program
Status: No Further Action
Status Date: 09/19/2017
Restricted Use: NO
Funding: Responsible Party
Lat/Long: 37.95930 / -121.2905
APN: NONE SPECIFIED
Past Use: VEHICLE MAINTENANCE
Potential COC: 30022
Confirmed COC: 30022-NO
Potential Description: NMA, SV
Alias Name: 102331
Alias Type: Project Code (Site Code)
Alias Name: 60002477
Alias Type: Envirostor ID Number

Map ID
Direction
Distance
Elevation

MAP FINDINGS

Site

Database(s)

EDR ID Number
EPA ID Number

ANCHOR VILLAGE (Continued)

S120714321

Completed Info:

Completed Area Name: PROJECT WIDE
Completed Sub Area Name: Not reported
Completed Document Type: Technical Report
Completed Date: 04/10/2017
Comments: Not reported

Completed Area Name: PROJECT WIDE
Completed Sub Area Name: Not reported
Completed Document Type: Voluntary Cleanup Agreement Termination Notification
Completed Date: 09/14/2017
Comments: Not reported

Completed Area Name: PROJECT WIDE
Completed Sub Area Name: Not reported
Completed Document Type: Voluntary Cleanup Agreement
Completed Date: 02/13/2017
Comments: Not reported

Completed Area Name: PROJECT WIDE
Completed Sub Area Name: Not reported
Completed Document Type: Correspondence
Completed Date: 03/15/2017
Comments: Not reported

Completed Area Name: PROJECT WIDE
Completed Sub Area Name: Not reported
Completed Document Type: Correspondence
Completed Date: 03/29/2017
Comments: Not reported

Future Area Name: Not reported
Future Sub Area Name: Not reported
Future Document Type: Not reported
Future Due Date: Not reported
Schedule Area Name: Not reported
Schedule Sub Area Name: Not reported
Schedule Document Type: Not reported
Schedule Due Date: Not reported
Schedule Revised Date: Not reported

647
ESE
1/2-1
0.727 mi.
3837 ft.

STOCKTON MAINT STN (SHOP 10)
1603 B ST S
STOCKTON, CA 95206

LUST S104403359
Cortese N/A
Notify 65
CERS

Relative:
Higher
Actual:
24 ft.

LUST:
Name: STOCKTON MAINT STN (SHOP 10)
Address: 1603 B ST S
City,State,Zip: STOCKTON, CA 95206
Lead Agency: SAN JOAQUIN COUNTY
Case Type: LUST Cleanup Site
Geo Track: http://geotracker.waterboards.ca.gov/profile_report.asp?global_id=T0607700099
Global Id: T0607700099
Latitude: 37.9403012
Longitude: -121.2581114

Map ID
Direction
Distance
Elevation

MAP FINDINGS

Site

Database(s)

EDR ID Number
EPA ID Number

STOCKTON MAINT STN (SHOP 10) (Continued)

S104403359

Status: Completed - Case Closed
Status Date: 09/24/2010
Case Worker: Not reported
RB Case Number: 390135
Local Agency: Not reported
File Location: Local Agency
Local Case Number: 1018
Potential Media Affect: Aquifer used for drinking water supply
Potential Contaminants of Concern: Gasoline
Site History: February 1989- Four underground storage tanks were removed from the site. Soil samples for analysis were collected after removal of a cement slab that was under the tanks. Laboratory reported petroleum hydrocarbon impact to the samples. A waste oil tank was removed from a different area of the site in March 1989; minor diesel impact to the soil beneath the waste oil tank did not require further investigation of that area. Between 1987-1996, 25 groundwater monitoring wells were installed at the site to investigate the verticle and lateral extent of the the petroleum hydrocarbon impact to soil and groundwater at the site. The wells were installed in different phases of work, as the groundwater elevation has fluctuated greatly rendering the first set of wells unable to provide groundwater to sample. December 2005- Remediation of the site was initiated with the start up of a soil vapor extraction/air sparging system. The consultant estimates that the SVE system has treated greater than 27,000 pounds of volatile organic compounds since start up; current daily average is approximately 4 pounds a day. The air sparge component of the system was placed in operation in June 2006. A rebound test of the system was conducted in 2007; no increase in the extracted vapor concentrations was reported following re-starting the system. May 2009- The consultant has shut down the system and is preparing for site closure. March 2010- Notification was sent to the RWQCB of the EHD's intent to close the site. August 2010- All site wells were destroyed. September 2010- No Further Action letter sent to Responsible Pary.

LUST:

Global Id: T0607700099
Contact Type: Regional Board Caseworker
Contact Name: Alan Buehler
Organization Name: CENTRAL VALLEY RWQCB (REGION 5S)
Address: 11020 SUN CENTER DRIVE #200
City: RANCHO CORDOVA
Email: alan.buehler@waterboards.ca.gov
Phone Number: Not reported

LUST:

Global Id: T0607700099
Action Type: ENFORCEMENT
Date: 09/05/2006
Action: Notice to Comply

Global Id: T0607700099
Action Type: ENFORCEMENT
Date: 10/26/2006
Action: Staff Letter

Global Id: T0607700099

Map ID
Direction
Distance
Elevation

MAP FINDINGS

Site

Database(s)

EDR ID Number
EPA ID Number

STOCKTON MAINT STN (SHOP 10) (Continued)

S104403359

Action Type: ENFORCEMENT
Date: 09/24/2010
Action: Closure/No Further Action Letter

Global Id: T0607700099
Action Type: ENFORCEMENT
Date: 08/18/1988
Action: Unauthorized Release Form

Global Id: T0607700099
Action Type: ENFORCEMENT
Date: 11/02/1992
Action: Notification - Proposition 65

Global Id: T0607700099
Action Type: ENFORCEMENT
Date: 08/26/2010
Action: Site Visit / Inspection / Sampling

Global Id: T0607700099
Action Type: ENFORCEMENT
Date: 07/15/2010
Action: Technical Correspondence / Assistance / Other

Global Id: T0607700099
Action Type: Other
Date: 08/15/1988
Action: Leak Discovery

Global Id: T0607700099
Action Type: REMEDIATION
Date: 12/05/2005
Action: Soil Vapor Extraction (SVE)

Global Id: T0607700099
Action Type: ENFORCEMENT
Date: 12/02/2008
Action: Technical Correspondence / Assistance / Other - #12/02/2008

Global Id: T0607700099
Action Type: RESPONSE
Date: 10/30/2005
Action: Monitoring Report - Quarterly

Global Id: T0607700099
Action Type: RESPONSE
Date: 07/30/2006
Action: Monitoring Report - Quarterly

Global Id: T0607700099
Action Type: RESPONSE
Date: 10/30/2006
Action: Monitoring Report - Quarterly

Global Id: T0607700099
Action Type: RESPONSE
Date: 01/30/2007

Map ID
Direction
Distance
Elevation

MAP FINDINGS

Site

Database(s)

EDR ID Number
EPA ID Number

STOCKTON MAINT STN (SHOP 10) (Continued)

S104403359

Action: Monitoring Report - Quarterly

Global Id: T0607700099
Action Type: ENFORCEMENT
Date: 12/10/2008
Action: Meeting

Global Id: T0607700099
Action Type: ENFORCEMENT
Date: 12/26/2008
Action: File review

Global Id: T0607700099
Action Type: ENFORCEMENT
Date: 05/27/2009
Action: Technical Correspondence / Assistance / Other - #05/27/2009

Global Id: T0607700099
Action Type: Other
Date: 10/05/1988
Action: Leak Reported

Global Id: T0607700099
Action Type: ENFORCEMENT
Date: 05/21/2009
Action: File review

Global Id: T0607700099
Action Type: ENFORCEMENT
Date: 07/01/2009
Action: Technical Correspondence / Assistance / Other

Global Id: T0607700099
Action Type: ENFORCEMENT
Date: 09/17/2009
Action: Technical Correspondence / Assistance / Other

Global Id: T0607700099
Action Type: RESPONSE
Date: 04/30/2008
Action: Monitoring Report - Quarterly

Global Id: T0607700099
Action Type: ENFORCEMENT
Date: 04/01/1992
Action: Notice of Reimbursement

Global Id: T0607700099
Action Type: ENFORCEMENT
Date: 08/12/2009
Action: File review

Global Id: T0607700099
Action Type: ENFORCEMENT
Date: 10/27/2009
Action: File review

Map ID
Direction
Distance
Elevation

MAP FINDINGS

Site

Database(s)

EDR ID Number
EPA ID Number

STOCKTON MAINT STN (SHOP 10) (Continued)

S104403359

Global Id: T0607700099
Action Type: ENFORCEMENT
Date: 03/12/2010
Action: LOP Case Closure Summary to RB

Global Id: T0607700099
Action Type: RESPONSE
Date: 01/30/2008
Action: Monitoring Report - Quarterly

Global Id: T0607700099
Action Type: RESPONSE
Date: 07/30/2007
Action: Monitoring Report - Quarterly

Global Id: T0607700099
Action Type: ENFORCEMENT
Date: 01/22/2010
Action: File review

Global Id: T0607700099
Action Type: ENFORCEMENT
Date: 03/16/2010
Action: Technical Correspondence / Assistance / Other

Global Id: T0607700099
Action Type: ENFORCEMENT
Date: 05/21/2010
Action: Technical Correspondence / Assistance / Other

LUST:

Global Id: T0607700099
Status: Open - Case Begin Date
Status Date: 08/15/1988

Global Id: T0607700099
Status: Open - Site Assessment
Status Date: 01/11/1989

Global Id: T0607700099
Status: Open - Site Assessment
Status Date: 06/09/2000

Global Id: T0607700099
Status: Open - Remediation
Status Date: 12/05/2005

Global Id: T0607700099
Status: Completed - Case Closed
Status Date: 08/12/2009

Global Id: T0607700099
Status: Open - Verification Monitoring
Status Date: 08/12/2009

Global Id: T0607700099
Status: Completed - Case Closed

Map ID
Direction
Distance
Elevation

MAP FINDINGS

Site

Database(s)

EDR ID Number
EPA ID Number

STOCKTON MAINT STN (SHOP 10) (Continued)

S104403359

Status Date: 09/24/2010

LUST REG 5:

Name: STOCKTON MAINT STN (SHOP 10)
Address: 1603 B ST S
City: STOCKTON
Region: 5
Status: Remedial action (cleanup) Underway
Case Number: 390135
Case Type: Drinking Water Aquifer affected
Substance: GASOLINE
Staff Initials: JLB
Lead Agency: Local
Program: LUST
MTBE Code: 3

CORTESE:

Name: STOCKTON MAINT STN (SHOP 10)
Address: 1603 B ST S
City,State,Zip: STOCKTON, CA 95206
Region: CORTESE
Envirostor Id: Not reported
Global ID: T0607700099
Site/Facility Type: LUST CLEANUP SITE
Cleanup Status: COMPLETED - CASE CLOSED
Status Date: Not reported
Site Code: Not reported
Latitude: Not reported
Longitude: Not reported
Owner: Not reported
Enf Type: Not reported
Swat R: Not reported
Flag: active
Order No: Not reported
Waste Discharge System No: Not reported
Effective Date: Not reported
Region 2: Not reported
WID Id: Not reported
Solid Waste Id No: Not reported
Waste Management Uit Name: Not reported
File Name: Active Open

NOTIFY 65:

Name: STOCKTON MAINT STN (SHOP 10)
Address: 1603 B ST S
City,State,Zip: STOCKTON, CA 95206
Date Reported: Not reported
Staff Initials: Not reported
Board File Number: Not reported
Facility Type: Not reported
Discharge Date: Not reported
Issue Date: 11/02/1992
Incident Description: Not reported

Map ID
 Direction
 Distance
 Elevation

MAP FINDINGS

Site

Database(s)

EDR ID Number
 EPA ID Number

STOCKTON MAINT STN (SHOP 10) (Continued)

S104403359

CERS:

Name: STOCKTON MAINT STN (SHOP 10)
 Address: 1603 B ST S
 City,State,Zip: STOCKTON, CA 95206
 Site ID: 237270
 CERS ID: T0607700099
 CERS Description: Leaking Underground Storage Tank Cleanup Site

Affiliation:

Affiliation Type Desc: Regional Board Caseworker
 Entity Name: Alan Buehler - CENTRAL VALLEY RWQCB (REGION 5S)
 Entity Title: Not reported
 Affiliation Address: 11020 SUN CENTER DRIVE #200
 Affiliation City: RANCHO CORDOVA
 Affiliation State: CA
 Affiliation Country: Not reported
 Affiliation Zip: Not reported
 Affiliation Phone: Not reported

648
NNE
1/2-1
0.791 mi.
4177 ft.

STOCKTON CITY CAB CO
2085 FREMONT ST E
STOCKTON, CA 95297

LUST **S104403629**
Cortese **N/A**
HIST CORTESE
Notify 65
CERS

Relative:
Higher
Actual:
22 ft.

LUST:

Name: STOCKTON CITY CAB CO
 Address: 2085 FREMONT ST E
 City,State,Zip: STOCKTON, CA 95297
 Lead Agency: CENTRAL VALLEY RWQCB (REGION 5S)
 Case Type: LUST Cleanup Site
 Geo Track: http://geotracker.waterboards.ca.gov/profile_report.asp?global_id=T0607700882
 Global Id: T0607700882
 Latitude: 37.962488005
 Longitude: -121.2650796
 Status: Open - Verification Monitoring
 Status Date: 04/16/2020
 Case Worker: VJF
 RB Case Number: 391066
 Local Agency: Not reported
 File Location: Local Agency
 Local Case Number: Not reported
 Potential Media Affect: Aquifer used for drinking water supply
 Potential Contaminants of Concern: MTBE / TBA / Other Fuel Oxygenates, Gasoline
 Site History: December 1998- Two underground storage tanks, piping and dispenser islands removed from the site. Soil samples for analysis were collected; laboratory reported petroleum hydrocarbon contamination in the soil beneath the tanks. February 2000- A site investigation began with the installation of soil borings and collection of soil and grab groundwater samples; analysis confirmed the contamination. July 2003 thru January 2008- Nineteen groundwater monitoring wells and four vapor extraction remediation wells were installed both on and offsite to define the verticle and lateral extent of the contaminant plume and to conduct remedial feasibility tests. October 2008- A soil vapor extraction pilot test was conducted. Results were favorable that SVE would be an effective remedial alternative to address the remaining soil contamination onsite; installation of a permanent SVE system is

Map ID
Direction
Distance
Elevation

MAP FINDINGS

Site

Database(s)

EDR ID Number
EPA ID Number

STOCKTON CITY CAB CO (Continued)

S104403629

pending. Additionally, soil and grab groundwater samples were collected to conduct a laboratory bench scale test for evaluation of ozone infusion as a remediation alternative to address the groundwater contamination. Results of the bench scale test indicated a potential for byproduct formation of Chrom (VI). A limited ozone infusion pilot test onsite is also pending.

LUST:

Global Id: T0607700882
Contact Type: Regional Board Caseworker
Contact Name: VERA FISCHER
Organization Name: CENTRAL VALLEY RWQCB (REGION 5S)
Address: 11020 SUN CENTER DRIVE #200
City: RANCHO CORDOVA
Email: vera.fischer@waterboards.ca.gov
Phone Number: Not reported

LUST:

Global Id: T0607700882
Action Type: ENFORCEMENT
Date: 06/02/2011
Action: Technical Correspondence / Assistance / Other

Global Id: T0607700882
Action Type: ENFORCEMENT
Date: 09/28/2011
Action: File review

Global Id: T0607700882
Action Type: ENFORCEMENT
Date: 12/21/2010
Action: Technical Correspondence / Assistance / Other

Global Id: T0607700882
Action Type: ENFORCEMENT
Date: 03/22/2010
Action: Clean Up Fund - Case Closure Review Summary Report (RSR)

Global Id: T0607700882
Action Type: ENFORCEMENT
Date: 03/27/2019
Action: Clean Up Fund - Case Closure Review Summary Report (RSR)

Global Id: T0607700882
Action Type: RESPONSE
Date: 03/05/2004
Action: Monitoring Report - Quarterly

Global Id: T0607700882
Action Type: RESPONSE
Date: 12/11/2015
Action: Monitoring Report - Quarterly

Global Id: T0607700882
Action Type: RESPONSE
Date: 12/18/2015
Action: Monitoring Report - Quarterly

Map ID
Direction
Distance
Elevation

MAP FINDINGS

Site

Database(s)

EDR ID Number
EPA ID Number

STOCKTON CITY CAB CO (Continued)

S104403629

Global Id: T0607700882
Action Type: RESPONSE
Date: 07/08/2000
Action: Other Report / Document

Global Id: T0607700882
Action Type: ENFORCEMENT
Date: 08/17/2010
Action: Technical Correspondence / Assistance / Other

Global Id: T0607700882
Action Type: ENFORCEMENT
Date: 10/18/2011
Action: Technical Correspondence / Assistance / Other

Global Id: T0607700882
Action Type: RESPONSE
Date: 08/10/2004
Action: Monitoring Report - Quarterly

Global Id: T0607700882
Action Type: RESPONSE
Date: 06/28/2004
Action: Monitoring Report - Quarterly

Global Id: T0607700882
Action Type: RESPONSE
Date: 09/21/1999
Action: Site Assessment Report

Global Id: T0607700882
Action Type: RESPONSE
Date: 05/18/2006
Action: Monitoring Report - Quarterly

Global Id: T0607700882
Action Type: RESPONSE
Date: 02/26/2004
Action: Monitoring Report - Quarterly

Global Id: T0607700882
Action Type: RESPONSE
Date: 03/10/2004
Action: Soil and Water Investigation Report

Global Id: T0607700882
Action Type: RESPONSE
Date: 09/16/2003
Action: Soil and Water Investigation Report

Global Id: T0607700882
Action Type: RESPONSE
Date: 03/14/2000
Action: Other Report / Document

Global Id: T0607700882
Action Type: ENFORCEMENT

Map ID
Direction
Distance
Elevation

MAP FINDINGS

Site

Database(s)

EDR ID Number
EPA ID Number

STOCKTON CITY CAB CO (Continued)

S104403629

Date: 09/08/2006
Action: Technical Correspondence / Assistance / Other

Global Id: T0607700882
Action Type: ENFORCEMENT
Date: 05/25/1999
Action: Notification - Proposition 65

Global Id: T0607700882
Action Type: ENFORCEMENT
Date: 06/10/2000
Action: Notification - Fee Title Owners Notice

Global Id: T0607700882
Action Type: ENFORCEMENT
Date: 05/26/1999
Action: Unauthorized Release Form

Global Id: T0607700882
Action Type: ENFORCEMENT
Date: 10/22/2010
Action: Technical Correspondence / Assistance / Other

Global Id: T0607700882
Action Type: ENFORCEMENT
Date: 10/08/2010
Action: File review

Global Id: T0607700882
Action Type: Other
Date: 12/15/1999
Action: Leak Discovery

Global Id: T0607700882
Action Type: RESPONSE
Date: 03/22/2017
Action: Monitoring Report - Quarterly

Global Id: T0607700882
Action Type: ENFORCEMENT
Date: 07/01/2008
Action: Technical Correspondence / Assistance / Other

Global Id: T0607700882
Action Type: ENFORCEMENT
Date: 12/27/2012
Action: File review

Global Id: T0607700882
Action Type: ENFORCEMENT
Date: 01/09/2012
Action: File review

Global Id: T0607700882
Action Type: ENFORCEMENT
Date: 04/19/2017
Action: Staff Letter

Map ID
Direction
Distance
Elevation

MAP FINDINGS

Site

Database(s)

EDR ID Number
EPA ID Number

STOCKTON CITY CAB CO (Continued)

S104403629

Global Id:	T0607700882
Action Type:	ENFORCEMENT
Date:	06/23/1999
Action:	Notice of Responsibility
Global Id:	T0607700882
Action Type:	REMEDIATION
Date:	07/01/2016
Action:	Soil Vapor Extraction (SVE)
Global Id:	T0607700882
Action Type:	REMEDIATION
Date:	07/01/2015
Action:	Soil Vapor Extraction (SVE)
Global Id:	T0607700882
Action Type:	REMEDIATION
Date:	04/01/2016
Action:	Soil Vapor Extraction (SVE)
Global Id:	T0607700882
Action Type:	REMEDIATION
Date:	08/01/2013
Action:	Soil Vapor Extraction (SVE)
Global Id:	T0607700882
Action Type:	ENFORCEMENT
Date:	09/05/2013
Action:	File review
Global Id:	T0607700882
Action Type:	ENFORCEMENT
Date:	09/12/2013
Action:	File review
Global Id:	T0607700882
Action Type:	ENFORCEMENT
Date:	08/03/2012
Action:	File review
Global Id:	T0607700882
Action Type:	ENFORCEMENT
Date:	07/26/2013
Action:	File review
Global Id:	T0607700882
Action Type:	ENFORCEMENT
Date:	06/25/2013
Action:	File review
Global Id:	T0607700882
Action Type:	ENFORCEMENT
Date:	05/21/2012
Action:	File review
Global Id:	T0607700882
Action Type:	ENFORCEMENT

Map ID
Direction
Distance
Elevation

MAP FINDINGS

Site

Database(s)

EDR ID Number
EPA ID Number

STOCKTON CITY CAB CO (Continued)

S104403629

Date: 12/10/2012
Action: File review

Global Id: T0607700882
Action Type: ENFORCEMENT
Date: 10/29/2018
Action: Staff Letter

Global Id: T0607700882
Action Type: ENFORCEMENT
Date: 11/23/2010
Action: Clean Up Fund - Letter to RP

Global Id: T0607700882
Action Type: ENFORCEMENT
Date: 06/19/2008
Action: Technical Correspondence / Assistance / Other - #06/19/2008

Global Id: T0607700882
Action Type: ENFORCEMENT
Date: 02/26/2009
Action: File review

Global Id: T0607700882
Action Type: ENFORCEMENT
Date: 05/01/2009
Action: File review

Global Id: T0607700882
Action Type: ENFORCEMENT
Date: 01/13/2009
Action: File review

Global Id: T0607700882
Action Type: ENFORCEMENT
Date: 05/04/2009
Action: Staff Letter - #05/04/2009

Global Id: T0607700882
Action Type: ENFORCEMENT
Date: 05/15/2013
Action: Technical Correspondence / Assistance / Other

Global Id: T0607700882
Action Type: ENFORCEMENT
Date: 07/26/2013
Action: File review

Global Id: T0607700882
Action Type: ENFORCEMENT
Date: 09/30/2013
Action: Site Visit / Inspection / Sampling

Global Id: T0607700882
Action Type: ENFORCEMENT
Date: 06/26/2013
Action: Site Visit / Inspection / Sampling

Map ID
Direction
Distance
Elevation

MAP FINDINGS

Site

Database(s)

EDR ID Number
EPA ID Number

STOCKTON CITY CAB CO (Continued)

S104403629

Global Id: T0607700882
Action Type: Other
Date: 05/25/1999
Action: Leak Reported

Global Id: T0607700882
Action Type: ENFORCEMENT
Date: 04/01/2009
Action: Staff Letter - #04/01/2009

Global Id: T0607700882
Action Type: ENFORCEMENT
Date: 05/20/2009
Action: File review

Global Id: T0607700882
Action Type: ENFORCEMENT
Date: 08/03/2009
Action: Technical Correspondence / Assistance / Other

Global Id: T0607700882
Action Type: ENFORCEMENT
Date: 07/24/2009
Action: Technical Correspondence / Assistance / Other

Global Id: T0607700882
Action Type: ENFORCEMENT
Date: 03/09/2015
Action: Site Visit / Inspection / Sampling

Global Id: T0607700882
Action Type: ENFORCEMENT
Date: 07/08/2009
Action: Technical Correspondence / Assistance / Other

Global Id: T0607700882
Action Type: ENFORCEMENT
Date: 11/19/2009
Action: Site Visit / Inspection / Sampling

Global Id: T0607700882
Action Type: ENFORCEMENT
Date: 07/07/2015
Action: Staff Letter

Global Id: T0607700882
Action Type: ENFORCEMENT
Date: 02/26/2010
Action: File review

Global Id: T0607700882
Action Type: ENFORCEMENT
Date: 05/06/2010
Action: Technical Correspondence / Assistance / Other

Global Id: T0607700882
Action Type: ENFORCEMENT

Map ID
Direction
Distance
Elevation

MAP FINDINGS

Site

Database(s)

EDR ID Number
EPA ID Number

STOCKTON CITY CAB CO (Continued)

S104403629

Date: 05/12/2010
Action: File review

Global Id: T0607700882
Action Type: ENFORCEMENT
Date: 05/07/2014
Action: File review

Global Id: T0607700882
Action Type: ENFORCEMENT
Date: 04/16/2020
Action: Staff Letter

Global Id: T0607700882
Action Type: ENFORCEMENT
Date: 01/27/2011
Action: Clean Up Fund - Case Closure Review Summary Report (RSR)

Global Id: T0607700882
Action Type: ENFORCEMENT
Date: 01/27/2011
Action: Clean Up Fund - Case Closure Review Summary Report (RSR)

LUST:

Global Id: T0607700882
Status: Open - Case Begin Date
Status Date: 12/15/1998

Global Id: T0607700882
Status: Open - Site Assessment
Status Date: 05/26/1999

Global Id: T0607700882
Status: Open - Site Assessment
Status Date: 02/22/2000

Global Id: T0607700882
Status: Open - Site Assessment
Status Date: 07/01/2003

Global Id: T0607700882
Status: Open - Site Assessment
Status Date: 09/27/2006

Global Id: T0607700882
Status: Open - Remediation
Status Date: 08/01/2013

Global Id: T0607700882
Status: Open - Verification Monitoring
Status Date: 04/16/2020

LUST REG 5:

Name: STOCKTON CITY CAB CO
Address: 2085 FREMONT ST E

Map ID
Direction
Distance
Elevation

MAP FINDINGS

Site

Database(s)

EDR ID Number
EPA ID Number

STOCKTON CITY CAB CO (Continued)

S104403629

City: STOCKTON
Region: 5
Status: Pollution Characterization
Case Number: 391066
Case Type: Drinking Water Aquifer affected
Substance: Not reported
Staff Initials: JLB
Lead Agency: Local
Program: LUST
MTBE Code: 5

CORTESE:

Name: STOCKTON CITY CAB CO
Address: 2085 FREMONT ST E
City,State,Zip: STOCKTON, CA 95297
Region: CORTESE
Envirostor Id: Not reported
Global ID: T0607700882
Site/Facility Type: LUST CLEANUP SITE
Cleanup Status: OPEN - VERIFICATION MONITORING
Status Date: Not reported
Site Code: Not reported
Latitude: Not reported
Longitude: Not reported
Owner: Not reported
Enf Type: Not reported
Swat R: Not reported
Flag: active
Order No: Not reported
Waste Discharge System No: Not reported
Effective Date: Not reported
Region 2: Not reported
WID Id: Not reported
Solid Waste Id No: Not reported
Waste Management Uit Name: Not reported
File Name: Active Open

HIST CORTESE:

edr_fname: STOCKTON CITY CAB CO
edr_fadd1: 2085 FREMONT
City,State,Zip: STOCKTON, CA 95205
Region: CORTESE
Facility County Code: 39
Reg By: LTNKA
Reg Id: 391066

NOTIFY 65:

Name: STOCKTON CITY CAB CO
Address: 2085 FREMONT ST E
City,State,Zip: STOCKTON, CA 95297
Date Reported: Not reported
Staff Initials: Not reported
Board File Number: Not reported
Facility Type: Not reported
Discharge Date: Not reported
Issue Date: 05/25/1999

Map ID
Direction
Distance
Elevation

MAP FINDINGS

Site

Database(s)

EDR ID Number
EPA ID Number

STOCKTON CITY CAB CO (Continued)

S104403629

Incident Description: Not reported

Name: STOCKTON CITY CAB CO
Address: 2085 FREMONT ST E
City,State,Zip: STOCKTON, CA 95297
Date Reported: Not reported
Staff Initials: Not reported
Board File Number: Not reported
Facility Type: Not reported
Discharge Date: Not reported
Issue Date: Not reported
Incident Description: Not reported

CERS:

Name: STOCKTON CITY CAB CO
Address: 2085 FREMONT ST E
City,State,Zip: STOCKTON, CA 95297
Site ID: 193199
CERS ID: T0607700882
CERS Description: Leaking Underground Storage Tank Cleanup Site

Affiliation:

Affiliation Type Desc: Regional Board Caseworker
Entity Name: VERA FISCHER - CENTRAL VALLEY RWQCB (REGION 5S)
Entity Title: Not reported
Affiliation Address: 11020 SUN CENTER DRIVE #200
Affiliation City: RANCHO CORDOVA
Affiliation State: CA
Affiliation Country: Not reported
Affiliation Zip: Not reported
Affiliation Phone: Not reported

649
SSE
1/2-1
0.824 mi.
4349 ft.

EARTHGRAINS BAKING COMPANIES, INC.
2651 AIRPORT WAY S
STOCKTON, CA 95206

ENVIROSTOR 1001612050
LUST N/A
Cortese
HIST CORTESE
CERS

Relative:
Higher
Actual:
18 ft.

ENVIROSTOR:
Name: RAINBOW BREAD COMPANY
Address: 2651 SOUTH AIRPORT WAY
City,State,Zip: STOCKTON, CA 95206
Facility ID: 39200019
Status: Refer: Other Agency
Status Date: 03/28/1991
Site Code: Not reported
Site Type: Evaluation
Site Type Detailed: Evaluation
Acres: 1
NPL: NO
Regulatory Agencies: NONE SPECIFIED
Lead Agency: NONE SPECIFIED
Program Manager: Not reported
Supervisor: Referred - Not Assigned
Division Branch: Cleanup Sacramento
Assembly: 13
Senate: 05

Map ID
Direction
Distance
Elevation

MAP FINDINGS

Site

Database(s)

EDR ID Number
EPA ID Number

EARTHGRAINS BAKING COMPANIES, INC. (Continued)

1001612050

Special Program: Not reported
Restricted Use: NO
Site Mgmt Req: NONE SPECIFIED
Funding: Not reported
Latitude: 37.92589
Longitude: -121.2664
APN: NONE SPECIFIED
Past Use: NONE SPECIFIED
Potential COC: NONE SPECIFIED
Confirmed COC: NONE SPECIFIED
Potential Description: NONE SPECIFIED
Alias Name: EARTH GRAINS BREAD BAKERY
Alias Type: Alternate Name
Alias Name: T0607700044
Alias Type: GeoTracker Global ID
Alias Name: 39200019
Alias Type: Envirostor ID Number

Completed Info:

Completed Area Name: PROJECT WIDE
Completed Sub Area Name: Not reported
Completed Document Type: * Discovery
Completed Date: 03/28/1991
Comments: Facility Identified: Department of Fish & Game (DFG) responded to a complaint that an acid and waste oil spill release had occurred. The complaint was received by the local health department on November 27, 1990. DFG inspection conducted. There is a canal which receives all drainage from parking lots and deposits to Duck Creek. Oil/grease observed on walls of canal. Liquid was being pumped from a vault at the head of canal onto an open field. Samples all show petroleum hydrocarbons. DFG is the lead.

Future Area Name: Not reported
Future Sub Area Name: Not reported
Future Document Type: Not reported
Future Due Date: Not reported
Schedule Area Name: Not reported
Schedule Sub Area Name: Not reported
Schedule Document Type: Not reported
Schedule Due Date: Not reported
Schedule Revised Date: Not reported

LUST:

Name: EARTHGRAINS BAKING COMPANIES, INC.
Address: 2651 AIRPORT WAY S
City,State,Zip: STOCKTON, CA 95206
Lead Agency: SAN JOAQUIN COUNTY
Case Type: LUST Cleanup Site
Geo Track: http://geotracker.waterboards.ca.gov/profile_report.asp?global_id=T0607700044
Global Id: T0607700044
Latitude: 37.9254976
Longitude: -121.2648442
Status: Completed - Case Closed
Status Date: 12/31/1986
Case Worker: Not reported
RB Case Number: 390065
Local Agency: Not reported

Map ID
Direction
Distance
Elevation

MAP FINDINGS

Site

Database(s)

EDR ID Number
EPA ID Number

EARTHGRAINS BAKING COMPANIES, INC. (Continued)

1001612050

File Location: Local Agency
Local Case Number: 19093
Potential Media Affect: Aquifer used for drinking water supply
Potential Contaminants of Concern: Gasoline
Site History: April 1987- two gasoline USTs were removed; September 1989- two diesel USTs were removed; February 1996-one diesel UST was removed. 1987-MW-1,2, and 3 were installed; January 1988-MW-4 and 5 were installed; February 1990- MW-6 and 7 were installed; September 1990 - MW-8 was installed; March 1994 -MW-9, 10, 11, 12, and 13 were installed; September 1994 - piezometers PZ-1 and PZ-2, and air sparge well SP-1 were installed; June 1995-air sparge wells SP-2 through SP-6 were installed; June 2000-VW-1 was installed; March 2002-air sparge well SP-A was installed. March 1994-soil evaluated for total heterotrophic plate count. December 1996- a natural biodegradation study was performed and the report of findings indicated that naturally occurring biodegradation was occurring in the groundwater. May 1999- CPT investigation occurred involving CPT-1, 2, and 3. April 2001- initiated an air sparging and soil venting remediation system. December 2002- remediation was stopped. June 2004, a subsurface investigation took place involving seven borings CPT-A through CPT-G. November 2006, a subsurface investigation involving the advancement of seventeen soil borings (H1 through H16 and H7A) was conducted.

LUST:

Global Id: T0607700044
Contact Type: Regional Board Caseworker
Contact Name: Alan Buehler
Organization Name: CENTRAL VALLEY RWQCB (REGION 5S)
Address: 11020 SUN CENTER DRIVE #200
City: RANCHO CORDOVA
Email: alan.buehler@waterboards.ca.gov
Phone Number: Not reported

LUST:

Global Id: T0607700044
Action Type: ENFORCEMENT
Date: 02/14/2011
Action: Technical Correspondence / Assistance / Other - #02/14/2011

Global Id: T0607700044
Action Type: ENFORCEMENT
Date: 10/07/2011
Action: Technical Correspondence / Assistance / Other

Global Id: T0607700044
Action Type: ENFORCEMENT
Date: 09/24/2010
Action: Technical Correspondence / Assistance / Other - #09/24/2010

Global Id: T0607700044
Action Type: ENFORCEMENT
Date: 12/21/2011
Action: Technical Correspondence / Assistance / Other

Global Id: T0607700044
Action Type: ENFORCEMENT
Date: 12/12/2011

Map ID
Direction
Distance
Elevation

MAP FINDINGS

Site

Database(s)

EDR ID Number
EPA ID Number

EARTHGRAINS BAKING COMPANIES, INC. (Continued)

1001612050

Action: LOP Case Closure Summary to RB

Global Id: T0607700044
Action Type: Other
Date: 12/30/1986
Action: Leak Discovery

Global Id: T0607700044
Action Type: ENFORCEMENT
Date: 03/21/2012
Action: Technical Correspondence / Assistance / Other

Global Id: T0607700044
Action Type: ENFORCEMENT
Date: 01/26/2012
Action: Technical Correspondence / Assistance / Other

Global Id: T0607700044
Action Type: REMEDIATION
Date: 04/25/2001
Action: In Situ Physical/Chemical Treatment (other than SVE)

Global Id: T0607700044
Action Type: ENFORCEMENT
Date: 08/10/1989
Action: * No Action

Global Id: T0607700044
Action Type: ENFORCEMENT
Date: 11/23/2010
Action: Clean Up Fund - Letter to RP

Global Id: T0607700044
Action Type: ENFORCEMENT
Date: 02/27/2008
Action: File review

Global Id: T0607700044
Action Type: ENFORCEMENT
Date: 01/12/2009
Action: Site Visit / Inspection / Sampling

Global Id: T0607700044
Action Type: ENFORCEMENT
Date: 10/16/2012
Action: Closure/No Further Action Letter

Global Id: T0607700044
Action Type: ENFORCEMENT
Date: 08/21/2012
Action: Technical Correspondence / Assistance / Other

Global Id: T0607700044
Action Type: Other
Date: 01/16/1987
Action: Leak Reported

Map ID
Direction
Distance
Elevation

MAP FINDINGS

Site

Database(s)

EDR ID Number
EPA ID Number

EARTHGRAINS BAKING COMPANIES, INC. (Continued)

1001612050

Global Id: T0607700044
Action Type: ENFORCEMENT
Date: 07/13/2009
Action: Staff Letter - #07/13/2009

Global Id: T0607700044
Action Type: ENFORCEMENT
Date: 07/10/2009
Action: File review

Global Id: T0607700044
Action Type: RESPONSE
Date: 10/07/2009
Action: Correspondence

Global Id: T0607700044
Action Type: ENFORCEMENT
Date: 04/12/2010
Action: Technical Correspondence / Assistance / Other - #04/12/2010

Global Id: T0607700044
Action Type: ENFORCEMENT
Date: 05/31/2012
Action: Clean Up Fund - Case Closure Review Summary Report (RSR)

LUST:

Global Id: T0607700044
Status: Open - Case Begin Date
Status Date: 12/30/1986

Global Id: T0607700044
Status: Completed - Case Closed
Status Date: 12/31/1986

Global Id: T0607700044
Status: Open - Site Assessment
Status Date: 12/31/1986

LUST REG 5:

Name: EARTHGRAINS BAKING COMPANIES, INC.
Address: 2651 AIRPORT WAY S
City: STOCKTON
Region: 5
Status: Preliminary site assessment underway
Case Number: 390065
Case Type: Drinking Water Aquifer affected
Substance: GASOLINE
Staff Initials: JLB
Lead Agency: Local
Program: LUST
MTBE Code: 1

CORTESE:

Name: EARTHGRAINS BAKING COMPANIES, INC.
Address: 2651 AIRPORT WAY S

Map ID
Direction
Distance
Elevation

MAP FINDINGS

Site

Database(s)

EDR ID Number
EPA ID Number

EARTHGRAINS BAKING COMPANIES, INC. (Continued)

1001612050

City,State,Zip: STOCKTON, CA 95206
Region: CORTESE
Envirostor Id: Not reported
Global ID: T0607700044
Site/Facility Type: LUST CLEANUP SITE
Cleanup Status: COMPLETED - CASE CLOSED
Status Date: Not reported
Site Code: Not reported
Latitude: Not reported
Longitude: Not reported
Owner: Not reported
Enf Type: Not reported
Swat R: Not reported
Flag: active
Order No: Not reported
Waste Discharge System No: Not reported
Effective Date: Not reported
Region 2: Not reported
WID Id: Not reported
Solid Waste Id No: Not reported
Waste Management Uit Name: Not reported
File Name: Active Open

HIST CORTESE:

edr_fname: RAINBO BAKING COMPANY
edr_fadd1: 2651 AIRPORT
City,State,Zip: STOCKTON, CA
Region: CORTESE
Facility County Code: 39
Reg By: LTNKA
Reg Id: 390065

CERS:

Name: EARTHGRAINS BAKING COMPANIES, INC.
Address: 2651 AIRPORT WAY S
City,State,Zip: STOCKTON, CA 95206
Site ID: 249229
CERS ID: T0607700044
CERS Description: Leaking Underground Storage Tank Cleanup Site

Affiliation:

Affiliation Type Desc: Regional Board Caseworker
Entity Name: Alan Buehler - CENTRAL VALLEY RWQCB (REGION 5S)
Entity Title: Not reported
Affiliation Address: 11020 SUN CENTER DRIVE #200
Affiliation City: RANCHO CORDOVA
Affiliation State: CA
Affiliation Country: Not reported
Affiliation Zip: Not reported
Affiliation Phone: Not reported

MAP FINDINGS

Map ID
Direction
Distance
Elevation

Site

Database(s)

EDR ID Number
EPA ID Number

650
SSW
1/2-1
0.825 mi.
4356 ft.

OXYCHEM STOCKTON
2509 SOUTH EL DORADO
STOCKTON, CA 95206

ENVIROSTOR **1000170344**
N/A

Relative:
Lower
Actual:
13 ft.

ENVIROSTOR:
Name: OXYCHEM STOCKTON
Address: 2509 SOUTH EL DORADO
City,State,Zip: STOCKTON, CA 95206
Facility ID: 39280037
Status: Inactive - Needs Evaluation
Status Date: 05/26/1993
Site Code: Not reported
Site Type: Historical
Site Type Detailed: * Historical
Acres: Not reported
NPL: NO
Regulatory Agencies: NONE SPECIFIED
Lead Agency: NONE SPECIFIED
Program Manager: Not reported
Supervisor: Not reported
Division Branch: Cleanup Sacramento
Assembly: 13
Senate: 05
Special Program: * Site Char & Assess Grant (CERCLA 104)
Restricted Use: NO
Site Mgmt Req: NONE SPECIFIED
Funding: Not reported
Latitude: 37.92308
Longitude: -121.2811
APN: NONE SPECIFIED
Past Use: NONE SPECIFIED
Potential COC: * Pesticides - Rinse Waters
Confirmed COC: NONE SPECIFIED
Potential Description: NONE SPECIFIED
Alias Name: OCCIDENTAL CHEMICAL CO
Alias Type: Alternate Name
Alias Name: CAD980637383
Alias Type: EPA Identification Number
Alias Name: 39280037
Alias Type: Envirostor ID Number

Completed Info:
Completed Area Name: PROJECT WIDE
Completed Sub Area Name: Not reported
Completed Document Type: * Discovery
Completed Date: 10/13/1983
Comments: FACILITY IDENTIFIED FROM ERRIS.

Completed Area Name: PROJECT WIDE
Completed Sub Area Name: Not reported
Completed Document Type: Site Screening
Completed Date: 05/26/1993
Comments: PEA required medium priority due to the fact limited information can be found concerning the site. Old information indicates a release of dibromochloropropane (DBCP) and ethylene dibromide into rinsewater ponds. Currently no agency is active at the site. Further investigation is needed to clarify problem at the site if there is one.

Map ID
Direction
Distance
Elevation

MAP FINDINGS

Site

Database(s)

EDR ID Number
EPA ID Number

OXYCHEM STOCKTON (Continued)

1000170344

Completed Area Name: PROJECT WIDE
Completed Sub Area Name: Not reported
Completed Document Type: Preliminary Assessment Report
Completed Date: 12/01/1985
Comments: SOURCE AGRICULTURAL CHEMICALS AND FERTILIZER STORE. VEHICLE AND EQUIPMENT WERE RINSED OFF ON SITE. IMPOUNDMENT (1800 CU FEET). WASTE: FERTILIZER, AGRICULTURAL CHEMICAL. SAMPLES SHOWED CONTAMINATION. SUBMIT TO EPA. PRELIMINARY ASSESSMENT DONE CERCLA 104. THE PA RECOMMENDED NO FURTHER ACTION UNDER CERCLA.

Completed Area Name: PROJECT WIDE
Completed Sub Area Name: Not reported
Completed Document Type: Preliminary Assessment Report
Completed Date: 09/01/1985
Comments: Not reported

Future Area Name: Not reported
Future Sub Area Name: Not reported
Future Document Type: Not reported
Future Due Date: Not reported
Schedule Area Name: Not reported
Schedule Sub Area Name: Not reported
Schedule Document Type: Not reported
Schedule Due Date: Not reported
Schedule Revised Date: Not reported

**BT651
NW
1/2-1
0.839 mi.
4428 ft.**

**CHASE CHEVROLET CO.
423 N MADISON
STOCKTON, CA 95203
Site 1 of 2 in cluster BT**

**ENVIROSTOR S101592763
VCP N/A
SWEEPS UST
CA FID UST
DEED**

**Relative:
Lower
Actual:
13 ft.**

ENVIROSTOR:
Name: NORTH SHORE PROPERTY
Address: 423 N MADISON ST
City,State,Zip: STOCKTON, CA 95202
Facility ID: 39750010
Status: Certified O&M - Land Use Restrictions Only
Status Date: 08/07/2006
Site Code: 102255 (OU2)
Site Type: Voluntary Cleanup
Site Type Detailed: Voluntary Cleanup
Acres: 14.5
NPL: NO
Regulatory Agencies: SMBRP, RWQCB 5S - Central Valley
Lead Agency: SMBRP
Program Manager: Melessia Downham
Supervisor: Lora Jameson
Division Branch: Northern California Schools & Santa Susana
Assembly: 13
Senate: 05
Special Program: Voluntary Cleanup Program
Restricted Use: YES
Site Mgmt Req: NONE SPECIFIED
Funding: Responsible Party
Latitude: 37.95495
Longitude: -121.2973
APN: 13741001, 13741002, 13741004, 13741005, 13741014, 13741015, 13741017,

Map ID
Direction
Distance
Elevation

MAP FINDINGS

Site

Database(s)

EDR ID Number
EPA ID Number

CHASE CHEVROLET CO. (Continued)

S101592763

13742001
Past Use: FUEL - VEHICLE STORAGE/ REFUELING, FUEL TERMINALS, RAILROAD RIGHT OF WAY, SHIPYARD - SHIP BUILDING/REPAIR, VEHICLE MAINTENANCE
Potential COC: * HYDROCARBON SOLVENTS * OXYGENATED SOLVENTS Arsenic Lead
Confirmed COC: NONE SPECIFIED
Potential Description: OTH, SOIL
Alias Name: Marina Towers LLC
Alias Type: Alternate Name
Alias Name: NORTH SHORE PROPERTY
Alias Type: Alternate Name
Alias Name: University Plaza Waterfront Hotel
Alias Type: Alternate Name
Alias Name: 13741001
Alias Type: APN
Alias Name: 13741002
Alias Type: APN
Alias Name: 13741004
Alias Type: APN
Alias Name: 13741005
Alias Type: APN
Alias Name: 13741014
Alias Type: APN
Alias Name: 13741015
Alias Type: APN
Alias Name: 13741017
Alias Type: APN
Alias Name: 13742001
Alias Type: APN
Alias Name: OU1 (APN13741015)
Alias Type: EPA (FRS #)
Alias Name: 110033611955
Alias Type: GeoTracker Global ID
Alias Name: OU2 (APN13742001)
Alias Type: GeoTracker Global ID
Alias Name: SL0607769439
Alias Type: GeoTracker Global ID
Alias Name: SLT5S2713308
Alias Type: GeoTracker Global ID
Alias Name: 101243
Alias Type: Project Code (Site Code)
Alias Name: 101606
Alias Type: Project Code (Site Code)
Alias Name: 102254 (OU1)
Alias Type: Project Code (Site Code)
Alias Name: 102255 (OU2)
Alias Type: Project Code (Site Code)
Alias Name: 39750010
Alias Type: Envirostor ID Number

Completed Info:
Completed Area Name: OU1 (APN13741015)
Completed Sub Area Name: Not reported
Completed Document Type: Other Report
Completed Date: 02/11/2016
Comments: Not reported

Completed Area Name: OU1 (APN13741015)
Completed Sub Area Name: Not reported

Map ID
Direction
Distance
Elevation

MAP FINDINGS

Site

Database(s)

EDR ID Number
EPA ID Number

CHASE CHEVROLET CO. (Continued)

S101592763

Completed Document Type: Land Use Restriction Monitoring Report
Completed Date: 01/24/2019
Comments: complete

Completed Area Name: PROJECT WIDE
Completed Sub Area Name: Not reported
Completed Document Type: Land Use Restriction Monitoring Report
Completed Date: 02/26/2016
Comments: Not reported

Completed Area Name: PROJECT WIDE
Completed Sub Area Name: Not reported
Completed Document Type: Land Use Restriction Monitoring Report
Completed Date: 03/23/2017
Comments: Not reported

Completed Area Name: PROJECT WIDE
Completed Sub Area Name: Not reported
Completed Document Type: 5 Year Review Reports
Completed Date: 02/14/2018
Comments: complete

Completed Area Name: PROJECT WIDE
Completed Sub Area Name: Not reported
Completed Document Type: Land Use Restriction
Completed Date: 07/14/2006
Comments: Not reported

Completed Area Name: PROJECT WIDE
Completed Sub Area Name: Not reported
Completed Document Type: *Voluntary Cleanup Agreement Completion
Completed Date: 08/18/2006
Comments: Not reported

Completed Area Name: PROJECT WIDE
Completed Sub Area Name: Not reported
Completed Document Type: Voluntary Cleanup Agreement
Completed Date: 01/09/2004
Comments: VCA -- THE DEPARTMENT OF TOXIC SUBSTANCES CONTROL (DTSC) SIGNED A VOLUNTARY CLEANUP AGREEMENT (VCA) JANUARY 9, 2004 WITH THE CITY OF STOCKTON OFR REVIEW, APPROVAL AND OVERSIGHT OF REMEDIAL DESIGN AND IMPLEMENTATION PLAN, REVIEW AND APPROVAL OF A COMPLETION REPORT, DEED RESTRICTION(S) FOR THE PROJECT PARCELS, AND ISSUANCE OF A REMEDIAL ACTION CERTIFICATE LETTER OR AN APPROVAL OF A PARTIAL REMEDIATION LETTER. DES (DESIGN)-- DTSC ISSUED AN APPROVAL LETTER DATED, MARCH 12, 2004 TO THE CITY OF STOCKTON FOR THE REMEDIAL DESIGN AND IMPLEMENTATION PLAN FOR THE NORTH SHORE PARCELS.

Completed Area Name: PROJECT WIDE
Completed Sub Area Name: Not reported
Completed Document Type: CEQA - Initial Study/ Neg. Declaration
Completed Date: 09/10/2001
Comments: The signed Notice of Determination, Negative Declaration Approval Form, Special Initial Study, Negative Declaration and the NOD filing checklist were sent to DTSC's Office of Program Audits and Environmental Analysis on 08/29/2001, with The Notice of Determination Certification of Fee Exemption being dated 09/10/2001.

Map ID
Direction
Distance
Elevation

MAP FINDINGS

Site

Database(s)

EDR ID Number
EPA ID Number

CHASE CHEVROLET CO. (Continued)

S101592763

Completed Area Name: PROJECT WIDE
Completed Sub Area Name: Not reported
Completed Document Type: Voluntary Cleanup Agreement
Completed Date: 12/28/1999
Comments: Not reported

Completed Area Name: PROJECT WIDE
Completed Sub Area Name: Not reported
Completed Document Type: Remedial Action Plan
Completed Date: 08/30/2001
Comments: RAP - The Remedial Action Plan has been approved. Implementation of the RAP will occur once a redevelopment project is approved. A separate agreement will be prepared for this oversight activity. Project Site Code 101243 was terminated upon approval of the RAP.

Completed Area Name: PROJECT WIDE
Completed Sub Area Name: Not reported
Completed Document Type: Remedial Investigation / Feasibility Study
Completed Date: 06/04/2001
Comments: RIFS - The Remedial Investigation Report and Feasibility Study Report for this Site, in addition to subsequent revisions to the original submittals, have been approved.

Completed Area Name: PROJECT WIDE
Completed Sub Area Name: Not reported
Completed Document Type: 5 Year Review Reports
Completed Date: 06/20/2013
Comments: Not reported

Completed Area Name: PROJECT WIDE
Completed Sub Area Name: Not reported
Completed Document Type: Land Use Restriction Monitoring Report
Completed Date: 02/14/2018
Comments: Not reported

Completed Area Name: PROJECT WIDE
Completed Sub Area Name: Not reported
Completed Document Type: Land Use Restriction Monitoring Report
Completed Date: 02/08/2019
Comments: complete

Completed Area Name: PROJECT WIDE
Completed Sub Area Name: Not reported
Completed Document Type: Land Use Restriction Monitoring Report
Completed Date: 01/13/2020
Comments: complete

Completed Area Name: PROJECT WIDE
Completed Sub Area Name: Not reported
Completed Document Type: Other Report
Completed Date: 06/09/2015
Comments: Annual Terradex monitoring activities have been conducted throughout fiscal year 2014/2015.

Completed Area Name: PROJECT WIDE
Completed Sub Area Name: Not reported
Completed Document Type: Other Report

Map ID
Direction
Distance
Elevation

MAP FINDINGS

Site

Database(s)

EDR ID Number
EPA ID Number

CHASE CHEVROLET CO. (Continued)

S101592763

Completed Date: 05/26/2016
Comments: Annual Terradex monitoring activities have been conducted since recording the LUC for the site in 2016.

Completed Area Name: PROJECT WIDE
Completed Sub Area Name: Not reported
Completed Document Type: Other Report
Completed Date: 06/19/2017
Comments: completed

Completed Area Name: PROJECT WIDE
Completed Sub Area Name: Not reported
Completed Document Type: Other Report
Completed Date: 07/01/2018
Comments: update

Completed Area Name: PROJECT WIDE
Completed Sub Area Name: Not reported
Completed Document Type: Other Report
Completed Date: 06/30/2019
Comments: complete

Completed Area Name: OU1 (APN13741015)
Completed Sub Area Name: Not reported
Completed Document Type: Land Use Restriction Monitoring Report
Completed Date: 02/19/2015
Comments: Not reported

Completed Area Name: OU1 (APN13741015)
Completed Sub Area Name: Not reported
Completed Document Type: Land Use Restriction Monitoring Report
Completed Date: 03/23/2017
Comments: completed under 1 report

Completed Area Name: OU1 (APN13741015)
Completed Sub Area Name: Not reported
Completed Document Type: Land Use Restriction Monitoring Report
Completed Date: 02/14/2018
Comments: complete

Completed Area Name: OU1 (APN13741015)
Completed Sub Area Name: Not reported
Completed Document Type: Land Use Restriction Monitoring Report
Completed Date: 02/20/2020
Comments: completed 1/8/20, received by DTSC on 2/20/20

Completed Area Name: OU1 (APN13741015)
Completed Sub Area Name: Not reported
Completed Document Type: Other Report
Completed Date: 06/09/2015
Comments: Annual Terradex monitoring activities have been conducted throughout fiscal year 2014/2015.

Completed Area Name: OU1 (APN13741015)
Completed Sub Area Name: Not reported
Completed Document Type: Other Report
Completed Date: 05/26/2016

Map ID
Direction
Distance
Elevation

MAP FINDINGS

Site

Database(s)

EDR ID Number
EPA ID Number

CHASE CHEVROLET CO. (Continued)

S101592763

Comments: Annual Terradex monitoring activities have been conducted since recording the LUC for the site in 2016.

Completed Area Name: OU1 (APN13741015)
Completed Sub Area Name: Not reported
Completed Document Type: Other Report
Completed Date: 06/19/2017
Comments: completed

Completed Area Name: OU1 (APN13741015)
Completed Sub Area Name: Not reported
Completed Document Type: Other Report
Completed Date: 07/01/2018
Comments: update

Completed Area Name: OU1 (APN13741015)
Completed Sub Area Name: Not reported
Completed Document Type: 5 Year Review Reports
Completed Date: 02/14/2018
Comments: Not reported

Completed Area Name: OU2 (APN13742001)
Completed Sub Area Name: Not reported
Completed Document Type: Land Use Restriction Monitoring Report
Completed Date: 02/05/2015
Comments: Not reported

Completed Area Name: OU2 (APN13742001)
Completed Sub Area Name: Not reported
Completed Document Type: Land Use Restriction Monitoring Report
Completed Date: 11/24/2015
Comments: Not reported

Completed Area Name: OU2 (APN13742001)
Completed Sub Area Name: Not reported
Completed Document Type: Land Use Restriction Monitoring Report
Completed Date: 03/23/2017
Comments: completed under 1 report

Completed Area Name: OU2 (APN13742001)
Completed Sub Area Name: Not reported
Completed Document Type: Land Use Restriction Monitoring Report
Completed Date: 02/14/2018
Comments: complete

Completed Area Name: OU2 (APN13742001)
Completed Sub Area Name: Not reported
Completed Document Type: Land Use Restriction Monitoring Report
Completed Date: 01/24/2019
Comments: 2019 LUC Report completed

Completed Area Name: OU2 (APN13742001)
Completed Sub Area Name: Not reported
Completed Document Type: Land Use Restriction Monitoring Report
Completed Date: 01/16/2020
Comments: completed

Map ID
Direction
Distance
Elevation

MAP FINDINGS

Site

Database(s)

EDR ID Number
EPA ID Number

CHASE CHEVROLET CO. (Continued)

S101592763

Completed Area Name: OU2 (APN13742001)
Completed Sub Area Name: Not reported
Completed Document Type: Other Report
Completed Date: 06/09/2015
Comments: Annual Terradex monitoring activities have been conducted throughout fiscal year 2014/2015.

Completed Area Name: OU2 (APN13742001)
Completed Sub Area Name: Not reported
Completed Document Type: Other Report
Completed Date: 05/26/2016
Comments: Annual Terradex monitoring activities have been conducted since recording the LUC for the site in 2016.

Completed Area Name: OU2 (APN13742001)
Completed Sub Area Name: Not reported
Completed Document Type: Other Report
Completed Date: 06/19/2017
Comments: completed

Completed Area Name: OU2 (APN13742001)
Completed Sub Area Name: Not reported
Completed Document Type: Other Report
Completed Date: 07/01/2018
Comments: update

Completed Area Name: OU2 (APN13742001)
Completed Sub Area Name: Not reported
Completed Document Type: Other Report
Completed Date: 06/30/2019
Comments: complete

Completed Area Name: OU2 (APN13742001)
Completed Sub Area Name: Not reported
Completed Document Type: 5 Year Review Reports
Completed Date: 02/14/2018
Comments: complete

Completed Area Name: OU1 (APN13741015)
Completed Sub Area Name: Not reported
Completed Document Type: Other Report
Completed Date: 06/29/2019
Comments: complete

Completed Area Name: PROJECT WIDE
Completed Sub Area Name: Not reported
Completed Document Type: Certification
Completed Date: 08/07/2006
Comments: Not reported

Completed Area Name: PROJECT WIDE
Completed Sub Area Name: Not reported
Completed Document Type: Correspondence
Completed Date: 06/24/2008
Comments: Excavated soils were taken offsite from the property that has environmental restrictions under a land use covenant. A noncompliance letter dated 6/24/2008 was issued to the City Manager's

Map ID
Direction
Distance
Elevation

MAP FINDINGS

Site

Database(s)

EDR ID Number
EPA ID Number

CHASE CHEVROLET CO. (Continued)

S101592763

(City of Stockton) office outlining the options for disposal of the soil.

Completed Area Name: PROJECT WIDE
Completed Sub Area Name: Not reported
Completed Document Type: * Land Use Restriction Monitoring Report
Completed Date: 03/19/2012
Comments: Not reported

Completed Area Name: PROJECT WIDE
Completed Sub Area Name: Not reported
Completed Document Type: * Land Use Restriction Monitoring Report
Completed Date: 04/21/2013
Comments: Not reported

Completed Area Name: PROJECT WIDE
Completed Sub Area Name: Not reported
Completed Document Type: * Land Use Restriction Monitoring Report
Completed Date: 04/21/2014
Comments: Not reported

Completed Area Name: PROJECT WIDE
Completed Sub Area Name: Not reported
Completed Document Type: * Land Use Restriction Monitoring Report
Completed Date: 03/27/2015
Comments: Not reported

Completed Area Name: PROJECT WIDE
Completed Sub Area Name: Not reported
Completed Document Type: Annual Oversight Cost Estimate
Completed Date: 10/17/2014
Comments: Not reported

Completed Area Name: PROJECT WIDE
Completed Sub Area Name: Not reported
Completed Document Type: Annual Oversight Cost Estimate
Completed Date: 08/27/2015
Comments: Not reported

Completed Area Name: PROJECT WIDE
Completed Sub Area Name: Not reported
Completed Document Type: Annual Oversight Cost Estimate
Completed Date: 09/14/2016
Comments: complete

Completed Area Name: PROJECT WIDE
Completed Sub Area Name: Not reported
Completed Document Type: Annual Oversight Cost Estimate
Completed Date: 09/26/2017
Comments: completed

Completed Area Name: PROJECT WIDE
Completed Sub Area Name: Not reported
Completed Document Type: Annual Oversight Cost Estimate
Completed Date: 09/18/2018
Comments: Not reported

Map ID
Direction
Distance
Elevation

MAP FINDINGS

Site

Database(s)

EDR ID Number
EPA ID Number

CHASE CHEVROLET CO. (Continued)

S101592763

Completed Area Name: PROJECT WIDE
Completed Sub Area Name: Not reported
Completed Document Type: Annual Oversight Cost Estimate
Completed Date: 09/26/2019
Comments: completed

Completed Area Name: OU1 (APN13741015)
Completed Sub Area Name: Not reported
Completed Document Type: Annual Oversight Cost Estimate
Completed Date: 09/26/2017
Comments: Not reported

Completed Area Name: OU2 (APN13742001)
Completed Sub Area Name: Not reported
Completed Document Type: Annual Oversight Cost Estimate
Completed Date: 09/30/2019
Comments: completed

Completed Area Name: OU2 (APN13742001)
Completed Sub Area Name: Not reported
Completed Document Type: Annual Oversight Cost Estimate
Completed Date: 10/23/2014
Comments: 2014.15 Annual Cost Estimate Letter dated 10.23.2014

Completed Area Name: OU2 (APN13742001)
Completed Sub Area Name: Not reported
Completed Document Type: Annual Oversight Cost Estimate
Completed Date: 08/27/2015
Comments: complete

Completed Area Name: OU2 (APN13742001)
Completed Sub Area Name: Not reported
Completed Document Type: Annual Oversight Cost Estimate
Completed Date: 09/14/2016
Comments: complete

Completed Area Name: OU2 (APN13742001)
Completed Sub Area Name: Not reported
Completed Document Type: Annual Oversight Cost Estimate
Completed Date: 09/26/2017
Comments: Not reported

Completed Area Name: OU2 (APN13742001)
Completed Sub Area Name: Not reported
Completed Document Type: Annual Oversight Cost Estimate
Completed Date: 09/18/2018
Comments: Not reported

Completed Area Name: OU1 (APN13741015)
Completed Sub Area Name: Not reported
Completed Document Type: Annual Oversight Cost Estimate
Completed Date: 10/23/2014
Comments: 2014.15 Annual Cost Estimate Letter dated 10.23.14

Completed Area Name: OU1 (APN13741015)
Completed Sub Area Name: Not reported
Completed Document Type: Annual Oversight Cost Estimate

Map ID
Direction
Distance
Elevation

MAP FINDINGS

Site

Database(s)

EDR ID Number
EPA ID Number

CHASE CHEVROLET CO. (Continued)

S101592763

Completed Date: 08/27/2015
Comments: Not reported

Completed Area Name: OU1 (APN13741015)
Completed Sub Area Name: Not reported
Completed Document Type: Annual Oversight Cost Estimate
Completed Date: 09/14/2016
Comments: complete

Completed Area Name: OU1 (APN13741015)
Completed Sub Area Name: Not reported
Completed Document Type: Annual Oversight Cost Estimate
Completed Date: 09/14/2019
Comments: completed

Completed Area Name: OU1 (APN13741015)
Completed Sub Area Name: Not reported
Completed Document Type: Annual Oversight Cost Estimate
Completed Date: 09/18/2018
Comments: Not reported

Completed Area Name: PROJECT WIDE
Completed Sub Area Name: Not reported
Completed Document Type: Remedial Action Completion Report
Completed Date: 11/15/2005
Comments: DTSC approval letter issued to the City of Stockton approving the report titled Remediation Completion Report, North Shore Parcels dated August 11, 2005.

Completed Area Name: PROJECT WIDE
Completed Sub Area Name: Not reported
Completed Document Type: Removal Action Design
Completed Date: 03/12/2004
Comments: DTSC letter to the City of Stockton approves the Remedial Design and Implementation Plan.

Future Area Name: OU2 (APN13742001)
Future Sub Area Name: Not reported
Future Document Type: 5 Year Review Reports
Future Due Date: 2023
Future Area Name: PROJECT WIDE
Future Sub Area Name: Not reported
Future Document Type: 5 Year Review Reports
Future Due Date: 2023
Future Area Name: OU1 (APN13741015)
Future Sub Area Name: Not reported
Future Document Type: 5 Year Review Reports
Future Due Date: 2023
Schedule Area Name: Not reported
Schedule Sub Area Name: Not reported
Schedule Document Type: Not reported
Schedule Due Date: Not reported
Schedule Revised Date: Not reported

VCP:
Name: NORTH SHORE PROPERTY
Address: 423 N MADISON ST

Map ID
Direction
Distance
Elevation

MAP FINDINGS

Site

Database(s)

EDR ID Number
EPA ID Number

CHASE CHEVROLET CO. (Continued)

S101592763

City,State,Zip: STOCKTON, CA 95202
Facility ID: 39750010
Site Type: Voluntary Cleanup
Site Type Detail: Voluntary Cleanup
Site Mgmt. Req.: NONE SPECIFIED
Acres: 14.5
National Priorities List: NO
Cleanup Oversight Agencies: SMBRP, RWQCB 5S - Central Valley
Lead Agency: SMBRP
Lead Agency Description: DTSC - Site Cleanup Program
Project Manager: Melessia Downham
Supervisor: Lora Jameson
Division Branch: Northern California Schools & Santa Susana
Site Code: 102255 (OU2)
Assembly: 13
Senate: 05
Special Programs Code: Voluntary Cleanup Program
Status: Certified O&M - Land Use Restrictions Only
Status Date: 08/07/2006
Restricted Use: YES
Funding: Responsible Party
Lat/Long: 37.95495 / -121.2973
APN: 13741001, 13741002, 13741004, 13741005, 13741014, 13741015, 13741017, 13742001
Past Use: FUEL - VEHICLE STORAGE/ REFUELING, FUEL TERMINALS, RAILROAD RIGHT OF WAY, SHIPYARD - SHIP BUILDING/REPAIR, VEHICLE MAINTENANCE
Potential COC: 10009, 10067, 30001, 30013
Confirmed COC: NONE SPECIFIED
Potential Description: OTH, SOIL
Alias Name: Marina Towers LLC
Alias Type: Alternate Name
Alias Name: NORTH SHORE PROPERTY
Alias Type: Alternate Name
Alias Name: University Plaza Waterfront Hotel
Alias Type: Alternate Name
Alias Name: 13741001
Alias Type: APN
Alias Name: 13741002
Alias Type: APN
Alias Name: 13741004
Alias Type: APN
Alias Name: 13741005
Alias Type: APN
Alias Name: 13741014
Alias Type: APN
Alias Name: 13741015
Alias Type: APN
Alias Name: 13741017
Alias Type: APN
Alias Name: 13742001
Alias Type: APN
Alias Name: OU1 (APN13741015)
Alias Type: EPA (FRS #)
Alias Name: 110033611955
Alias Type: GeoTracker Global ID
Alias Name: OU2 (APN13742001)
Alias Type: GeoTracker Global ID

Map ID
Direction
Distance
Elevation

MAP FINDINGS

Site

Database(s)

EDR ID Number
EPA ID Number

CHASE CHEVROLET CO. (Continued)

S101592763

Alias Name: SL0607769439
Alias Type: GeoTracker Global ID
Alias Name: SLT5S2713308
Alias Type: GeoTracker Global ID
Alias Name: 101243
Alias Type: Project Code (Site Code)
Alias Name: 101606
Alias Type: Project Code (Site Code)
Alias Name: 102254 (OU1)
Alias Type: Project Code (Site Code)
Alias Name: 102255 (OU2)
Alias Type: Project Code (Site Code)
Alias Name: 39750010
Alias Type: Envirostor ID Number

Completed Info:

Completed Area Name: OU1 (APN13741015)
Completed Sub Area Name: Not reported
Completed Document Type: Other Report
Completed Date: 02/11/2016
Comments: Not reported

Completed Area Name: OU1 (APN13741015)
Completed Sub Area Name: Not reported
Completed Document Type: Land Use Restriction Monitoring Report
Completed Date: 01/24/2019
Comments: complete

Completed Area Name: PROJECT WIDE
Completed Sub Area Name: Not reported
Completed Document Type: Land Use Restriction Monitoring Report
Completed Date: 02/26/2016
Comments: Not reported

Completed Area Name: PROJECT WIDE
Completed Sub Area Name: Not reported
Completed Document Type: Land Use Restriction Monitoring Report
Completed Date: 03/23/2017
Comments: Not reported

Completed Area Name: PROJECT WIDE
Completed Sub Area Name: Not reported
Completed Document Type: 5 Year Review Reports
Completed Date: 02/14/2018
Comments: complete

Completed Area Name: PROJECT WIDE
Completed Sub Area Name: Not reported
Completed Document Type: Land Use Restriction
Completed Date: 07/14/2006
Comments: Not reported

Completed Area Name: PROJECT WIDE
Completed Sub Area Name: Not reported
Completed Document Type: *Voluntary Cleanup Agreement Completion
Completed Date: 08/18/2006
Comments: Not reported

Map ID
Direction
Distance
Elevation

MAP FINDINGS

Site

Database(s)

EDR ID Number
EPA ID Number

CHASE CHEVROLET CO. (Continued)

S101592763

Completed Area Name: PROJECT WIDE
Completed Sub Area Name: Not reported
Completed Document Type: Voluntary Cleanup Agreement
Completed Date: 01/09/2004
Comments: VCA -- THE DEPARTMENT OF TOXIC SUBSTANCES CONTROL (DTSC) SIGNED A VOLUNTARY CLEANUP AGREEMENT (VCA) JANUARY 9, 2004 WITH THE CITY OF STOCKTON OFR REVIEW, APPROVAL AND OVERSIGHT OF REMEDIAL DESIGN AND IMPLEMENTATION PLAN, REVIEW AND APPROVAL OF A COMPLETION REPORT, DEED RESTRICTION(S) FOR THE PROJECT PARCELS, AND ISSUANCE OF A REMEDIAL ACTION CERTIFICATE LETTER OR AN APPROVAL OF A PARTIAL REMEDIATION LETTER. DES (DESIGN)-- DTSC ISSUED AN APPROVAL LETTER DATED, MARCH 12, 2004 TO THE CITY OF STOCKTON FOR THE REMEDIAL DESIGN AND IMPLEMENTATION PLAN FOR THE NORTH SHORE PARCELS.

Completed Area Name: PROJECT WIDE
Completed Sub Area Name: Not reported
Completed Document Type: CEQA - Initial Study/ Neg. Declaration
Completed Date: 09/10/2001
Comments: The signed Notice of Determination, Negative Declaration Approval Form, Special Initial Study, Negative Declaration and the NOD filing checklist were sent to DTSC's Office of Program Audits and Environmental Analysis on 08/29/2001, with The Notice of Determination Certification of Fee Exemption being dated 09/10/2001.

Completed Area Name: PROJECT WIDE
Completed Sub Area Name: Not reported
Completed Document Type: Voluntary Cleanup Agreement
Completed Date: 12/28/1999
Comments: Not reported

Completed Area Name: PROJECT WIDE
Completed Sub Area Name: Not reported
Completed Document Type: Remedial Action Plan
Completed Date: 08/30/2001
Comments: RAP - The Remedial Action Plan has been approved. Implementation of the RAP will occur once a redevelopment project is approved. A separate agreement will be prepared for this oversight activity. Project Site Code 101243 was terminated upon approval of the RAP.

Completed Area Name: PROJECT WIDE
Completed Sub Area Name: Not reported
Completed Document Type: Remedial Investigation / Feasibility Study
Completed Date: 06/04/2001
Comments: RIFS - The Remedial Investigation Report and Feasibility Study Report for this Site, in addition to subsequent revisions to the original submittals, have been approved.

Completed Area Name: PROJECT WIDE
Completed Sub Area Name: Not reported
Completed Document Type: 5 Year Review Reports
Completed Date: 06/20/2013
Comments: Not reported

Completed Area Name: PROJECT WIDE
Completed Sub Area Name: Not reported
Completed Document Type: Land Use Restriction Monitoring Report
Completed Date: 02/14/2018

Map ID
Direction
Distance
Elevation

MAP FINDINGS

Site

Database(s)

EDR ID Number
EPA ID Number

CHASE CHEVROLET CO. (Continued)

S101592763

Comments: Not reported

Completed Area Name: PROJECT WIDE
Completed Sub Area Name: Not reported
Completed Document Type: Land Use Restriction Monitoring Report
Completed Date: 02/08/2019
Comments: complete

Completed Area Name: PROJECT WIDE
Completed Sub Area Name: Not reported
Completed Document Type: Land Use Restriction Monitoring Report
Completed Date: 01/13/2020
Comments: complete

Completed Area Name: PROJECT WIDE
Completed Sub Area Name: Not reported
Completed Document Type: Other Report
Completed Date: 06/09/2015
Comments: Annual Terradex monitoring activities have been conducted throughout fiscal year 2014/2015.

Completed Area Name: PROJECT WIDE
Completed Sub Area Name: Not reported
Completed Document Type: Other Report
Completed Date: 05/26/2016
Comments: Annual Terradex monitoring activities have been conducted since recording the LUC for the site in 2016.

Completed Area Name: PROJECT WIDE
Completed Sub Area Name: Not reported
Completed Document Type: Other Report
Completed Date: 06/19/2017
Comments: completed

Completed Area Name: PROJECT WIDE
Completed Sub Area Name: Not reported
Completed Document Type: Other Report
Completed Date: 07/01/2018
Comments: update

Completed Area Name: PROJECT WIDE
Completed Sub Area Name: Not reported
Completed Document Type: Other Report
Completed Date: 06/30/2019
Comments: complete

Completed Area Name: OU1 (APN13741015)
Completed Sub Area Name: Not reported
Completed Document Type: Land Use Restriction Monitoring Report
Completed Date: 02/19/2015
Comments: Not reported

Completed Area Name: OU1 (APN13741015)
Completed Sub Area Name: Not reported
Completed Document Type: Land Use Restriction Monitoring Report
Completed Date: 03/23/2017
Comments: completed under 1 report

Map ID
Direction
Distance
Elevation

MAP FINDINGS

Site

Database(s)

EDR ID Number
EPA ID Number

CHASE CHEVROLET CO. (Continued)

S101592763

Completed Area Name: OU1 (APN13741015)
Completed Sub Area Name: Not reported
Completed Document Type: Land Use Restriction Monitoring Report
Completed Date: 02/14/2018
Comments: complete

Completed Area Name: OU1 (APN13741015)
Completed Sub Area Name: Not reported
Completed Document Type: Land Use Restriction Monitoring Report
Completed Date: 02/20/2020
Comments: completed 1/8/20, received by DTSC on 2/20/20

Completed Area Name: OU1 (APN13741015)
Completed Sub Area Name: Not reported
Completed Document Type: Other Report
Completed Date: 06/09/2015
Comments: Annual Terradex monitoring activities have been conducted throughout fiscal year 2014/2015.

Completed Area Name: OU1 (APN13741015)
Completed Sub Area Name: Not reported
Completed Document Type: Other Report
Completed Date: 05/26/2016
Comments: Annual Terradex monitoring activities have been conducted since recording the LUC for the site in 2016.

Completed Area Name: OU1 (APN13741015)
Completed Sub Area Name: Not reported
Completed Document Type: Other Report
Completed Date: 06/19/2017
Comments: completed

Completed Area Name: OU1 (APN13741015)
Completed Sub Area Name: Not reported
Completed Document Type: Other Report
Completed Date: 07/01/2018
Comments: update

Completed Area Name: OU1 (APN13741015)
Completed Sub Area Name: Not reported
Completed Document Type: 5 Year Review Reports
Completed Date: 02/14/2018
Comments: Not reported

Completed Area Name: OU2 (APN13742001)
Completed Sub Area Name: Not reported
Completed Document Type: Land Use Restriction Monitoring Report
Completed Date: 02/05/2015
Comments: Not reported

Completed Area Name: OU2 (APN13742001)
Completed Sub Area Name: Not reported
Completed Document Type: Land Use Restriction Monitoring Report
Completed Date: 11/24/2015
Comments: Not reported

Completed Area Name: OU2 (APN13742001)

Map ID
Direction
Distance
Elevation

MAP FINDINGS

Site

Database(s)

EDR ID Number
EPA ID Number

CHASE CHEVROLET CO. (Continued)

S101592763

Completed Sub Area Name: Not reported
Completed Document Type: Land Use Restriction Monitoring Report
Completed Date: 03/23/2017
Comments: completed under 1 report

Completed Area Name: OU2 (APN13742001)
Completed Sub Area Name: Not reported
Completed Document Type: Land Use Restriction Monitoring Report
Completed Date: 02/14/2018
Comments: complete

Completed Area Name: OU2 (APN13742001)
Completed Sub Area Name: Not reported
Completed Document Type: Land Use Restriction Monitoring Report
Completed Date: 01/24/2019
Comments: 2019 LUC Report completed

Completed Area Name: OU2 (APN13742001)
Completed Sub Area Name: Not reported
Completed Document Type: Land Use Restriction Monitoring Report
Completed Date: 01/16/2020
Comments: completed

Completed Area Name: OU2 (APN13742001)
Completed Sub Area Name: Not reported
Completed Document Type: Other Report
Completed Date: 06/09/2015
Comments: Annual Terradex monitoring activities have been conducted throughout fiscal year 2014/2015.

Completed Area Name: OU2 (APN13742001)
Completed Sub Area Name: Not reported
Completed Document Type: Other Report
Completed Date: 05/26/2016
Comments: Annual Terradex monitoring activities have been conducted since recording the LUC for the site in 2016.

Completed Area Name: OU2 (APN13742001)
Completed Sub Area Name: Not reported
Completed Document Type: Other Report
Completed Date: 06/19/2017
Comments: completed

Completed Area Name: OU2 (APN13742001)
Completed Sub Area Name: Not reported
Completed Document Type: Other Report
Completed Date: 07/01/2018
Comments: update

Completed Area Name: OU2 (APN13742001)
Completed Sub Area Name: Not reported
Completed Document Type: Other Report
Completed Date: 06/30/2019
Comments: complete

Completed Area Name: OU2 (APN13742001)
Completed Sub Area Name: Not reported

Map ID
Direction
Distance
Elevation

MAP FINDINGS

Site

Database(s)

EDR ID Number
EPA ID Number

CHASE CHEVROLET CO. (Continued)

S101592763

Completed Document Type: 5 Year Review Reports
Completed Date: 02/14/2018
Comments: complete

Completed Area Name: OU1 (APN13741015)
Completed Sub Area Name: Not reported
Completed Document Type: Other Report
Completed Date: 06/29/2019
Comments: complete

Completed Area Name: PROJECT WIDE
Completed Sub Area Name: Not reported
Completed Document Type: Certification
Completed Date: 08/07/2006
Comments: Not reported

Completed Area Name: PROJECT WIDE
Completed Sub Area Name: Not reported
Completed Document Type: Correspondence
Completed Date: 06/24/2008
Comments: Excavated soils were taken offsite from the property that has environmental restrictions under a land use covenant. A noncompliance letter dated 6/24/2008 was issued to the City Manager's (City of Stockton) office outlining the options for disposal of the soil.

Completed Area Name: PROJECT WIDE
Completed Sub Area Name: Not reported
Completed Document Type: * Land Use Restriction Monitoring Report
Completed Date: 03/19/2012
Comments: Not reported

Completed Area Name: PROJECT WIDE
Completed Sub Area Name: Not reported
Completed Document Type: * Land Use Restriction Monitoring Report
Completed Date: 04/21/2013
Comments: Not reported

Completed Area Name: PROJECT WIDE
Completed Sub Area Name: Not reported
Completed Document Type: * Land Use Restriction Monitoring Report
Completed Date: 04/21/2014
Comments: Not reported

Completed Area Name: PROJECT WIDE
Completed Sub Area Name: Not reported
Completed Document Type: * Land Use Restriction Monitoring Report
Completed Date: 03/27/2015
Comments: Not reported

Completed Area Name: PROJECT WIDE
Completed Sub Area Name: Not reported
Completed Document Type: Annual Oversight Cost Estimate
Completed Date: 10/17/2014
Comments: Not reported

Completed Area Name: PROJECT WIDE

Map ID
Direction
Distance
Elevation

MAP FINDINGS

Site

Database(s)

EDR ID Number
EPA ID Number

CHASE CHEVROLET CO. (Continued)

S101592763

Completed Sub Area Name: Not reported
Completed Document Type: Annual Oversight Cost Estimate
Completed Date: 08/27/2015
Comments: Not reported

Completed Area Name: PROJECT WIDE
Completed Sub Area Name: Not reported
Completed Document Type: Annual Oversight Cost Estimate
Completed Date: 09/14/2016
Comments: complete

Completed Area Name: PROJECT WIDE
Completed Sub Area Name: Not reported
Completed Document Type: Annual Oversight Cost Estimate
Completed Date: 09/26/2017
Comments: completed

Completed Area Name: PROJECT WIDE
Completed Sub Area Name: Not reported
Completed Document Type: Annual Oversight Cost Estimate
Completed Date: 09/18/2018
Comments: Not reported

Completed Area Name: PROJECT WIDE
Completed Sub Area Name: Not reported
Completed Document Type: Annual Oversight Cost Estimate
Completed Date: 09/26/2019
Comments: completed

Completed Area Name: OU1 (APN13741015)
Completed Sub Area Name: Not reported
Completed Document Type: Annual Oversight Cost Estimate
Completed Date: 09/26/2017
Comments: Not reported

Completed Area Name: OU2 (APN13742001)
Completed Sub Area Name: Not reported
Completed Document Type: Annual Oversight Cost Estimate
Completed Date: 09/30/2019
Comments: completed

Completed Area Name: OU2 (APN13742001)
Completed Sub Area Name: Not reported
Completed Document Type: Annual Oversight Cost Estimate
Completed Date: 10/23/2014
Comments: 2014.15 Annual Cost Estimate Letter dated 10.23.2014

Completed Area Name: OU2 (APN13742001)
Completed Sub Area Name: Not reported
Completed Document Type: Annual Oversight Cost Estimate
Completed Date: 08/27/2015
Comments: complete

Completed Area Name: OU2 (APN13742001)
Completed Sub Area Name: Not reported
Completed Document Type: Annual Oversight Cost Estimate
Completed Date: 09/14/2016

Map ID
Direction
Distance
Elevation

MAP FINDINGS

Site

Database(s)

EDR ID Number
EPA ID Number

CHASE CHEVROLET CO. (Continued)

S101592763

Comments: complete

Completed Area Name: OU2 (APN13742001)
Completed Sub Area Name: Not reported
Completed Document Type: Annual Oversight Cost Estimate
Completed Date: 09/26/2017
Comments: Not reported

Completed Area Name: OU2 (APN13742001)
Completed Sub Area Name: Not reported
Completed Document Type: Annual Oversight Cost Estimate
Completed Date: 09/18/2018
Comments: Not reported

Completed Area Name: OU1 (APN13741015)
Completed Sub Area Name: Not reported
Completed Document Type: Annual Oversight Cost Estimate
Completed Date: 10/23/2014
Comments: 2014.15 Annual Cost Estimate Letter dated 10.23.14

Completed Area Name: OU1 (APN13741015)
Completed Sub Area Name: Not reported
Completed Document Type: Annual Oversight Cost Estimate
Completed Date: 08/27/2015
Comments: Not reported

Completed Area Name: OU1 (APN13741015)
Completed Sub Area Name: Not reported
Completed Document Type: Annual Oversight Cost Estimate
Completed Date: 09/14/2016
Comments: complete

Completed Area Name: OU1 (APN13741015)
Completed Sub Area Name: Not reported
Completed Document Type: Annual Oversight Cost Estimate
Completed Date: 09/14/2019
Comments: completed

Completed Area Name: OU1 (APN13741015)
Completed Sub Area Name: Not reported
Completed Document Type: Annual Oversight Cost Estimate
Completed Date: 09/18/2018
Comments: Not reported

Completed Area Name: PROJECT WIDE
Completed Sub Area Name: Not reported
Completed Document Type: Remedial Action Completion Report
Completed Date: 11/15/2005
Comments: DTSC approval letter issued to the City of Stockton approving the report titled Remediation Completion Report, North Shore Parcels dated August 11, 2005.

Completed Area Name: PROJECT WIDE
Completed Sub Area Name: Not reported
Completed Document Type: Removal Action Design
Completed Date: 03/12/2004
Comments: DTSC letter to the City of Stockton approves the Remedial Design and

Map ID
Direction
Distance
Elevation

MAP FINDINGS

Site

Database(s)

EDR ID Number
EPA ID Number

CHASE CHEVROLET CO. (Continued)

S101592763

Implementation Plan.

Future Area Name: OU2 (APN13742001)
Future Sub Area Name: Not reported
Future Document Type: 5 Year Review Reports
Future Due Date: 2023
Future Area Name: PROJECT WIDE
Future Sub Area Name: Not reported
Future Document Type: 5 Year Review Reports
Future Due Date: 2023
Future Area Name: OU1 (APN13741015)
Future Sub Area Name: Not reported
Future Document Type: 5 Year Review Reports
Future Due Date: 2023
Schedule Area Name: Not reported
Schedule Sub Area Name: Not reported
Schedule Document Type: Not reported
Schedule Due Date: Not reported
Schedule Revised Date: Not reported

SWEEPS UST:

Name: CHASE CHEVROLET CO.
Address: 423 N MADISON
City: STOCKTON
Status: Not reported
Comp Number: 1163
Number: Not reported
Board Of Equalization: 44-024569
Referral Date: Not reported
Action Date: Not reported
Created Date: Not reported
Owner Tank Id: Not reported
SWRCB Tank Id: 39-000-001163-000001
Tank Status: Not reported
Capacity: 250
Active Date: Not reported
Tank Use: OIL
STG: WASTE
Content: WASTE OIL
Number Of Tanks: 8

Name: CHASE CHEVROLET CO.
Address: 423 N MADISON
City: STOCKTON
Status: Not reported
Comp Number: 1163
Number: Not reported
Board Of Equalization: 44-024569
Referral Date: Not reported
Action Date: Not reported
Created Date: Not reported
Owner Tank Id: Not reported
SWRCB Tank Id: 39-000-001163-000002
Tank Status: Not reported
Capacity: 1000
Active Date: Not reported
Tank Use: OIL

Map ID
Direction
Distance
Elevation

MAP FINDINGS

Site

Database(s)

EDR ID Number
EPA ID Number

CHASE CHEVROLET CO. (Continued)

S101592763

STG: WASTE
Content: WASTE OIL
Number Of Tanks: Not reported

Name: CHASE CHEVROLET CO.
Address: 423 N MADISON
City: STOCKTON
Status: Not reported
Comp Number: 1163
Number: Not reported
Board Of Equalization: 44-024569
Referral Date: Not reported
Action Date: Not reported
Created Date: Not reported
Owner Tank Id: Not reported
SWRCB Tank Id: 39-000-001163-000003
Tank Status: Not reported
Capacity: 5000
Active Date: Not reported
Tank Use: OIL
STG: PRODUCT
Content: REGULAR UNLE
Number Of Tanks: Not reported

Name: CHASE CHEVROLET CO.
Address: 423 N MADISON
City: STOCKTON
Status: Not reported
Comp Number: 1163
Number: Not reported
Board Of Equalization: 44-024569
Referral Date: Not reported
Action Date: Not reported
Created Date: Not reported
Owner Tank Id: Not reported
SWRCB Tank Id: 39-000-001163-000004
Tank Status: Not reported
Capacity: 1000
Active Date: Not reported
Tank Use: M.V. FUEL
STG: PRODUCT
Content: REG UNLEADED
Number Of Tanks: Not reported

Name: CHASE CHEVROLET CO.
Address: 423 N MADISON
City: STOCKTON
Status: Not reported
Comp Number: 1163
Number: Not reported
Board Of Equalization: 44-024569
Referral Date: Not reported
Action Date: Not reported
Created Date: Not reported
Owner Tank Id: Not reported
SWRCB Tank Id: 39-000-001163-000005
Tank Status: Not reported

Map ID
Direction
Distance
Elevation

MAP FINDINGS

Site

Database(s)

EDR ID Number
EPA ID Number

CHASE CHEVROLET CO. (Continued)

S101592763

Capacity: 2000
Active Date: Not reported
Tank Use: M.V. FUEL
STG: PRODUCT
Content: REG UNLEADED
Number Of Tanks: Not reported

Name: CHASE CHEVROLET CO.
Address: 423 N MADISON
City: STOCKTON
Status: Not reported
Comp Number: 1163
Number: Not reported
Board Of Equalization: 44-024569
Referral Date: Not reported
Action Date: Not reported
Created Date: Not reported
Owner Tank Id: Not reported
SWRCB Tank Id: 39-000-001163-000006
Tank Status: Not reported
Capacity: 2000
Active Date: Not reported
Tank Use: OIL
STG: PRODUCT
Content: TRANSMISSION
Number Of Tanks: Not reported

Name: CHASE CHEVROLET CO.
Address: 423 N MADISON
City: STOCKTON
Status: Not reported
Comp Number: 1163
Number: Not reported
Board Of Equalization: 44-024569
Referral Date: Not reported
Action Date: Not reported
Created Date: Not reported
Owner Tank Id: Not reported
SWRCB Tank Id: 39-000-001163-000007
Tank Status: Not reported
Capacity: 5000
Active Date: Not reported
Tank Use: M.V. FUEL
STG: PRODUCT
Content: REG UNLEADED
Number Of Tanks: Not reported

Name: CHASE CHEVROLET CO.
Address: 423 N MADISON
City: STOCKTON
Status: Not reported
Comp Number: 1163
Number: Not reported
Board Of Equalization: 44-024569
Referral Date: Not reported
Action Date: Not reported
Created Date: Not reported

Map ID
Direction
Distance
Elevation

MAP FINDINGS

Site

Database(s)

EDR ID Number
EPA ID Number

CHASE CHEVROLET CO. (Continued)

S101592763

Owner Tank Id: Not reported
SWRCB Tank Id: 39-000-001163-000008
Tank Status: Not reported
Capacity: 1000
Active Date: Not reported
Tank Use: UNKNOWN
STG: PRODUCT
Content: Not reported
Number Of Tanks: Not reported

CA FID UST:

Facility ID: 39000319
Regulated By: UTNKI
Regulated ID: Not reported
Cortese Code: Not reported
SIC Code: Not reported
Facility Phone: 2099466605
Mail To: Not reported
Mailing Address: 2431 W MARCH LANE
Mailing Address 2: Not reported
Mailing City,St,Zip: STOCKTON 95203
Contact: Not reported
Contact Phone: Not reported
DUNs Number: Not reported
NPDES Number: Not reported
EPA ID: Not reported
Comments: Not reported
Status: Inactive

DEED:

Name: NORTH SHORE PROPERTY
Address: 423 N MADISON ST
City,State,Zip: STOCKTON, CA 95202
Envirostor ID: 39750010
Area: PROJECT WIDE
Sub Area: Not reported
Site Type: VOLUNTARY CLEANUP
Status: CERTIFIED O&M - LAND USE RESTRICTIONS ONLY
Agency: Not reported
Covenant Uploaded: Not reported
Deed Date(s): Not reported
File Name: Envirostor Land Use Restrictions

BT652 CHASE CHEVROLET CO
NW 432 N. MADISON
1/2-1 STOCKTON, CA 95202
0.839 mi.
4428 ft. Site 2 of 2 in cluster BT
Relative:
Lower
Actual:
13 ft.

RCRA-SQG 1000378971
LUST CAD006914337
FINDS
ECHO
Cortese
HAZNET
HIST CORTESE
Notify 65
CERS
HWTS

RCRA Listings:

Date Form Received by Agency: 1996-09-01 00:00:00.0
Handler Name: CHASE CHEVROLET CO

Map ID
Direction
Distance
Elevation

MAP FINDINGS

Site

Database(s)

EDR ID Number
EPA ID Number

CHASE CHEVROLET CO (Continued)

1000378971

Handler Address:	432 N. MADISON
Handler City,State,Zip:	STOCKTON, CA 95202
EPA ID:	CAD006914337
Contact Name:	Not reported
Contact Address:	Not reported
Contact City,State,Zip:	Not reported
Contact Telephone:	Not reported
Contact Fax:	Not reported
Contact Email:	Not reported
Contact Title:	Not reported
EPA Region:	09
Land Type:	Not reported
Federal Waste Generator Description:	Small Quantity Generator
Non-Notifier:	Not reported
Biennial Report Cycle:	Not reported
Accessibility:	Not reported
Active Site Indicator:	Handler Activities
State District Owner:	CA
State District:	1
Mailing Address:	PO BOX 1969
Mailing City,State,Zip:	STOCKTON, CA 95201
Owner Name:	Not reported
Owner Type:	Not reported
Operator Name:	NOT REQUIRED
Operator Type:	Private
Short-Term Generator Activity:	No
Importer Activity:	No
Mixed Waste Generator:	No
Transporter Activity:	No
Transfer Facility Activity:	No
Recycler Activity with Storage:	No
Small Quantity On-Site Burner Exemption:	No
Smelting Melting and Refining Furnace Exemption:	No
Underground Injection Control:	No
Off-Site Waste Receipt:	No
Universal Waste Indicator:	No
Universal Waste Destination Facility:	No
Federal Universal Waste:	No
Active Site Fed-Reg Treatment Storage and Disposal Facility:	Not reported
Active Site Converter Treatment storage and Disposal Facility:	Not reported
Active Site State-Reg Treatment Storage and Disposal Facility:	Not reported
Active Site State-Reg Handler:	---
Federal Facility Indicator:	Not reported
Hazardous Secondary Material Indicator:	NN
Sub-Part K Indicator:	Not reported
Commercial TSD Indicator:	No
Treatment Storage and Disposal Type:	Not reported
2018 GPRA Permit Baseline:	Not on the Baseline
2018 GPRA Renewals Baseline:	Not on the Baseline
Permit Renewals Workload Universe:	Not reported
Permit Workload Universe:	Not reported
Permit Progress Universe:	Not reported
Post-Closure Workload Universe:	Not reported
Closure Workload Universe:	Not reported
202 GPRA Corrective Action Baseline:	No
Corrective Action Workload Universe:	No
Subject to Corrective Action Universe:	No

Map ID
Direction
Distance
Elevation

MAP FINDINGS

Site

Database(s)

EDR ID Number
EPA ID Number

CHASE CHEVROLET CO (Continued)

1000378971

Non-TSDFs Where RCRA CA has Been Imposed Universe: No
TSDFs Potentially Subject to CA Under 3004 (u)/(v) Universe: No
TSDFs Only Subject to CA under Discretionary Auth Universe: No
Corrective Action Priority Ranking: No NCAPS ranking
Environmental Control Indicator: No
Institutional Control Indicator: No
Human Exposure Controls Indicator: N/A
Groundwater Controls Indicator: N/A
Operating TSDF Universe: Not reported
Full Enforcement Universe: Not reported
Significant Non-Complier Universe: No
Unaddressed Significant Non-Complier Universe: No
Addressed Significant Non-Complier Universe: No
Significant Non-Complier With a Compliance Schedule Universe: No
Financial Assurance Required: Not reported
Handler Date of Last Change: 2002-06-27 03:23:55.0
Recognized Trader-Importer: No
Recognized Trader-Exporter: No
Importer of Spent Lead Acid Batteries: No
Exporter of Spent Lead Acid Batteries: No
Recycler Activity Without Storage: Not reported
Manifest Broker: Not reported
Sub-Part P Indicator: Not reported

Handler - Owner Operator:

Owner/Operator Indicator: Owner
Owner/Operator Name: CHASE WILLIAMS K
Legal Status: Private
Date Became Current: Not reported
Date Ended Current: Not reported
Owner/Operator Address: NOT REQUIRED
Owner/Operator City,State,Zip: NOT REQUIRED, ME 99999
Owner/Operator Telephone: 415-555-1212
Owner/Operator Telephone Ext: Not reported
Owner/Operator Fax: Not reported
Owner/Operator Email: Not reported

Owner/Operator Indicator: Operator
Owner/Operator Name: NOT REQUIRED
Legal Status: Private
Date Became Current: Not reported
Date Ended Current: Not reported
Owner/Operator Address: NOT REQUIRED
Owner/Operator City,State,Zip: NOT REQUIRED, ME 99999
Owner/Operator Telephone: 415-555-1212
Owner/Operator Telephone Ext: Not reported
Owner/Operator Fax: Not reported
Owner/Operator Email: Not reported

Historic Generators:

Receive Date: 1996-09-01 00:00:00.0
Handler Name: CHASE CHEVROLET CO
Federal Waste Generator Description: Small Quantity Generator
State District Owner: CA
Large Quantity Handler of Universal Waste: No

Map ID
Direction
Distance
Elevation

MAP FINDINGS

Site

Database(s)

EDR ID Number
EPA ID Number

CHASE CHEVROLET CO (Continued)

1000378971

Recognized Trader Importer:	No
Recognized Trader Exporter:	No
Spent Lead Acid Battery Importer:	No
Spent Lead Acid Battery Exporter:	No
Current Record:	Yes
Non Storage Recycler Activity:	Not reported
Electronic Manifest Broker:	Not reported
Receive Date:	1986-08-21 00:00:00.0
Handler Name:	CHASE CHEVROLET CO
Federal Waste Generator Description:	Large Quantity Generator
State District Owner:	CA
Large Quantity Handler of Universal Waste:	No
Recognized Trader Importer:	No
Recognized Trader Exporter:	No
Spent Lead Acid Battery Importer:	No
Spent Lead Acid Battery Exporter:	No
Current Record:	No
Non Storage Recycler Activity:	Not reported
Electronic Manifest Broker:	Not reported

List of NAICS Codes and Descriptions:

No NAICS Codes Found:

Facility Has Received Notices of Violation:

No Violations Found:

Evaluation Action Summary:

No Evaluations Found:

LUST:

Name:	CHASE CHEVROLET
Address:	423 MADISON ST N
City,State,Zip:	STOCKTON, CA 95202
Lead Agency:	SAN JOAQUIN COUNTY
Case Type:	LUST Cleanup Site
Geo Track:	http://geotracker.waterboards.ca.gov/profile_report.asp?global_id=T0607700081
Global Id:	T0607700081
Latitude:	37.9563709
Longitude:	-121.2950425
Status:	Completed - Case Closed
Status Date:	02/20/2013
Case Worker:	Not reported
RB Case Number:	390110
Local Agency:	Not reported
File Location:	Local Agency
Local Case Number:	1163457
Potential Media Affect:	Aquifer used for drinking water supply
Potential Contaminants of Concern:	Gasoline
Site History:	May 1986- Three underground storage tanks were removed from the site. The site is one of several properties located on West Fremont Street and currently owned by the City of Stockton; it is the location of the Stockton Area and Stockton Ballpark. The site has undergone

Map ID
Direction
Distance
Elevation

MAP FINDINGS

Site

Database(s)

EDR ID Number
EPA ID Number

CHASE CHEVROLET CO (Continued)

1000378971

investigation, and some remediation prior to the city redevelopment project but the monitoring wells have not yet been reinstalled.

LUST:

Global Id: T0607700081
Contact Type: Regional Board Caseworker
Contact Name: Alan Buehler
Organization Name: CENTRAL VALLEY RWQCB (REGION 5S)
Address: 11020 SUN CENTER DRIVE #200
City: RANCHO CORDOVA
Email: alan.buehler@waterboards.ca.gov
Phone Number: Not reported

LUST:

Global Id: T0607700081
Action Type: ENFORCEMENT
Date: 01/10/1991
Action: Notification - Proposition 65

Global Id: T0607700081
Action Type: ENFORCEMENT
Date: 11/12/1992
Action: Notification - Proposition 65

Global Id: T0607700081
Action Type: ENFORCEMENT
Date: 05/10/2011
Action: File review

Global Id: T0607700081
Action Type: ENFORCEMENT
Date: 04/23/2012
Action: Clean Up Fund - Case Closure Review Summary Report (RSR)

Global Id: T0607700081
Action Type: ENFORCEMENT
Date: 02/06/2012
Action: Clean Up Fund - Case Closure Review Summary Report (RSR)

Global Id: T0607700081
Action Type: RESPONSE
Date: 01/20/1997
Action: Other Report / Document

Global Id: T0607700081
Action Type: RESPONSE
Date: 01/25/1995
Action: Monitoring Report - Other

Global Id: T0607700081
Action Type: RESPONSE
Date: 01/29/1996
Action: Site Assessment Report

Global Id: T0607700081
Action Type: RESPONSE
Date: 10/09/2001

Map ID
Direction
Distance
Elevation

MAP FINDINGS

Site

Database(s)

EDR ID Number
EPA ID Number

CHASE CHEVROLET CO (Continued)

1000378971

Action: Other Report / Document

Global Id: T0607700081
Action Type: RESPONSE
Date: 10/03/2000
Action: Monitoring Report - Quarterly

Global Id: T0607700081
Action Type: RESPONSE
Date: 10/04/1999
Action: Monitoring Report - Quarterly

Global Id: T0607700081
Action Type: RESPONSE
Date: 07/30/1999
Action: Monitoring Report - Quarterly

Global Id: T0607700081
Action Type: RESPONSE
Date: 08/29/2001
Action: Monitoring Report - Quarterly

Global Id: T0607700081
Action Type: RESPONSE
Date: 05/23/2001
Action: Monitoring Report - Quarterly

Global Id: T0607700081
Action Type: RESPONSE
Date: 04/04/2001
Action: Monitoring Report - Quarterly

Global Id: T0607700081
Action Type: RESPONSE
Date: 02/27/2004
Action: Monitoring Report - Quarterly

Global Id: T0607700081
Action Type: RESPONSE
Date: 10/31/2001
Action: Monitoring Report - Quarterly

Global Id: T0607700081
Action Type: RESPONSE
Date: 03/20/2002
Action: Monitoring Report - Quarterly

Global Id: T0607700081
Action Type: RESPONSE
Date: 11/14/2002
Action: Monitoring Report - Quarterly

Global Id: T0607700081
Action Type: RESPONSE
Date: 06/26/2002
Action: Monitoring Report - Quarterly

Map ID
Direction
Distance
Elevation

MAP FINDINGS

Site

Database(s)

EDR ID Number
EPA ID Number

CHASE CHEVROLET CO (Continued)

1000378971

Global Id: T0607700081
Action Type: RESPONSE
Date: 08/22/2000
Action: Monitoring Report - Quarterly

Global Id: T0607700081
Action Type: RESPONSE
Date: 12/20/2001
Action: Monitoring Report - Quarterly

Global Id: T0607700081
Action Type: RESPONSE
Date: 01/10/1995
Action: Monitoring Report - Other

Global Id: T0607700081
Action Type: RESPONSE
Date: 02/23/1995
Action: Correspondence

Global Id: T0607700081
Action Type: RESPONSE
Date: 02/27/2004
Action: Monitoring Report - Quarterly

Global Id: T0607700081
Action Type: RESPONSE
Date: 05/15/2003
Action: Interim Remedial Action Report

Global Id: T0607700081
Action Type: RESPONSE
Date: 04/24/2003
Action: Monitoring Report - Quarterly

Global Id: T0607700081
Action Type: RESPONSE
Date: 02/10/2003
Action: Monitoring Report - Quarterly

Global Id: T0607700081
Action Type: RESPONSE
Date: 06/09/2000
Action: Monitoring Report - Quarterly

Global Id: T0607700081
Action Type: RESPONSE
Date: 02/17/2000
Action: Monitoring Report - Quarterly

Global Id: T0607700081
Action Type: RESPONSE
Date: 08/12/1999
Action: Monitoring Report - Quarterly

Global Id: T0607700081
Action Type: RESPONSE

Map ID
Direction
Distance
Elevation

MAP FINDINGS

Site

Database(s)

EDR ID Number
EPA ID Number

CHASE CHEVROLET CO (Continued)

1000378971

Date: 04/21/2000
Action: Monitoring Report - Quarterly

Global Id: T0607700081
Action Type: ENFORCEMENT
Date: 02/24/2004
Action: Technical Correspondence / Assistance / Other

Global Id: T0607700081
Action Type: ENFORCEMENT
Date: 08/24/2010
Action: File review

Global Id: T0607700081
Action Type: ENFORCEMENT
Date: 11/09/2011
Action: File review

Global Id: T0607700081
Action Type: Other
Date: 05/14/1986
Action: Leak Discovery

Global Id: T0607700081
Action Type: ENFORCEMENT
Date: 02/01/2012
Action: Technical Correspondence / Assistance / Other

Global Id: T0607700081
Action Type: ENFORCEMENT
Date: 02/01/2012
Action: Notice of Responsibility

Global Id: T0607700081
Action Type: ENFORCEMENT
Date: 04/04/2012
Action: Technical Correspondence / Assistance / Other

Global Id: T0607700081
Action Type: ENFORCEMENT
Date: 02/20/2013
Action: Closure/No Further Action Letter

Global Id: T0607700081
Action Type: ENFORCEMENT
Date: 03/21/2012
Action: Technical Correspondence / Assistance / Other

Global Id: T0607700081
Action Type: ENFORCEMENT
Date: 04/10/2012
Action: Technical Correspondence / Assistance / Other

Global Id: T0607700081
Action Type: REMEDIATION
Date: 04/01/2004
Action: Excavation

Map ID
Direction
Distance
Elevation

MAP FINDINGS

Site

Database(s)

EDR ID Number
EPA ID Number

CHASE CHEVROLET CO (Continued)

1000378971

Global Id: T0607700081
Action Type: ENFORCEMENT
Date: 10/22/2012
Action: File review

Global Id: T0607700081
Action Type: ENFORCEMENT
Date: 12/20/2012
Action: LOP Case Closure Summary to RB

Global Id: T0607700081
Action Type: ENFORCEMENT
Date: 01/13/2013
Action: Technical Correspondence / Assistance / Other

Global Id: T0607700081
Action Type: ENFORCEMENT
Date: 11/13/2012
Action: File review

Global Id: T0607700081
Action Type: Other
Date: 05/14/1986
Action: Leak Stopped

Global Id: T0607700081
Action Type: ENFORCEMENT
Date: 11/16/2010
Action: File review

Global Id: T0607700081
Action Type: ENFORCEMENT
Date: 08/11/2008
Action: Technical Correspondence / Assistance / Other - #08/11/08

Global Id: T0607700081
Action Type: ENFORCEMENT
Date: 01/10/2013
Action: Technical Correspondence / Assistance / Other

Global Id: T0607700081
Action Type: ENFORCEMENT
Date: 11/02/2012
Action: File Review - Closure

Global Id: T0607700081
Action Type: ENFORCEMENT
Date: 02/13/2009
Action: File review

Global Id: T0607700081
Action Type: Other
Date: 08/22/1989
Action: Leak Reported

Global Id: T0607700081
Action Type: ENFORCEMENT

Map ID
Direction
Distance
Elevation

MAP FINDINGS

Site

Database(s)

EDR ID Number
EPA ID Number

CHASE CHEVROLET CO (Continued)

1000378971

Date: 06/02/2009
Action: File review

Global Id: T0607700081
Action Type: ENFORCEMENT
Date: 07/13/2009
Action: File review

Global Id: T0607700081
Action Type: ENFORCEMENT
Date: 07/21/2009
Action: File review

Global Id: T0607700081
Action Type: ENFORCEMENT
Date: 08/15/1989
Action: Notice of Reimbursement

Global Id: T0607700081
Action Type: ENFORCEMENT
Date: 08/28/2009
Action: Technical Correspondence / Assistance / Other

Global Id: T0607700081
Action Type: ENFORCEMENT
Date: 01/11/2010
Action: Meeting

Global Id: T0607700081
Action Type: ENFORCEMENT
Date: 06/02/2010
Action: File review

LUST:

Global Id: T0607700081
Status: Open - Case Begin Date
Status Date: 05/14/1986

Global Id: T0607700081
Status: Open - Site Assessment
Status Date: 08/22/1989

Global Id: T0607700081
Status: Open - Inactive
Status Date: 05/25/2010

Global Id: T0607700081
Status: Open - Eligible for Closure
Status Date: 12/20/2012

Global Id: T0607700081
Status: Completed - Case Closed
Status Date: 02/20/2013

LUST REG 5:

Map ID
Direction
Distance
Elevation

MAP FINDINGS

Site

Database(s)

EDR ID Number
EPA ID Number

CHASE CHEVROLET CO (Continued)

1000378971

Name: CHASE CHEVROLET
Address: 423 MADISON ST N
City: STOCKTON
Region: 5
Status: Preliminary site assessment underway
Case Number: 390110
Case Type: Drinking Water Aquifer affected
Substance: UNLEAD GASOLINE
Staff Initials: JLB
Lead Agency: Local
Program: LUST
MTBE Code: 1

FINDS:

Registry ID: 110002630118

Click Here:

Environmental Interest/Information System:

RCRAInfo is a national information system that supports the Resource Conservation and Recovery Act (RCRA) program through the tracking of events and activities related to facilities that generate, transport, and treat, store, or dispose of hazardous waste. RCRAInfo allows RCRA program staff to track the notification, permit, compliance, and corrective action activities required under RCRA.

[Click this hyperlink](#) while viewing on your computer to access additional FINDS: detail in the EDR Site Report.

ECHO:

Envid: 1000378971
Registry ID: 110002630118
DFR URL: <http://echo.epa.gov/detailed-facility-report?fid=110002630118>
Name: CHASE CHEVROLET CO
Address: 432 N. MADISON
City,State,Zip: STOCKTON, CA 95202

CORTESE:

Name: CHASE CHEVROLET
Address: 423 MADISON ST N
City,State,Zip: STOCKTON, CA 95202
Region: CORTESE
Envirostor Id: Not reported
Global ID: T0607700081
Site/Facility Type: LUST CLEANUP SITE
Cleanup Status: COMPLETED - CASE CLOSED
Status Date: Not reported
Site Code: Not reported
Latitude: Not reported
Longitude: Not reported
Owner: Not reported
Enf Type: Not reported
Swat R: Not reported
Flag: active
Order No: Not reported
Waste Discharge System No: Not reported
Effective Date: Not reported

Map ID
Direction
Distance
Elevation

MAP FINDINGS

Site

Database(s)

EDR ID Number
EPA ID Number

CHASE CHEVROLET CO (Continued)

1000378971

Region 2: Not reported
WID Id: Not reported
Solid Waste Id No: Not reported
Waste Management Uit Name: Not reported
File Name: Active Open

HAZNET:

Name: CHASE CHEVROLET CO
Address: 432 N. MADISON
Address 2: Not reported
City,State,Zip: STOCKTON, CA 952020000
Contact: UNDELIVERABLE 1996 FEES FORM
Telephone: --
Mailing Name: Not reported
Mailing Address: PO BOX 1969

Year: 1995
Gepaid: CAD006914337
TSD EPA ID: CAD093459485
CA Waste Code: 214 - Unspecified solvent mixture
Disposal Method: H01 - Transfer Station
Tons: 0.018

Year: 1994
Gepaid: CAD006914337
TSD EPA ID: CAD980887418
CA Waste Code: 134 - Aqueous solution with total organic residues less than 10 percent
Disposal Method: H01 - Transfer Station
Tons: 2.226

Year: 1994
Gepaid: CAD006914337
TSD EPA ID: CAD093459485
CA Waste Code: 213 - Hydrocarbon solvents (benzene, hexane, Stoddard, Etc.)
Disposal Method: -
Tons: 0.0834

Year: 1993
Gepaid: CAD006914337
TSD EPA ID: CAD980887418
CA Waste Code: 134 - Aqueous solution with total organic residues less than 10 percent
Disposal Method: -
Tons: 0.756

Year: 1993
Gepaid: CAD006914337
TSD EPA ID: CAD980887418
CA Waste Code: 221 - Waste oil and mixed oil
Disposal Method: R01 - Recycler
Tons: 2.451

Year: 1993
Gepaid: CAD006914337
TSD EPA ID: CAD980887418
CA Waste Code: 134 - Aqueous solution with total organic residues less than 10

Map ID
Direction
Distance
Elevation

MAP FINDINGS

Site

Database(s)

EDR ID Number
EPA ID Number

CHASE CHEVROLET CO (Continued)

1000378971

Disposal Method:	percent
Tons:	H01 - Transfer Station 1.47
Year:	1991
Gepaid:	CAD006914337
TSD EPA ID:	CAD009452657
CA Waste Code:	343 - Unspecified organic liquid mixture
Disposal Method:	R01 - Recycler
Tons:	0.3252
Year:	1991
Gepaid:	CAD006914337
TSD EPA ID:	CAT000613950
CA Waste Code:	741 - Liquids with halogenated organic compounds >= 1,000 Mg/L
Disposal Method:	H01 - Transfer Station
Tons:	0.135
Year:	1989
Gepaid:	CAD006914337
TSD EPA ID:	CAT000613968
CA Waste Code:	213 - Hydrocarbon solvents (benzene, hexane, Stoddard, Etc.)
Disposal Method:	-
Tons:	0.2627
Year:	1989
Gepaid:	CAD006914337
TSD EPA ID:	CAT000613968
CA Waste Code:	213 - Hydrocarbon solvents (benzene, hexane, Stoddard, Etc.)
Disposal Method:	H01 - Transfer Station
Tons:	0.3794

[Click this hyperlink](#) while viewing on your computer to access additional CA HAZNET: detail in the EDR Site Report.

Additional Info:

Year:	1994
Gen EPA ID:	CAD006914337
Shipment Date:	19940503
Creation Date:	3/25/1996 0:00:00
Receipt Date:	19940503
Manifest ID:	93125623
Trans EPA ID:	CAD980695761
Trans Name:	Not reported
Trans 2 EPA ID:	Not reported
Trans 2 Name:	Not reported
TSD EPA ID:	CAD980887418
Trans Name:	Not reported
TSD EPA ID:	CAD980887418
TSD EPA Alt Name:	Not reported
Waste Code Description:	134 - Aqueous solution with <10% total organic residues
RCRA Code:	Not reported
Meth Code:	H01 - Transfer Station
Quantity Tons:	1.176
Waste Quantity:	280

Map ID
Direction
Distance
Elevation

MAP FINDINGS

Site

Database(s)

EDR ID Number
EPA ID Number

CHASE CHEVROLET CO (Continued)

1000378971

Quantity Unit:	G
Additional Code 1:	Not reported
Additional Code 2:	Not reported
Additional Code 3:	Not reported
Additional Code 4:	Not reported
Additional Code 5:	Not reported
Shipment Date:	19940307
Creation Date:	9/15/1995 0:00:00
Receipt Date:	19940307
Manifest ID:	93161096
Trans EPA ID:	CAD980695761
Trans Name:	Not reported
Trans 2 EPA ID:	Not reported
Trans 2 Name:	Not reported
TSDf EPA ID:	CAD980887418
Trans Name:	Not reported
TSDf Alt EPA ID:	Not reported
TSDf Alt Name:	Not reported
Waste Code Description:	134 - Aqueous solution with <10% total organic residues
RCRA Code:	Not reported
Meth Code:	H01 - Transfer Station
Quantity Tons:	1.05
Waste Quantity:	250
Quantity Unit:	G
Additional Code 1:	Not reported
Additional Code 2:	Not reported
Additional Code 3:	Not reported
Additional Code 4:	Not reported
Additional Code 5:	Not reported
Shipment Date:	19940127
Creation Date:	9/14/1995 0:00:00
Receipt Date:	Not reported
Manifest ID:	93124566
Trans EPA ID:	ILD984908202
Trans Name:	Not reported
Trans 2 EPA ID:	Not reported
Trans 2 Name:	Not reported
TSDf EPA ID:	CAD093459485
Trans Name:	Not reported
TSDf Alt EPA ID:	Not reported
TSDf Alt Name:	Not reported
Waste Code Description:	213 - Hydrocarbon solvents (benzene, hexane, Stoddard, etc.
RCRA Code:	D008
Meth Code:	- Not reported
Quantity Tons:	0.0834
Waste Quantity:	20
Quantity Unit:	G
Additional Code 1:	Not reported
Additional Code 2:	Not reported
Additional Code 3:	Not reported
Additional Code 4:	Not reported
Additional Code 5:	Not reported
Additional Info:	
Year:	1995

Map ID
Direction
Distance
Elevation

MAP FINDINGS

Site

Database(s)

EDR ID Number
EPA ID Number

CHASE CHEVROLET CO (Continued)

1000378971

Gen EPA ID:	CAD006914337
Shipment Date:	19951215
Creation Date:	7/29/1996 0:00:00
Receipt Date:	19951218
Manifest ID:	95556575
Trans EPA ID:	ILD984908202
Trans Name:	Not reported
Trans 2 EPA ID:	ILD984908202
Trans 2 Name:	Not reported
TSDf EPA ID:	CAD093459485
Trans Name:	Not reported
TSDf Alt EPA ID:	Not reported
TSDf Alt Name:	Not reported
Waste Code Description:	214 - Unspecified solvent mixture
RCRA Code:	D039
Meth Code:	H01 - Transfer Station
Quantity Tons:	0.018
Waste Quantity:	5
Quantity Unit:	G
Additional Code 1:	Not reported
Additional Code 2:	Not reported
Additional Code 3:	Not reported
Additional Code 4:	Not reported
Additional Code 5:	Not reported
Additional Info:	
Year:	1993
Gen EPA ID:	CAD006914337
Shipment Date:	19931007
Creation Date:	9/13/1995 0:00:00
Receipt Date:	19931007
Manifest ID:	93292088
Trans EPA ID:	CAD980695761
Trans Name:	Not reported
Trans 2 EPA ID:	Not reported
Trans 2 Name:	Not reported
TSDf EPA ID:	CAD980887418
Trans Name:	Not reported
TSDf Alt EPA ID:	Not reported
TSDf Alt Name:	Not reported
Waste Code Description:	134 - Aqueous solution with <10% total organic residues
RCRA Code:	Not reported
Meth Code:	H01 - Transfer Station
Quantity Tons:	0.84
Waste Quantity:	200
Quantity Unit:	G
Additional Code 1:	Not reported
Additional Code 2:	Not reported
Additional Code 3:	Not reported
Additional Code 4:	Not reported
Additional Code 5:	Not reported
Shipment Date:	19930902
Creation Date:	9/13/1995 0:00:00
Receipt Date:	19930902

Map ID
Direction
Distance
Elevation

MAP FINDINGS

Site

Database(s)

EDR ID Number
EPA ID Number

CHASE CHEVROLET CO (Continued)

1000378971

Manifest ID: 93292035
Trans EPA ID: CAD980695761
Trans Name: Not reported
Trans 2 EPA ID: Not reported
Trans 2 Name: Not reported
TSDf EPA ID: CAD980887418
Trans Name: Not reported
TSDf Alt EPA ID: CAD980887418
TSDf Alt Name: Not reported
Waste Code Description: 134 - Aqueous solution with <10% total organic residues
RCRA Code: Not reported
Meth Code: H01 - Transfer Station
Quantity Tons: 0.63
Waste Quantity: 150
Quantity Unit: G
Additional Code 1: Not reported
Additional Code 2: Not reported
Additional Code 3: Not reported
Additional Code 4: Not reported
Additional Code 5: Not reported

Shipment Date: 19930617
Creation Date: 9/8/1995 0:00:00
Receipt Date: Not reported
Manifest ID: 93292399
Trans EPA ID: CAD980695761
Trans Name: Not reported
Trans 2 EPA ID: Not reported
Trans 2 Name: Not reported
TSDf EPA ID: CAD980887418
Trans Name: Not reported
TSDf Alt EPA ID: Not reported
TSDf Alt Name: Not reported
Waste Code Description: 134 - Aqueous solution with <10% total organic residues
RCRA Code: Not reported
Meth Code: - Not reported
Quantity Tons: 0.756
Waste Quantity: 180
Quantity Unit: G
Additional Code 1: Not reported
Additional Code 2: Not reported
Additional Code 3: Not reported
Additional Code 4: Not reported
Additional Code 5: Not reported

Shipment Date: 19930127
Creation Date: 9/15/1995 0:00:00
Receipt Date: 19930128
Manifest ID: 92092703
Trans EPA ID: CAD980695761
Trans Name: Not reported
Trans 2 EPA ID: Not reported
Trans 2 Name: Not reported
TSDf EPA ID: CAD980887418
Trans Name: Not reported
TSDf Alt EPA ID: CAD980887418
TSDf Alt Name: Not reported

Map ID
Direction
Distance
Elevation

MAP FINDINGS

Site

Database(s)

EDR ID Number
EPA ID Number

CHASE CHEVROLET CO (Continued)

1000378971

Waste Code Description: 221 - Waste oil and mixed oil
RCRA Code: Not reported
Meth Code: R01 - Recycler
Quantity Tons: 2.451
Waste Quantity: 645
Quantity Unit: G
Additional Code 1: Not reported
Additional Code 2: Not reported
Additional Code 3: Not reported
Additional Code 4: Not reported
Additional Code 5: Not reported

HIST CORTESE:

edr_fname: CHASE CHEVROLET
edr_fadd1: 423 MADISON
City,State,Zip: STOCKTON, CA 95202
Region: CORTESE
Facility County Code: 39
Reg By: LTNKA
Reg Id: 390110

NOTIFY 65:

Name: CHASE CHEVROLET
Address: 423 MADISON ST N
City,State,Zip: STOCKTON, CA 95202
Date Reported: Not reported
Staff Initials: Not reported
Board File Number: Not reported
Facility Type: Not reported
Discharge Date: Not reported
Issue Date: 11/12/1992
Incident Description: Not reported

Name: CHASE CHEVROLET
Address: 423 MADISON ST N
City,State,Zip: STOCKTON, CA 95202
Date Reported: Not reported
Staff Initials: Not reported
Board File Number: Not reported
Facility Type: Not reported
Discharge Date: Not reported
Issue Date: 01/10/1991
Incident Description: Not reported

CERS:

Name: CHASE CHEVROLET
Address: 423 MADISON ST N
City,State,Zip: STOCKTON, CA 95202
Site ID: 236340
CERS ID: T0607700081
CERS Description: Leaking Underground Storage Tank Cleanup Site

Affiliation:

Affiliation Type Desc: Regional Board Caseworker
Entity Name: Alan Buehler - CENTRAL VALLEY RWQCB (REGION 5S)
Entity Title: Not reported

Map ID
Direction
Distance
Elevation

MAP FINDINGS

Site

Database(s)

EDR ID Number
EPA ID Number

CHASE CHEVROLET CO (Continued)

1000378971

Affiliation Address: 11020 SUN CENTER DRIVE #200
Affiliation City: RANCHO CORDOVA
Affiliation State: CA
Affiliation Country: Not reported
Affiliation Zip: Not reported
Affiliation Phone: Not reported

HWTS:

Name: CHASE CHEVROLET CO
Address: 432 N. MADISON
Address 2: Not reported
City,State,Zip: STOCKTON, CA 952020000
EPA ID: CAD006914337
Inactive Date: 06/30/1996
Create Date: 04/10/1987
Last Act Date: 09/14/2004
Mailing Name: Not reported
Mailing Address: PO BOX 1969
Mailing Address 2: Not reported
Mailing City,State,Zip: STOCKTON, CA 952010000
Owner Name: JOHN CHASE
Owner Address: 423 N MADISON
Owner Address 2: Not reported
Owner City,State,Zip: STOCKTON, CA 952020000
Contact Name: UNDELIVERABLE 1996 FEES FORM
Contact Address: --
Contact Address 2: Not reported
City,State,Zip: --, 99 --

653
North
1/2-1
0.849 mi.
4484 ft.

EGGIMAN'S HYDRAULIC GARAGE
1112 HARDING WAY E
STOCKTON, CA 95201

LUST **S104403357**
Cortese **N/A**
Notify 65

Relative:
Higher
Actual:
20 ft.

LUST:
Name: EGGIMAN'S HYDRAULIC GARAGE
Address: 1112 HARDING WAY E
City,State,Zip: STOCKTON, CA 95201
Lead Agency: SAN JOAQUIN COUNTY
Case Type: LUST Cleanup Site
Geo Track: http://geotracker.waterboards.ca.gov/profile_report.asp?global_id=T0607700079
Global Id: T0607700079
Latitude: 37.9696946
Longitude: -121.2801834
Status: Completed - Case Closed
Status Date: 08/14/2014
Case Worker: Not reported
RB Case Number: 390108
Local Agency: Not reported
File Location: Local Agency
Local Case Number: 1914
Potential Media Affect: Aquifer used for drinking water supply
Potential Contaminants of Concern: Gasoline
Site History: April 1987- Two underground storage tanks were removed from the site. Soil samples for analysis were collected from beneath the tanks;

Map ID
Direction
Distance
Elevation

MAP FINDINGS

Site

Database(s)

EDR ID Number
EPA ID Number

EGGIMAN'S HYDRAULIC GARAGE (Continued)

S104403357

laboratory results reported petroleum hydrocarbon contamination in the soil. July 1997- A site investigation began with the advancement of six soil borings. Petroleum hydrocarbon impact to the soil was confirmed. April 2000- A grab groundwater sample was collected from a soil boring. Laboratory analytical results reported petroleum hydrocarbon impact to the groundwater. November 2001-June 2007- Groundwater monitoring wells and additional soil borings were installed to define the vertical and lateral extent of the plume. Feasibility of remedial alternatives is being evaluated.

LUST:

Global Id: T0607700079
Contact Type: Regional Board Caseworker
Contact Name: Alan Buehler
Organization Name: CENTRAL VALLEY RWQCB (REGION 5S)
Address: 11020 SUN CENTER DRIVE #200
City: RANCHO CORDOVA
Email: alan.buehler@waterboards.ca.gov
Phone Number: Not reported

LUST:

Global Id: T0607700079
Action Type: ENFORCEMENT
Date: 06/15/2011
Action: File review

Global Id: T0607700079
Action Type: ENFORCEMENT
Date: 05/02/2011
Action: Technical Correspondence / Assistance / Other

Global Id: T0607700079
Action Type: ENFORCEMENT
Date: 10/18/2011
Action: Technical Correspondence / Assistance / Other

Global Id: T0607700079
Action Type: ENFORCEMENT
Date: 10/22/2010
Action: Technical Correspondence / Assistance / Other

Global Id: T0607700079
Action Type: ENFORCEMENT
Date: 08/29/2001
Action: Clean Up Fund - Letter to RP

Global Id: T0607700079
Action Type: ENFORCEMENT
Date: 10/10/2001
Action: Clean Up Fund - Letter to RP

Global Id: T0607700079
Action Type: ENFORCEMENT
Date: 02/03/2000
Action: Staff Letter

Global Id: T0607700079

Map ID
Direction
Distance
Elevation

MAP FINDINGS

Site

Database(s)

EDR ID Number
EPA ID Number

EGGIMAN'S HYDRAULIC GARAGE (Continued)

S104403357

Action Type: RESPONSE
Date: 01/04/2008
Action: Correspondence

Global Id: T0607700079
Action Type: RESPONSE
Date: 12/20/1999
Action: Other Report / Document

Global Id: T0607700079
Action Type: RESPONSE
Date: 05/10/2005
Action: Monitoring Report - Quarterly

Global Id: T0607700079
Action Type: RESPONSE
Date: 01/30/2004
Action: Monitoring Report - Quarterly

Global Id: T0607700079
Action Type: RESPONSE
Date: 08/16/2006
Action: Correspondence

Global Id: T0607700079
Action Type: RESPONSE
Date: 04/16/1999
Action: Correspondence

Global Id: T0607700079
Action Type: RESPONSE
Date: 07/18/2002
Action: Correspondence

Global Id: T0607700079
Action Type: RESPONSE
Date: 01/02/2007
Action: Correspondence

Global Id: T0607700079
Action Type: RESPONSE
Date: 05/07/2002
Action: Other Report / Document

Global Id: T0607700079
Action Type: RESPONSE
Date: 09/22/2005
Action: Other Report / Document

Global Id: T0607700079
Action Type: ENFORCEMENT
Date: 08/24/1989
Action: Unauthorized Release Form - #89-U14

Global Id: T0607700079
Action Type: ENFORCEMENT
Date: 01/02/2007

Map ID
Direction
Distance
Elevation

MAP FINDINGS

Site

Database(s)

EDR ID Number
EPA ID Number

EGGIMAN'S HYDRAULIC GARAGE (Continued)

S104403357

Action: Technical Correspondence / Assistance / Other

Global Id: T0607700079
Action Type: ENFORCEMENT
Date: 08/24/1989
Action: Notification - Proposition 65

Global Id: T0607700079
Action Type: RESPONSE
Date: 09/12/2012
Action: Correspondence

Global Id: T0607700079
Action Type: RESPONSE
Date: 06/14/2001
Action: Correspondence

Global Id: T0607700079
Action Type: RESPONSE
Date: 05/25/2005
Action: Correspondence

Global Id: T0607700079
Action Type: RESPONSE
Date: 09/20/2000
Action: Correspondence

Global Id: T0607700079
Action Type: RESPONSE
Date: 12/22/1997
Action: Other Report / Document

Global Id: T0607700079
Action Type: RESPONSE
Date: 09/05/2000
Action: Correspondence

Global Id: T0607700079
Action Type: RESPONSE
Date: 08/15/2003
Action: Monitoring Report - Quarterly

Global Id: T0607700079
Action Type: RESPONSE
Date: 02/11/2000
Action: Correspondence

Global Id: T0607700079
Action Type: RESPONSE
Date: 03/10/2003
Action: Monitoring Report - Quarterly

Global Id: T0607700079
Action Type: RESPONSE
Date: 05/23/2003
Action: Monitoring Report - Quarterly

Map ID
Direction
Distance
Elevation

MAP FINDINGS

Site

Database(s)

EDR ID Number
EPA ID Number

EGGIMAN'S HYDRAULIC GARAGE (Continued)

S104403357

Global Id: T0607700079
Action Type: RESPONSE
Date: 09/09/2002
Action: Other Report / Document

Global Id: T0607700079
Action Type: RESPONSE
Date: 01/24/2003
Action: Monitoring Report - Quarterly

Global Id: T0607700079
Action Type: RESPONSE
Date: 04/08/1999
Action: Correspondence

Global Id: T0607700079
Action Type: RESPONSE
Date: 11/08/2006
Action: Correspondence

Global Id: T0607700079
Action Type: RESPONSE
Date: 07/22/2002
Action: Monitoring Report - Quarterly

Global Id: T0607700079
Action Type: RESPONSE
Date: 04/19/2006
Action: Correspondence

Global Id: T0607700079
Action Type: RESPONSE
Date: 06/19/1996
Action: Correspondence

Global Id: T0607700079
Action Type: RESPONSE
Date: 02/28/2000
Action: Other Report / Document

Global Id: T0607700079
Action Type: RESPONSE
Date: 09/21/2001
Action: Other Workplan

Global Id: T0607700079
Action Type: RESPONSE
Date: 06/14/2002
Action: Other Workplan

Global Id: T0607700079
Action Type: ENFORCEMENT
Date: 03/01/2011
Action: Email Correspondence

Global Id: T0607700079
Action Type: ENFORCEMENT

Map ID
Direction
Distance
Elevation

MAP FINDINGS

Site

Database(s)

EDR ID Number
EPA ID Number

EGGIMAN'S HYDRAULIC GARAGE (Continued)

S104403357

Date: 04/28/2008
Action: Clean Up Fund - Letter to RP

Global Id: T0607700079
Action Type: ENFORCEMENT
Date: 09/12/2011
Action: Clean Up Fund - Letter to RP

Global Id: T0607700079
Action Type: Other
Date: 04/15/1987
Action: Leak Discovery

Global Id: T0607700079
Action Type: ENFORCEMENT
Date: 12/31/2008
Action: Staff Letter - #12/31/2008

Global Id: T0607700079
Action Type: ENFORCEMENT
Date: 11/23/2010
Action: Clean Up Fund - Letter to RP

Global Id: T0607700079
Action Type: RESPONSE
Date: 06/05/2001
Action: Well Installation Workplan

Global Id: T0607700079
Action Type: RESPONSE
Date: 03/31/2002
Action: Other Report / Document

Global Id: T0607700079
Action Type: RESPONSE
Date: 03/01/2011
Action: Other Report / Document

Global Id: T0607700079
Action Type: RESPONSE
Date: 09/08/2000
Action: Other Report / Document

Global Id: T0607700079
Action Type: RESPONSE
Date: 09/21/2005
Action: Other Report / Document

Global Id: T0607700079
Action Type: RESPONSE
Date: 03/27/2013
Action: Request for Closure - Regulator Responded

Global Id: T0607700079
Action Type: RESPONSE
Date: 08/01/2013
Action: Well Destruction Workplan - Regulator Responded

Map ID
Direction
Distance
Elevation

MAP FINDINGS

Site

Database(s)

EDR ID Number
EPA ID Number

EGGIMAN'S HYDRAULIC GARAGE (Continued)

S104403357

Global Id: T0607700079
Action Type: RESPONSE
Date: 07/14/2013
Action: Well Destruction Workplan - Regulator Responded

Global Id: T0607700079
Action Type: ENFORCEMENT
Date: 02/10/2012
Action: File review

Global Id: T0607700079
Action Type: ENFORCEMENT
Date: 07/26/2013
Action: Technical Correspondence / Assistance / Other

Global Id: T0607700079
Action Type: ENFORCEMENT
Date: 07/11/2001
Action: Clean Up Fund - Letter to RP

Global Id: T0607700079
Action Type: ENFORCEMENT
Date: 06/25/2001
Action: Unauthorized Release Form

Global Id: T0607700079
Action Type: ENFORCEMENT
Date: 02/03/2000
Action: Technical Correspondence / Assistance / Other

Global Id: T0607700079
Action Type: ENFORCEMENT
Date: 09/09/2013
Action: File review

Global Id: T0607700079
Action Type: ENFORCEMENT
Date: 06/18/2012
Action: File review

Global Id: T0607700079
Action Type: ENFORCEMENT
Date: 06/13/2013
Action: Technical Correspondence / Assistance / Other

Global Id: T0607700079
Action Type: ENFORCEMENT
Date: 08/12/2013
Action: Technical Correspondence / Assistance / Other

Global Id: T0607700079
Action Type: ENFORCEMENT
Date: 02/11/2013
Action: File review

Global Id: T0607700079
Action Type: ENFORCEMENT

Map ID
Direction
Distance
Elevation

MAP FINDINGS

Site

Database(s)

EDR ID Number
EPA ID Number

EGGIMAN'S HYDRAULIC GARAGE (Continued)

S104403357

Date: 08/24/1989
Action: Unauthorized Release Form

Global Id: T0607700079
Action Type: Other
Date: 04/15/1987
Action: Leak Stopped

Global Id: T0607700079
Action Type: RESPONSE
Date: 05/02/2006
Action: Other Report / Document

Global Id: T0607700079
Action Type: RESPONSE
Date: 02/09/2008
Action: Other Report / Document

Global Id: T0607700079
Action Type: RESPONSE
Date: 10/14/1999
Action: Other Report / Document

Global Id: T0607700079
Action Type: ENFORCEMENT
Date: 07/03/2008
Action: Technical Correspondence / Assistance / Other - #07/03/2008

Global Id: T0607700079
Action Type: ENFORCEMENT
Date: 04/16/2013
Action: File Review - Closure

Global Id: T0607700079
Action Type: ENFORCEMENT
Date: 06/05/2013
Action: Closure/No Further Action Letter

Global Id: T0607700079
Action Type: ENFORCEMENT
Date: 08/01/2013
Action: Technical Correspondence / Assistance / Other

Global Id: T0607700079
Action Type: ENFORCEMENT
Date: 05/21/2012
Action: File review

Global Id: T0607700079
Action Type: ENFORCEMENT
Date: 08/06/2012
Action: File review

Global Id: T0607700079
Action Type: ENFORCEMENT
Date: 09/24/2008
Action: Staff Letter - #09/24/2008

Map ID
Direction
Distance
Elevation

MAP FINDINGS

Site

Database(s)

EDR ID Number
EPA ID Number

EGGIMAN'S HYDRAULIC GARAGE (Continued)

S104403357

Global Id: T0607700079
Action Type: ENFORCEMENT
Date: 12/23/2008
Action: File review - #12/23/2008

Global Id: T0607700079
Action Type: ENFORCEMENT
Date: 06/19/2008
Action: Technical Correspondence / Assistance / Other - #06/19/2008

Global Id: T0607700079
Action Type: ENFORCEMENT
Date: 01/26/2009
Action: Technical Correspondence / Assistance / Other - #01/26/2009

Global Id: T0607700079
Action Type: ENFORCEMENT
Date: 02/22/2013
Action: Technical Correspondence / Assistance / Other

Global Id: T0607700079
Action Type: ENFORCEMENT
Date: 05/13/2013
Action: Technical Correspondence / Assistance / Other

Global Id: T0607700079
Action Type: ENFORCEMENT
Date: 05/22/2013
Action: LOP Case Closure Summary to RB

Global Id: T0607700079
Action Type: Other
Date: 12/10/1987
Action: Leak Reported

Global Id: T0607700079
Action Type: ENFORCEMENT
Date: 05/18/2009
Action: File review

Global Id: T0607700079
Action Type: ENFORCEMENT
Date: 04/20/2009
Action: Technical Correspondence / Assistance / Other - #04/20/2009

Global Id: T0607700079
Action Type: ENFORCEMENT
Date: 07/21/2009
Action: File review

Global Id: T0607700079
Action Type: ENFORCEMENT
Date: 12/24/2013
Action: File review

Global Id: T0607700079
Action Type: ENFORCEMENT

Map ID
Direction
Distance
Elevation

MAP FINDINGS

Site

Database(s)

EDR ID Number
EPA ID Number

EGGIMAN'S HYDRAULIC GARAGE (Continued)

S104403357

Date: 04/15/2014
Action: File Review - Closure

Global Id: T0607700079
Action Type: ENFORCEMENT
Date: 04/16/2014
Action: File Review - Closure

Global Id: T0607700079
Action Type: ENFORCEMENT
Date: 04/22/2014
Action: LOP Case Closure Summary to RB

Global Id: T0607700079
Action Type: ENFORCEMENT
Date: 06/19/1996
Action: Notice of Reimbursement

Global Id: T0607700079
Action Type: ENFORCEMENT
Date: 10/29/2009
Action: Technical Correspondence / Assistance / Other

Global Id: T0607700079
Action Type: ENFORCEMENT
Date: 01/22/2010
Action: File review

Global Id: T0607700079
Action Type: ENFORCEMENT
Date: 10/27/2009
Action: File review

Global Id: T0607700079
Action Type: ENFORCEMENT
Date: 01/26/2010
Action: Technical Correspondence / Assistance / Other

Global Id: T0607700079
Action Type: RESPONSE
Date: 01/14/2009
Action: CAP/RAP - Feasibility Study Report

Global Id: T0607700079
Action Type: ENFORCEMENT
Date: 05/27/2010
Action: Site Visit / Inspection / Sampling

Global Id: T0607700079
Action Type: ENFORCEMENT
Date: 04/13/2010
Action: Technical Correspondence / Assistance / Other

Global Id: T0607700079
Action Type: ENFORCEMENT
Date: 04/14/2014
Action: File review

Map ID
Direction
Distance
Elevation

MAP FINDINGS

Site

Database(s)

EDR ID Number
EPA ID Number

EGGIMAN'S HYDRAULIC GARAGE (Continued)

S104403357

Global Id: T0607700079
Action Type: ENFORCEMENT
Date: 04/22/2014
Action: Closure/No Further Action Letter

LUST:

Global Id: T0607700079
Status: Open - Case Begin Date
Status Date: 04/15/1987

Global Id: T0607700079
Status: Open - Site Assessment
Status Date: 12/10/1987

Global Id: T0607700079
Status: Open - Site Assessment
Status Date: 12/05/2005

Global Id: T0607700079
Status: Open - Site Assessment
Status Date: 02/11/2013

Global Id: T0607700079
Status: Open - Eligible for Closure
Status Date: 02/22/2013

Global Id: T0607700079
Status: Open - Eligible for Closure
Status Date: 05/16/2013

Global Id: T0607700079
Status: Open - Eligible for Closure
Status Date: 06/13/2013

Global Id: T0607700079
Status: Completed - Case Closed
Status Date: 04/22/2014

Global Id: T0607700079
Status: Completed - Case Closed
Status Date: 04/22/2014

Global Id: T0607700079
Status: Open - Eligible for Closure
Status Date: 05/21/2014

Global Id: T0607700079
Status: Completed - Case Closed
Status Date: 08/14/2014

LUST REG 5:

Name: EGGIMAN'S HYDRAULIC GARAGE
Address: 1112 HARDING WAY E
City: STOCKTON
Region: 5

Map ID
Direction
Distance
Elevation

MAP FINDINGS

Site

Database(s)

EDR ID Number
EPA ID Number

EGGIMAN'S HYDRAULIC GARAGE (Continued)

S104403357

Status: Pollution Characterization
Case Number: 390108
Case Type: Drinking Water Aquifer affected
Substance: REGULR GASOLINE
Staff Initials: JLB
Lead Agency: Local
Program: LUST
MTBE Code: 4

CORTESE:

Name: EGGIMAN'S HYDRAULIC GARAGE
Address: 1112 HARDING WAY E
City,State,Zip: STOCKTON, CA 95201
Region: CORTESE
Envirostor Id: Not reported
Global ID: T0607700079
Site/Facility Type: LUST CLEANUP SITE
Cleanup Status: COMPLETED - CASE CLOSED
Status Date: Not reported
Site Code: Not reported
Latitude: Not reported
Longitude: Not reported
Owner: Not reported
Enf Type: Not reported
Swat R: Not reported
Flag: active
Order No: Not reported
Waste Discharge System No: Not reported
Effective Date: Not reported
Region 2: Not reported
WID Id: Not reported
Solid Waste Id No: Not reported
Waste Management Uit Name: Not reported
File Name: Active Open

NOTIFY 65:

Name: EGGIMAN'S HYDRAULIC GARAGE
Address: 1112 HARDING WAY E
City,State,Zip: STOCKTON, CA 95201
Date Reported: Not reported
Staff Initials: Not reported
Board File Number: Not reported
Facility Type: Not reported
Discharge Date: Not reported
Issue Date: 08/24/1989
Incident Description: Not reported

Map ID
Direction
Distance
Elevation

MAP FINDINGS

Site

Database(s)

EDR ID Number
EPA ID Number

654
South
1/2-1
0.866 mi.
4575 ft.

WEYERHAEUSER NR COMPANY - STOCKTON DISTRIBUTION CE
2700 S CALIFORNIA ST
STOCKTON, CA 95206

RESPONSE
ENVIROSTOR
HIST Cal-Sites
HAZNET
CERS
HWTS

S101482127
N/A

Relative:
Lower

RESPONSE:

Actual:
12 ft.

Name: INTERCIRCUITS
Address: 2700 S CALIFORNIA ST
City,State,Zip: STOCKTON, CA 95206
Facility ID: 39360016
Site Type: State Response
Site Type Detail: State Response or NPL
Acres: Not reported
National Priorities List: NO
Cleanup Oversight Agencies: NONE SPECIFIED
Lead Agency Description: Not reported
Project Manager: Not reported
Supervisor: Not reported
Division Branch: Cleanup Sacramento
Site Code: Not reported
Site Mgmt. Req.: NONE SPECIFIED
Assembly: 13
Senate: 05
Special Program Status: Not reported
Status: Certified
Status Date: 01/01/1984
Restricted Use: NO
Funding: Responsible Party
Latitude: 37.92141
Longitude: -121.2769
APN: NONE SPECIFIED
Past Use: MANUFACTURING - ELECTRONIC
Potential COC : Copper and compounds Nickel Zinc
Confirmed COC: Copper and compounds Nickel Zinc
Potential Description: SOIL
Alias Name: 110002652264
Alias Type: EPA (FRS #)
Alias Name: 39360016
Alias Type: Envirostor ID Number

Completed Info:

Completed Area Name: PROJECT WIDE
Completed Sub Area Name: Not reported
Completed Document Type: Certification
Completed Date: 01/01/1984
Comments: Records Search: Site Certified in 1984 (Month and day info not available. January 1 chosen since in represents the earliest statute of limitations date.)

Completed Area Name: PROJECT WIDE
Completed Sub Area Name: Not reported
Completed Document Type: * Discovery
Completed Date: 05/26/1982
Comments: Facility identified from Industrial Index.

Completed Area Name: PROJECT WIDE
Completed Sub Area Name: Not reported
Completed Document Type: Site Screening

Map ID
Direction
Distance
Elevation

MAP FINDINGS

Site

Database(s)

EDR ID Number
EPA ID Number

WEYERHAEUSER NR COMPANY - STOCKTON DISTRIBUTION CENTER (Continued)

S101482127

Completed Date: 12/28/1987
Comments: A complaint was forwarded to DTSC from the San Joaquin County Health Department on 10/26/87. The site screening was conducted as a follow-up to the complaint. No further action was recommended at the site. AVENT Technologies bought the site in 1982. When the company moved in 1984, soil contamination was found and a 40 feet by 40 feet area of soil was cleaned up.

Future Area Name: Not reported
Future Sub Area Name: Not reported
Future Document Type: Not reported
Future Due Date: Not reported
Schedule Area Name: Not reported
Schedule Sub Area Name: Not reported
Schedule Document Type: Not reported
Schedule Due Date: Not reported
Schedule Revised Date: Not reported

ENVIROSTOR:

Name: INTERCIRCUITS
Address: 2700 S CALIFORNIA ST
City,State,Zip: STOCKTON, CA 95206
Facility ID: 39360016
Status: Certified
Status Date: 01/01/1984
Site Code: Not reported
Site Type: State Response
Site Type Detailed: State Response or NPL
Acres: Not reported
NPL: NO
Regulatory Agencies: NONE SPECIFIED
Lead Agency: NONE SPECIFIED
Program Manager: Not reported
Supervisor: Not reported
Division Branch: Cleanup Sacramento
Assembly: 13
Senate: 05
Special Program: Not reported
Restricted Use: NO
Site Mgmt Req: NONE SPECIFIED
Funding: Responsible Party
Latitude: 37.92141
Longitude: -121.2769
APN: NONE SPECIFIED
Past Use: MANUFACTURING - ELECTRONIC
Potential COC: Copper and compounds Nickel Zinc
Confirmed COC: Copper and compounds Nickel Zinc
Potential Description: SOIL
Alias Name: 110002652264
Alias Type: EPA (FRS #)
Alias Name: 39360016
Alias Type: Envirostor ID Number

Completed Info:

Completed Area Name: PROJECT WIDE
Completed Sub Area Name: Not reported
Completed Document Type: Certification

Map ID
Direction
Distance
Elevation

MAP FINDINGS

Site

Database(s)

EDR ID Number
EPA ID Number

WEYERHAEUSER NR COMPANY - STOCKTON DISTRIBUTION CENTER (Continued)

S101482127

Completed Date: 01/01/1984
Comments: Records Search: Site Certified in 1984 (Month and day info not available. January 1 chosen since in represents the earliest statute of limitations date.)

Completed Area Name: PROJECT WIDE
Completed Sub Area Name: Not reported
Completed Document Type: * Discovery
Completed Date: 05/26/1982
Comments: Facility identified from Industrial Index.

Completed Area Name: PROJECT WIDE
Completed Sub Area Name: Not reported
Completed Document Type: Site Screening
Completed Date: 12/28/1987
Comments: A complaint was forwarded to DTSC from the San Joaquin County Health Department on 10/26/87. The site screening was conducted as a follow-up to the complaint. No further action was recommend- ed at the site. AVENT Technologies bought the site in 1982. When the company moved in 1984, soil contamination was found and a 40 feet by 40 feet area of soil was cleaned up.

Future Area Name: Not reported
Future Sub Area Name: Not reported
Future Document Type: Not reported
Future Due Date: Not reported
Schedule Area Name: Not reported
Schedule Sub Area Name: Not reported
Schedule Document Type: Not reported
Schedule Due Date: Not reported
Schedule Revised Date: Not reported

Calsite:

Name: INTERCIRCUITS
Address: 2700 S CALIFORNIA ST
City: STOCKTON
Region: SACRAMENTO
Facility ID: 39360016
Facility Type: RP
Type: RESPONSIBLE PARTY
Branch: CC
Branch Name: CENTRAL CALIFORNIA
File Name: Not reported
State Senate District: 01011984
Status: CERTIFIED AS HAVING BEEN REMEDIED SATISFACTORILY UNDER DTSC OVERSIGHT
Status Name: CERTIFIED
Lead Agency: N/A
NPL: Not reported
SIC Code: 36
SIC Name: MANU - ELECTRONIC & OTHER ELECTRIC EQUIP
Access: Not reported
Cortese: Not reported
Hazardous Ranking Score: Not reported
Date Site Hazard Ranked: Not reported
Groundwater Contamination: Not reported
Staff Member Responsible for Site: Not reported
Supervisor Responsible for Site: Not reported

Map ID
Direction
Distance
Elevation

MAP FINDINGS

Site

Database(s)

EDR ID Number
EPA ID Number

WEYERHAEUSER NR COMPANY - STOCKTON DISTRIBUTION CENTER (Continued)

S101482127

Region Water Control Board: CV
Region Water Control Board Name: CENTRAL VALLEY
Lat/Long Direction: Not reported
Lat/Long (dms): 0 0 0 / 0 0 0
Lat/long Method: Not reported
Lat/Long Description: Not reported
State Assembly District Code: 17
State Senate District Code: 05
Facility ID: 39360016
Activity: DISC
Activity Name: DISCOVERY
AWP Code: Not reported
Proposed Budget: 0
AWP Completion Date: Not reported
Revised Due Date: Not reported
Comments Date: 05261982
Est Person-Yrs to complete: 0
Estimated Size: Not reported
Request to Delete Activity: Not reported
Activity Status: CERT
Definition of Status: CERTIFIED
Liquids Removed (Gals): 0
Liquids Treated (Gals): 0
Action Included Capping: Not reported
Well Decommissioned: Not reported
Action Included Fencing: Not reported
Removal Action Certification: Not reported
Activity Comments: Not reported
For Commercial Reuse: 0
For Industrial Reuse: 0
For Residential Reuse: 0
Unknown Type: 0
Facility ID: 39360016
Activity: CERT
Activity Name: CERTIFICATION
AWP Code: Not reported
Proposed Budget: 0
AWP Completion Date: Not reported
Revised Due Date: Not reported
Comments Date: 01011984
Est Person-Yrs to complete: 0
Estimated Size: Not reported
Request to Delete Activity: Not reported
Activity Status: CERT
Definition of Status: CERTIFIED
Liquids Removed (Gals): 0
Liquids Treated (Gals): 0
Action Included Capping: Not reported
Well Decommissioned: Not reported
Action Included Fencing: Not reported
Removal Action Certification: Not reported
Activity Comments: Not reported
For Commercial Reuse: 0
For Industrial Reuse: 0
For Residential Reuse: 0
Unknown Type: 0
Facility ID: 39360016

Map ID
Direction
Distance
Elevation

MAP FINDINGS

Site

Database(s)

EDR ID Number
EPA ID Number

WEYERHAEUSER NR COMPANY - STOCKTON DISTRIBUTION CENTER (Continued)

S101482127

Activity: SS
Activity Name: SITE SCREENING
AWP Code: Not reported
Proposed Budget: 0
AWP Completion Date: Not reported
Revised Due Date: Not reported
Comments Date: 12281987
Est Person-Yrs to complete: 0
Estimated Size: Not reported
Request to Delete Activity: Not reported
Activity Status: CERT
Definition of Status: CERTIFIED
Liquids Removed (Gals): 0
Liquids Treated (Gals): 0
Action Included Capping: Not reported
Well Decommissioned: Not reported
Action Included Fencing: Not reported
Removal Action Certification: Not reported
Activity Comments: Not reported
For Commercial Reuse: 0
For Industrial Reuse: 0
For Residential Reuse: 0
Unknown Type: 0
Alternate Address: 2700 S CALIFORNIA STREET
Alternate City,St,Zip: STOCKTON, CA 95205
Alternate Address: 2700 S CALIFORNIA ST
Alternate City,St,Zip: STOCKTON, CA 95206
Background Info: Not reported
Comments Date: 01011984
Comments: Records Search: Site Certified in 1984 (Month and day info
Comments Date: 01011984
Comments: not available. January 1 chosen since in represents the
Comments Date: 01011984
Comments: earliest statute of limitations date.)
Comments Date: 05261982
Comments: Facility identified from Industrial Index.
Comments Date: 06221982
Comments: Questionnaire sent.
Comments Date: 06301982
Comments: Questionnaire received.
Comments Date: 07011982
Comments: Records Search (County Health): No problem.
Comments Date: 07071982
Comments: Records Search (Municipal Utility District): No problem;
Comments Date: 07071982
Comments: recycles waste.
Comments Date: 07171982
Comments: Recommend No Further Action based on phone follow-up.
Comments Date: 12281987
Comments: A complaint was forwarded to DTSC from the San
Comments Date: 12281987
Comments: Joaquin County Health Department on 10/26/87.
Comments Date: 12281987
Comments: The site screening was conducted as a follow-up
Comments Date: 12281987
Comments: to the complaint. No further action was recommend-
Comments Date: 12281987

Map ID
Direction
Distance
Elevation

MAP FINDINGS

Site

Database(s)

EDR ID Number
EPA ID Number

WEYERHAEUSER NR COMPANY - STOCKTON DISTRIBUTION CENTER (Continued)

S101482127

Comments: ed at the site. AVENT Technologies bought the site
Comments Date: 12281987
Comments: in 1982. When the company moved in 1984, soil
Comments Date: 12281987
Comments: contamination was found and a 40 feet by 40 feet
Comments Date: 12281987
Comments: area of soil was cleaned up.
ID Name: Not reported
ID Value: Not reported
Alternate Name: INTERCIRCUITS
Alternate Name: Not reported
Special Programs Code: Not reported
Special Programs Name: Not reported

HAZNET:

Name: WEYERHAEUSER NR COMPANY - STOCKTON DISTRIBUTION CENTER
Address: 2700 S CALIFORNIA ST
Address 2: Not reported
City,State,Zip: STOCKTON, CA 952060000
Contact: JOHN COPENHAVER
Telephone: 2099421825
Mailing Name: Not reported
Mailing Address: 2700 S CALIFORNIA ST

Year: 2018
Gepaid: CAL000393929
TSD EPA ID: CAD980675276
CA Waste Code: 352 - Other organic solids
Disposal Method: H132 - Landfill Or Surface Impoundment That Will Be Closed As
Landfill(To Include On-Site Treatment And/Or Stabilization)
Tons: 0.20000

Year: 2018
Gepaid: CAL000393929
TSD EPA ID: UTD991301748
CA Waste Code: 352 - Other organic solids
Disposal Method: H132 - Landfill Or Surface Impoundment That Will Be Closed As
Landfill(To Include On-Site Treatment And/Or Stabilization)
Tons: 0.15000

Year: 2018
Gepaid: CAL000393929
TSD EPA ID: CAD059494310
CA Waste Code: 223 - Unspecified oil-containing waste
Disposal Method: H141 - Storage, Bulking, And/Or Transfer Off Site--No
Treatment/Reovery (H010-H129) Or (H131-H135)
Tons: 0.07500

Year: 2018
Gepaid: CAL000393929
TSD EPA ID: CAD059494310
CA Waste Code: 181 - Other inorganic solid waste
Disposal Method: H141 - Storage, Bulking, And/Or Transfer Off Site--No
Treatment/Reovery (H010-H129) Or (H131-H135)
Tons: 0.40000

Year: 2017

Map ID
Direction
Distance
Elevation

MAP FINDINGS

Site

Database(s)

EDR ID Number
EPA ID Number

WEYERHAEUSER NR COMPANY - STOCKTON DISTRIBUTION CENTER (Continued)

S101482127

Gepaid: CAL000393929
TSD EPA ID: CAD059494310
CA Waste Code: 181 - Other inorganic solid waste
Disposal Method: H141 - Storage, Bulking, And/Or Transfer Off Site--No Treatment/Reovery (H010-H129) Or (H131-H135)
Tons: 0.5

Year: 2017
Gepaid: CAL000393929
TSD EPA ID: CAD980675276
CA Waste Code: 352 - Other organic solids
Disposal Method: H132 - Landfill Or Surface Impoundment That Will Be Closed As Landfill(To Include On-Site Treatment And/Or Stabilization)
Tons: 0.15

Year: 2015
Gepaid: CAL000393929
TSD EPA ID: CAD059494310
CA Waste Code: 352 - Other organic solids
Disposal Method: H141 - Storage, Bulking, And/Or Transfer Off Site--No Treatment/Reovery (H010-H129) Or (H131-H135)
Tons: 0.5625

Year: 2015
Gepaid: CAL000393929
TSD EPA ID: CAD059494310
CA Waste Code: 181 - Other inorganic solid waste
Disposal Method: H141 - Storage, Bulking, And/Or Transfer Off Site--No Treatment/Reovery (H010-H129) Or (H131-H135)
Tons: 0.075

Year: 2015
Gepaid: CAL000393929
TSD EPA ID: CAD059494310
CA Waste Code: 741 - Liquids with halogenated organic compounds >= 1,000 Mg./L
Disposal Method: H141 - Storage, Bulking, And/Or Transfer Off Site--No Treatment/Reovery (H010-H129) Or (H131-H135)
Tons: 0.005

Year: 2015
Gepaid: CAL000393929
TSD EPA ID: UTD981552177
CA Waste Code: 331 - Off-specification, aged or surplus organics
Disposal Method: H141 - Storage, Bulking, And/Or Transfer Off Site--No Treatment/Reovery (H010-H129) Or (H131-H135)
Tons: 0.005

[Click this hyperlink](#) while viewing on your computer to access additional CA HAZNET: detail in the EDR Site Report.

Additional Info:
Year: 2017
Gen EPA ID: CAL000393929

Shipment Date: 20170519
Creation Date: 8/12/2018 18:30:07

Map ID
Direction
Distance
Elevation

MAP FINDINGS

Site

Database(s)

EDR ID Number
EPA ID Number

WEYERHAEUSER NR COMPANY - STOCKTON DISTRIBUTION CENTER (Continued)

S101482127

Receipt Date: 20170605
Manifest ID: 006099834SKS
Trans EPA ID: TXR000081205
Trans Name: SAFETY-KLEEN SYSTEMS INC
Trans 2 EPA ID: MAD039322250
Trans 2 Name: CLEAN HARBORS ENVIRONMENTAL SERVICES INC
TSDf EPA ID: CAD059494310
Trans Name: CLEAN HARBORS SAN JOSE
TSDf Alt EPA ID: Not reported
TSDf Alt Name: Not reported
Waste Code Description: 181 - Other inorganic solid waste Organics
RCRA Code: Not reported
Meth Code: H141 - Storage, Bulking, And/Or Transfer Off Site--No Treatment/Reovery (H010-H129) Or (H131-H135)

Quantity Tons: 0.5
Waste Quantity: 1000
Quantity Unit: P
Additional Code 1: Not reported
Additional Code 2: Not reported
Additional Code 3: Not reported
Additional Code 4: Not reported
Additional Code 5: Not reported

Shipment Date: 20170512
Creation Date: 6/13/2018 18:31:27
Receipt Date: 20170525
Manifest ID: 005863025SKS
Trans EPA ID: TXR000081205
Trans Name: SAFETY-KLEEN SYSTEMS INC
Trans 2 EPA ID: MAD039322250
Trans 2 Name: CLEAN HARBORS
TSDf EPA ID: CAD980675276
Trans Name: CLEAN HARBORS OF BUTTONWILLOW
TSDf Alt EPA ID: Not reported
TSDf Alt Name: Not reported
Waste Code Description: 352 - Other organic solids
RCRA Code: Not reported
Meth Code: H132 - Landfill Or Surface Impoundment That Will Be Closed As Landfill(To Include On-Site Treatment And/Or Stabilization)

Quantity Tons: 0.15
Waste Quantity: 300
Quantity Unit: P
Additional Code 1: Not reported
Additional Code 2: Not reported
Additional Code 3: Not reported
Additional Code 4: Not reported
Additional Code 5: Not reported

Additional Info:
Year: 2015
Gen EPA ID: CAL000393929

Shipment Date: 20151029
Creation Date: 5/12/2016 9:59:35
Receipt Date: 20151120
Manifest ID: 005105826SKS
Trans EPA ID: TXR000081205

Map ID
Direction
Distance
Elevation

MAP FINDINGS

Site

Database(s)

EDR ID Number
EPA ID Number

WEYERHAEUSER NR COMPANY - STOCKTON DISTRIBUTION CENTER (Continued)

S101482127

Trans Name:	SAFETY-KLEEN SYSTEMS INC
Trans 2 EPA ID:	AZR000513770
Trans 2 Name:	SLT
TSDf EPA ID:	UTD981552177
Trans Name:	CLEAN HARBORS ARAGONITE LLC
TSDf Alt EPA ID:	Not reported
TSDf Alt Name:	Not reported
Waste Code Description:	331 - Off-specification, aged, or surplus organics
RCRA Code:	Not reported
Meth Code:	H141 - Storage, Bulking, And/Or Transfer Off Site--No Treatment/Reovery (H010-H129) Or (H131-H135)
Quantity Tons:	0.005
Waste Quantity:	10
Quantity Unit:	P
Additional Code 1:	Not reported
Additional Code 2:	Not reported
Additional Code 3:	Not reported
Additional Code 4:	Not reported
Additional Code 5:	Not reported
Shipment Date:	20151029
Creation Date:	1/21/2016 22:16:05
Receipt Date:	20151106
Manifest ID:	005105827SKS
Trans EPA ID:	TXR000081205
Trans Name:	SAFETY-KLEEN SYSTEMS INC
Trans 2 EPA ID:	Not reported
Trans 2 Name:	Not reported
TSDf EPA ID:	CAD059494310
Trans Name:	CLEAN HARBORS SAN JOSE LLC
TSDf Alt EPA ID:	Not reported
TSDf Alt Name:	Not reported
Waste Code Description:	741 - Liquids with halogenated organic compounds > 1000 mg/l
RCRA Code:	D039
Meth Code:	H141 - Storage, Bulking, And/Or Transfer Off Site--No Treatment/Reovery (H010-H129) Or (H131-H135)
Quantity Tons:	0.005
Waste Quantity:	10
Quantity Unit:	P
Additional Code 1:	D018
Additional Code 2:	D001
Additional Code 3:	Not reported
Additional Code 4:	Not reported
Additional Code 5:	Not reported
Shipment Date:	20151029
Creation Date:	1/21/2016 22:16:05
Receipt Date:	20151106
Manifest ID:	005105827SKS
Trans EPA ID:	TXR000081205
Trans Name:	SAFETY-KLEEN SYSTEMS INC
Trans 2 EPA ID:	Not reported
Trans 2 Name:	Not reported
TSDf EPA ID:	CAD059494310
Trans Name:	CLEAN HARBORS SAN JOSE LLC
TSDf Alt EPA ID:	Not reported
TSDf Alt Name:	Not reported

Map ID
Direction
Distance
Elevation

MAP FINDINGS

Site

Database(s)

EDR ID Number
EPA ID Number

WEYERHAEUSER NR COMPANY - STOCKTON DISTRIBUTION CENTER (Continued)

S101482127

Waste Code Description: 352 - Other organic solids
RCRA Code: Not reported
Meth Code: H141 - Storage, Bulking, And/Or Transfer Off Site--No Treatment/Reovery (H010-H129) Or (H131-H135)
Quantity Tons: 0.1125
Waste Quantity: 225
Quantity Unit: P
Additional Code 1: Not reported
Additional Code 2: Not reported
Additional Code 3: Not reported
Additional Code 4: Not reported
Additional Code 5: Not reported

Shipment Date: 20151029
Creation Date: 1/21/2016 22:16:05
Receipt Date: 20151106
Manifest ID: 005105827SKS
Trans EPA ID: TXR000081205
Trans Name: SAFETY-KLEEN SYSTEMS INC
Trans 2 EPA ID: Not reported
Trans 2 Name: Not reported
TSDf EPA ID: CAD059494310
Trans Name: CLEAN HARBORS SAN JOSE LLC
TSDf Alt EPA ID: Not reported
TSDf Alt Name: Not reported
Waste Code Description: 352 - Other organic solids
RCRA Code: Not reported
Meth Code: H141 - Storage, Bulking, And/Or Transfer Off Site--No Treatment/Reovery (H010-H129) Or (H131-H135)

Quantity Tons: 0.1
Waste Quantity: 200
Quantity Unit: P
Additional Code 1: Not reported
Additional Code 2: Not reported
Additional Code 3: Not reported
Additional Code 4: Not reported
Additional Code 5: Not reported

Shipment Date: 20150317
Creation Date: 7/8/2015 22:15:46
Receipt Date: 20150330
Manifest ID: 004696077SKS
Trans EPA ID: TXR000081205
Trans Name: SAFETY-KLEEN SYSTEMS INC
Trans 2 EPA ID: Not reported
Trans 2 Name: Not reported
TSDf EPA ID: CAD059494310
Trans Name: CLEAN HARBORS SAN JOSE LLC
TSDf Alt EPA ID: Not reported
TSDf Alt Name: Not reported
Waste Code Description: 181 - Other inorganic solid waste Organics
RCRA Code: Not reported
Meth Code: H141 - Storage, Bulking, And/Or Transfer Off Site--No Treatment/Reovery (H010-H129) Or (H131-H135)

Quantity Tons: 0.075
Waste Quantity: 150
Quantity Unit: P

Map ID
Direction
Distance
Elevation

MAP FINDINGS

Site

Database(s)

EDR ID Number
EPA ID Number

WEYERHAEUSER NR COMPANY - STOCKTON DISTRIBUTION CENTER (Continued)

S101482127

Additional Code 1:	Not reported
Additional Code 2:	Not reported
Additional Code 3:	Not reported
Additional Code 4:	Not reported
Additional Code 5:	Not reported
Shipment Date:	20150317
Creation Date:	7/8/2015 22:15:46
Receipt Date:	20150330
Manifest ID:	004696077SKS
Trans EPA ID:	TXR000081205
Trans Name:	SAFETY-KLEEN SYSTEMS INC
Trans 2 EPA ID:	Not reported
Trans 2 Name:	Not reported
TSDf EPA ID:	CAD059494310
Trans Name:	CLEAN HARBORS SAN JOSE LLC
TSDf Alt EPA ID:	Not reported
TSDf Alt Name:	Not reported
Waste Code Description:	352 - Other organic solids
RCRA Code:	Not reported
Meth Code:	H141 - Storage, Bulking, And/Or Transfer Off Site--No Treatment/Reovery (H010-H129) Or (H131-H135)
Quantity Tons:	0.1
Waste Quantity:	200
Quantity Unit:	P
Additional Code 1:	Not reported
Additional Code 2:	Not reported
Additional Code 3:	Not reported
Additional Code 4:	Not reported
Additional Code 5:	Not reported
Shipment Date:	20150317
Creation Date:	7/8/2015 22:15:46
Receipt Date:	20150330
Manifest ID:	004696077SKS
Trans EPA ID:	TXR000081205
Trans Name:	SAFETY-KLEEN SYSTEMS INC
Trans 2 EPA ID:	Not reported
Trans 2 Name:	Not reported
TSDf EPA ID:	CAD059494310
Trans Name:	CLEAN HARBORS SAN JOSE LLC
TSDf Alt EPA ID:	Not reported
TSDf Alt Name:	Not reported
Waste Code Description:	352 - Other organic solids
RCRA Code:	Not reported
Meth Code:	H141 - Storage, Bulking, And/Or Transfer Off Site--No Treatment/Reovery (H010-H129) Or (H131-H135)
Quantity Tons:	0.25
Waste Quantity:	500
Quantity Unit:	P
Additional Code 1:	Not reported
Additional Code 2:	Not reported
Additional Code 3:	Not reported
Additional Code 4:	Not reported
Additional Code 5:	Not reported

Map ID
Direction
Distance
Elevation

MAP FINDINGS

Site

Database(s)

EDR ID Number
EPA ID Number

WEYERHAEUSER NR COMPANY - STOCKTON DISTRIBUTION CENTER (Continued)

S101482127

CERS:

Name: INTERCIRCUITS
Address: 2700 S CALIFORNIA ST
City,State,Zip: STOCKTON, CA 95206
Site ID: 338611
CERS ID: 39360016
CERS Description: State Response

HWTS:

Name: WEYERHAEUSER NR COMPANY - STOCKTON DISTRIBUTION CENTER
Address: 2700 S CALIFORNIA ST
Address 2: Not reported
City,State,Zip: STOCKTON, CA 95206
EPA ID: CAL000393929
Inactive Date: Not reported
Create Date: 02/05/2014
Last Act Date: 08/20/2019
Mailing Name: Not reported
Mailing Address: 2700 S CALIFORNIA ST
Mailing Address 2: Not reported
Mailing City,State,Zip: STOCKTON, CA 952060000
Owner Name: WEYERHAEUSER NR COMPANY
Owner Address: 200 OCCIDENTAL AVENUE SOUTH
Owner Address 2: Not reported
Owner City,State,Zip: SEATTLE, WA 981040000
Contact Name: JOHN COPENHAVER
Contact Address: 2700 S CALIFORNIA ST
Contact Address 2: Not reported
City,State,Zip: STOCKTON, CA 95206

NAICS:

EPA ID: CAL000393929
Create Date: 2014-02-05 15:13:57
NAICS Code: 44419
NAICS Description: Other Building Material Dealers
Issued EPA ID Date: 2014-02-05 15:13:57
Inactive Date: Not reported
Facility Name: WEYERHAEUSER NR COMPANY - STOCKTON DISTRIBUTION CENTER
Facility Address: 2700 S CALIFORNIA ST
Facility Address 2: Not reported
Facility City: STOCKTON
Facility County: 39
Facility State: CA
Facility Zip: 95206

EPA ID: CAL000393929
Create Date: 2014-12-16 05:37:51
NAICS Code: 42131
NAICS Description: Lumber, Plywood, Millwork, and Wood Panel Wholesalers
Issued EPA ID Date: 2014-02-05 15:13:57
Inactive Date: Not reported
Facility Name: WEYERHAEUSER NR COMPANY - STOCKTON DISTRIBUTION CENTER
Facility Address: 2700 S CALIFORNIA ST
Facility Address 2: Not reported
Facility City: STOCKTON
Facility County: 39
Facility State: CA

Map ID
Direction
Distance
Elevation

MAP FINDINGS

Site

Database(s)

EDR ID Number
EPA ID Number

WEYERHAEUSER NR COMPANY - STOCKTON DISTRIBUTION CENTER (Continued)

S101482127

Facility Zip: 95206

BU655
WNW
1/2-1
0.907 mi.
4790 ft.

CHILDREN'S MUSEUM OF STOCKTON
402 W. WEBER AVENUE
STOCKTON, CA 95203

ENVIROSTOR
VCP

S108054486
N/A

Site 1 of 2 in cluster BU

Relative:
Lower

ENVIROSTOR:

Actual:
12 ft.

Name: CHILDREN'S MUSEUM OF STOCKTON
Address: 402 W. WEBER AVENUE
City,State,Zip: STOCKTON, CA 95203
Facility ID: 60000351
Status: Inactive - Needs Evaluation
Status Date: 10/04/2018
Site Code: 101797
Site Type: Voluntary Cleanup
Site Type Detailed: Voluntary Cleanup
Acres: 1.41
NPL: NO
Regulatory Agencies: SMBRP, RWQCB 5F - Central Valley, SAN JOAQUIN COUNTY
Lead Agency: SMBRP
Program Manager: Not reported
Supervisor: Steven Becker
Division Branch: Cleanup San Joaquin
Assembly: 21, 13
Senate: 05
Special Program: Voluntary Cleanup Program
Restricted Use: NO
Site Mgmt Req: NONE SPECIFIED
Funding: Responsible Party
Latitude: 37.95213
Longitude: -121.2974
APN: NONE SPECIFIED
Past Use: RAILROAD RIGHT OF WAY
Potential COC: Lead TPH-diesel TPH-gas
Confirmed COC: TPH-diesel TPH-gas Lead
Potential Description: OTH, SOIL
Alias Name: 110033620464
Alias Type: EPA (FRS #)
Alias Name: SL0607727524
Alias Type: GeoTracker Global ID
Alias Name: T10000001127
Alias Type: GeoTracker Global ID
Alias Name: T10000001128
Alias Type: GeoTracker Global ID
Alias Name: 101797
Alias Type: Project Code (Site Code)
Alias Name: 60000351
Alias Type: Envirostor ID Number

Completed Info:

Completed Area Name: PROJECT WIDE
Completed Sub Area Name: Not reported
Completed Document Type: Voluntary Cleanup Agreement
Completed Date: 09/07/2006
Comments: Not reported

Map ID
Direction
Distance
Elevation

MAP FINDINGS

Site

Database(s)

EDR ID Number
EPA ID Number

CHILDREN'S MUSEUM OF STOCKTON (Continued)

S108054486

Future Area Name: Not reported
Future Sub Area Name: Not reported
Future Document Type: Not reported
Future Due Date: Not reported
Schedule Area Name: Not reported
Schedule Sub Area Name: Not reported
Schedule Document Type: Not reported
Schedule Due Date: Not reported
Schedule Revised Date: Not reported

VCP:

Name: CHILDREN'S MUSEUM OF STOCKTON
Address: 402 W. WEBER AVENUE
City,State,Zip: STOCKTON, CA 95203
Facility ID: 60000351
Site Type: Voluntary Cleanup
Site Type Detail: Voluntary Cleanup
Site Mgmt. Req.: NONE SPECIFIED
Acres: 1.41
National Priorities List: NO
Cleanup Oversight Agencies: SMBRP, RWQCB 5F - Central Valley, SAN JOAQUIN COUNTY
Lead Agency: SMBRP
Lead Agency Description: DTSC - Site Cleanup Program
Project Manager: Not reported
Supervisor: Steven Becker
Division Branch: Cleanup San Joaquin
Site Code: 101797
Assembly: 21, 13
Senate: 05
Special Programs Code: Voluntary Cleanup Program
Status: Inactive - Needs Evaluation
Status Date: 10/04/2018
Restricted Use: NO
Funding: Responsible Party
Lat/Long: 37.95213 / -121.2974
APN: NONE SPECIFIED
Past Use: RAILROAD RIGHT OF WAY
Potential COC: 30013, 30024, 30025
Confirmed COC: 30024,30025,30013
Potential Description: OTH, SOIL
Alias Name: 110033620464
Alias Type: EPA (FRS #)
Alias Name: SL0607727524
Alias Type: GeoTracker Global ID
Alias Name: T10000001127
Alias Type: GeoTracker Global ID
Alias Name: T10000001128
Alias Type: GeoTracker Global ID
Alias Name: 101797
Alias Type: Project Code (Site Code)
Alias Name: 60000351
Alias Type: Envirostor ID Number

Completed Info:

Completed Area Name: PROJECT WIDE
Completed Sub Area Name: Not reported
Completed Document Type: Voluntary Cleanup Agreement

Map ID
Direction
Distance
Elevation

MAP FINDINGS

Site

Database(s)

EDR ID Number
EPA ID Number

CHILDREN'S MUSEUM OF STOCKTON (Continued)

S108054486

Completed Date: 09/07/2006
Comments: Not reported

Future Area Name: Not reported
Future Sub Area Name: Not reported
Future Document Type: Not reported
Future Due Date: Not reported
Schedule Area Name: Not reported
Schedule Sub Area Name: Not reported
Schedule Document Type: Not reported
Schedule Due Date: Not reported
Schedule Revised Date: Not reported

BU656
WNW
1/2-1
0.912 mi.
4815 ft.

WORK NET PROJECT, STOCKTON
40 LINCOLN STREET (BOUND BY LINCOLN ST
STOCKTON, CA 95202

ENVIROSTOR **S106568315**
VCP **N/A**

Site 2 of 2 in cluster BU

Relative:
Lower
Actual:
12 ft.

ENVIROSTOR:
Name: WORK NET PROJECT, STOCKTON
Address: 40 LINCOLN STREET (BOUND BY LINCOLN ST
City,State,Zip: STOCKTON, CA 95202
Facility ID: 39240018
Status: Refer: RWQCB
Status Date: 07/10/2007
Site Code: 101727
Site Type: Voluntary Cleanup
Site Type Detailed: Voluntary Cleanup
Acres: 2.4
NPL: NO
Regulatory Agencies: SMBRP, RWQCB 5S - Central Valley
Lead Agency: RWQCB 5S - Central Valley
Program Manager: Not reported
Supervisor: Steven Becker
Division Branch: Cleanup Sacramento
Assembly: 21
Senate: 05
Special Program: Voluntary Cleanup Program
Restricted Use: NO
Site Mgmt Req: NONE SPECIFIED
Funding: Responsible Party
Latitude: 37.95103
Longitude: -121.2969
APN: NONE SPECIFIED
Past Use: MANUFACTURING - LUMBER/WOOD PRODUCTS, RAILROAD RIGHT OF WAY
Potential COC: * CONTAMINATED SOIL Lead TPH-diesel TPH-MOTOR OIL
Confirmed COC: TPH-diesel Lead * CONTAMINATED SOIL TPH-MOTOR OIL
Potential Description: OTH, SOIL
Alias Name: STOCKTON WORK NET PROJECT
Alias Type: Alternate Name
Alias Name: 110033620954
Alias Type: EPA (FRS #)
Alias Name: 101727
Alias Type: Project Code (Site Code)
Alias Name: 39240018
Alias Type: Envirostor ID Number

Map ID
Direction
Distance
Elevation

MAP FINDINGS

Site

Database(s)

EDR ID Number
EPA ID Number

WORK NET PROJECT, STOCKTON (Continued)

S106568315

Completed Info:

Completed Area Name: PROJECT WIDE
Completed Sub Area Name: Not reported
Completed Document Type: Preliminary Endangerment Assessment Report
Completed Date: 09/02/2004
Comments: Not reported

Completed Area Name: PROJECT WIDE
Completed Sub Area Name: Not reported
Completed Document Type: Voluntary Cleanup Agreement Termination Notification
Completed Date: 04/24/2007
Comments: DTSC 30 day notice of VCA Termination letter issued on 4/24/2007. At end of 30 days a DTSC close-out memo to accounting will be submitted.

Completed Area Name: PROJECT WIDE
Completed Sub Area Name: Not reported
Completed Document Type: Voluntary Cleanup Agreement
Completed Date: 10/01/2004
Comments: ORDER/VCA -- VOLUNTARY CLEANUP AGREEMENT (VCA). THE VCA SIGNED BY THE DEPARTMENT OF TOXIC SUBSTANCES CONTROL ON OCTOBER 1, 2004.

Completed Area Name: PROJECT WIDE
Completed Sub Area Name: Not reported
Completed Document Type: *Voluntary Cleanup Agreement Completion
Completed Date: 06/07/2007
Comments: DTSC VCA Close-out memo dated 6/7/2007 sent to Accounting.

Future Area Name: Not reported
Future Sub Area Name: Not reported
Future Document Type: Not reported
Future Due Date: Not reported
Schedule Area Name: Not reported
Schedule Sub Area Name: Not reported
Schedule Document Type: Not reported
Schedule Due Date: Not reported
Schedule Revised Date: Not reported

VCP:

Name: WORK NET PROJECT, STOCKTON
Address: 40 LINCOLN STREET (BOUND BY LINCOLN ST
City,State,Zip: STOCKTON, CA 95202
Facility ID: 39240018
Site Type: Voluntary Cleanup
Site Type Detail: Voluntary Cleanup
Site Mgmt. Req.: NONE SPECIFIED
Acres: 2.4
National Priorities List: NO
Cleanup Oversight Agencies: SMBRP, RWQCB 5S - Central Valley
Lead Agency: RWQCB 5S - Central Valley
Lead Agency Description: RWQCB 5S - Central Valley
Project Manager: Not reported
Supervisor: Steven Becker
Division Branch: Cleanup Sacramento
Site Code: 101727
Assembly: 21
Senate: 05

Map ID
Direction
Distance
Elevation

MAP FINDINGS

Site

Database(s)

EDR ID Number
EPA ID Number

WORK NET PROJECT, STOCKTON (Continued)

S106568315

Special Programs Code: Voluntary Cleanup Program
Status: Refer: RWQCB
Status Date: 07/10/2007
Restricted Use: NO
Funding: Responsible Party
Lat/Long: 37.95103 / -121.2969
APN: NONE SPECIFIED
Past Use: MANUFACTURING - LUMBER/WOOD PRODUCTS, RAILROAD RIGHT OF WAY
Potential COC: 10097, 30013, 30024, 3002502
Confirmed COC: 30024,30013,10097,3002502
Potential Description: OTH, SOIL
Alias Name: STOCKTON WORK NET PROJECT
Alias Type: Alternate Name
Alias Name: 110033620954
Alias Type: EPA (FRS #)
Alias Name: 101727
Alias Type: Project Code (Site Code)
Alias Name: 39240018
Alias Type: Envirostor ID Number

Completed Info:

Completed Area Name: PROJECT WIDE
Completed Sub Area Name: Not reported
Completed Document Type: Preliminary Endangerment Assessment Report
Completed Date: 09/02/2004
Comments: Not reported

Completed Area Name: PROJECT WIDE
Completed Sub Area Name: Not reported
Completed Document Type: Voluntary Cleanup Agreement Termination Notification
Completed Date: 04/24/2007
Comments: DTSC 30 day notice of VCA Termination letter issued on 4/24/2007. At end of 30 days a DTSC close-out memo to accounting will be submitted.

Completed Area Name: PROJECT WIDE
Completed Sub Area Name: Not reported
Completed Document Type: Voluntary Cleanup Agreement
Completed Date: 10/01/2004
Comments: ORDER/VCA -- VOLUNTARY CLEANUP AGREEMENT (VCA). THE VCA SIGNED BY THE DEPARTMENT OF TOXIC SUBSTANCES CONTROL ON OCTOBER 1, 2004.

Completed Area Name: PROJECT WIDE
Completed Sub Area Name: Not reported
Completed Document Type: *Voluntary Cleanup Agreement Completion
Completed Date: 06/07/2007
Comments: DTSC VCA Close-out memo dated 6/7/2007 sent to Accounting.

Future Area Name: Not reported
Future Sub Area Name: Not reported
Future Document Type: Not reported
Future Due Date: Not reported
Schedule Area Name: Not reported
Schedule Sub Area Name: Not reported
Schedule Document Type: Not reported
Schedule Due Date: Not reported
Schedule Revised Date: Not reported

Map ID
Direction
Distance
Elevation

MAP FINDINGS

Site

Database(s)

EDR ID Number
EPA ID Number

657
SW
1/2-1
0.931 mi.
4915 ft.

4TH HIGH SCHOOL ALTERNATIVE EDUCATION
FRENCH CAMP ROAD/MCCUEN AVENUE
STOCKTON, CA 95206

ENVIROSTOR S105840780
SCH N/A

Relative:
Lower
Actual:
11 ft.

ENVIROSTOR:
Name: 4TH HIGH SCHOOL ALTERNATIVE EDUCATION
Address: FRENCH CAMP ROAD/MCCUEN AVENUE
City,State,Zip: STOCKTON, CA 95206
Facility ID: 39010034
Status: No Further Action
Status Date: 02/20/2004
Site Code: 104321
Site Type: School Investigation
Site Type Detailed: School
Acres: 12.6
NPL: NO
Regulatory Agencies: SMBRP
Lead Agency: SMBRP
Program Manager: Kamili Siglowide
Supervisor: Juan Koponen
Division Branch: Northern California Schools & Santa Susana
Assembly: 13
Senate: 05
Special Program: Not reported
Restricted Use: NO
Site Mgmt Req: NONE SPECIFIED
Funding: School District
Latitude: 37.93281
Longitude: -121.2910
APN: NONE SPECIFIED
Past Use: AGRICULTURAL - ROW CROPS
Potential COC: NONE SPECIFIED No Contaminants found
Confirmed COC: No Contaminants found
Potential Description: SOIL
Alias Name: 4TH HIGH SCHOOL ALTERNATIVE EDUCATION
Alias Type: Alternate Name
Alias Name: MANTECA UNIFIED SCHOOL DISTRICT
Alias Type: Alternate Name
Alias Name: MANTECA USD-4TH HS ALT ED EXPANSION
Alias Type: Alternate Name
Alias Name: 104321
Alias Type: Project Code (Site Code)
Alias Name: 39010034
Alias Type: Envirostor ID Number

Completed Info:
Completed Area Name: PROJECT WIDE
Completed Sub Area Name: Not reported
Completed Document Type: Preliminary Endangerment Assessment Report
Completed Date: 02/13/2004
Comments: Not reported

Completed Area Name: PROJECT WIDE
Completed Sub Area Name: Not reported
Completed Document Type: Preliminary Endangerment Assessment Workplan
Completed Date: 07/28/2003
Comments: Not reported

Map ID
Direction
Distance
Elevation

MAP FINDINGS

Site

Database(s)

EDR ID Number
EPA ID Number

4TH HIGH SCHOOL ALTERNATIVE EDUCATION (Continued)

S105840780

Completed Area Name: PROJECT WIDE
Completed Sub Area Name: Not reported
Completed Document Type: Environmental Oversight Agreement
Completed Date: 03/27/2003
Comments: Not reported

Completed Area Name: PROJECT WIDE
Completed Sub Area Name: Not reported
Completed Document Type: * Public Participation
Completed Date: 11/19/2003
Comments: Not reported

Completed Area Name: PROJECT WIDE
Completed Sub Area Name: Not reported
Completed Document Type: Site Inspections/Visit (Non LUR)
Completed Date: 07/29/2003
Comments: Not reported

Completed Area Name: PROJECT WIDE
Completed Sub Area Name: Not reported
Completed Document Type: Cost Recovery Closeout Memo
Completed Date: 02/23/2004
Comments: Not reported

Future Area Name: Not reported
Future Sub Area Name: Not reported
Future Document Type: Not reported
Future Due Date: Not reported
Schedule Area Name: Not reported
Schedule Sub Area Name: Not reported
Schedule Document Type: Not reported
Schedule Due Date: Not reported
Schedule Revised Date: Not reported

SCH:

Name: 4TH HIGH SCHOOL ALTERNATIVE EDUCATION
Address: FRENCH CAMP ROAD/MCCUEN AVENUE
City,State,Zip: STOCKTON, CA 95206
Facility ID: 39010034
Site Type: School Investigation
Site Type Detail: School
Site Mgmt. Req.: NONE SPECIFIED
Acres: 12.6
National Priorities List: NO
Cleanup Oversight Agencies: SMBRP
Lead Agency: SMBRP
Lead Agency Description: DTSC - Site Cleanup Program
Project Manager: Kamili Siglowide
Supervisor: Juan Koponen
Division Branch: Northern California Schools & Santa Susana
Site Code: 104321
Assembly: 13
Senate: 05
Special Program Status: Not reported
Status: No Further Action
Status Date: 02/20/2004

Map ID
Direction
Distance
Elevation

MAP FINDINGS

Site

Database(s)

EDR ID Number
EPA ID Number

4TH HIGH SCHOOL ALTERNATIVE EDUCATION (Continued)

S105840780

Restricted Use: NO
Funding: School District
Latitude: 37.93281
Longitude: -121.2910
APN: NONE SPECIFIED
Past Use: AGRICULTURAL - ROW CROPS
Potential COC: NONE SPECIFIED, No Contaminants found
Confirmed COC: No Contaminants found
Potential Description: SOIL
Alias Name: 4TH HIGH SCHOOL ALTERNATIVE EDUCATION
Alias Type: Alternate Name
Alias Name: MANTECA UNIFIED SCHOOL DISTRICT
Alias Type: Alternate Name
Alias Name: MANTECA USD-4TH HS ALT ED EXPANSION
Alias Type: Alternate Name
Alias Name: 104321
Alias Type: Project Code (Site Code)
Alias Name: 39010034
Alias Type: Envirostor ID Number

Completed Info:

Completed Area Name: PROJECT WIDE
Completed Sub Area Name: Not reported
Completed Document Type: Preliminary Endangerment Assessment Report
Completed Date: 02/13/2004
Comments: Not reported

Completed Area Name: PROJECT WIDE
Completed Sub Area Name: Not reported
Completed Document Type: Preliminary Endangerment Assessment Workplan
Completed Date: 07/28/2003
Comments: Not reported

Completed Area Name: PROJECT WIDE
Completed Sub Area Name: Not reported
Completed Document Type: Environmental Oversight Agreement
Completed Date: 03/27/2003
Comments: Not reported

Completed Area Name: PROJECT WIDE
Completed Sub Area Name: Not reported
Completed Document Type: * Public Participation
Completed Date: 11/19/2003
Comments: Not reported

Completed Area Name: PROJECT WIDE
Completed Sub Area Name: Not reported
Completed Document Type: Site Inspections/Visit (Non LUR)
Completed Date: 07/29/2003
Comments: Not reported

Completed Area Name: PROJECT WIDE
Completed Sub Area Name: Not reported
Completed Document Type: Cost Recovery Closeout Memo
Completed Date: 02/23/2004
Comments: Not reported

Future Area Name: Not reported

Map ID
Direction
Distance
Elevation

MAP FINDINGS

Site

Database(s)

EDR ID Number
EPA ID Number

4TH HIGH SCHOOL ALTERNATIVE EDUCATION (Continued)

S105840780

Future Sub Area Name: Not reported
Future Document Type: Not reported
Future Due Date: Not reported
Schedule Area Name: Not reported
Schedule Sub Area Name: Not reported
Schedule Document Type: Not reported
Schedule Due Date: Not reported
Schedule Revised Date: Not reported

BV658
SW
1/2-1
0.955 mi.
5043 ft.

ARCO #2168 (FORMER)
441 CHARTER WAY W
STOCKTON, CA 95206
Site 1 of 2 in cluster BV

LUST S101302639
Cortese N/A
HIST CORTESE
Notify 65
CERS

Relative:
Lower

LUST:

Actual:
12 ft.

Name: ARCO #2168 (FORMER)
Address: 441 CHARTER WAY W
City,State,Zip: STOCKTON, CA 95206
Lead Agency: CENTRAL VALLEY RWQCB (REGION 5S)
Case Type: LUST Cleanup Site
Geo Track: http://geotracker.waterboards.ca.gov/profile_report.asp?global_id=T0607700508
Global Id: T0607700508
Latitude: 37.93795371
Longitude: -121.2936061
Status: Open - Remediation
Status Date: 02/26/2013
Case Worker: AMB
RB Case Number: 390657
Local Agency: Not reported
File Location: Regional Board
Local Case Number: Not reported
Potential Media Affect: Aquifer used for drinking water supply
Potential Contaminants of Concern: Benzene, Ethylbenzene, Gasoline, MTBE / TBA / Other Fuel Oxygenates, Toluene, Xylene
Site History: All workplans, monitoring reports, and associated remedial reports are submitted to ARCO site as CPA combined reports by ARCO, 441 W. Charter Way for Former Texaco, 440 W. Charter Way; Columbo/Toscana, 1444 S. Lincoln St.; and Chevron, 508 W. Charter Way. See 441 W. Charter Way for electronic copy. This site operated as a retail gasoline station until 1995. The underground storage tanks were removed in 1996, petroleum contamination was noted in the soil beneath the tanks. A site investigation began in July 1991; groundwater monitoring wells and soil vapor extraction wells were installed through 2006. SVE remediation was conducted from January 1997 through February 1998; estimate was that 1,600 gallons of petroleum hydrocarbons were removed. During 2005 nearly all groundwater and remediation wells were destroyed to allow for redevelopment of the site, and reinstalled in different locations. Additional air sparging wells were also installed. Soil vapor extraction/air sparging remediation was started in October 2006; in March 2009 pulse operation began, two weeks on two weeks off.

LUST:

Global Id: T0607700508
Contact Type: Regional Board Caseworker
Contact Name: ALAN M. BUEHLER
Organization Name: CENTRAL VALLEY RWQCB (REGION 5S)

Map ID
Direction
Distance
Elevation

MAP FINDINGS

Site

Database(s)

EDR ID Number
EPA ID Number

ARCO #2168 (FORMER) (Continued)

S101302639

Address: 11020 Sun Center Dr
City: RANCHO CORDOVA
Email: alan.buehler@waterboards.ca.gov
Phone Number: 9164644615

LUST:

Global Id: T0607700508
Action Type: ENFORCEMENT
Date: 06/01/2011
Action: Staff Letter

Global Id: T0607700508
Action Type: ENFORCEMENT
Date: 08/30/2011
Action: Staff Letter

Global Id: T0607700508
Action Type: ENFORCEMENT
Date: 07/18/2010
Action: Staff Letter

Global Id: T0607700508
Action Type: ENFORCEMENT
Date: 01/25/2011
Action: Meeting

Global Id: T0607700508
Action Type: Other
Date: 05/01/1992
Action: Leak Began

Global Id: T0607700508
Action Type: RESPONSE
Date: 01/30/2016
Action: Monitoring Report - Semi-Annually

Global Id: T0607700508
Action Type: ENFORCEMENT
Date: 02/17/2011
Action: Staff Letter

Global Id: T0607700508
Action Type: ENFORCEMENT
Date: 03/16/2011
Action: Meeting

Global Id: T0607700508
Action Type: ENFORCEMENT
Date: 09/26/2005
Action: Staff Letter

Global Id: T0607700508
Action Type: RESPONSE
Date: 08/30/2010
Action: Correspondence

Global Id: T0607700508

Map ID
Direction
Distance
Elevation

MAP FINDINGS

Site

Database(s)

EDR ID Number
EPA ID Number

ARCO #2168 (FORMER) (Continued)

S101302639

Action Type: RESPONSE
Date: 11/30/2010
Action: Monitoring Report - Other

Global Id: T0607700508
Action Type: RESPONSE
Date: 07/30/2010
Action: Other Workplan

Global Id: T0607700508
Action Type: RESPONSE
Date: 10/30/2015
Action: Monitoring Report - Other

Global Id: T0607700508
Action Type: RESPONSE
Date: 01/26/2016
Action: Other Report / Document

Global Id: T0607700508
Action Type: ENFORCEMENT
Date: 12/18/1992
Action: Notice of Reimbursement

Global Id: T0607700508
Action Type: ENFORCEMENT
Date: 04/19/1993
Action: Notification - Proposition 65

Global Id: T0607700508
Action Type: ENFORCEMENT
Date: 08/16/1991
Action: Notification - Proposition 65

Global Id: T0607700508
Action Type: ENFORCEMENT
Date: 04/29/1999
Action: Notification - Fee Title Owners Notice

Global Id: T0607700508
Action Type: ENFORCEMENT
Date: 04/12/2006
Action: Technical Correspondence / Assistance / Other

Global Id: T0607700508
Action Type: ENFORCEMENT
Date: 10/13/2010
Action: Site Visit / Inspection / Sampling

Global Id: T0607700508
Action Type: ENFORCEMENT
Date: 09/16/2011
Action: Technical Correspondence / Assistance / Other

Global Id: T0607700508
Action Type: ENFORCEMENT
Date: 03/17/2011

Map ID
Direction
Distance
Elevation

MAP FINDINGS

Site

Database(s)

EDR ID Number
EPA ID Number

ARCO #2168 (FORMER) (Continued)

S101302639

Action: Staff Letter

Global Id: T0607700508
Action Type: Other
Date: 08/15/1991
Action: Leak Discovery

Global Id: T0607700508
Action Type: RESPONSE
Date: 01/30/2012
Action: Monitoring Report - Semi-Annually

Global Id: T0607700508
Action Type: RESPONSE
Date: 03/15/2011
Action: Other Workplan

Global Id: T0607700508
Action Type: RESPONSE
Date: 02/28/2011
Action: Verbal Communication

Global Id: T0607700508
Action Type: RESPONSE
Date: 04/15/2011
Action: Other Report / Document

Global Id: T0607700508
Action Type: RESPONSE
Date: 10/15/2011
Action: Other Report / Document

Global Id: T0607700508
Action Type: RESPONSE
Date: 05/30/2011
Action: CAP/RAP - Feasibility Study Report

Global Id: T0607700508
Action Type: RESPONSE
Date: 03/20/2012
Action: Pilot Study/ Treatability Report - Regulator Responded

Global Id: T0607700508
Action Type: RESPONSE
Date: 04/15/2013
Action: Remedial Progress Report - Regulator Responded

Global Id: T0607700508
Action Type: RESPONSE
Date: 09/15/2011
Action: Well Destruction Workplan - Regulator Responded

Global Id: T0607700508
Action Type: RESPONSE
Date: 06/27/2012
Action: Correspondence - Regulator Responded

Map ID
Direction
Distance
Elevation

MAP FINDINGS

Site

Database(s)

EDR ID Number
EPA ID Number

ARCO #2168 (FORMER) (Continued)

S101302639

Global Id:	T0607700508
Action Type:	RESPONSE
Date:	12/19/2012
Action:	Other Report / Document - Regulator Responded
Global Id:	T0607700508
Action Type:	RESPONSE
Date:	07/30/2013
Action:	Monitoring Report - Semi-Annually - Regulator Responded
Global Id:	T0607700508
Action Type:	RESPONSE
Date:	06/15/2013
Action:	Remedial Progress Report - Regulator Responded
Global Id:	T0607700508
Action Type:	RESPONSE
Date:	07/30/2013
Action:	Remedial Progress Report - Regulator Responded
Global Id:	T0607700508
Action Type:	RESPONSE
Date:	05/15/2013
Action:	Remedial Progress Report - Regulator Responded
Global Id:	T0607700508
Action Type:	RESPONSE
Date:	10/30/2013
Action:	Monitoring Report - Other - Regulator Responded
Global Id:	T0607700508
Action Type:	RESPONSE
Date:	06/30/2014
Action:	Other Report / Document - Regulator Responded
Global Id:	T0607700508
Action Type:	RESPONSE
Date:	10/16/2014
Action:	Corrective Action Plan / Remedial Action Plan - Addendum - Regulator Responded
Global Id:	T0607700508
Action Type:	RESPONSE
Date:	07/31/2014
Action:	Other Workplan - Regulator Responded
Global Id:	T0607700508
Action Type:	RESPONSE
Date:	07/30/2014
Action:	Monitoring Report - Semi-Annually - Regulator Responded
Global Id:	T0607700508
Action Type:	RESPONSE
Date:	06/10/2016
Action:	Other Workplan - Regulator Responded
Global Id:	T0607700508
Action Type:	RESPONSE

Map ID
Direction
Distance
Elevation

MAP FINDINGS

Site

Database(s)

EDR ID Number
EPA ID Number

ARCO #2168 (FORMER) (Continued)

S101302639

Date: 02/29/2016
Action: Soil and Water Investigation Workplan - Regulator Responded

Global Id: T0607700508
Action Type: RESPONSE
Date: 02/29/2016
Action: Other Workplan - Regulator Responded

Global Id: T0607700508
Action Type: ENFORCEMENT
Date: 07/10/2012
Action: Staff Letter

Global Id: T0607700508
Action Type: ENFORCEMENT
Date: 02/16/2012
Action: Staff Letter

Global Id: T0607700508
Action Type: ENFORCEMENT
Date: 10/10/2005
Action: Staff Letter

Global Id: T0607700508
Action Type: ENFORCEMENT
Date: 12/30/2015
Action: Staff Letter

Global Id: T0607700508
Action Type: RESPONSE
Date: 06/19/2012
Action: CAP/RAP - Other Report

Global Id: T0607700508
Action Type: RESPONSE
Date: 11/30/2011
Action: Other Report / Document

Global Id: T0607700508
Action Type: RESPONSE
Date: 07/30/2012
Action: Monitoring Report - Semi-Annually

Global Id: T0607700508
Action Type: RESPONSE
Date: 01/30/2013
Action: Monitoring Report - Semi-Annually

Global Id: T0607700508
Action Type: REMEDIATION
Date: 08/30/1997
Action: Soil Vapor Extraction (SVE)

Global Id: T0607700508
Action Type: REMEDIATION
Date: 11/01/2006
Action: Soil Vapor Extraction (SVE)

Map ID
Direction
Distance
Elevation

MAP FINDINGS

Site

Database(s)

EDR ID Number
EPA ID Number

ARCO #2168 (FORMER) (Continued)

S101302639

Global Id: T0607700508
Action Type: REMEDIATION
Date: 01/01/2007
Action: In Situ Physical/Chemical Treatment (other than SVE)

Global Id: T0607700508
Action Type: ENFORCEMENT
Date: 08/28/1991
Action: Notice of Reimbursement

Global Id: T0607700508
Action Type: ENFORCEMENT
Date: 10/11/2010
Action: Verbal Enforcement

Global Id: T0607700508
Action Type: ENFORCEMENT
Date: 03/26/2013
Action: Meeting

Global Id: T0607700508
Action Type: ENFORCEMENT
Date: 04/23/2013
Action: Staff Letter

Global Id: T0607700508
Action Type: ENFORCEMENT
Date: 12/05/2016
Action: Staff Letter

Global Id: T0607700508
Action Type: Other
Date: 02/07/1996
Action: Leak Stopped

Global Id: T0607700508
Action Type: RESPONSE
Date: 04/15/2012
Action: Monitoring Report - Other

Global Id: T0607700508
Action Type: RESPONSE
Date: 07/02/2012
Action: Correspondence

Global Id: T0607700508
Action Type: RESPONSE
Date: 07/30/2012
Action: Monitoring Report - Other

Global Id: T0607700508
Action Type: ENFORCEMENT
Date: 11/23/2010
Action: Meeting

Global Id: T0607700508
Action Type: ENFORCEMENT

Map ID
Direction
Distance
Elevation

MAP FINDINGS

Site

Database(s)

EDR ID Number
EPA ID Number

ARCO #2168 (FORMER) (Continued)

S101302639

Date: 12/20/2012
Action: Staff Letter

Global Id: T0607700508
Action Type: ENFORCEMENT
Date: 08/02/2012
Action: Meeting

Global Id: T0607700508
Action Type: ENFORCEMENT
Date: 12/14/2016
Action: Clean Up Fund - Letter to RP

Global Id: T0607700508
Action Type: RESPONSE
Date: 10/30/2012
Action: Other Report / Document

Global Id: T0607700508
Action Type: ENFORCEMENT
Date: 12/26/2008
Action: File review

Global Id: T0607700508
Action Type: ENFORCEMENT
Date: 09/12/2008
Action: File review

Global Id: T0607700508
Action Type: ENFORCEMENT
Date: 04/08/2009
Action: File review

Global Id: T0607700508
Action Type: ENFORCEMENT
Date: 05/15/2013
Action: Staff Letter

Global Id: T0607700508
Action Type: ENFORCEMENT
Date: 01/31/2019
Action: Staff Letter

Global Id: T0607700508
Action Type: Other
Date: 08/15/1991
Action: Leak Reported

Global Id: T0607700508
Action Type: RESPONSE
Date: 01/30/2014
Action: Monitoring Report - Semi-Annually

Global Id: T0607700508
Action Type: ENFORCEMENT
Date: 05/08/2009
Action: File review

Map ID
Direction
Distance
Elevation

MAP FINDINGS

Site

Database(s)

EDR ID Number
EPA ID Number

ARCO #2168 (FORMER) (Continued)

S101302639

Global Id:	T0607700508
Action Type:	ENFORCEMENT
Date:	08/03/2009
Action:	File review
Global Id:	T0607700508
Action Type:	ENFORCEMENT
Date:	05/28/2009
Action:	File review
Global Id:	T0607700508
Action Type:	ENFORCEMENT
Date:	07/08/2009
Action:	Technical Correspondence / Assistance / Other
Global Id:	T0607700508
Action Type:	ENFORCEMENT
Date:	08/24/2009
Action:	File review
Global Id:	T0607700508
Action Type:	RESPONSE
Date:	04/30/2014
Action:	Monitoring Report - Other
Global Id:	T0607700508
Action Type:	RESPONSE
Date:	10/09/2015
Action:	Correspondence
Global Id:	T0607700508
Action Type:	ENFORCEMENT
Date:	12/01/2009
Action:	Staff Letter
Global Id:	T0607700508
Action Type:	ENFORCEMENT
Date:	09/15/2009
Action:	File review
Global Id:	T0607700508
Action Type:	ENFORCEMENT
Date:	02/26/2010
Action:	File review
Global Id:	T0607700508
Action Type:	ENFORCEMENT
Date:	09/17/2014
Action:	Staff Letter
Global Id:	T0607700508
Action Type:	ENFORCEMENT
Date:	03/17/2010
Action:	Staff Letter
Global Id:	T0607700508
Action Type:	ENFORCEMENT

Map ID
Direction
Distance
Elevation

MAP FINDINGS

Site

Database(s)

EDR ID Number
EPA ID Number

ARCO #2168 (FORMER) (Continued)

S101302639

Date: 03/04/2010
Action: Referral to Regional Board

Global Id: T0607700508
Action Type: ENFORCEMENT
Date: 05/04/2010
Action: Staff Letter

Global Id: T0607700508
Action Type: ENFORCEMENT
Date: 06/22/2010
Action: Meeting

Global Id: T0607700508
Action Type: ENFORCEMENT
Date: 07/16/2014
Action: Staff Letter

Global Id: T0607700508
Action Type: ENFORCEMENT
Date: 03/04/2015
Action: Staff Letter

Global Id: T0607700508
Action Type: ENFORCEMENT
Date: 10/30/2014
Action: Staff Letter

Global Id: T0607700508
Action Type: ENFORCEMENT
Date: 05/20/2014
Action: Staff Letter

Global Id: T0607700508
Action Type: ENFORCEMENT
Date: 03/26/2020
Action: Staff Letter

Global Id: T0607700508
Action Type: ENFORCEMENT
Date: 01/02/2020
Action: Staff Letter

Global Id: T0607700508
Action Type: RESPONSE
Date: 07/30/2010
Action: Monitoring Report - Semi-Annually

Global Id: T0607700508
Action Type: RESPONSE
Date: 01/30/2011
Action: Monitoring Report - Semi-Annually

Global Id: T0607700508
Action Type: RESPONSE
Date: 07/30/2011
Action: Monitoring Report - Semi-Annually

Map ID
Direction
Distance
Elevation

MAP FINDINGS

Site

Database(s)

EDR ID Number
EPA ID Number

ARCO #2168 (FORMER) (Continued)

S101302639

Global Id: T0607700508
Action Type: RESPONSE
Date: 05/01/2010
Action: Correspondence

Global Id: T0607700508
Action Type: RESPONSE
Date: 02/15/2011
Action: Well Installation Workplan

Global Id: T0607700508
Action Type: RESPONSE
Date: 01/14/2011
Action: Conceptual Site Model

Global Id: T0607700508
Action Type: RESPONSE
Date: 05/20/2015
Action: Correspondence

Global Id: T0607700508
Action Type: RESPONSE
Date: 10/30/2015
Action: Other Report / Document

Global Id: T0607700508
Action Type: RESPONSE
Date: 07/30/2015
Action: Monitoring Report - Semi-Annually

LUST:

Global Id: T0607700508
Status: Open - Case Begin Date
Status Date: 08/15/1991

Global Id: T0607700508
Status: Open - Site Assessment
Status Date: 04/27/1992

Global Id: T0607700508
Status: Open - Remediation
Status Date: 02/20/1997

Global Id: T0607700508
Status: Open - Site Assessment
Status Date: 08/12/2000

Global Id: T0607700508
Status: Open - Remediation
Status Date: 11/01/2006

Global Id: T0607700508
Status: Open - Verification Monitoring
Status Date: 09/30/2011

Global Id: T0607700508
Status: Open - Remediation

Map ID
Direction
Distance
Elevation

MAP FINDINGS

Site

Database(s)

EDR ID Number
EPA ID Number

ARCO #2168 (FORMER) (Continued)

S101302639

Status Date: 02/26/2013
Global Id: T0607700508
Status: Open - Verification Monitoring
Status Date: 02/26/2013

LUST REG 5:

Name: ARCO #2168 (FORMER)
Address: 441 CHARTER WAY W
City: STOCKTON
Region: 5
Status: Remedial action (cleanup) Underway
Case Number: 390657
Case Type: Drinking Water Aquifer affected
Substance: GASOLINE
Staff Initials: JLB
Lead Agency: Local
Program: LUST
MTBE Code: 3

CORTESE:

Name: ARCO #2168 (FORMER)
Address: 441 CHARTER WAY W
City,State,Zip: STOCKTON, CA 95206
Region: CORTESE
Envirostor Id: Not reported
Global ID: T0607700508
Site/Facility Type: LUST CLEANUP SITE
Cleanup Status: OPEN - REMEDIATION
Status Date: Not reported
Site Code: Not reported
Latitude: Not reported
Longitude: Not reported
Owner: Not reported
Enf Type: Not reported
Swat R: Not reported
Flag: active
Order No: Not reported
Waste Discharge System No: Not reported
Effective Date: Not reported
Region 2: Not reported
WID Id: Not reported
Solid Waste Id No: Not reported
Waste Management Uit Name: Not reported
File Name: Active Open

HIST CORTESE:

edr_fname: ARCO #2168 (FORMER)
edr_fadd1: 441 CHARTER
City,State,Zip: STOCKTON, CA 95206
Region: CORTESE
Facility County Code: 39
Reg By: LTNKA
Reg Id: 390657

Map ID
Direction
Distance
Elevation

MAP FINDINGS

Site

Database(s)

EDR ID Number
EPA ID Number

ARCO #2168 (FORMER) (Continued)

S101302639

NOTIFY 65:

Name: ARCO #2168 (FORMER)
Address: 441 CHARTER WAY W
City,State,Zip: STOCKTON, CA 95206
Date Reported: Not reported
Staff Initials: Not reported
Board File Number: Not reported
Facility Type: Not reported
Discharge Date: Not reported
Issue Date: 04/19/1993
Incident Description: Not reported

Name: ARCO #2168 (FORMER)
Address: 441 CHARTER WAY W
City,State,Zip: STOCKTON, CA 95206
Date Reported: Not reported
Staff Initials: Not reported
Board File Number: Not reported
Facility Type: Not reported
Discharge Date: Not reported
Issue Date: 08/16/1991
Incident Description: Not reported

Name: ARCO #2168 (FORMER)
Address: 441 CHARTER WAY W
City,State,Zip: STOCKTON, CA 95206
Date Reported: Not reported
Staff Initials: Not reported
Board File Number: Not reported
Facility Type: Not reported
Discharge Date: Not reported
Issue Date: Not reported
Incident Description: Not reported

CERS:

Name: ARCO #2168 (FORMER)
Address: 441 CHARTER WAY W
City,State,Zip: STOCKTON, CA 95206
Site ID: 189607
CERS ID: T0607700508
CERS Description: Leaking Underground Storage Tank Cleanup Site

Affiliation:

Affiliation Type Desc: Regional Board Caseworker
Entity Name: ALAN M. BUEHLER - CENTRAL VALLEY RWQCB (REGION 5S)
Entity Title: Not reported
Affiliation Address: 11020 Sun Center Dr
Affiliation City: RANCHO CORDOVA
Affiliation State: CA
Affiliation Country: Not reported
Affiliation Zip: Not reported
Affiliation Phone: 9164644615

Map ID
Direction
Distance
Elevation

MAP FINDINGS

Site

Database(s)

EDR ID Number
EPA ID Number

BV659 **FORMER TEXACO STATION**
SW **440 CHARTER WAY W**
1/2-1 **STOCKTON, CA 95206**
0.961 mi.
5072 ft. **Site 2 of 2 in cluster BV**

LUST **S104164483**
Cortese **N/A**
HIST CORTESE
Notify 65
CERS

Relative:
Lower

LUST:

Actual:
12 ft.

Name: FORMER TEXACO STATION
Address: 440 CHARTER WAY W
City,State,Zip: STOCKTON, CA 95206
Lead Agency: CENTRAL VALLEY RWQCB (REGION 5S)
Case Type: LUST Cleanup Site
Geo Track: http://geotracker.waterboards.ca.gov/profile_report.asp?global_id=T0607700195
Global Id: T0607700195
Latitude: 37.937317488
Longitude: -121.29351036
Status: Open - Remediation
Status Date: 02/13/2013
Case Worker: AMB
RB Case Number: 390268
Local Agency: Not reported
File Location: Regional Board
Local Case Number: Not reported
Potential Media Affect: Aquifer used for drinking water supply
Potential Contaminants of Concern: Benzene, Ethylbenzene, Gasoline, MTBE / TBA / Other Fuel Oxygenates, Toluene, Xylene

Site History:

All workplans, monitoring reports, and associated remedial reports are submitted to ARCO site as CPA combined reports by ARCO, 441 W. Charter Way for Former Texaco, 440 W. Charter Way; Columbo/Toscana, 1444 S. Lincoln St.; and Chevron, 508 W. Charter Way. See 441 W. Charter Way for electronic copy. October 1988- Soil contaminated with petroleum hydrocarbons was discovered during dispenser replacement activities. Minor overexcavation was performed. May 1989-May 1990- Soil borings and groundwater monitoring wells were installed. April 1992- Soil vapor extraction wells were installed and a vapor extraction pilot test was performed. September 1993- Additional groundwater monitoring wells were installed. June 1999- Four underground storage tanks were removed from the site. Nov 2000, Nov 2001+ Sept 2004- Cone penetrometer test borings were installed. August 2002- Deep groundwater monitoring wells were installed. 3/4/2010- Case transferred to Regional Board for commingled plume account. October 2005- Additional deep groundwater monitoring wells were installed. October 2007- Additional shallow and deep groundwater monitoring wells were installed. The site is still not defined; a work plan for additional investigation was approved for implementation by the EHD on March 24, 2009. Shell is trying to get offsite access.

LUST:

Global Id: T0607700195
Contact Type: Regional Board Caseworker
Contact Name: ALAN M. BUEHLER
Organization Name: CENTRAL VALLEY RWQCB (REGION 5S)
Address: 11020 Sun Center Dr
City: RANCHO CORDOVA
Email: alan.buehler@waterboards.ca.gov
Phone Number: 9164644615

LUST:

Map ID
Direction
Distance
Elevation

MAP FINDINGS

Site

Database(s)

EDR ID Number
EPA ID Number

FORMER TEXACO STATION (Continued)

S104164483

Global Id:	T0607700195
Action Type:	ENFORCEMENT
Date:	01/25/2011
Action:	Meeting
Global Id:	T0607700195
Action Type:	ENFORCEMENT
Date:	03/16/2011
Action:	Meeting
Global Id:	T0607700195
Action Type:	ENFORCEMENT
Date:	08/18/2010
Action:	Staff Letter
Global Id:	T0607700195
Action Type:	ENFORCEMENT
Date:	05/20/2014
Action:	Staff Letter
Global Id:	T0607700195
Action Type:	ENFORCEMENT
Date:	03/03/2014
Action:	Staff Letter
Global Id:	T0607700195
Action Type:	ENFORCEMENT
Date:	11/19/2010
Action:	Clean Up Fund - Case Closure Review Summary Report (RSR)
Global Id:	T0607700195
Action Type:	ENFORCEMENT
Date:	03/22/2010
Action:	Clean Up Fund - Case Closure Review Summary Report (RSR)
Global Id:	T0607700195
Action Type:	Other
Date:	10/27/1988
Action:	Leak Began
Global Id:	T0607700195
Action Type:	RESPONSE
Date:	10/30/2015
Action:	Monitoring Report - Other
Global Id:	T0607700195
Action Type:	ENFORCEMENT
Date:	03/17/2011
Action:	Staff Letter
Global Id:	T0607700195
Action Type:	ENFORCEMENT
Date:	02/17/2011
Action:	Staff Letter
Global Id:	T0607700195
Action Type:	RESPONSE

Map ID
Direction
Distance
Elevation

MAP FINDINGS

Site

Database(s)

EDR ID Number
EPA ID Number

FORMER TEXACO STATION (Continued)

S104164483

Date: 11/30/2010
Action: Monitoring Report - Other

Global Id: T0607700195
Action Type: RESPONSE
Date: 07/30/2010
Action: Monitoring Report - Semi-Annually

Global Id: T0607700195
Action Type: RESPONSE
Date: 07/30/2010
Action: Other Workplan

Global Id: T0607700195
Action Type: RESPONSE
Date: 01/30/2016
Action: Monitoring Report - Semi-Annually

Global Id: T0607700195
Action Type: RESPONSE
Date: 02/29/2016
Action: Other Workplan

Global Id: T0607700195
Action Type: RESPONSE
Date: 01/30/2016
Action: Other Report / Document

Global Id: T0607700195
Action Type: RESPONSE
Date: 02/29/2016
Action: Soil and Water Investigation Workplan

Global Id: T0607700195
Action Type: ENFORCEMENT
Date: 05/10/1999
Action: Notification - Fee Title Owners Notice

Global Id: T0607700195
Action Type: ENFORCEMENT
Date: 12/28/1999
Action: Notification - Proposition 65

Global Id: T0607700195
Action Type: ENFORCEMENT
Date: 06/25/1999
Action: Unauthorized Release Form

Global Id: T0607700195
Action Type: ENFORCEMENT
Date: 01/10/2007
Action: Technical Correspondence / Assistance / Other

Global Id: T0607700195
Action Type: ENFORCEMENT
Date: 10/24/2006
Action: Notice of Responsibility

Map ID
Direction
Distance
Elevation

MAP FINDINGS

Site

Database(s)

EDR ID Number
EPA ID Number

FORMER TEXACO STATION (Continued)

S104164483

Global Id:	T0607700195
Action Type:	ENFORCEMENT
Date:	10/13/2010
Action:	Site Visit / Inspection / Sampling
Global Id:	T0607700195
Action Type:	Other
Date:	10/27/1988
Action:	Leak Discovery
Global Id:	T0607700195
Action Type:	RESPONSE
Date:	05/30/2011
Action:	CAP/RAP - Feasibility Study Report
Global Id:	T0607700195
Action Type:	RESPONSE
Date:	02/15/2011
Action:	Soil and Water Investigation Workplan
Global Id:	T0607700195
Action Type:	RESPONSE
Date:	04/15/2011
Action:	Other Report / Document
Global Id:	T0607700195
Action Type:	RESPONSE
Date:	10/15/2011
Action:	Other Report / Document
Global Id:	T0607700195
Action Type:	RESPONSE
Date:	06/19/2012
Action:	CAP/RAP - Other Report
Global Id:	T0607700195
Action Type:	RESPONSE
Date:	03/20/2012
Action:	Pilot Study/ Treatability Report
Global Id:	T0607700195
Action Type:	ENFORCEMENT
Date:	10/11/2010
Action:	Verbal Enforcement
Global Id:	T0607700195
Action Type:	RESPONSE
Date:	04/15/2013
Action:	Remedial Progress Report - Regulator Responded
Global Id:	T0607700195
Action Type:	RESPONSE
Date:	12/19/2012
Action:	Other Report / Document - Regulator Responded
Global Id:	T0607700195
Action Type:	RESPONSE

Map ID
Direction
Distance
Elevation

MAP FINDINGS

Site

Database(s)

EDR ID Number
EPA ID Number

FORMER TEXACO STATION (Continued)

S104164483

Date: 07/30/2013
Action: Monitoring Report - Semi-Annually - Regulator Responded

Global Id: T0607700195
Action Type: RESPONSE
Date: 06/15/2013
Action: Remedial Progress Report - Regulator Responded

Global Id: T0607700195
Action Type: RESPONSE
Date: 07/30/2013
Action: Remedial Progress Report - Regulator Responded

Global Id: T0607700195
Action Type: RESPONSE
Date: 05/15/2013
Action: Remedial Progress Report - Regulator Responded

Global Id: T0607700195
Action Type: RESPONSE
Date: 10/30/2013
Action: Monitoring Report - Other - Regulator Responded

Global Id: T0607700195
Action Type: RESPONSE
Date: 07/30/2014
Action: Monitoring Report - Semi-Annually - Regulator Responded

Global Id: T0607700195
Action Type: ENFORCEMENT
Date: 10/11/2010
Action: Verbal Enforcement

Global Id: T0607700195
Action Type: ENFORCEMENT
Date: 12/05/2016
Action: Staff Letter

Global Id: T0607700195
Action Type: RESPONSE
Date: 01/30/2012
Action: Monitoring Report - Semi-Annually

Global Id: T0607700195
Action Type: RESPONSE
Date: 01/30/2013
Action: Monitoring Report - Semi-Annually

Global Id: T0607700195
Action Type: RESPONSE
Date: 07/30/2012
Action: Monitoring Report - Semi-Annually

Global Id: T0607700195
Action Type: ENFORCEMENT
Date: 01/14/1991
Action: Notice of Reimbursement

Map ID
Direction
Distance
Elevation

MAP FINDINGS

Site

Database(s)

EDR ID Number
EPA ID Number

FORMER TEXACO STATION (Continued)

S104164483

Global Id:	T0607700195
Action Type:	REMEDIATION
Date:	01/30/1996
Action:	Soil Vapor Extraction (SVE)
Global Id:	T0607700195
Action Type:	ENFORCEMENT
Date:	05/07/2007
Action:	Technical Correspondence / Assistance / Other
Global Id:	T0607700195
Action Type:	ENFORCEMENT
Date:	10/27/1988
Action:	Unauthorized Release Form
Global Id:	T0607700195
Action Type:	ENFORCEMENT
Date:	05/15/2013
Action:	Staff Letter
Global Id:	T0607700195
Action Type:	ENFORCEMENT
Date:	12/20/2012
Action:	Staff Letter
Global Id:	T0607700195
Action Type:	ENFORCEMENT
Date:	07/10/2012
Action:	Staff Letter
Global Id:	T0607700195
Action Type:	ENFORCEMENT
Date:	12/30/2015
Action:	Staff Letter
Global Id:	T0607700195
Action Type:	ENFORCEMENT
Date:	01/31/2019
Action:	Staff Letter
Global Id:	T0607700195
Action Type:	Other
Date:	10/27/1988
Action:	Leak Stopped
Global Id:	T0607700195
Action Type:	ENFORCEMENT
Date:	04/23/2013
Action:	Staff Letter
Global Id:	T0607700195
Action Type:	ENFORCEMENT
Date:	08/02/2012
Action:	Meeting
Global Id:	T0607700195
Action Type:	ENFORCEMENT

Map ID
Direction
Distance
Elevation

MAP FINDINGS

Site

Database(s)

EDR ID Number
EPA ID Number

FORMER TEXACO STATION (Continued)

S104164483

Date: 12/14/2016
Action: Clean Up Fund - Letter to RP

Global Id: T0607700195
Action Type: RESPONSE
Date: 10/30/2012
Action: Other Report / Document

Global Id: T0607700195
Action Type: ENFORCEMENT
Date: 10/02/2008
Action: File review

Global Id: T0607700195
Action Type: ENFORCEMENT
Date: 06/19/2008
Action: Technical Correspondence / Assistance / Other - #06/19/2008

Global Id: T0607700195
Action Type: ENFORCEMENT
Date: 05/18/2009
Action: File review

Global Id: T0607700195
Action Type: ENFORCEMENT
Date: 01/14/2009
Action: File review

Global Id: T0607700195
Action Type: ENFORCEMENT
Date: 03/24/2009
Action: Staff Letter - #03/24/2009

Global Id: T0607700195
Action Type: ENFORCEMENT
Date: 03/26/2013
Action: Meeting

Global Id: T0607700195
Action Type: Other
Date: 10/27/1988
Action: Leak Reported

Global Id: T0607700195
Action Type: RESPONSE
Date: 01/30/2014
Action: Monitoring Report - Semi-Annually

Global Id: T0607700195
Action Type: ENFORCEMENT
Date: 04/21/2009
Action: File review

Global Id: T0607700195
Action Type: ENFORCEMENT
Date: 07/09/2009
Action: Technical Correspondence / Assistance / Other

Map ID
Direction
Distance
Elevation

MAP FINDINGS

Site

Database(s)

EDR ID Number
EPA ID Number

FORMER TEXACO STATION (Continued)

S104164483

Global Id:	T0607700195
Action Type:	ENFORCEMENT
Date:	03/04/2015
Action:	Staff Letter
Global Id:	T0607700195
Action Type:	RESPONSE
Date:	04/30/2014
Action:	Monitoring Report - Other
Global Id:	T0607700195
Action Type:	RESPONSE
Date:	10/30/2015
Action:	Other Report / Document
Global Id:	T0607700195
Action Type:	RESPONSE
Date:	07/30/2015
Action:	Monitoring Report - Semi-Annually
Global Id:	T0607700195
Action Type:	ENFORCEMENT
Date:	10/26/2009
Action:	File review
Global Id:	T0607700195
Action Type:	ENFORCEMENT
Date:	08/14/2009
Action:	File review
Global Id:	T0607700195
Action Type:	ENFORCEMENT
Date:	12/01/2009
Action:	Staff Letter
Global Id:	T0607700195
Action Type:	ENFORCEMENT
Date:	12/28/2009
Action:	File review
Global Id:	T0607700195
Action Type:	ENFORCEMENT
Date:	03/26/2020
Action:	Staff Letter
Global Id:	T0607700195
Action Type:	RESPONSE
Date:	10/09/2015
Action:	Correspondence
Global Id:	T0607700195
Action Type:	ENFORCEMENT
Date:	03/17/2010
Action:	Staff Letter
Global Id:	T0607700195
Action Type:	ENFORCEMENT

Map ID
Direction
Distance
Elevation

MAP FINDINGS

Site

Database(s)

EDR ID Number
EPA ID Number

FORMER TEXACO STATION (Continued)

S104164483

Date: 03/04/2010
Action: Referral to Regional Board

Global Id: T0607700195
Action Type: ENFORCEMENT
Date: 05/04/2010
Action: Staff Letter

Global Id: T0607700195
Action Type: ENFORCEMENT
Date: 06/22/2010
Action: Meeting

Global Id: T0607700195
Action Type: ENFORCEMENT
Date: 01/02/2020
Action: Staff Letter

Global Id: T0607700195
Action Type: RESPONSE
Date: 05/01/2010
Action: Correspondence

Global Id: T0607700195
Action Type: RESPONSE
Date: 01/30/2011
Action: Monitoring Report - Semi-Annually

Global Id: T0607700195
Action Type: RESPONSE
Date: 07/30/2011
Action: Monitoring Report - Semi-Annually

Global Id: T0607700195
Action Type: RESPONSE
Date: 04/30/2010
Action: Other Report / Document

Global Id: T0607700195
Action Type: RESPONSE
Date: 01/14/2011
Action: Other Report / Document

Global Id: T0607700195
Action Type: RESPONSE
Date: 06/30/2014
Action: Other Report / Document

Global Id: T0607700195
Action Type: RESPONSE
Date: 05/20/2015
Action: Correspondence

LUST:

Global Id: T0607700195
Status: Open - Case Begin Date
Status Date: 10/27/1988

Map ID
Direction
Distance
Elevation

MAP FINDINGS

Site

Database(s)

EDR ID Number
EPA ID Number

FORMER TEXACO STATION (Continued)

S104164483

Global Id: T0607700195
Status: Open - Site Assessment
Status Date: 05/30/1989

Global Id: T0607700195
Status: Open - Remediation
Status Date: 08/30/1995

Global Id: T0607700195
Status: Open - Verification Monitoring
Status Date: 03/30/1998

Global Id: T0607700195
Status: Open - Site Assessment
Status Date: 08/26/2002

Global Id: T0607700195
Status: Open - Verification Monitoring
Status Date: 05/26/2011

Global Id: T0607700195
Status: Open - Remediation
Status Date: 02/13/2013

LUST REG 5:

Name: FORMER TEXACO STATION
Address: 440 CHARTER WAY W
City: STOCKTON
Region: 5
Status: Pollution Characterization
Case Number: 390268
Case Type: Drinking Water Aquifer affected
Substance: GASOLINE
Staff Initials: JLB
Lead Agency: Local
Program: LUST
MTBE Code: 3

CORTESE:

Name: FORMER TEXACO STATION
Address: 440 CHARTER WAY W
City,State,Zip: STOCKTON, CA 95206
Region: CORTESE
Envirostor Id: Not reported
Global ID: T0607700195
Site/Facility Type: LUST CLEANUP SITE
Cleanup Status: OPEN - REMEDIATION
Status Date: Not reported
Site Code: Not reported
Latitude: Not reported
Longitude: Not reported
Owner: Not reported
Enf Type: Not reported
Swat R: Not reported
Flag: active

Map ID
Direction
Distance
Elevation

MAP FINDINGS

Site

Database(s)

EDR ID Number
EPA ID Number

FORMER TEXACO STATION (Continued)

S104164483

Order No: Not reported
Waste Discharge System No: Not reported
Effective Date: Not reported
Region 2: Not reported
WID Id: Not reported
Solid Waste Id No: Not reported
Waste Management Unit Name: Not reported
File Name: Active Open

HIST CORTESE:

edr_fname: TEXACO
edr_fadd1: 440 CHARTER
City,State,Zip: STOCKTON, CA 95206
Region: CORTESE
Facility County Code: 39
Reg By: LTNKA
Reg Id: 390268

NOTIFY 65:

Name: FORMER TEXACO STATION
Address: 440 CHARTER WAY W
City,State,Zip: STOCKTON, CA 95206
Date Reported: Not reported
Staff Initials: Not reported
Board File Number: Not reported
Facility Type: Not reported
Discharge Date: Not reported
Issue Date: 12/28/1999
Incident Description: Not reported

Name: FORMER TEXACO STATION
Address: 440 CHARTER WAY W
City,State,Zip: STOCKTON, CA 95206
Date Reported: Not reported
Staff Initials: Not reported
Board File Number: Not reported
Facility Type: Not reported
Discharge Date: Not reported
Issue Date: Not reported
Incident Description: Not reported

CERS:

Name: FORMER TEXACO STATION
Address: 440 CHARTER WAY W
City,State,Zip: STOCKTON, CA 95206
Site ID: 253517
CERS ID: T0607700195
CERS Description: Leaking Underground Storage Tank Cleanup Site

Affiliation:

Affiliation Type Desc: Regional Board Caseworker
Entity Name: ALAN M. BUEHLER - CENTRAL VALLEY RWQCB (REGION 5S)
Entity Title: Not reported
Affiliation Address: 11020 Sun Center Dr
Affiliation City: RANCHO CORDOVA
Affiliation State: CA

Map ID
Direction
Distance
Elevation

MAP FINDINGS

Site

Database(s)

EDR ID Number
EPA ID Number

FORMER TEXACO STATION (Continued)

S104164483

Affiliation Country: Not reported
Affiliation Zip: Not reported
Affiliation Phone: 9164644615

**660
WNW
1/2-1
0.969 mi.
5117 ft.**

**CRYSTAL CREAM & BUTTER
404 FREMONT
STOCKTON, CA 95203**

**LUST S101302694
Cortese N/A
HIST CORTESE
Notify 65
CERS**

**Relative:
Lower**

LUST:

**Actual:
12 ft.**

Name: CRYSTAL CREAM & BUTTER
Address: 404 FREMONT ST W
City,State,Zip: STOCKTON, CA 95203
Lead Agency: CENTRAL VALLEY RWQCB (REGION 5S)
Case Type: LUST Cleanup Site
Geo Track: http://geotracker.waterboards.ca.gov/profile_report.asp?global_id=T0607700029
Global Id: T0607700029
Latitude: 37.9565269
Longitude: -121.2977805
Status: Open - Verification Monitoring
Status Date: 10/16/2018
Case Worker: VJF
RB Case Number: 390041
Local Agency: Not reported
File Location: Local Agency
Local Case Number: Not reported
Potential Media Affect: Aquifer used for drinking water supply
Potential Contaminants of Concern: Gasoline
Site History: The site is currently owned by the City of Stockton; it is located on West Fremont Street near the area of the Waterfront Hotel, Stockton Arena and Stockton Ballpark. September 1986- One underground storage tank was removed, petroleum hydrocarbon contamination was noted in the soil beneath the tank. October 1986- A site investigation began with the installation of soil borings and groundwater monitoring wells. Some overexcavation of the tank pit area was done. January + July 1987- Additional overexcavations were conducted, final depth of tank pit area 22 feet bsg. January 1991-February 2002- additional borings, groundwater monitoring wells and remediation wells were installed. Site work was halted for the City redevelopment project, and should resume.

LUST:

Global Id: T0607700029
Contact Type: Regional Board Caseworker
Contact Name: VERA FISCHER
Organization Name: CENTRAL VALLEY RWQCB (REGION 5S)
Address: 11020 SUN CENTER DRIVE #200
City: RANCHO CORDOVA
Email: vera.fischer@waterboards.ca.gov
Phone Number: Not reported

LUST:

Global Id: T0607700029
Action Type: ENFORCEMENT
Date: 05/10/2011
Action: File review

Map ID
Direction
Distance
Elevation

MAP FINDINGS

Site

Database(s)

EDR ID Number
EPA ID Number

CRYSTAL CREAM & BUTTER (Continued)

S101302694

Global Id: T0607700029
Action Type: ENFORCEMENT
Date: 12/23/2014
Action: Email Correspondence

Global Id: T0607700029
Action Type: RESPONSE
Date: 02/11/1997
Action: Monitoring Report - Quarterly

Global Id: T0607700029
Action Type: RESPONSE
Date: 01/27/1994
Action: Monitoring Report - Quarterly

Global Id: T0607700029
Action Type: RESPONSE
Date: 08/02/1995
Action: Risk Assessment Report

Global Id: T0607700029
Action Type: RESPONSE
Date: 04/30/1997
Action: Monitoring Report - Quarterly

Global Id: T0607700029
Action Type: RESPONSE
Date: 08/31/2001
Action: Remedial Progress Report

Global Id: T0607700029
Action Type: ENFORCEMENT
Date: 05/19/2017
Action: Staff Letter

Global Id: T0607700029
Action Type: ENFORCEMENT
Date: 06/21/2016
Action: Staff Letter

Global Id: T0607700029
Action Type: RESPONSE
Date: 11/20/2003
Action: Monitoring Report - Quarterly

Global Id: T0607700029
Action Type: RESPONSE
Date: 03/17/1994
Action: Risk Assessment Report

Global Id: T0607700029
Action Type: RESPONSE
Date: 03/30/1993
Action: Soil and Water Investigation Report

Global Id: T0607700029
Action Type: RESPONSE

Map ID
Direction
Distance
Elevation

MAP FINDINGS

Site

Database(s)

EDR ID Number
EPA ID Number

CRYSTAL CREAM & BUTTER (Continued)

S101302694

Date: 01/17/1995
Action: Monitoring Report - Quarterly

Global Id: T0607700029
Action Type: RESPONSE
Date: 04/04/1995
Action: Other Report / Document

Global Id: T0607700029
Action Type: RESPONSE
Date: 12/10/1997
Action: Monitoring Report - Quarterly

Global Id: T0607700029
Action Type: RESPONSE
Date: 02/12/2004
Action: Monitoring Report - Quarterly

Global Id: T0607700029
Action Type: RESPONSE
Date: 05/09/1991
Action: Other Report / Document

Global Id: T0607700029
Action Type: RESPONSE
Date: 12/21/1999
Action: CAP/RAP - Feasibility Study Report

Global Id: T0607700029
Action Type: RESPONSE
Date: 06/12/2000
Action: Site Assessment Report

Global Id: T0607700029
Action Type: RESPONSE
Date: 06/15/2000
Action: Monitoring Report - Quarterly

Global Id: T0607700029
Action Type: RESPONSE
Date: 01/13/1998
Action: Monitoring Report - Quarterly

Global Id: T0607700029
Action Type: RESPONSE
Date: 02/06/1996
Action: Monitoring Report - Quarterly

Global Id: T0607700029
Action Type: RESPONSE
Date: 08/20/2003
Action: Monitoring Report - Quarterly

Global Id: T0607700029
Action Type: RESPONSE
Date: 04/30/2003
Action: Monitoring Report - Quarterly

Map ID
Direction
Distance
Elevation

MAP FINDINGS

Site

Database(s)

EDR ID Number
EPA ID Number

CRYSTAL CREAM & BUTTER (Continued)

S101302694

Global Id: T0607700029
Action Type: RESPONSE
Date: 11/17/1986
Action: Other Report / Document

Global Id: T0607700029
Action Type: RESPONSE
Date: 09/02/1994
Action: Interim Remedial Action Report

Global Id: T0607700029
Action Type: RESPONSE
Date: 02/13/1996
Action: Soil and Water Investigation Report

Global Id: T0607700029
Action Type: RESPONSE
Date: 10/07/1999
Action: Monitoring Report - Quarterly

Global Id: T0607700029
Action Type: RESPONSE
Date: 05/18/1995
Action: Monitoring Report - Quarterly

Global Id: T0607700029
Action Type: RESPONSE
Date: 10/06/1999
Action: Monitoring Report - Quarterly

Global Id: T0607700029
Action Type: RESPONSE
Date: 06/28/2001
Action: Monitoring Report - Quarterly

Global Id: T0607700029
Action Type: RESPONSE
Date: 07/10/1997
Action: Site Assessment Report

Global Id: T0607700029
Action Type: RESPONSE
Date: 08/12/1996
Action: Site Assessment Report

Global Id: T0607700029
Action Type: RESPONSE
Date: 01/16/2002
Action: Monitoring Report - Quarterly

Global Id: T0607700029
Action Type: RESPONSE
Date: 02/05/2001
Action: Monitoring Report - Quarterly

Global Id: T0607700029
Action Type: RESPONSE

Map ID
Direction
Distance
Elevation

MAP FINDINGS

Site

Database(s)

EDR ID Number
EPA ID Number

CRYSTAL CREAM & BUTTER (Continued)

S101302694

Date: 11/19/1996
Action: Monitoring Report - Quarterly

Global Id: T0607700029
Action Type: RESPONSE
Date: 01/23/1987
Action: Soil and Water Investigation Report

Global Id: T0607700029
Action Type: RESPONSE
Date: 10/13/1994
Action: Monitoring Report - Quarterly

Global Id: T0607700029
Action Type: RESPONSE
Date: 03/12/2002
Action: Monitoring Report - Quarterly

Global Id: T0607700029
Action Type: RESPONSE
Date: 01/08/2003
Action: Monitoring Report - Quarterly

Global Id: T0607700029
Action Type: ENFORCEMENT
Date: 08/10/1999
Action: Notification - Fee Title Owners Notice

Global Id: T0607700029
Action Type: ENFORCEMENT
Date: 11/18/1986
Action: Notification - Proposition 65

Global Id: T0607700029
Action Type: ENFORCEMENT
Date: 11/09/2011
Action: File review

Global Id: T0607700029
Action Type: Other
Date: 09/15/1986
Action: Leak Discovery

Global Id: T0607700029
Action Type: RESPONSE
Date: 05/10/2018
Action: Other Workplan - Regulator Responded

Global Id: T0607700029
Action Type: RESPONSE
Date: 07/26/2018
Action: Soil and Water Investigation Workplan - Addendum - Regulator Responded

Global Id: T0607700029
Action Type: ENFORCEMENT
Date: 07/16/2012
Action: File review

Map ID
Direction
Distance
Elevation

MAP FINDINGS

Site

Database(s)

EDR ID Number
EPA ID Number

CRYSTAL CREAM & BUTTER (Continued)

S101302694

Global Id:	T0607700029
Action Type:	REMEDIATION
Date:	02/20/2002
Action:	In Situ Physical/Chemical Treatment (other than SVE)
Global Id:	T0607700029
Action Type:	ENFORCEMENT
Date:	01/14/1991
Action:	Notice of Reimbursement
Global Id:	T0607700029
Action Type:	ENFORCEMENT
Date:	05/30/2012
Action:	Technical Correspondence / Assistance / Other
Global Id:	T0607700029
Action Type:	ENFORCEMENT
Date:	06/27/2018
Action:	Staff Letter
Global Id:	T0607700029
Action Type:	ENFORCEMENT
Date:	09/18/2018
Action:	Staff Letter
Global Id:	T0607700029
Action Type:	Other
Date:	09/15/1986
Action:	Leak Stopped
Global Id:	T0607700029
Action Type:	ENFORCEMENT
Date:	08/11/2008
Action:	Technical Correspondence / Assistance / Other - #08/11/08
Global Id:	T0607700029
Action Type:	ENFORCEMENT
Date:	11/16/2010
Action:	File review
Global Id:	T0607700029
Action Type:	ENFORCEMENT
Date:	08/03/2012
Action:	File review
Global Id:	T0607700029
Action Type:	ENFORCEMENT
Date:	09/05/2013
Action:	File review
Global Id:	T0607700029
Action Type:	ENFORCEMENT
Date:	02/11/2013
Action:	File review
Global Id:	T0607700029
Action Type:	ENFORCEMENT

Map ID
Direction
Distance
Elevation

MAP FINDINGS

Site

Database(s)

EDR ID Number
EPA ID Number

CRYSTAL CREAM & BUTTER (Continued)

S101302694

Date:	02/13/2009
Action:	File review
Global Id:	T0607700029
Action Type:	ENFORCEMENT
Date:	05/15/2009
Action:	File review
Global Id:	T0607700029
Action Type:	ENFORCEMENT
Date:	07/22/2013
Action:	File review
Global Id:	T0607700029
Action Type:	ENFORCEMENT
Date:	05/10/2012
Action:	File review
Global Id:	T0607700029
Action Type:	ENFORCEMENT
Date:	09/10/2018
Action:	Clean Up Fund - Case Closure Review Summary Report (RSR)
Global Id:	T0607700029
Action Type:	Other
Date:	07/03/1987
Action:	Leak Reported
Global Id:	T0607700029
Action Type:	ENFORCEMENT
Date:	07/21/2009
Action:	File review
Global Id:	T0607700029
Action Type:	ENFORCEMENT
Date:	12/17/2014
Action:	File review
Global Id:	T0607700029
Action Type:	ENFORCEMENT
Date:	07/07/2015
Action:	Staff Letter
Global Id:	T0607700029
Action Type:	ENFORCEMENT
Date:	10/21/2019
Action:	Staff Letter
Global Id:	T0607700029
Action Type:	ENFORCEMENT
Date:	08/31/2009
Action:	Technical Correspondence / Assistance / Other
Global Id:	T0607700029
Action Type:	ENFORCEMENT
Date:	12/22/2009
Action:	File review

Map ID
Direction
Distance
Elevation

MAP FINDINGS

Site

Database(s)

EDR ID Number
EPA ID Number

CRYSTAL CREAM & BUTTER (Continued)

S101302694

Global Id: T0607700029
Action Type: ENFORCEMENT
Date: 01/11/2010
Action: Meeting

Global Id: T0607700029
Action Type: ENFORCEMENT
Date: 12/18/2014
Action: Meeting

Global Id: T0607700029
Action Type: ENFORCEMENT
Date: 01/09/2015
Action: Staff Letter

Global Id: T0607700029
Action Type: ENFORCEMENT
Date: 12/12/2014
Action: Staff Letter

Global Id: T0607700029
Action Type: ENFORCEMENT
Date: 06/02/2010
Action: File review

Global Id: T0607700029
Action Type: ENFORCEMENT
Date: 05/01/2014
Action: File review

LUST:

Global Id: T0607700029
Status: Open - Case Begin Date
Status Date: 09/15/1986

Global Id: T0607700029
Status: Open - Site Assessment
Status Date: 10/07/1986

Global Id: T0607700029
Status: Open - Remediation
Status Date: 02/20/2002

Global Id: T0607700029
Status: Open - Site Assessment
Status Date: 07/21/2009

Global Id: T0607700029
Status: Open - Inactive
Status Date: 05/25/2010

Global Id: T0607700029
Status: Open - Inactive
Status Date: 02/11/2013

Global Id: T0607700029
Status: Open - Site Assessment

Map ID
Direction
Distance
Elevation

MAP FINDINGS

Site

Database(s)

EDR ID Number
EPA ID Number

CRYSTAL CREAM & BUTTER (Continued)

S101302694

Status Date: 04/22/2013
Global Id: T0607700029
Status: Open - Verification Monitoring
Status Date: 10/16/2018

LUST REG 5:

Name: CRYSTAL CREAM & BUTTER
Address: 404 FREMONT ST W
City: STOCKTON
Region: 5
Status: Remedial action (cleanup) Underway
Case Number: 390041
Case Type: Drinking Water Aquifer affected
Substance: GASOLINE
Staff Initials: JLB
Lead Agency: Local
Program: LUST
MTBE Code: 4

CORTESE:

Name: CRYSTAL CREAM & BUTTER
Address: 404 FREMONT ST W
City,State,Zip: STOCKTON, CA 95203
Region: CORTESE
Envirostor Id: Not reported
Global ID: T0607700029
Site/Facility Type: LUST CLEANUP SITE
Cleanup Status: OPEN - VERIFICATION MONITORING
Status Date: Not reported
Site Code: Not reported
Latitude: Not reported
Longitude: Not reported
Owner: Not reported
Enf Type: Not reported
Swat R: Not reported
Flag: active
Order No: Not reported
Waste Discharge System No: Not reported
Effective Date: Not reported
Region 2: Not reported
WID Id: Not reported
Solid Waste Id No: Not reported
Waste Management Uit Name: Not reported
File Name: Active Open

HIST CORTESE:

edr_fname: CRYSTAL CREAM & BUTTER
edr_fadd1: 404 FREMONT
City,State,Zip: STOCKTON, CA 95203
Region: CORTESE
Facility County Code: 39
Reg By: LTNKA
Reg Id: 390041

Map ID
Direction
Distance
Elevation

MAP FINDINGS

Site

Database(s)

EDR ID Number
EPA ID Number

CRYSTAL CREAM & BUTTER (Continued)

S101302694

NOTIFY 65:

Name: CRYSTAL CREAM & BUTTER
Address: 404 FREMONT ST W
City,State,Zip: STOCKTON, CA 95203
Date Reported: Not reported
Staff Initials: Not reported
Board File Number: Not reported
Facility Type: Not reported
Discharge Date: Not reported
Issue Date: 11/18/1986
Incident Description: Not reported

CERS:

Name: CRYSTAL CREAM & BUTTER
Address: 404 FREMONT ST W
City,State,Zip: STOCKTON, CA 95203
Site ID: 206364
CERS ID: T0607700029
CERS Description: Leaking Underground Storage Tank Cleanup Site

Affiliation:

Affiliation Type Desc: Regional Board Caseworker
Entity Name: VERA FISCHER - CENTRAL VALLEY RWQCB (REGION 5S)
Entity Title: Not reported
Affiliation Address: 11020 SUN CENTER DRIVE #200
Affiliation City: RANCHO CORDOVA
Affiliation State: CA
Affiliation Country: Not reported
Affiliation Zip: Not reported
Affiliation Phone: Not reported

661
South
1/2-1
0.983 mi.
5192 ft.

CLASSIFICATION YARD
AUBURN, CA

FUDS 1024903726
N/A

Relative:
Lower
Actual:
12 ft.

FUDS:

EPA Region: 09
Installation ID: CA99799F572700
Congressional District Number: 09
Facility Name: CLASSIFICATION YARD
FUDS Number: J09CA0786
City: AUBURN
State: CA
County: PLACER
Object ID: 1631
USACE District: Sacramento District (SPK)
Status: Properties without projects
Current Owner: State Government
EMS Map Link: <https://fudsportal.usace.army.mil/ems/ems/inventory/map/map?id=57711>
Eligibility: Eligible
Has Projects: No
NPL Status: Not Listed
Latitude: 37.922222220000002
Longitude: -121.272499999999

ORPHAN SUMMARY

City	EDR ID	Site Name	Site Address	Zip	Database(s)
STOCKTON	S121676966	STOCKTON MOSS GARDEN EAST	E 1810 FRESNO AVE AT CHARTER W	95206	CIWQS
STOCKTON	S112957767	CITY OF STOCKTON	609 & 611 CHURCH ST	95203	HAZNET, HWTS
STOCKTON	S112973274	CITY OF STOCKTON	701 & 855 W WEBER AVE	95203	HAZNET, HWTS
STOCKTON	S105790160	CALIF. ARMY NATIONAL GUARD FACILIT	8010 AIRPORT WAY & 2000 STIMSO		CPS-SLIC
STOCKTON	S114592786	CARNATION PLANT/DIAMOND DIST.	540 AURORA (AKA: 969 FRE		RGA LUST
STOCKTON	S114592785	CARNATION PLANT/DIAMOND DIST.	540 AURORA (AKA: 969 FREMONT)		RGA LUST
STOCKTON	S114592784	CARNATION PLANT/DIAMOND DIST.	540 AURORA (AKA: 969		RGA LUST
STOCKTON	S114592783	CARNATION PLANT/DIAMOND DIST.	540 AURORA (AKA: 969 FREMONT		RGA LUST
STOCKTON	S114592782	CARNATION PLANT/DIAMOND DIST.	540 AURORA (AKA: 969 FREMONT)		RGA LUST
STOCKTON	S114660475	NEW HOLLAND FORD - STOCKTON	2150 CHARTER WAY W		RGA LUST
STOCKTON	S114660473	NEW HOLLAND FORD - STOCKTON *	2150 CHARTER WAY W		RGA LUST
STOCKTON	S114696257	STOCKTON FORD NEW HOLLAND	2150 CHARTER WAY W		RGA LUST
STOCKTON	S114696256	STOCKTON FORD NEW HOLLAND *	2150 CHARTER WAY W		RGA LUST
STOCKTON	S124751172	STOCKTON GENERATOR EXCH	245 W CHARTER WAY	95206	HWTS
STOCKTON	S112960802	CITY OF STOCKTON	621 N CHURCH ST	95202	HAZNET, HWTS
STOCKTON	S110655187	SAN JOAQUIN COUNTY MOTOR POOL	DELLA/HAZELTON SOUTH	95202	LUST, Cortese
STOCKTON	S105692198	SAN JOAQUIN COUTY MOTOR POOL	DELLA/HAZELTON SOUTH	95202	LUST
STOCKTON	S110501999	CITY OF STOCKTON	DIAMOND/WORTH STREET	95205	EMI
STOCKTON	S106230420	EL DORADO APARTMENTS DEVELOPMENT (EL DORADO ST S		CPS-SLIC
STOCKTON	S126138092	WESTERN DENTAL	434 E DR MARTIN LUTHER KING JR	95206	CERS HAZ WASTE
STOCKTON	S112907914	THE CITY OF STOCKTON HOUSING & RED	222,234 N EL DORADO & 148 E MI	95204	HAZNET, HWTS
STOCKTON	S114592787	CARNATION PLANT/DIAMOND DIST.	969 FREEMONT (AKA 540 AURORA)		RGA LUST
STOCKTON	1023224861	CARNATION PLANT/DIAMOND DIST.	969 FREEMONT (AKA 540 AURORA)	95202	FINDS
STOCKTON	S106842910	SAFETY KLEEN**	225 FREMONT ST, W		CPS-SLIC
STOCKTON	S106230434	KOPPEL STOCKTON TERMINAL	2025 HAZELTON AVE W		CPS-SLIC
STOCKTON	S121676984	STOCKTON TRADING COMPANY	592 E HAZELTON & 701 S STANISL	95206	CIWQS
STOCKTON	S124769939	STOCKTON AUTO REPAIR	732 E LAFAYETTE	95203	HWTS
STOCKTON	S123751003	1X CITY OF STOCKTON	MAIN FIRE STATION	95202	HAZNET, HWTS
STOCKTON	S123705253	1X CITY OF STOCKTON	MAIN CITY LIBRARY	95202	HAZNET, HWTS
STOCKTON	S124708947	STOCKTON COLLEGIATE INTERNATIONAL	400 E. MAIN ST. SUITE 131	95202	HWTS
STOCKTON	S124561118	BANK OF STOCKTON	310 E MAIN ST	95203	HWTS
STOCKTON	S114696293	STOCKTON POLICE DEPARTMENT	22 MARKET ST E		RGA LUST
STOCKTON	S124552913	ARCHDIOCESE OF STOCKTON	ST MARY'S CHURCH	95202	HWTS
STOCKTON	S124532348	1X PORT OF STOCKTON FOOD DIST INC	1950 E MINER ST	95205	HWTS
STOCKTON	S124874939	BOYD'S DRIVE LINE SERVICE OF STOCK	679 E MINER AVE	95202	HWTS
STOCKTON	S112933401	CITY OF STOCKTON	200 FT N.E. ON EL DORADO & WEB	95202	HAZNET, HWTS
STOCKTON	S121661766	PACIFIC ETHANOL INC STOCKTON SITE	948 NAVY DR & W WASHINGTON ST	95206	CIWQS
STOCKTON	S114671057	PORT OF STOCKTON	PORT RD 21/WASHINGTON		RGA LUST
STOCKTON	S109603663	CITY OF STOCKTON	110 W SONORA ST. ; FIRE STAT.#	95203	EMI
STOCKTON	S124574178	CITY OF STOCKTON - PURCHASING DEPA	529 E SONORA ST	95203	HWTS
STOCKTON	1023247999	PORT OF STOCKTON SHIP LOADING	STOCKTON DEEP WATER CHANNEL	95202	FINDS
STOCKTON	S124937077	STOCKTON ENGINE AND MACHINE	826 NORTH UNION ST	95205	HWTS
STOCKTON	1014178885	PORT OF STOCKTON SUPER SERV AUTO R	502 WASHINGTON W		EDR Hist Auto

Count: 50 records.

ORPHAN SUMMARY

City	EDR ID	Site Name	Site Address	Zip	Database(s)
STOCKTON	S106230484	HYDROAGRI NORTH AMERICA, HJ BAKER	WASHINGTON ST, EAST OF NAVY DR		CPS-SLIC
STOCKTON	S106707872	STOCKTON REDEVEL AGENCY- NORTHSHOR	WEBER ST		CPS-SLIC
STOCKTON	S124620093	THE SALVATION ARMY STOCKTON CORPS	1305 E WEBER AVE	95205	HWTS
STOCKTON	S124545795	CITY OF STOCKTON	402 W WEBER	95202	HWTS
STOCKTON	S121676962	STOCKTON MARINA & JOAN DARRAH PROM	WEBER AVE & CENTER ST	95202	CIWQS
STOCKTON	S106230488	UNION ICE COMPANY [ARCHIVED]	1320 WEBER ST W		CPS-SLIC
STOCKTON	S106842923	MULTI-MODAL SIX-BLOCK PROJECT	WEBER ST		CPS-SLIC

GOVERNMENT RECORDS SEARCHED / DATA CURRENCY TRACKING

To maintain currency of the following federal and state databases, EDR contacts the appropriate governmental agency on a monthly or quarterly basis, as required.

Number of Days to Update: Provides confirmation that EDR is reporting records that have been updated within 90 days from the date the government agency made the information available to the public.

STANDARD ENVIRONMENTAL RECORDS

Federal NPL site list

NPL: National Priority List

National Priorities List (Superfund). The NPL is a subset of CERCLIS and identifies over 1,200 sites for priority cleanup under the Superfund Program. NPL sites may encompass relatively large areas. As such, EDR provides polygon coverage for over 1,000 NPL site boundaries produced by EPA's Environmental Photographic Interpretation Center (EPIC) and regional EPA offices.

Date of Government Version: 07/29/2020	Source: EPA
Date Data Arrived at EDR: 08/03/2020	Telephone: N/A
Date Made Active in Reports: 08/25/2020	Last EDR Contact: 10/01/2020
Number of Days to Update: 22	Next Scheduled EDR Contact: 01/11/2021
	Data Release Frequency: Quarterly

NPL Site Boundaries

Sources:

EPA's Environmental Photographic Interpretation Center (EPIC)
Telephone: 202-564-7333

EPA Region 1
Telephone 617-918-1143

EPA Region 6
Telephone: 214-655-6659

EPA Region 3
Telephone 215-814-5418

EPA Region 7
Telephone: 913-551-7247

EPA Region 4
Telephone 404-562-8033

EPA Region 8
Telephone: 303-312-6774

EPA Region 5
Telephone 312-886-6686

EPA Region 9
Telephone: 415-947-4246

EPA Region 10
Telephone 206-553-8665

Proposed NPL: Proposed National Priority List Sites

A site that has been proposed for listing on the National Priorities List through the issuance of a proposed rule in the Federal Register. EPA then accepts public comments on the site, responds to the comments, and places on the NPL those sites that continue to meet the requirements for listing.

Date of Government Version: 07/29/2020	Source: EPA
Date Data Arrived at EDR: 08/03/2020	Telephone: N/A
Date Made Active in Reports: 08/25/2020	Last EDR Contact: 10/02/2020
Number of Days to Update: 22	Next Scheduled EDR Contact: 01/11/2021
	Data Release Frequency: Quarterly

NPL LIENS: Federal Superfund Liens

Federal Superfund Liens. Under the authority granted the USEPA by CERCLA of 1980, the USEPA has the authority to file liens against real property in order to recover remedial action expenditures or when the property owner received notification of potential liability. USEPA compiles a listing of filed notices of Superfund Liens.

GOVERNMENT RECORDS SEARCHED / DATA CURRENCY TRACKING

Date of Government Version: 10/15/1991
Date Data Arrived at EDR: 02/02/1994
Date Made Active in Reports: 03/30/1994
Number of Days to Update: 56

Source: EPA
Telephone: 202-564-4267
Last EDR Contact: 08/15/2011
Next Scheduled EDR Contact: 11/28/2011
Data Release Frequency: No Update Planned

Federal Delisted NPL site list

Delisted NPL: National Priority List Deletions

The National Oil and Hazardous Substances Pollution Contingency Plan (NCP) establishes the criteria that the EPA uses to delete sites from the NPL. In accordance with 40 CFR 300.425.(e), sites may be deleted from the NPL where no further response is appropriate.

Date of Government Version: 07/29/2020
Date Data Arrived at EDR: 08/03/2020
Date Made Active in Reports: 08/25/2020
Number of Days to Update: 22

Source: EPA
Telephone: N/A
Last EDR Contact: 10/01/2020
Next Scheduled EDR Contact: 01/11/2021
Data Release Frequency: Quarterly

Federal CERCLIS list

FEDERAL FACILITY: Federal Facility Site Information listing

A listing of National Priority List (NPL) and Base Realignment and Closure (BRAC) sites found in the Comprehensive Environmental Response, Compensation and Liability Information System (CERCLIS) Database where EPA Federal Facilities Restoration and Reuse Office is involved in cleanup activities.

Date of Government Version: 04/03/2019
Date Data Arrived at EDR: 04/05/2019
Date Made Active in Reports: 05/14/2019
Number of Days to Update: 39

Source: Environmental Protection Agency
Telephone: 703-603-8704
Last EDR Contact: 10/02/2020
Next Scheduled EDR Contact: 01/11/2021
Data Release Frequency: Varies

SEMS: Superfund Enterprise Management System

SEMS (Superfund Enterprise Management System) tracks hazardous waste sites, potentially hazardous waste sites, and remedial activities performed in support of EPA's Superfund Program across the United States. The list was formerly known as CERCLIS, renamed to SEMS by the EPA in 2015. The list contains data on potentially hazardous waste sites that have been reported to the USEPA by states, municipalities, private companies and private persons, pursuant to Section 103 of the Comprehensive Environmental Response, Compensation, and Liability Act (CERCLA). This dataset also contains sites which are either proposed to or on the National Priorities List (NPL) and the sites which are in the screening and assessment phase for possible inclusion on the NPL.

Date of Government Version: 07/29/2020
Date Data Arrived at EDR: 08/03/2020
Date Made Active in Reports: 08/25/2020
Number of Days to Update: 22

Source: EPA
Telephone: 800-424-9346
Last EDR Contact: 10/02/2020
Next Scheduled EDR Contact: 01/25/2021
Data Release Frequency: Quarterly

Federal CERCLIS NFRAP site list

SEMS-ARCHIVE: Superfund Enterprise Management System Archive

GOVERNMENT RECORDS SEARCHED / DATA CURRENCY TRACKING

SEMS-ARCHIVE (Superfund Enterprise Management System Archive) tracks sites that have no further interest under the Federal Superfund Program based on available information. The list was formerly known as the CERCLIS-NFRAP, renamed to SEMS ARCHIVE by the EPA in 2015. EPA may perform a minimal level of assessment work at a site while it is archived if site conditions change and/or new information becomes available. Archived sites have been removed and archived from the inventory of SEMS sites. Archived status indicates that, to the best of EPA's knowledge, assessment at a site has been completed and that EPA has determined no further steps will be taken to list the site on the National Priorities List (NPL), unless information indicates this decision was not appropriate or other considerations require a recommendation for listing at a later time. The decision does not necessarily mean that there is no hazard associated with a given site; it only means that, based upon available information, the location is not judged to be potential NPL site.

Date of Government Version: 07/29/2020	Source: EPA
Date Data Arrived at EDR: 08/03/2020	Telephone: 800-424-9346
Date Made Active in Reports: 08/25/2020	Last EDR Contact: 10/06/2020
Number of Days to Update: 22	Next Scheduled EDR Contact: 01/25/2021
	Data Release Frequency: Quarterly

Federal RCRA CORRACTS facilities list

CORRACTS: Corrective Action Report

CORRACTS identifies hazardous waste handlers with RCRA corrective action activity.

Date of Government Version: 06/15/2020	Source: EPA
Date Data Arrived at EDR: 06/22/2020	Telephone: 800-424-9346
Date Made Active in Reports: 09/17/2020	Last EDR Contact: 09/22/2020
Number of Days to Update: 87	Next Scheduled EDR Contact: 01/04/2021
	Data Release Frequency: Quarterly

Federal RCRA non-CORRACTS TSD facilities list

RCRA-TSDF: RCRA - Treatment, Storage and Disposal

RCRAInfo is EPA's comprehensive information system, providing access to data supporting the Resource Conservation and Recovery Act (RCRA) of 1976 and the Hazardous and Solid Waste Amendments (HSWA) of 1984. The database includes selective information on sites which generate, transport, store, treat and/or dispose of hazardous waste as defined by the Resource Conservation and Recovery Act (RCRA). Transporters are individuals or entities that move hazardous waste from the generator offsite to a facility that can recycle, treat, store, or dispose of the waste. TSDFs treat, store, or dispose of the waste.

Date of Government Version: 06/15/2020	Source: Environmental Protection Agency
Date Data Arrived at EDR: 06/22/2020	Telephone: (415) 495-8895
Date Made Active in Reports: 09/18/2020	Last EDR Contact: 09/22/2020
Number of Days to Update: 88	Next Scheduled EDR Contact: 01/04/2021
	Data Release Frequency: Quarterly

Federal RCRA generators list

RCRA-LQG: RCRA - Large Quantity Generators

RCRAInfo is EPA's comprehensive information system, providing access to data supporting the Resource Conservation and Recovery Act (RCRA) of 1976 and the Hazardous and Solid Waste Amendments (HSWA) of 1984. The database includes selective information on sites which generate, transport, store, treat and/or dispose of hazardous waste as defined by the Resource Conservation and Recovery Act (RCRA). Large quantity generators (LQGs) generate over 1,000 kilograms (kg) of hazardous waste, or over 1 kg of acutely hazardous waste per month.

Date of Government Version: 06/15/2020	Source: Environmental Protection Agency
Date Data Arrived at EDR: 06/22/2020	Telephone: (415) 495-8895
Date Made Active in Reports: 09/18/2020	Last EDR Contact: 09/22/2020
Number of Days to Update: 88	Next Scheduled EDR Contact: 01/04/2021
	Data Release Frequency: Quarterly

GOVERNMENT RECORDS SEARCHED / DATA CURRENCY TRACKING

RCRA-SQG: RCRA - Small Quantity Generators

RCRAInfo is EPA's comprehensive information system, providing access to data supporting the Resource Conservation and Recovery Act (RCRA) of 1976 and the Hazardous and Solid Waste Amendments (HSWA) of 1984. The database includes selective information on sites which generate, transport, store, treat and/or dispose of hazardous waste as defined by the Resource Conservation and Recovery Act (RCRA). Small quantity generators (SQGs) generate between 100 kg and 1,000 kg of hazardous waste per month.

Date of Government Version: 06/15/2020	Source: Environmental Protection Agency
Date Data Arrived at EDR: 06/22/2020	Telephone: (415) 495-8895
Date Made Active in Reports: 09/18/2020	Last EDR Contact: 09/22/2020
Number of Days to Update: 88	Next Scheduled EDR Contact: 01/04/2021
	Data Release Frequency: Quarterly

RCRA-VSQG: RCRA - Very Small Quantity Generators (Formerly Conditionally Exempt Small Quantity Generators)

RCRAInfo is EPA's comprehensive information system, providing access to data supporting the Resource Conservation and Recovery Act (RCRA) of 1976 and the Hazardous and Solid Waste Amendments (HSWA) of 1984. The database includes selective information on sites which generate, transport, store, treat and/or dispose of hazardous waste as defined by the Resource Conservation and Recovery Act (RCRA). Very small quantity generators (VSQGs) generate less than 100 kg of hazardous waste, or less than 1 kg of acutely hazardous waste per month.

Date of Government Version: 06/15/2020	Source: Environmental Protection Agency
Date Data Arrived at EDR: 06/22/2020	Telephone: (415) 495-8895
Date Made Active in Reports: 09/18/2020	Last EDR Contact: 09/22/2020
Number of Days to Update: 88	Next Scheduled EDR Contact: 01/04/2021
	Data Release Frequency: Quarterly

Federal institutional controls / engineering controls registries

LUCIS: Land Use Control Information System

LUCIS contains records of land use control information pertaining to the former Navy Base Realignment and Closure properties.

Date of Government Version: 05/15/2020	Source: Department of the Navy
Date Data Arrived at EDR: 05/19/2020	Telephone: 843-820-7326
Date Made Active in Reports: 06/18/2020	Last EDR Contact: 08/04/2020
Number of Days to Update: 30	Next Scheduled EDR Contact: 11/23/2020
	Data Release Frequency: Varies

US ENG CONTROLS: Engineering Controls Sites List

A listing of sites with engineering controls in place. Engineering controls include various forms of caps, building foundations, liners, and treatment methods to create pathway elimination for regulated substances to enter environmental media or effect human health.

Date of Government Version: 02/13/2020	Source: Environmental Protection Agency
Date Data Arrived at EDR: 02/20/2020	Telephone: 703-603-0695
Date Made Active in Reports: 05/15/2020	Last EDR Contact: 08/24/2020
Number of Days to Update: 85	Next Scheduled EDR Contact: 12/07/2020
	Data Release Frequency: Varies

US INST CONTROLS: Institutional Controls Sites List

A listing of sites with institutional controls in place. Institutional controls include administrative measures, such as groundwater use restrictions, construction restrictions, property use restrictions, and post remediation care requirements intended to prevent exposure to contaminants remaining on site. Deed restrictions are generally required as part of the institutional controls.

Date of Government Version: 02/13/2020	Source: Environmental Protection Agency
Date Data Arrived at EDR: 02/20/2020	Telephone: 703-603-0695
Date Made Active in Reports: 05/15/2020	Last EDR Contact: 08/24/2020
Number of Days to Update: 85	Next Scheduled EDR Contact: 12/07/2020
	Data Release Frequency: Varies

GOVERNMENT RECORDS SEARCHED / DATA CURRENCY TRACKING

Federal ERNS list

ERNS: Emergency Response Notification System

Emergency Response Notification System. ERNS records and stores information on reported releases of oil and hazardous substances.

Date of Government Version: 06/15/2020

Date Data Arrived at EDR: 06/22/2020

Date Made Active in Reports: 09/17/2020

Number of Days to Update: 87

Source: National Response Center, United States Coast Guard

Telephone: 202-267-2180

Last EDR Contact: 09/22/2020

Next Scheduled EDR Contact: 01/04/2021

Data Release Frequency: Quarterly

State- and tribal - equivalent NPL

RESPONSE: State Response Sites

Identifies confirmed release sites where DTSC is involved in remediation, either in a lead or oversight capacity. These confirmed release sites are generally high-priority and high potential risk.

Date of Government Version: 07/27/2020

Date Data Arrived at EDR: 07/27/2020

Date Made Active in Reports: 10/08/2020

Number of Days to Update: 73

Source: Department of Toxic Substances Control

Telephone: 916-323-3400

Last EDR Contact: 07/27/2020

Next Scheduled EDR Contact: 11/09/2020

Data Release Frequency: Quarterly

State- and tribal - equivalent CERCLIS

ENVIROSTOR: EnviroStor Database

The Department of Toxic Substances Control's (DTSC's) Site Mitigation and Brownfields Reuse Program's (SMBRP's) EnviroStor database identifies sites that have known contamination or sites for which there may be reasons to investigate further. The database includes the following site types: Federal Superfund sites (National Priorities List (NPL)); State Response, including Military Facilities and State Superfund; Voluntary Cleanup; and School sites. EnviroStor provides similar information to the information that was available in CalSites, and provides additional site information, including, but not limited to, identification of formerly-contaminated properties that have been released for reuse, properties where environmental deed restrictions have been recorded to prevent inappropriate land uses, and risk characterization information that is used to assess potential impacts to public health and the environment at contaminated sites.

Date of Government Version: 07/27/2020

Date Data Arrived at EDR: 07/27/2020

Date Made Active in Reports: 10/08/2020

Number of Days to Update: 73

Source: Department of Toxic Substances Control

Telephone: 916-323-3400

Last EDR Contact: 07/27/2020

Next Scheduled EDR Contact: 11/09/2020

Data Release Frequency: Quarterly

State and tribal landfill and/or solid waste disposal site lists

SWF/LF (SWIS): Solid Waste Information System

Active, Closed and Inactive Landfills. SWF/LF records typically contain an inventory of solid waste disposal facilities or landfills. These may be active or inactive facilities or open dumps that failed to meet RCRA Section 4004 criteria for solid waste landfills or disposal sites.

Date of Government Version: 05/11/2020

Date Data Arrived at EDR: 05/12/2020

Date Made Active in Reports: 07/27/2020

Number of Days to Update: 76

Source: Department of Resources Recycling and Recovery

Telephone: 916-341-6320

Last EDR Contact: 08/10/2020

Next Scheduled EDR Contact: 11/23/2020

Data Release Frequency: Quarterly

State and tribal leaking storage tank lists

GOVERNMENT RECORDS SEARCHED / DATA CURRENCY TRACKING

LUST REG 2: Fuel Leak List

Leaking Underground Storage Tank locations. Alameda, Contra Costa, Marin, Napa, San Francisco, San Mateo, Santa Clara, Solano, Sonoma counties.

Date of Government Version: 09/30/2004
Date Data Arrived at EDR: 10/20/2004
Date Made Active in Reports: 11/19/2004
Number of Days to Update: 30

Source: California Regional Water Quality Control Board San Francisco Bay Region (2)
Telephone: 510-622-2433
Last EDR Contact: 09/19/2011
Next Scheduled EDR Contact: 01/02/2012
Data Release Frequency: No Update Planned

LUST REG 3: Leaking Underground Storage Tank Database

Leaking Underground Storage Tank locations. Monterey, San Benito, San Luis Obispo, Santa Barbara, Santa Cruz counties.

Date of Government Version: 05/19/2003
Date Data Arrived at EDR: 05/19/2003
Date Made Active in Reports: 06/02/2003
Number of Days to Update: 14

Source: California Regional Water Quality Control Board Central Coast Region (3)
Telephone: 805-542-4786
Last EDR Contact: 07/18/2011
Next Scheduled EDR Contact: 10/31/2011
Data Release Frequency: No Update Planned

LUST REG 4: Underground Storage Tank Leak List

Los Angeles, Ventura counties. For more current information, please refer to the State Water Resources Control Board's LUST database.

Date of Government Version: 09/07/2004
Date Data Arrived at EDR: 09/07/2004
Date Made Active in Reports: 10/12/2004
Number of Days to Update: 35

Source: California Regional Water Quality Control Board Los Angeles Region (4)
Telephone: 213-576-6710
Last EDR Contact: 09/06/2011
Next Scheduled EDR Contact: 12/19/2011
Data Release Frequency: No Update Planned

LUST REG 9: Leaking Underground Storage Tank Report

Orange, Riverside, San Diego counties. For more current information, please refer to the State Water Resources Control Board's LUST database.

Date of Government Version: 03/01/2001
Date Data Arrived at EDR: 04/23/2001
Date Made Active in Reports: 05/21/2001
Number of Days to Update: 28

Source: California Regional Water Quality Control Board San Diego Region (9)
Telephone: 858-637-5595
Last EDR Contact: 09/26/2011
Next Scheduled EDR Contact: 01/09/2012
Data Release Frequency: No Update Planned

LUST: Leaking Underground Fuel Tank Report (GEOTRACKER)

Leaking Underground Storage Tank (LUST) Sites included in GeoTracker. GeoTracker is the Water Boards data management system for sites that impact, or have the potential to impact, water quality in California, with emphasis on groundwater.

Date of Government Version: 06/08/2020
Date Data Arrived at EDR: 06/09/2020
Date Made Active in Reports: 08/19/2020
Number of Days to Update: 71

Source: State Water Resources Control Board
Telephone: see region list
Last EDR Contact: 09/08/2020
Next Scheduled EDR Contact: 12/21/2020
Data Release Frequency: Quarterly

LUST REG 5: Leaking Underground Storage Tank Database

Leaking Underground Storage Tank locations. Alameda, Alpine, Amador, Butte, Colusa, Contra Costa, Calveras, El Dorado, Fresno, Glenn, Kern, Kings, Lake, Lassen, Madera, Mariposa, Merced, Modoc, Napa, Nevada, Placer, Plumas, Sacramento, San Joaquin, Shasta, Solano, Stanislaus, Sutter, Tehama, Tulare, Tuolumne, Yolo, Yuba counties.

Date of Government Version: 07/01/2008
Date Data Arrived at EDR: 07/22/2008
Date Made Active in Reports: 07/31/2008
Number of Days to Update: 9

Source: California Regional Water Quality Control Board Central Valley Region (5)
Telephone: 916-464-4834
Last EDR Contact: 07/01/2011
Next Scheduled EDR Contact: 10/17/2011
Data Release Frequency: No Update Planned

GOVERNMENT RECORDS SEARCHED / DATA CURRENCY TRACKING

LUST REG 6V: Leaking Underground Storage Tank Case Listing

Leaking Underground Storage Tank locations. Inyo, Kern, Los Angeles, Mono, San Bernardino counties.

Date of Government Version: 06/07/2005	Source: California Regional Water Quality Control Board Victorville Branch Office (6)
Date Data Arrived at EDR: 06/07/2005	Telephone: 760-241-7365
Date Made Active in Reports: 06/29/2005	Last EDR Contact: 09/12/2011
Number of Days to Update: 22	Next Scheduled EDR Contact: 12/26/2011
	Data Release Frequency: No Update Planned

LUST REG 1: Active Toxic Site Investigation

Del Norte, Humboldt, Lake, Mendocino, Modoc, Siskiyou, Sonoma, Trinity counties. For more current information, please refer to the State Water Resources Control Board's LUST database.

Date of Government Version: 02/01/2001	Source: California Regional Water Quality Control Board North Coast (1)
Date Data Arrived at EDR: 02/28/2001	Telephone: 707-570-3769
Date Made Active in Reports: 03/29/2001	Last EDR Contact: 08/01/2011
Number of Days to Update: 29	Next Scheduled EDR Contact: 11/14/2011
	Data Release Frequency: No Update Planned

LUST REG 8: Leaking Underground Storage Tanks

California Regional Water Quality Control Board Santa Ana Region (8). For more current information, please refer to the State Water Resources Control Board's LUST database.

Date of Government Version: 02/14/2005	Source: California Regional Water Quality Control Board Santa Ana Region (8)
Date Data Arrived at EDR: 02/15/2005	Telephone: 909-782-4496
Date Made Active in Reports: 03/28/2005	Last EDR Contact: 08/15/2011
Number of Days to Update: 41	Next Scheduled EDR Contact: 11/28/2011
	Data Release Frequency: No Update Planned

LUST REG 7: Leaking Underground Storage Tank Case Listing

Leaking Underground Storage Tank locations. Imperial, Riverside, San Diego, Santa Barbara counties.

Date of Government Version: 02/26/2004	Source: California Regional Water Quality Control Board Colorado River Basin Region (7)
Date Data Arrived at EDR: 02/26/2004	Telephone: 760-776-8943
Date Made Active in Reports: 03/24/2004	Last EDR Contact: 08/01/2011
Number of Days to Update: 27	Next Scheduled EDR Contact: 11/14/2011
	Data Release Frequency: No Update Planned

LUST REG 6L: Leaking Underground Storage Tank Case Listing

For more current information, please refer to the State Water Resources Control Board's LUST database.

Date of Government Version: 09/09/2003	Source: California Regional Water Quality Control Board Lahontan Region (6)
Date Data Arrived at EDR: 09/10/2003	Telephone: 530-542-5572
Date Made Active in Reports: 10/07/2003	Last EDR Contact: 09/12/2011
Number of Days to Update: 27	Next Scheduled EDR Contact: 12/26/2011
	Data Release Frequency: No Update Planned

INDIAN LUST R10: Leaking Underground Storage Tanks on Indian Land

LUSTs on Indian land in Alaska, Idaho, Oregon and Washington.

Date of Government Version: 04/14/2020	Source: EPA Region 10
Date Data Arrived at EDR: 05/20/2020	Telephone: 206-553-2857
Date Made Active in Reports: 08/12/2020	Last EDR Contact: 07/24/2020
Number of Days to Update: 84	Next Scheduled EDR Contact: 11/02/2020
	Data Release Frequency: Varies

INDIAN LUST R4: Leaking Underground Storage Tanks on Indian Land

LUSTs on Indian land in Florida, Mississippi and North Carolina.

Date of Government Version: 04/14/2020	Source: EPA Region 4
Date Data Arrived at EDR: 05/26/2020	Telephone: 404-562-8677
Date Made Active in Reports: 08/12/2020	Last EDR Contact: 07/24/2020
Number of Days to Update: 78	Next Scheduled EDR Contact: 11/02/2020
	Data Release Frequency: Varies

GOVERNMENT RECORDS SEARCHED / DATA CURRENCY TRACKING

INDIAN LUST R5: Leaking Underground Storage Tanks on Indian Land

Leaking underground storage tanks located on Indian Land in Michigan, Minnesota and Wisconsin.

Date of Government Version: 04/14/2020	Source: EPA, Region 5
Date Data Arrived at EDR: 05/20/2020	Telephone: 312-886-7439
Date Made Active in Reports: 08/12/2020	Last EDR Contact: 07/24/2020
Number of Days to Update: 84	Next Scheduled EDR Contact: 11/02/2020
	Data Release Frequency: Varies

INDIAN LUST R1: Leaking Underground Storage Tanks on Indian Land

A listing of leaking underground storage tank locations on Indian Land.

Date of Government Version: 04/29/2020	Source: EPA Region 1
Date Data Arrived at EDR: 05/20/2020	Telephone: 617-918-1313
Date Made Active in Reports: 08/12/2020	Last EDR Contact: 07/24/2020
Number of Days to Update: 84	Next Scheduled EDR Contact: 11/02/2020
	Data Release Frequency: Varies

INDIAN LUST R6: Leaking Underground Storage Tanks on Indian Land

LUSTs on Indian land in New Mexico and Oklahoma.

Date of Government Version: 04/08/2020	Source: EPA Region 6
Date Data Arrived at EDR: 05/20/2020	Telephone: 214-665-6597
Date Made Active in Reports: 08/12/2020	Last EDR Contact: 07/24/2020
Number of Days to Update: 84	Next Scheduled EDR Contact: 11/02/2020
	Data Release Frequency: Varies

INDIAN LUST R7: Leaking Underground Storage Tanks on Indian Land

LUSTs on Indian land in Iowa, Kansas, and Nebraska

Date of Government Version: 04/15/2020	Source: EPA Region 7
Date Data Arrived at EDR: 05/20/2020	Telephone: 913-551-7003
Date Made Active in Reports: 08/12/2020	Last EDR Contact: 07/24/2020
Number of Days to Update: 84	Next Scheduled EDR Contact: 11/02/2020
	Data Release Frequency: Varies

INDIAN LUST R8: Leaking Underground Storage Tanks on Indian Land

LUSTs on Indian land in Colorado, Montana, North Dakota, South Dakota, Utah and Wyoming.

Date of Government Version: 04/14/2020	Source: EPA Region 8
Date Data Arrived at EDR: 05/20/2020	Telephone: 303-312-6271
Date Made Active in Reports: 08/12/2020	Last EDR Contact: 07/24/2020
Number of Days to Update: 84	Next Scheduled EDR Contact: 11/02/2020
	Data Release Frequency: Varies

INDIAN LUST R9: Leaking Underground Storage Tanks on Indian Land

LUSTs on Indian land in Arizona, California, New Mexico and Nevada

Date of Government Version: 04/08/2020	Source: Environmental Protection Agency
Date Data Arrived at EDR: 05/20/2020	Telephone: 415-972-3372
Date Made Active in Reports: 08/12/2020	Last EDR Contact: 07/24/2020
Number of Days to Update: 84	Next Scheduled EDR Contact: 11/02/2020
	Data Release Frequency: Varies

CPS-SLIC: Statewide SLIC Cases (GEOTRACKER)

Cleanup Program Sites (CPS; also known as Site Cleanups [SC] and formerly known as Spills, Leaks, Investigations, and Cleanups [SLIC] sites) included in GeoTracker. GeoTracker is the Water Boards data management system for sites that impact, or have the potential to impact, water quality in California, with emphasis on groundwater.

Date of Government Version: 06/08/2020	Source: State Water Resources Control Board
Date Data Arrived at EDR: 06/09/2020	Telephone: 866-480-1028
Date Made Active in Reports: 08/19/2020	Last EDR Contact: 09/08/2020
Number of Days to Update: 71	Next Scheduled EDR Contact: 12/21/2020
	Data Release Frequency: Varies

GOVERNMENT RECORDS SEARCHED / DATA CURRENCY TRACKING

SLIC REG 1: Active Toxic Site Investigations

The SLIC (Spills, Leaks, Investigations and Cleanup) program is designed to protect and restore water quality from spills, leaks, and similar discharges.

Date of Government Version: 04/03/2003
Date Data Arrived at EDR: 04/07/2003
Date Made Active in Reports: 04/25/2003
Number of Days to Update: 18

Source: California Regional Water Quality Control Board, North Coast Region (1)
Telephone: 707-576-2220
Last EDR Contact: 08/01/2011
Next Scheduled EDR Contact: 11/14/2011
Data Release Frequency: No Update Planned

SLIC REG 2: Spills, Leaks, Investigation & Cleanup Cost Recovery Listing

The SLIC (Spills, Leaks, Investigations and Cleanup) program is designed to protect and restore water quality from spills, leaks, and similar discharges.

Date of Government Version: 09/30/2004
Date Data Arrived at EDR: 10/20/2004
Date Made Active in Reports: 11/19/2004
Number of Days to Update: 30

Source: Regional Water Quality Control Board San Francisco Bay Region (2)
Telephone: 510-286-0457
Last EDR Contact: 09/19/2011
Next Scheduled EDR Contact: 01/02/2012
Data Release Frequency: No Update Planned

SLIC REG 3: Spills, Leaks, Investigation & Cleanup Cost Recovery Listing

The SLIC (Spills, Leaks, Investigations and Cleanup) program is designed to protect and restore water quality from spills, leaks, and similar discharges.

Date of Government Version: 05/18/2006
Date Data Arrived at EDR: 05/18/2006
Date Made Active in Reports: 06/15/2006
Number of Days to Update: 28

Source: California Regional Water Quality Control Board Central Coast Region (3)
Telephone: 805-549-3147
Last EDR Contact: 07/18/2011
Next Scheduled EDR Contact: 10/31/2011
Data Release Frequency: No Update Planned

SLIC REG 4: Spills, Leaks, Investigation & Cleanup Cost Recovery Listing

The SLIC (Spills, Leaks, Investigations and Cleanup) program is designed to protect and restore water quality from spills, leaks, and similar discharges.

Date of Government Version: 11/17/2004
Date Data Arrived at EDR: 11/18/2004
Date Made Active in Reports: 01/04/2005
Number of Days to Update: 47

Source: Region Water Quality Control Board Los Angeles Region (4)
Telephone: 213-576-6600
Last EDR Contact: 07/01/2011
Next Scheduled EDR Contact: 10/17/2011
Data Release Frequency: No Update Planned

SLIC REG 5: Spills, Leaks, Investigation & Cleanup Cost Recovery Listing

The SLIC (Spills, Leaks, Investigations and Cleanup) program is designed to protect and restore water quality from spills, leaks, and similar discharges.

Date of Government Version: 04/01/2005
Date Data Arrived at EDR: 04/05/2005
Date Made Active in Reports: 04/21/2005
Number of Days to Update: 16

Source: Regional Water Quality Control Board Central Valley Region (5)
Telephone: 916-464-3291
Last EDR Contact: 09/12/2011
Next Scheduled EDR Contact: 12/26/2011
Data Release Frequency: No Update Planned

SLIC REG 6V: Spills, Leaks, Investigation & Cleanup Cost Recovery Listing

The SLIC (Spills, Leaks, Investigations and Cleanup) program is designed to protect and restore water quality from spills, leaks, and similar discharges.

Date of Government Version: 05/24/2005
Date Data Arrived at EDR: 05/25/2005
Date Made Active in Reports: 06/16/2005
Number of Days to Update: 22

Source: Regional Water Quality Control Board, Victorville Branch
Telephone: 619-241-6583
Last EDR Contact: 08/15/2011
Next Scheduled EDR Contact: 11/28/2011
Data Release Frequency: No Update Planned

GOVERNMENT RECORDS SEARCHED / DATA CURRENCY TRACKING

SLIC REG 6L: SLIC Sites

The SLIC (Spills, Leaks, Investigations and Cleanup) program is designed to protect and restore water quality from spills, leaks, and similar discharges.

Date of Government Version: 09/07/2004
Date Data Arrived at EDR: 09/07/2004
Date Made Active in Reports: 10/12/2004
Number of Days to Update: 35

Source: California Regional Water Quality Control Board, Lahontan Region
Telephone: 530-542-5574
Last EDR Contact: 08/15/2011
Next Scheduled EDR Contact: 11/28/2011
Data Release Frequency: No Update Planned

SLIC REG 7: SLIC List

The SLIC (Spills, Leaks, Investigations and Cleanup) program is designed to protect and restore water quality from spills, leaks, and similar discharges.

Date of Government Version: 11/24/2004
Date Data Arrived at EDR: 11/29/2004
Date Made Active in Reports: 01/04/2005
Number of Days to Update: 36

Source: California Regional Quality Control Board, Colorado River Basin Region
Telephone: 760-346-7491
Last EDR Contact: 08/01/2011
Next Scheduled EDR Contact: 11/14/2011
Data Release Frequency: No Update Planned

SLIC REG 8: Spills, Leaks, Investigation & Cleanup Cost Recovery Listing

The SLIC (Spills, Leaks, Investigations and Cleanup) program is designed to protect and restore water quality from spills, leaks, and similar discharges.

Date of Government Version: 04/03/2008
Date Data Arrived at EDR: 04/03/2008
Date Made Active in Reports: 04/14/2008
Number of Days to Update: 11

Source: California Region Water Quality Control Board Santa Ana Region (8)
Telephone: 951-782-3298
Last EDR Contact: 09/12/2011
Next Scheduled EDR Contact: 12/26/2011
Data Release Frequency: No Update Planned

SLIC REG 9: Spills, Leaks, Investigation & Cleanup Cost Recovery Listing

The SLIC (Spills, Leaks, Investigations and Cleanup) program is designed to protect and restore water quality from spills, leaks, and similar discharges.

Date of Government Version: 09/10/2007
Date Data Arrived at EDR: 09/11/2007
Date Made Active in Reports: 09/28/2007
Number of Days to Update: 17

Source: California Regional Water Quality Control Board San Diego Region (9)
Telephone: 858-467-2980
Last EDR Contact: 08/08/2011
Next Scheduled EDR Contact: 11/21/2011
Data Release Frequency: No Update Planned

State and tribal registered storage tank lists

FEMA UST: Underground Storage Tank Listing

A listing of all FEMA owned underground storage tanks.

Date of Government Version: 02/01/2020
Date Data Arrived at EDR: 03/19/2020
Date Made Active in Reports: 06/09/2020
Number of Days to Update: 82

Source: FEMA
Telephone: 202-646-5797
Last EDR Contact: 10/01/2020
Next Scheduled EDR Contact: 01/18/2021
Data Release Frequency: Varies

UST: Active UST Facilities

Active UST facilities gathered from the local regulatory agencies

Date of Government Version: 06/08/2020
Date Data Arrived at EDR: 06/09/2020
Date Made Active in Reports: 08/20/2020
Number of Days to Update: 72

Source: SWRCB
Telephone: 916-341-5851
Last EDR Contact: 09/08/2020
Next Scheduled EDR Contact: 12/21/2020
Data Release Frequency: Semi-Annually

GOVERNMENT RECORDS SEARCHED / DATA CURRENCY TRACKING

MILITARY UST SITES: Military UST Sites (GEOTRACKER)

Military ust sites

Date of Government Version: 06/08/2020	Source: State Water Resources Control Board
Date Data Arrived at EDR: 06/09/2020	Telephone: 866-480-1028
Date Made Active in Reports: 08/19/2020	Last EDR Contact: 09/08/2020
Number of Days to Update: 71	Next Scheduled EDR Contact: 12/21/2020
	Data Release Frequency: Varies

UST CLOSURE: Proposed Closure of Underground Storage Tank (UST) Cases

UST cases that are being considered for closure by either the State Water Resources Control Board or the Executive Director have been posted for a 60-day public comment period. UST Case Closures being proposed for consideration by the State Water Resources Control Board. These are primarily UST cases that meet closure criteria under the decisional framework in State Water Board Resolution No. 92-49 and other Board orders. UST Case Closures proposed for consideration by the Executive Director pursuant to State Water Board Resolution No. 2012-0061. These are cases that meet the criteria of the Low-Threat UST Case Closure Policy. UST Case Closure Review Denials and Approved Orders.

Date of Government Version: 05/26/2020	Source: State Water Resources Control Board
Date Data Arrived at EDR: 06/09/2020	Telephone: 916-327-7844
Date Made Active in Reports: 08/20/2020	Last EDR Contact: 09/08/2020
Number of Days to Update: 72	Next Scheduled EDR Contact: 12/21/2020
	Data Release Frequency: Varies

AST: Aboveground Petroleum Storage Tank Facilities

A listing of aboveground storage tank petroleum storage tank locations.

Date of Government Version: 07/06/2016	Source: California Environmental Protection Agency
Date Data Arrived at EDR: 07/12/2016	Telephone: 916-327-5092
Date Made Active in Reports: 09/19/2016	Last EDR Contact: 09/15/2020
Number of Days to Update: 69	Next Scheduled EDR Contact: 12/28/2020
	Data Release Frequency: Varies

INDIAN UST R4: Underground Storage Tanks on Indian Land

The Indian Underground Storage Tank (UST) database provides information about underground storage tanks on Indian land in EPA Region 4 (Alabama, Florida, Georgia, Kentucky, Mississippi, North Carolina, South Carolina, Tennessee and Tribal Nations)

Date of Government Version: 04/14/2020	Source: EPA Region 4
Date Data Arrived at EDR: 05/26/2020	Telephone: 404-562-9424
Date Made Active in Reports: 08/12/2020	Last EDR Contact: 07/24/2020
Number of Days to Update: 78	Next Scheduled EDR Contact: 11/02/2020
	Data Release Frequency: Varies

INDIAN UST R7: Underground Storage Tanks on Indian Land

The Indian Underground Storage Tank (UST) database provides information about underground storage tanks on Indian land in EPA Region 7 (Iowa, Kansas, Missouri, Nebraska, and 9 Tribal Nations).

Date of Government Version: 04/03/2020	Source: EPA Region 7
Date Data Arrived at EDR: 05/20/2020	Telephone: 913-551-7003
Date Made Active in Reports: 08/12/2020	Last EDR Contact: 07/24/2020
Number of Days to Update: 84	Next Scheduled EDR Contact: 11/02/2020
	Data Release Frequency: Varies

INDIAN UST R10: Underground Storage Tanks on Indian Land

The Indian Underground Storage Tank (UST) database provides information about underground storage tanks on Indian land in EPA Region 10 (Alaska, Idaho, Oregon, Washington, and Tribal Nations).

Date of Government Version: 04/14/2020	Source: EPA Region 10
Date Data Arrived at EDR: 05/20/2020	Telephone: 206-553-2857
Date Made Active in Reports: 08/12/2020	Last EDR Contact: 07/24/2020
Number of Days to Update: 84	Next Scheduled EDR Contact: 11/02/2020
	Data Release Frequency: Varies

GOVERNMENT RECORDS SEARCHED / DATA CURRENCY TRACKING

INDIAN UST R9: Underground Storage Tanks on Indian Land

The Indian Underground Storage Tank (UST) database provides information about underground storage tanks on Indian land in EPA Region 9 (Arizona, California, Hawaii, Nevada, the Pacific Islands, and Tribal Nations).

Date of Government Version: 04/08/2020	Source: EPA Region 9
Date Data Arrived at EDR: 05/20/2020	Telephone: 415-972-3368
Date Made Active in Reports: 08/12/2020	Last EDR Contact: 07/23/2020
Number of Days to Update: 84	Next Scheduled EDR Contact: 11/01/2020
	Data Release Frequency: Varies

INDIAN UST R6: Underground Storage Tanks on Indian Land

The Indian Underground Storage Tank (UST) database provides information about underground storage tanks on Indian land in EPA Region 6 (Louisiana, Arkansas, Oklahoma, New Mexico, Texas and 65 Tribes).

Date of Government Version: 04/08/2020	Source: EPA Region 6
Date Data Arrived at EDR: 05/20/2020	Telephone: 214-665-7591
Date Made Active in Reports: 08/12/2020	Last EDR Contact: 07/24/2020
Number of Days to Update: 84	Next Scheduled EDR Contact: 11/02/2020
	Data Release Frequency: Varies

INDIAN UST R5: Underground Storage Tanks on Indian Land

The Indian Underground Storage Tank (UST) database provides information about underground storage tanks on Indian land in EPA Region 5 (Michigan, Minnesota and Wisconsin and Tribal Nations).

Date of Government Version: 04/14/2020	Source: EPA Region 5
Date Data Arrived at EDR: 05/20/2020	Telephone: 312-886-6136
Date Made Active in Reports: 08/12/2020	Last EDR Contact: 07/24/2020
Number of Days to Update: 84	Next Scheduled EDR Contact: 11/02/2020
	Data Release Frequency: Varies

INDIAN UST R1: Underground Storage Tanks on Indian Land

The Indian Underground Storage Tank (UST) database provides information about underground storage tanks on Indian land in EPA Region 1 (Connecticut, Maine, Massachusetts, New Hampshire, Rhode Island, Vermont and ten Tribal Nations).

Date of Government Version: 04/29/2020	Source: EPA, Region 1
Date Data Arrived at EDR: 05/20/2020	Telephone: 617-918-1313
Date Made Active in Reports: 08/12/2020	Last EDR Contact: 07/24/2020
Number of Days to Update: 84	Next Scheduled EDR Contact: 11/02/2020
	Data Release Frequency: Varies

INDIAN UST R8: Underground Storage Tanks on Indian Land

The Indian Underground Storage Tank (UST) database provides information about underground storage tanks on Indian land in EPA Region 8 (Colorado, Montana, North Dakota, South Dakota, Utah, Wyoming and 27 Tribal Nations).

Date of Government Version: 04/14/2020	Source: EPA Region 8
Date Data Arrived at EDR: 05/20/2020	Telephone: 303-312-6137
Date Made Active in Reports: 08/13/2020	Last EDR Contact: 07/24/2020
Number of Days to Update: 85	Next Scheduled EDR Contact: 11/02/2020
	Data Release Frequency: Varies

State and tribal voluntary cleanup sites

VCP: Voluntary Cleanup Program Properties

Contains low threat level properties with either confirmed or unconfirmed releases and the project proponents have request that DTSC oversee investigation and/or cleanup activities and have agreed to provide coverage for DTSC's costs.

Date of Government Version: 07/27/2020	Source: Department of Toxic Substances Control
Date Data Arrived at EDR: 07/27/2020	Telephone: 916-323-3400
Date Made Active in Reports: 10/08/2020	Last EDR Contact: 07/27/2020
Number of Days to Update: 73	Next Scheduled EDR Contact: 11/09/2020
	Data Release Frequency: Quarterly

GOVERNMENT RECORDS SEARCHED / DATA CURRENCY TRACKING

INDIAN VCP R7: Voluntary Cleanup Priority Listing

A listing of voluntary cleanup priority sites located on Indian Land located in Region 7.

Date of Government Version: 03/20/2008	Source: EPA, Region 7
Date Data Arrived at EDR: 04/22/2008	Telephone: 913-551-7365
Date Made Active in Reports: 05/19/2008	Last EDR Contact: 04/20/2009
Number of Days to Update: 27	Next Scheduled EDR Contact: 07/20/2009
	Data Release Frequency: Varies

INDIAN VCP R1: Voluntary Cleanup Priority Listing

A listing of voluntary cleanup priority sites located on Indian Land located in Region 1.

Date of Government Version: 07/27/2015	Source: EPA, Region 1
Date Data Arrived at EDR: 09/29/2015	Telephone: 617-918-1102
Date Made Active in Reports: 02/18/2016	Last EDR Contact: 09/16/2020
Number of Days to Update: 142	Next Scheduled EDR Contact: 01/04/2021
	Data Release Frequency: Varies

State and tribal Brownfields sites

BROWNFIELDS: Considered Brownfields Sites Listing

A listing of sites the SWRCB considers to be Brownfields since these are sites have come to them through the MOA Process.

Date of Government Version: 06/22/2020	Source: State Water Resources Control Board
Date Data Arrived at EDR: 06/22/2020	Telephone: 916-323-7905
Date Made Active in Reports: 09/04/2020	Last EDR Contact: 09/22/2020
Number of Days to Update: 74	Next Scheduled EDR Contact: 01/04/2021
	Data Release Frequency: Quarterly

ADDITIONAL ENVIRONMENTAL RECORDS

Local Brownfield lists

US BROWNFIELDS: A Listing of Brownfields Sites

Brownfields are real property, the expansion, redevelopment, or reuse of which may be complicated by the presence or potential presence of a hazardous substance, pollutant, or contaminant. Cleaning up and reinvesting in these properties takes development pressures off of undeveloped, open land, and both improves and protects the environment. Assessment, Cleanup and Redevelopment Exchange System (ACRES) stores information reported by EPA Brownfields grant recipients on brownfields properties assessed or cleaned up with grant funding as well as information on Targeted Brownfields Assessments performed by EPA Regions. A listing of ACRES Brownfield sites is obtained from Cleanups in My Community. Cleanups in My Community provides information on Brownfields properties for which information is reported back to EPA, as well as areas served by Brownfields grant programs.

Date of Government Version: 06/01/2020	Source: Environmental Protection Agency
Date Data Arrived at EDR: 06/02/2020	Telephone: 202-566-2777
Date Made Active in Reports: 06/09/2020	Last EDR Contact: 09/15/2020
Number of Days to Update: 7	Next Scheduled EDR Contact: 12/28/2020
	Data Release Frequency: Semi-Annually

Local Lists of Landfill / Solid Waste Disposal Sites

WMUDS/SWAT: Waste Management Unit Database

Waste Management Unit Database System. WMUDS is used by the State Water Resources Control Board staff and the Regional Water Quality Control Boards for program tracking and inventory of waste management units. WMUDS is composed of the following databases: Facility Information, Scheduled Inspections Information, Waste Management Unit Information, SWAT Program Information, SWAT Report Summary Information, SWAT Report Summary Data, Chapter 15 (formerly Subchapter 15) Information, Chapter 15 Monitoring Parameters, TPCA Program Information, RCRA Program Information, Closure Information, and Interested Parties Information.

GOVERNMENT RECORDS SEARCHED / DATA CURRENCY TRACKING

Date of Government Version: 04/01/2000
Date Data Arrived at EDR: 04/10/2000
Date Made Active in Reports: 05/10/2000
Number of Days to Update: 30

Source: State Water Resources Control Board
Telephone: 916-227-4448
Last EDR Contact: 07/21/2020
Next Scheduled EDR Contact: 11/09/2020
Data Release Frequency: No Update Planned

SWRCY: Recycler Database

A listing of recycling facilities in California.

Date of Government Version: 06/08/2020
Date Data Arrived at EDR: 06/09/2020
Date Made Active in Reports: 08/19/2020
Number of Days to Update: 71

Source: Department of Conservation
Telephone: 916-323-3836
Last EDR Contact: 09/08/2020
Next Scheduled EDR Contact: 12/21/2020
Data Release Frequency: Quarterly

HAULERS: Registered Waste Tire Haulers Listing

A listing of registered waste tire haulers.

Date of Government Version: 05/28/2020
Date Data Arrived at EDR: 05/29/2020
Date Made Active in Reports: 08/12/2020
Number of Days to Update: 75

Source: Integrated Waste Management Board
Telephone: 916-341-6422
Last EDR Contact: 08/04/2020
Next Scheduled EDR Contact: 11/23/2020
Data Release Frequency: Varies

INDIAN ODI: Report on the Status of Open Dumps on Indian Lands

Location of open dumps on Indian land.

Date of Government Version: 12/31/1998
Date Data Arrived at EDR: 12/03/2007
Date Made Active in Reports: 01/24/2008
Number of Days to Update: 52

Source: Environmental Protection Agency
Telephone: 703-308-8245
Last EDR Contact: 07/21/2020
Next Scheduled EDR Contact: 11/09/2020
Data Release Frequency: Varies

ODI: Open Dump Inventory

An open dump is defined as a disposal facility that does not comply with one or more of the Part 257 or Part 258 Subtitle D Criteria.

Date of Government Version: 06/30/1985
Date Data Arrived at EDR: 08/09/2004
Date Made Active in Reports: 09/17/2004
Number of Days to Update: 39

Source: Environmental Protection Agency
Telephone: 800-424-9346
Last EDR Contact: 06/09/2004
Next Scheduled EDR Contact: N/A
Data Release Frequency: No Update Planned

DEBRIS REGION 9: Torres Martinez Reservation Illegal Dump Site Locations

A listing of illegal dump sites location on the Torres Martinez Indian Reservation located in eastern Riverside County and northern Imperial County, California.

Date of Government Version: 01/12/2009
Date Data Arrived at EDR: 05/07/2009
Date Made Active in Reports: 09/21/2009
Number of Days to Update: 137

Source: EPA, Region 9
Telephone: 415-947-4219
Last EDR Contact: 07/14/2020
Next Scheduled EDR Contact: 11/02/2020
Data Release Frequency: No Update Planned

IHS OPEN DUMPS: Open Dumps on Indian Land

A listing of all open dumps located on Indian Land in the United States.

Date of Government Version: 04/01/2014
Date Data Arrived at EDR: 08/06/2014
Date Made Active in Reports: 01/29/2015
Number of Days to Update: 176

Source: Department of Health & Human Services, Indian Health Service
Telephone: 301-443-1452
Last EDR Contact: 07/31/2020
Next Scheduled EDR Contact: 11/09/2020
Data Release Frequency: Varies

GOVERNMENT RECORDS SEARCHED / DATA CURRENCY TRACKING

Local Lists of Hazardous waste / Contaminated Sites

US HIST CDL: National Clandestine Laboratory Register

A listing of clandestine drug lab locations that have been removed from the DEAs National Clandestine Laboratory Register.

Date of Government Version: 03/18/2020	Source: Drug Enforcement Administration
Date Data Arrived at EDR: 03/19/2020	Telephone: 202-307-1000
Date Made Active in Reports: 06/09/2020	Last EDR Contact: 08/19/2020
Number of Days to Update: 82	Next Scheduled EDR Contact: 12/07/2020
	Data Release Frequency: No Update Planned

HIST CAL-SITES: Calsites Database

The Calsites database contains potential or confirmed hazardous substance release properties. In 1996, California EPA reevaluated and significantly reduced the number of sites in the Calsites database. No longer updated by the state agency. It has been replaced by ENVIROSTOR.

Date of Government Version: 08/08/2005	Source: Department of Toxic Substance Control
Date Data Arrived at EDR: 08/03/2006	Telephone: 916-323-3400
Date Made Active in Reports: 08/24/2006	Last EDR Contact: 02/23/2009
Number of Days to Update: 21	Next Scheduled EDR Contact: 05/25/2009
	Data Release Frequency: No Update Planned

SCH: School Property Evaluation Program

This category contains proposed and existing school sites that are being evaluated by DTSC for possible hazardous materials contamination. In some cases, these properties may be listed in the CalSites category depending on the level of threat to public health and safety or the environment they pose.

Date of Government Version: 07/27/2020	Source: Department of Toxic Substances Control
Date Data Arrived at EDR: 07/27/2020	Telephone: 916-323-3400
Date Made Active in Reports: 10/08/2020	Last EDR Contact: 07/27/2020
Number of Days to Update: 73	Next Scheduled EDR Contact: 11/09/2020
	Data Release Frequency: Quarterly

CDL: Clandestine Drug Labs

A listing of drug lab locations. Listing of a location in this database does not indicate that any illegal drug lab materials were or were not present there, and does not constitute a determination that the location either requires or does not require additional cleanup work.

Date of Government Version: 06/30/2019	Source: Department of Toxic Substances Control
Date Data Arrived at EDR: 05/28/2020	Telephone: 916-255-6504
Date Made Active in Reports: 08/12/2020	Last EDR Contact: 10/01/2020
Number of Days to Update: 76	Next Scheduled EDR Contact: 01/18/2021
	Data Release Frequency: Varies

TOXIC PITS: Toxic Pits Cleanup Act Sites

Toxic PITS Cleanup Act Sites. TOXIC PITS identifies sites suspected of containing hazardous substances where cleanup has not yet been completed.

Date of Government Version: 07/01/1995	Source: State Water Resources Control Board
Date Data Arrived at EDR: 08/30/1995	Telephone: 916-227-4364
Date Made Active in Reports: 09/26/1995	Last EDR Contact: 01/26/2009
Number of Days to Update: 27	Next Scheduled EDR Contact: 04/27/2009
	Data Release Frequency: No Update Planned

CERS HAZ WASTE: CERS HAZ WASTE

List of sites in the California Environmental Protection Agency (CalEPA) Regulated Site Portal which fall under the Hazardous Chemical Management, Hazardous Waste Onsite Treatment, Household Hazardous Waste Collection, Hazardous Waste Generator, and RCRA LQ HW Generator programs.

GOVERNMENT RECORDS SEARCHED / DATA CURRENCY TRACKING

Date of Government Version: 07/20/2020
Date Data Arrived at EDR: 07/21/2020
Date Made Active in Reports: 10/07/2020
Number of Days to Update: 78

Source: CalEPA
Telephone: 916-323-2514
Last EDR Contact: 07/21/2020
Next Scheduled EDR Contact: 11/02/2020
Data Release Frequency: Quarterly

US CDL: Clandestine Drug Labs

A listing of clandestine drug lab locations. The U.S. Department of Justice ("the Department") provides this web site as a public service. It contains addresses of some locations where law enforcement agencies reported they found chemicals or other items that indicated the presence of either clandestine drug laboratories or dumpsites. In most cases, the source of the entries is not the Department, and the Department has not verified the entry and does not guarantee its accuracy. Members of the public must verify the accuracy of all entries by, for example, contacting local law enforcement and local health departments.

Date of Government Version: 03/18/2020
Date Data Arrived at EDR: 03/19/2020
Date Made Active in Reports: 06/09/2020
Number of Days to Update: 82

Source: Drug Enforcement Administration
Telephone: 202-307-1000
Last EDR Contact: 08/19/2020
Next Scheduled EDR Contact: 12/07/2020
Data Release Frequency: Quarterly

PFAS: PFAS Contamination Site Location Listing

A listing of PFAS contaminated sites included in the GeoTracker database.

Date of Government Version: 06/08/2020
Date Data Arrived at EDR: 06/09/2020
Date Made Active in Reports: 08/19/2020
Number of Days to Update: 71

Source: State Water Resources Control Board
Telephone: 866-480-1028
Last EDR Contact: 09/08/2020
Next Scheduled EDR Contact: 12/21/2020
Data Release Frequency: Varies

Local Lists of Registered Storage Tanks

SWEEPS UST: SWEEPS UST Listing

Statewide Environmental Evaluation and Planning System. This underground storage tank listing was updated and maintained by a company contacted by the SWRCB in the early 1990's. The listing is no longer updated or maintained. The local agency is the contact for more information on a site on the SWEEPS list.

Date of Government Version: 06/01/1994
Date Data Arrived at EDR: 07/07/2005
Date Made Active in Reports: 08/11/2005
Number of Days to Update: 35

Source: State Water Resources Control Board
Telephone: N/A
Last EDR Contact: 06/03/2005
Next Scheduled EDR Contact: N/A
Data Release Frequency: No Update Planned

UST MENDOCINO: Mendocino County UST Database

A listing of underground storage tank locations in Mendocino County.

Date of Government Version: 05/20/2020
Date Data Arrived at EDR: 05/20/2020
Date Made Active in Reports: 08/06/2020
Number of Days to Update: 78

Source: Department of Public Health
Telephone: 707-463-4466
Last EDR Contact: 08/17/2020
Next Scheduled EDR Contact: 12/07/2020
Data Release Frequency: Annually

HIST UST: Hazardous Substance Storage Container Database

The Hazardous Substance Storage Container Database is a historical listing of UST sites. Refer to local/county source for current data.

Date of Government Version: 10/15/1990
Date Data Arrived at EDR: 01/25/1991
Date Made Active in Reports: 02/12/1991
Number of Days to Update: 18

Source: State Water Resources Control Board
Telephone: 916-341-5851
Last EDR Contact: 07/26/2001
Next Scheduled EDR Contact: N/A
Data Release Frequency: No Update Planned

GOVERNMENT RECORDS SEARCHED / DATA CURRENCY TRACKING

SAN FRANCISCO AST: Aboveground Storage Tank Site Listing

Aboveground storage tank sites

Date of Government Version: 05/04/2020
Date Data Arrived at EDR: 05/06/2020
Date Made Active in Reports: 07/17/2020
Number of Days to Update: 72

Source: San Francisco County Department of Public Health
Telephone: 415-252-3896
Last EDR Contact: 07/28/2020
Next Scheduled EDR Contact: 11/16/2020
Data Release Frequency: Varies

CERS TANKS: California Environmental Reporting System (CERS) Tanks

List of sites in the California Environmental Protection Agency (CalEPA) Regulated Site Portal which fall under the Aboveground Petroleum Storage and Underground Storage Tank regulatory programs.

Date of Government Version: 07/20/2020
Date Data Arrived at EDR: 07/21/2020
Date Made Active in Reports: 10/07/2020
Number of Days to Update: 78

Source: California Environmental Protection Agency
Telephone: 916-323-2514
Last EDR Contact: 07/21/2020
Next Scheduled EDR Contact: 11/02/2020
Data Release Frequency: Quarterly

CA FID UST: Facility Inventory Database

The Facility Inventory Database (FID) contains a historical listing of active and inactive underground storage tank locations from the State Water Resource Control Board. Refer to local/county source for current data.

Date of Government Version: 10/31/1994
Date Data Arrived at EDR: 09/05/1995
Date Made Active in Reports: 09/29/1995
Number of Days to Update: 24

Source: California Environmental Protection Agency
Telephone: 916-341-5851
Last EDR Contact: 12/28/1998
Next Scheduled EDR Contact: N/A
Data Release Frequency: No Update Planned

Local Land Records

LIENS: Environmental Liens Listing

A listing of property locations with environmental liens for California where DTSC is a lien holder.

Date of Government Version: 05/28/2020
Date Data Arrived at EDR: 05/29/2020
Date Made Active in Reports: 08/12/2020
Number of Days to Update: 75

Source: Department of Toxic Substances Control
Telephone: 916-323-3400
Last EDR Contact: 08/25/2020
Next Scheduled EDR Contact: 12/14/2020
Data Release Frequency: Varies

LIENS 2: CERCLA Lien Information

A Federal CERCLA ('Superfund') lien can exist by operation of law at any site or property at which EPA has spent Superfund monies. These monies are spent to investigate and address releases and threatened releases of contamination. CERCLIS provides information as to the identity of these sites and properties.

Date of Government Version: 07/29/2020
Date Data Arrived at EDR: 08/03/2020
Date Made Active in Reports: 08/25/2020
Number of Days to Update: 22

Source: Environmental Protection Agency
Telephone: 202-564-6023
Last EDR Contact: 10/01/2020
Next Scheduled EDR Contact: 01/11/2021
Data Release Frequency: Semi-Annually

DEED: Deed Restriction Listing

GOVERNMENT RECORDS SEARCHED / DATA CURRENCY TRACKING

Site Mitigation and Brownfields Reuse Program Facility Sites with Deed Restrictions & Hazardous Waste Management Program Facility Sites with Deed / Land Use Restriction. The DTSC Site Mitigation and Brownfields Reuse Program (SMBRP) list includes sites cleaned up under the program's oversight and generally does not include current or former hazardous waste facilities that required a hazardous waste facility permit. The list represents deed restrictions that are active. Some sites have multiple deed restrictions. The DTSC Hazardous Waste Management Program (HWMP) has developed a list of current or former hazardous waste facilities that have a recorded land use restriction at the local county recorder's office. The land use restrictions on this list were required by the DTSC HWMP as a result of the presence of hazardous substances that remain on site after the facility (or part of the facility) has been closed or cleaned up. The types of land use restriction include deed notice, deed restriction, or a land use restriction that binds current and future owners.

Date of Government Version: 06/01/2020	Source: DTSC and SWRCB
Date Data Arrived at EDR: 06/02/2020	Telephone: 916-323-3400
Date Made Active in Reports: 08/14/2020	Last EDR Contact: 08/31/2020
Number of Days to Update: 73	Next Scheduled EDR Contact: 12/14/2020
	Data Release Frequency: Semi-Annually

Records of Emergency Release Reports

HMIRS: Hazardous Materials Information Reporting System

Hazardous Materials Incident Report System. HMIRS contains hazardous material spill incidents reported to DOT.

Date of Government Version: 06/22/2020	Source: U.S. Department of Transportation
Date Data Arrived at EDR: 06/23/2020	Telephone: 202-366-4555
Date Made Active in Reports: 09/17/2020	Last EDR Contact: 09/22/2020
Number of Days to Update: 86	Next Scheduled EDR Contact: 01/04/2021
	Data Release Frequency: Quarterly

CHMIRS: California Hazardous Material Incident Report System

California Hazardous Material Incident Reporting System. CHMIRS contains information on reported hazardous material incidents (accidental releases or spills).

Date of Government Version: 06/30/2020	Source: Office of Emergency Services
Date Data Arrived at EDR: 07/21/2020	Telephone: 916-845-8400
Date Made Active in Reports: 10/07/2020	Last EDR Contact: 07/21/2020
Number of Days to Update: 78	Next Scheduled EDR Contact: 11/02/2020
	Data Release Frequency: Semi-Annually

LDS: Land Disposal Sites Listing (GEOTRACKER)

Land Disposal sites (Landfills) included in GeoTracker. GeoTracker is the Water Boards data management system for sites that impact, or have the potential to impact, water quality in California, with emphasis on groundwater.

Date of Government Version: 06/08/2020	Source: State Water Quality Control Board
Date Data Arrived at EDR: 06/09/2020	Telephone: 866-480-1028
Date Made Active in Reports: 08/19/2020	Last EDR Contact: 09/08/2020
Number of Days to Update: 71	Next Scheduled EDR Contact: 12/21/2020
	Data Release Frequency: Quarterly

MCS: Military Cleanup Sites Listing (GEOTRACKER)

Military sites (consisting of: Military UST sites; Military Privatized sites; and Military Cleanup sites [formerly known as DoD non UST]) included in GeoTracker. GeoTracker is the Water Boards data management system for sites that impact, or have the potential to impact, water quality in California, with emphasis on groundwater.

Date of Government Version: 06/08/2020	Source: State Water Resources Control Board
Date Data Arrived at EDR: 06/09/2020	Telephone: 866-480-1028
Date Made Active in Reports: 08/19/2020	Last EDR Contact: 09/08/2020
Number of Days to Update: 71	Next Scheduled EDR Contact: 12/21/2020
	Data Release Frequency: Quarterly

GOVERNMENT RECORDS SEARCHED / DATA CURRENCY TRACKING

SPILLS 90: SPILLS90 data from FirstSearch

Spills 90 includes those spill and release records available exclusively from FirstSearch databases. Typically, they may include chemical, oil and/or hazardous substance spills recorded after 1990. Duplicate records that are already included in EDR incident and release records are not included in Spills 90.

Date of Government Version: 06/06/2012	Source: FirstSearch
Date Data Arrived at EDR: 01/03/2013	Telephone: N/A
Date Made Active in Reports: 02/22/2013	Last EDR Contact: 01/03/2013
Number of Days to Update: 50	Next Scheduled EDR Contact: N/A
	Data Release Frequency: No Update Planned

Other Ascertainable Records

RCRA NonGen / NLR: RCRA - Non Generators / No Longer Regulated

RCRAInfo is EPA's comprehensive information system, providing access to data supporting the Resource Conservation and Recovery Act (RCRA) of 1976 and the Hazardous and Solid Waste Amendments (HSWA) of 1984. The database includes selective information on sites which generate, transport, store, treat and/or dispose of hazardous waste as defined by the Resource Conservation and Recovery Act (RCRA). Non-Generators do not presently generate hazardous waste.

Date of Government Version: 06/15/2020	Source: Environmental Protection Agency
Date Data Arrived at EDR: 06/22/2020	Telephone: (415) 495-8895
Date Made Active in Reports: 09/18/2020	Last EDR Contact: 09/22/2020
Number of Days to Update: 88	Next Scheduled EDR Contact: 01/04/2021
	Data Release Frequency: Quarterly

FUDS: Formerly Used Defense Sites

The listing includes locations of Formerly Used Defense Sites properties where the US Army Corps of Engineers is actively working or will take necessary cleanup actions.

Date of Government Version: 05/13/2020	Source: U.S. Army Corps of Engineers
Date Data Arrived at EDR: 05/18/2020	Telephone: 202-528-4285
Date Made Active in Reports: 08/12/2020	Last EDR Contact: 08/13/2020
Number of Days to Update: 86	Next Scheduled EDR Contact: 11/30/2020
	Data Release Frequency: Varies

DOD: Department of Defense Sites

This data set consists of federally owned or administered lands, administered by the Department of Defense, that have any area equal to or greater than 640 acres of the United States, Puerto Rico, and the U.S. Virgin Islands.

Date of Government Version: 12/31/2005	Source: USGS
Date Data Arrived at EDR: 11/10/2006	Telephone: 888-275-8747
Date Made Active in Reports: 01/11/2007	Last EDR Contact: 07/09/2020
Number of Days to Update: 62	Next Scheduled EDR Contact: 10/19/2020
	Data Release Frequency: Semi-Annually

FEDLAND: Federal and Indian Lands

Federally and Indian administrated lands of the United States. Lands included are administrated by: Army Corps of Engineers, Bureau of Reclamation, National Wild and Scenic River, National Wildlife Refuge, Public Domain Land, Wilderness, Wilderness Study Area, Wildlife Management Area, Bureau of Indian Affairs, Bureau of Land Management, Department of Justice, Forest Service, Fish and Wildlife Service, National Park Service.

Date of Government Version: 04/02/2018	Source: U.S. Geological Survey
Date Data Arrived at EDR: 04/11/2018	Telephone: 888-275-8747
Date Made Active in Reports: 11/06/2019	Last EDR Contact: 10/08/2020
Number of Days to Update: 574	Next Scheduled EDR Contact: 01/18/2021
	Data Release Frequency: N/A

SCRD DRYCLEANERS: State Coalition for Remediation of Drycleaners Listing

The State Coalition for Remediation of Drycleaners was established in 1998, with support from the U.S. EPA Office of Superfund Remediation and Technology Innovation. It is comprised of representatives of states with established drycleaner remediation programs. Currently the member states are Alabama, Connecticut, Florida, Illinois, Kansas, Minnesota, Missouri, North Carolina, Oregon, South Carolina, Tennessee, Texas, and Wisconsin.

GOVERNMENT RECORDS SEARCHED / DATA CURRENCY TRACKING

Date of Government Version: 01/01/2017
Date Data Arrived at EDR: 02/03/2017
Date Made Active in Reports: 04/07/2017
Number of Days to Update: 63

Source: Environmental Protection Agency
Telephone: 615-532-8599
Last EDR Contact: 08/05/2020
Next Scheduled EDR Contact: 11/23/2020
Data Release Frequency: Varies

US FIN ASSUR: Financial Assurance Information

All owners and operators of facilities that treat, store, or dispose of hazardous waste are required to provide proof that they will have sufficient funds to pay for the clean up, closure, and post-closure care of their facilities.

Date of Government Version: 06/15/2020
Date Data Arrived at EDR: 06/22/2020
Date Made Active in Reports: 09/10/2020
Number of Days to Update: 80

Source: Environmental Protection Agency
Telephone: 202-566-1917
Last EDR Contact: 09/22/2020
Next Scheduled EDR Contact: 01/04/2021
Data Release Frequency: Quarterly

EPA WATCH LIST: EPA WATCH LIST

EPA maintains a "Watch List" to facilitate dialogue between EPA, state and local environmental agencies on enforcement matters relating to facilities with alleged violations identified as either significant or high priority. Being on the Watch List does not mean that the facility has actually violated the law only that an investigation by EPA or a state or local environmental agency has led those organizations to allege that an unproven violation has in fact occurred. Being on the Watch List does not represent a higher level of concern regarding the alleged violations that were detected, but instead indicates cases requiring additional dialogue between EPA, state and local agencies - primarily because of the length of time the alleged violation has gone unaddressed or unresolved.

Date of Government Version: 08/30/2013
Date Data Arrived at EDR: 03/21/2014
Date Made Active in Reports: 06/17/2014
Number of Days to Update: 88

Source: Environmental Protection Agency
Telephone: 617-520-3000
Last EDR Contact: 07/31/2020
Next Scheduled EDR Contact: 11/16/2020
Data Release Frequency: Quarterly

2020 COR ACTION: 2020 Corrective Action Program List

The EPA has set ambitious goals for the RCRA Corrective Action program by creating the 2020 Corrective Action Universe. This RCRA cleanup baseline includes facilities expected to need corrective action. The 2020 universe contains a wide variety of sites. Some properties are heavily contaminated while others were contaminated but have since been cleaned up. Still others have not been fully investigated yet, and may require little or no remediation. Inclusion in the 2020 Universe does not necessarily imply failure on the part of a facility to meet its RCRA obligations.

Date of Government Version: 09/30/2017
Date Data Arrived at EDR: 05/08/2018
Date Made Active in Reports: 07/20/2018
Number of Days to Update: 73

Source: Environmental Protection Agency
Telephone: 703-308-4044
Last EDR Contact: 08/06/2020
Next Scheduled EDR Contact: 11/16/2020
Data Release Frequency: Varies

TSCA: Toxic Substances Control Act

Toxic Substances Control Act. TSCA identifies manufacturers and importers of chemical substances included on the TSCA Chemical Substance Inventory list. It includes data on the production volume of these substances by plant site.

Date of Government Version: 12/31/2016
Date Data Arrived at EDR: 06/17/2020
Date Made Active in Reports: 09/10/2020
Number of Days to Update: 85

Source: EPA
Telephone: 202-260-5521
Last EDR Contact: 09/18/2020
Next Scheduled EDR Contact: 12/28/2020
Data Release Frequency: Every 4 Years

TRIS: Toxic Chemical Release Inventory System

Toxic Release Inventory System. TRIS identifies facilities which release toxic chemicals to the air, water and land in reportable quantities under SARA Title III Section 313.

GOVERNMENT RECORDS SEARCHED / DATA CURRENCY TRACKING

Date of Government Version: 12/31/2018
Date Data Arrived at EDR: 02/05/2020
Date Made Active in Reports: 04/24/2020
Number of Days to Update: 79

Source: EPA
Telephone: 202-566-0250
Last EDR Contact: 08/14/2020
Next Scheduled EDR Contact: 11/30/2020
Data Release Frequency: Annually

SSTS: Section 7 Tracking Systems

Section 7 of the Federal Insecticide, Fungicide and Rodenticide Act, as amended (92 Stat. 829) requires all registered pesticide-producing establishments to submit a report to the Environmental Protection Agency by March 1st each year. Each establishment must report the types and amounts of pesticides, active ingredients and devices being produced, and those having been produced and sold or distributed in the past year.

Date of Government Version: 07/20/2020
Date Data Arrived at EDR: 07/21/2020
Date Made Active in Reports: 10/08/2020
Number of Days to Update: 79

Source: EPA
Telephone: 202-564-4203
Last EDR Contact: 07/21/2020
Next Scheduled EDR Contact: 11/02/2020
Data Release Frequency: Annually

ROD: Records Of Decision

Record of Decision. ROD documents mandate a permanent remedy at an NPL (Superfund) site containing technical and health information to aid in the cleanup.

Date of Government Version: 07/29/2020
Date Data Arrived at EDR: 08/03/2020
Date Made Active in Reports: 08/25/2020
Number of Days to Update: 22

Source: EPA
Telephone: 703-416-0223
Last EDR Contact: 10/01/2020
Next Scheduled EDR Contact: 12/14/2020
Data Release Frequency: Annually

RMP: Risk Management Plans

When Congress passed the Clean Air Act Amendments of 1990, it required EPA to publish regulations and guidance for chemical accident prevention at facilities using extremely hazardous substances. The Risk Management Program Rule (RMP Rule) was written to implement Section 112(r) of these amendments. The rule, which built upon existing industry codes and standards, requires companies of all sizes that use certain flammable and toxic substances to develop a Risk Management Program, which includes a(n): Hazard assessment that details the potential effects of an accidental release, an accident history of the last five years, and an evaluation of worst-case and alternative accidental releases; Prevention program that includes safety precautions and maintenance, monitoring, and employee training measures; and Emergency response program that spells out emergency health care, employee training measures and procedures for informing the public and response agencies (e.g the fire department) should an accident occur.

Date of Government Version: 01/31/2020
Date Data Arrived at EDR: 05/13/2020
Date Made Active in Reports: 08/03/2020
Number of Days to Update: 82

Source: Environmental Protection Agency
Telephone: 202-564-8600
Last EDR Contact: 07/15/2020
Next Scheduled EDR Contact: 11/02/2020
Data Release Frequency: Varies

RAATS: RCRA Administrative Action Tracking System

RCRA Administration Action Tracking System. RAATS contains records based on enforcement actions issued under RCRA pertaining to major violators and includes administrative and civil actions brought by the EPA. For administration actions after September 30, 1995, data entry in the RAATS database was discontinued. EPA will retain a copy of the database for historical records. It was necessary to terminate RAATS because a decrease in agency resources made it impossible to continue to update the information contained in the database.

Date of Government Version: 04/17/1995
Date Data Arrived at EDR: 07/03/1995
Date Made Active in Reports: 08/07/1995
Number of Days to Update: 35

Source: EPA
Telephone: 202-564-4104
Last EDR Contact: 06/02/2008
Next Scheduled EDR Contact: 09/01/2008
Data Release Frequency: No Update Planned

GOVERNMENT RECORDS SEARCHED / DATA CURRENCY TRACKING

PRP: Potentially Responsible Parties

A listing of verified Potentially Responsible Parties

Date of Government Version: 04/27/2020	Source: EPA
Date Data Arrived at EDR: 05/06/2020	Telephone: 202-564-6023
Date Made Active in Reports: 06/09/2020	Last EDR Contact: 10/01/2020
Number of Days to Update: 34	Next Scheduled EDR Contact: 11/16/2020
	Data Release Frequency: Quarterly

PADS: PCB Activity Database System

PCB Activity Database. PADS Identifies generators, transporters, commercial storers and/or brokers and disposers of PCB's who are required to notify the EPA of such activities.

Date of Government Version: 10/09/2019	Source: EPA
Date Data Arrived at EDR: 10/11/2019	Telephone: 202-566-0500
Date Made Active in Reports: 12/20/2019	Last EDR Contact: 10/02/2020
Number of Days to Update: 70	Next Scheduled EDR Contact: 01/18/2021
	Data Release Frequency: Annually

ICIS: Integrated Compliance Information System

The Integrated Compliance Information System (ICIS) supports the information needs of the national enforcement and compliance program as well as the unique needs of the National Pollutant Discharge Elimination System (NPDES) program.

Date of Government Version: 11/18/2016	Source: Environmental Protection Agency
Date Data Arrived at EDR: 11/23/2016	Telephone: 202-564-2501
Date Made Active in Reports: 02/10/2017	Last EDR Contact: 10/01/2020
Number of Days to Update: 79	Next Scheduled EDR Contact: 01/18/2021
	Data Release Frequency: Quarterly

FTTS: FIFRA/ TSCA Tracking System - FIFRA (Federal Insecticide, Fungicide, & Rodenticide Act)/TSCA (Toxic Substances Control Act)

FTTS tracks administrative cases and pesticide enforcement actions and compliance activities related to FIFRA, TSCA and EPCRA (Emergency Planning and Community Right-to-Know Act). To maintain currency, EDR contacts the Agency on a quarterly basis.

Date of Government Version: 04/09/2009	Source: EPA/Office of Prevention, Pesticides and Toxic Substances
Date Data Arrived at EDR: 04/16/2009	Telephone: 202-566-1667
Date Made Active in Reports: 05/11/2009	Last EDR Contact: 08/18/2017
Number of Days to Update: 25	Next Scheduled EDR Contact: 12/04/2017
	Data Release Frequency: No Update Planned

FTTS INSP: FIFRA/ TSCA Tracking System - FIFRA (Federal Insecticide, Fungicide, & Rodenticide Act)/TSCA (Toxic Substances Control Act)

A listing of FIFRA/TSCA Tracking System (FTTS) inspections and enforcements.

Date of Government Version: 04/09/2009	Source: EPA
Date Data Arrived at EDR: 04/16/2009	Telephone: 202-566-1667
Date Made Active in Reports: 05/11/2009	Last EDR Contact: 08/18/2017
Number of Days to Update: 25	Next Scheduled EDR Contact: 12/04/2017
	Data Release Frequency: No Update Planned

MLTS: Material Licensing Tracking System

MLTS is maintained by the Nuclear Regulatory Commission and contains a list of approximately 8,100 sites which possess or use radioactive materials and which are subject to NRC licensing requirements. To maintain currency, EDR contacts the Agency on a quarterly basis.

Date of Government Version: 08/05/2020	Source: Nuclear Regulatory Commission
Date Data Arrived at EDR: 08/10/2020	Telephone: 301-415-7169
Date Made Active in Reports: 10/08/2020	Last EDR Contact: 07/20/2020
Number of Days to Update: 59	Next Scheduled EDR Contact: 11/02/2020
	Data Release Frequency: Quarterly

GOVERNMENT RECORDS SEARCHED / DATA CURRENCY TRACKING

COAL ASH DOE: Steam-Electric Plant Operation Data

A listing of power plants that store ash in surface ponds.

Date of Government Version: 12/31/2018	Source: Department of Energy
Date Data Arrived at EDR: 12/04/2019	Telephone: 202-586-8719
Date Made Active in Reports: 01/15/2020	Last EDR Contact: 09/04/2020
Number of Days to Update: 42	Next Scheduled EDR Contact: 12/14/2020
	Data Release Frequency: Varies

COAL ASH EPA: Coal Combustion Residues Surface Impoundments List

A listing of coal combustion residues surface impoundments with high hazard potential ratings.

Date of Government Version: 01/12/2017	Source: Environmental Protection Agency
Date Data Arrived at EDR: 03/05/2019	Telephone: N/A
Date Made Active in Reports: 11/11/2019	Last EDR Contact: 08/31/2020
Number of Days to Update: 251	Next Scheduled EDR Contact: 12/14/2020
	Data Release Frequency: Varies

PCB TRANSFORMER: PCB Transformer Registration Database

The database of PCB transformer registrations that includes all PCB registration submittals.

Date of Government Version: 09/13/2019	Source: Environmental Protection Agency
Date Data Arrived at EDR: 11/06/2019	Telephone: 202-566-0517
Date Made Active in Reports: 02/10/2020	Last EDR Contact: 08/06/2020
Number of Days to Update: 96	Next Scheduled EDR Contact: 11/16/2020
	Data Release Frequency: Varies

RADINFO: Radiation Information Database

The Radiation Information Database (RADINFO) contains information about facilities that are regulated by U.S. Environmental Protection Agency (EPA) regulations for radiation and radioactivity.

Date of Government Version: 07/01/2019	Source: Environmental Protection Agency
Date Data Arrived at EDR: 07/01/2019	Telephone: 202-343-9775
Date Made Active in Reports: 09/23/2019	Last EDR Contact: 09/24/2020
Number of Days to Update: 84	Next Scheduled EDR Contact: 01/11/2021
	Data Release Frequency: Quarterly

HIST FTTS: FIFRA/TSCA Tracking System Administrative Case Listing

A complete administrative case listing from the FIFRA/TSCA Tracking System (FTTS) for all ten EPA regions. The information was obtained from the National Compliance Database (NCDB). NCDB supports the implementation of FIFRA (Federal Insecticide, Fungicide, and Rodenticide Act) and TSCA (Toxic Substances Control Act). Some EPA regions are now closing out records. Because of that, and the fact that some EPA regions are not providing EPA Headquarters with updated records, it was decided to create a HIST FTTS database. It included records that may not be included in the newer FTTS database updates. This database is no longer updated.

Date of Government Version: 10/19/2006	Source: Environmental Protection Agency
Date Data Arrived at EDR: 03/01/2007	Telephone: 202-564-2501
Date Made Active in Reports: 04/10/2007	Last EDR Contact: 12/17/2007
Number of Days to Update: 40	Next Scheduled EDR Contact: 03/17/2008
	Data Release Frequency: No Update Planned

HIST FTTS INSP: FIFRA/TSCA Tracking System Inspection & Enforcement Case Listing

A complete inspection and enforcement case listing from the FIFRA/TSCA Tracking System (FTTS) for all ten EPA regions. The information was obtained from the National Compliance Database (NCDB). NCDB supports the implementation of FIFRA (Federal Insecticide, Fungicide, and Rodenticide Act) and TSCA (Toxic Substances Control Act). Some EPA regions are now closing out records. Because of that, and the fact that some EPA regions are not providing EPA Headquarters with updated records, it was decided to create a HIST FTTS database. It included records that may not be included in the newer FTTS database updates. This database is no longer updated.

GOVERNMENT RECORDS SEARCHED / DATA CURRENCY TRACKING

Date of Government Version: 10/19/2006
Date Data Arrived at EDR: 03/01/2007
Date Made Active in Reports: 04/10/2007
Number of Days to Update: 40

Source: Environmental Protection Agency
Telephone: 202-564-2501
Last EDR Contact: 12/17/2008
Next Scheduled EDR Contact: 03/17/2008
Data Release Frequency: No Update Planned

DOT OPS: Incident and Accident Data

Department of Transportation, Office of Pipeline Safety Incident and Accident data.

Date of Government Version: 01/02/2020
Date Data Arrived at EDR: 01/28/2020
Date Made Active in Reports: 04/17/2020
Number of Days to Update: 80

Source: Department of Transportation, Office of Pipeline Safety
Telephone: 202-366-4595
Last EDR Contact: 07/27/2020
Next Scheduled EDR Contact: 11/09/2020
Data Release Frequency: Quarterly

CONSENT: Superfund (CERCLA) Consent Decrees

Major legal settlements that establish responsibility and standards for cleanup at NPL (Superfund) sites. Released periodically by United States District Courts after settlement by parties to litigation matters.

Date of Government Version: 06/30/2020
Date Data Arrived at EDR: 07/15/2020
Date Made Active in Reports: 07/21/2020
Number of Days to Update: 6

Source: Department of Justice, Consent Decree Library
Telephone: Varies
Last EDR Contact: 10/01/2020
Next Scheduled EDR Contact: 01/18/2021
Data Release Frequency: Varies

BRS: Biennial Reporting System

The Biennial Reporting System is a national system administered by the EPA that collects data on the generation and management of hazardous waste. BRS captures detailed data from two groups: Large Quantity Generators (LQG) and Treatment, Storage, and Disposal Facilities.

Date of Government Version: 12/31/2015
Date Data Arrived at EDR: 02/22/2017
Date Made Active in Reports: 09/28/2017
Number of Days to Update: 218

Source: EPA/NTIS
Telephone: 800-424-9346
Last EDR Contact: 09/22/2020
Next Scheduled EDR Contact: 01/04/2021
Data Release Frequency: Biennially

INDIAN RESERV: Indian Reservations

This map layer portrays Indian administered lands of the United States that have any area equal to or greater than 640 acres.

Date of Government Version: 12/31/2014
Date Data Arrived at EDR: 07/14/2015
Date Made Active in Reports: 01/10/2017
Number of Days to Update: 546

Source: USGS
Telephone: 202-208-3710
Last EDR Contact: 10/06/2020
Next Scheduled EDR Contact: 01/18/2021
Data Release Frequency: Semi-Annually

FUSRAP: Formerly Utilized Sites Remedial Action Program

DOE established the Formerly Utilized Sites Remedial Action Program (FUSRAP) in 1974 to remediate sites where radioactive contamination remained from Manhattan Project and early U.S. Atomic Energy Commission (AEC) operations.

Date of Government Version: 08/08/2017
Date Data Arrived at EDR: 09/11/2018
Date Made Active in Reports: 09/14/2018
Number of Days to Update: 3

Source: Department of Energy
Telephone: 202-586-3559
Last EDR Contact: 07/28/2020
Next Scheduled EDR Contact: 11/16/2020
Data Release Frequency: Varies

UMTRA: Uranium Mill Tailings Sites

Uranium ore was mined by private companies for federal government use in national defense programs. When the mills shut down, large piles of the sand-like material (mill tailings) remain after uranium has been extracted from the ore. Levels of human exposure to radioactive materials from the piles are low; however, in some cases tailings were used as construction materials before the potential health hazards of the tailings were recognized.

GOVERNMENT RECORDS SEARCHED / DATA CURRENCY TRACKING

Date of Government Version: 08/30/2019
Date Data Arrived at EDR: 11/15/2019
Date Made Active in Reports: 01/28/2020
Number of Days to Update: 74

Source: Department of Energy
Telephone: 505-845-0011
Last EDR Contact: 08/21/2020
Next Scheduled EDR Contact: 11/30/2020
Data Release Frequency: Varies

LEAD SMELTER 1: Lead Smelter Sites

A listing of former lead smelter site locations.

Date of Government Version: 07/29/2020
Date Data Arrived at EDR: 08/03/2020
Date Made Active in Reports: 08/25/2020
Number of Days to Update: 22

Source: Environmental Protection Agency
Telephone: 703-603-8787
Last EDR Contact: 10/01/2020
Next Scheduled EDR Contact: 01/11/2021
Data Release Frequency: Varies

LEAD SMELTER 2: Lead Smelter Sites

A list of several hundred sites in the U.S. where secondary lead smelting was done from 1931 and 1964. These sites may pose a threat to public health through ingestion or inhalation of contaminated soil or dust

Date of Government Version: 04/05/2001
Date Data Arrived at EDR: 10/27/2010
Date Made Active in Reports: 12/02/2010
Number of Days to Update: 36

Source: American Journal of Public Health
Telephone: 703-305-6451
Last EDR Contact: 12/02/2009
Next Scheduled EDR Contact: N/A
Data Release Frequency: No Update Planned

US AIRS (AFS): Aerometric Information Retrieval System Facility Subsystem (AFS)

The database is a sub-system of Aerometric Information Retrieval System (AIRS). AFS contains compliance data on air pollution point sources regulated by the U.S. EPA and/or state and local air regulatory agencies. This information comes from source reports by various stationary sources of air pollution, such as electric power plants, steel mills, factories, and universities, and provides information about the air pollutants they produce. Action, air program, air program pollutant, and general level plant data. It is used to track emissions and compliance data from industrial plants.

Date of Government Version: 10/12/2016
Date Data Arrived at EDR: 10/26/2016
Date Made Active in Reports: 02/03/2017
Number of Days to Update: 100

Source: EPA
Telephone: 202-564-2496
Last EDR Contact: 09/26/2017
Next Scheduled EDR Contact: 01/08/2018
Data Release Frequency: Annually

US AIRS MINOR: Air Facility System Data

A listing of minor source facilities.

Date of Government Version: 10/12/2016
Date Data Arrived at EDR: 10/26/2016
Date Made Active in Reports: 02/03/2017
Number of Days to Update: 100

Source: EPA
Telephone: 202-564-2496
Last EDR Contact: 09/26/2017
Next Scheduled EDR Contact: 01/08/2018
Data Release Frequency: Annually

MINES VIOLATIONS: MSHA Violation Assessment Data

Mines violation and assessment information. Department of Labor, Mine Safety & Health Administration.

Date of Government Version: 05/28/2020
Date Data Arrived at EDR: 05/28/2020
Date Made Active in Reports: 08/13/2020
Number of Days to Update: 77

Source: DOL, Mine Safety & Health Administration
Telephone: 202-693-9424
Last EDR Contact: 09/10/2020
Next Scheduled EDR Contact: 12/14/2020
Data Release Frequency: Quarterly

US MINES: Mines Master Index File

Contains all mine identification numbers issued for mines active or opened since 1971. The data also includes violation information.

GOVERNMENT RECORDS SEARCHED / DATA CURRENCY TRACKING

Date of Government Version: 05/01/2020
Date Data Arrived at EDR: 05/21/2020
Date Made Active in Reports: 08/13/2020
Number of Days to Update: 84

Source: Department of Labor, Mine Safety and Health Administration
Telephone: 303-231-5959
Last EDR Contact: 08/25/2020
Next Scheduled EDR Contact: 12/07/2020
Data Release Frequency: Semi-Annually

US MINES 2: Ferrous and Nonferrous Metal Mines Database Listing

This map layer includes ferrous (ferrous metal mines are facilities that extract ferrous metals, such as iron ore or molybdenum) and nonferrous (Nonferrous metal mines are facilities that extract nonferrous metals, such as gold, silver, copper, zinc, and lead) metal mines in the United States.

Date of Government Version: 05/06/2020
Date Data Arrived at EDR: 05/27/2020
Date Made Active in Reports: 08/13/2020
Number of Days to Update: 78

Source: USGS
Telephone: 703-648-7709
Last EDR Contact: 08/28/2020
Next Scheduled EDR Contact: 12/07/2020
Data Release Frequency: Varies

US MINES 3: Active Mines & Mineral Plants Database Listing

Active Mines and Mineral Processing Plant operations for commodities monitored by the Minerals Information Team of the USGS.

Date of Government Version: 04/14/2011
Date Data Arrived at EDR: 06/08/2011
Date Made Active in Reports: 09/13/2011
Number of Days to Update: 97

Source: USGS
Telephone: 703-648-7709
Last EDR Contact: 08/28/2020
Next Scheduled EDR Contact: 12/07/2020
Data Release Frequency: Varies

ABANDONED MINES: Abandoned Mines

An inventory of land and water impacted by past mining (primarily coal mining) is maintained by OSMRE to provide information needed to implement the Surface Mining Control and Reclamation Act of 1977 (SMCRA). The inventory contains information on the location, type, and extent of AML impacts, as well as, information on the cost associated with the reclamation of those problems. The inventory is based upon field surveys by State, Tribal, and OSMRE program officials. It is dynamic to the extent that it is modified as new problems are identified and existing problems are reclaimed.

Date of Government Version: 06/22/2020
Date Data Arrived at EDR: 06/22/2020
Date Made Active in Reports: 09/10/2020
Number of Days to Update: 80

Source: Department of Interior
Telephone: 202-208-2609
Last EDR Contact: 09/16/2020
Next Scheduled EDR Contact: 12/21/2020
Data Release Frequency: Quarterly

FINDS: Facility Index System/Facility Registry System

Facility Index System. FINDS contains both facility information and 'pointers' to other sources that contain more detail. EDR includes the following FINDS databases in this report: PCS (Permit Compliance System), AIRS (Aerometric Information Retrieval System), DOCKET (Enforcement Docket used to manage and track information on civil judicial enforcement cases for all environmental statutes), FURS (Federal Underground Injection Control), C-DOCKET (Criminal Docket System used to track criminal enforcement actions for all environmental statutes), FFIS (Federal Facilities Information System), STATE (State Environmental Laws and Statutes), and PADS (PCB Activity Data System).

Date of Government Version: 02/03/2020
Date Data Arrived at EDR: 03/03/2020
Date Made Active in Reports: 05/28/2020
Number of Days to Update: 86

Source: EPA
Telephone: (415) 947-8000
Last EDR Contact: 09/15/2020
Next Scheduled EDR Contact: 12/14/2020
Data Release Frequency: Quarterly

ECHO: Enforcement & Compliance History Information

ECHO provides integrated compliance and enforcement information for about 800,000 regulated facilities nationwide.

Date of Government Version: 06/27/2020
Date Data Arrived at EDR: 07/02/2020
Date Made Active in Reports: 09/28/2020
Number of Days to Update: 88

Source: Environmental Protection Agency
Telephone: 202-564-2280
Last EDR Contact: 10/06/2020
Next Scheduled EDR Contact: 01/18/2021
Data Release Frequency: Quarterly

GOVERNMENT RECORDS SEARCHED / DATA CURRENCY TRACKING

DOCKET HWC: Hazardous Waste Compliance Docket Listing

A complete list of the Federal Agency Hazardous Waste Compliance Docket Facilities.

Date of Government Version: 05/31/2018	Source: Environmental Protection Agency
Date Data Arrived at EDR: 07/26/2018	Telephone: 202-564-0527
Date Made Active in Reports: 10/05/2018	Last EDR Contact: 08/19/2020
Number of Days to Update: 71	Next Scheduled EDR Contact: 12/07/2020
	Data Release Frequency: Varies

UXO: Unexploded Ordnance Sites

A listing of unexploded ordnance site locations

Date of Government Version: 12/31/2018	Source: Department of Defense
Date Data Arrived at EDR: 07/02/2020	Telephone: 703-704-1564
Date Made Active in Reports: 09/17/2020	Last EDR Contact: 10/08/2020
Number of Days to Update: 77	Next Scheduled EDR Contact: 01/25/2021
	Data Release Frequency: Varies

FUELS PROGRAM: EPA Fuels Program Registered Listing

This listing includes facilities that are registered under the Part 80 (Code of Federal Regulations) EPA Fuels Programs. All companies now are required to submit new and updated registrations.

Date of Government Version: 05/18/2020	Source: EPA
Date Data Arrived at EDR: 05/19/2020	Telephone: 800-385-6164
Date Made Active in Reports: 08/03/2020	Last EDR Contact: 08/17/2020
Number of Days to Update: 76	Next Scheduled EDR Contact: 11/30/2020
	Data Release Frequency: Quarterly

CA BOND EXP. PLAN: Bond Expenditure Plan

Department of Health Services developed a site-specific expenditure plan as the basis for an appropriation of Hazardous Substance Cleanup Bond Act funds. It is not updated.

Date of Government Version: 01/01/1989	Source: Department of Health Services
Date Data Arrived at EDR: 07/27/1994	Telephone: 916-255-2118
Date Made Active in Reports: 08/02/1994	Last EDR Contact: 05/31/1994
Number of Days to Update: 6	Next Scheduled EDR Contact: N/A
	Data Release Frequency: No Update Planned

CORTESE: "Cortese" Hazardous Waste & Substances Sites List

The sites for the list are designated by the State Water Resource Control Board (LUST), the Integrated Waste Board (SWF/LS), and the Department of Toxic Substances Control (Cal-Sites).

Date of Government Version: 06/22/2020	Source: CAL EPA/Office of Emergency Information
Date Data Arrived at EDR: 06/22/2020	Telephone: 916-323-3400
Date Made Active in Reports: 09/04/2020	Last EDR Contact: 09/23/2020
Number of Days to Update: 74	Next Scheduled EDR Contact: 01/04/2021
	Data Release Frequency: Quarterly

CUPA LIVERMORE-PLEASANTON: CUPA Facility Listing

list of facilities associated with the various CUPA programs in Livermore-Pleasanton

Date of Government Version: 05/01/2019	Source: Livermore-Pleasanton Fire Department
Date Data Arrived at EDR: 05/14/2019	Telephone: 925-454-2361
Date Made Active in Reports: 07/17/2019	Last EDR Contact: 08/14/2020
Number of Days to Update: 64	Next Scheduled EDR Contact: 11/23/2020
	Data Release Frequency: Varies

CUPA SAN FRANCISCO CO: CUPA Facility Listing

Cupa facilities

GOVERNMENT RECORDS SEARCHED / DATA CURRENCY TRACKING

Date of Government Version: 05/04/2020
Date Data Arrived at EDR: 05/06/2020
Date Made Active in Reports: 07/17/2020
Number of Days to Update: 72

Source: San Francisco County Department of Environmental Health
Telephone: 415-252-3896
Last EDR Contact: 07/28/2020
Next Scheduled EDR Contact: 11/16/2020
Data Release Frequency: Varies

DRYCLEANERS: Cleaner Facilities

A list of drycleaner related facilities that have EPA ID numbers. These are facilities with certain SIC codes: power laundries, family and commercial; garment pressing and cleaner's agents; linen supply; coin-operated laundries and cleaning; drycleaning plants, except rugs; carpet and upholster cleaning; industrial launderers; laundry and garment services.

Date of Government Version: 06/04/2020
Date Data Arrived at EDR: 06/05/2020
Date Made Active in Reports: 08/17/2020
Number of Days to Update: 73

Source: Department of Toxic Substance Control
Telephone: 916-327-4498
Last EDR Contact: 08/24/2020
Next Scheduled EDR Contact: 12/14/2020
Data Release Frequency: Annually

DRYCLEAN SOUTH COAST: South Coast Air Quality Management District Drycleaner Listing

A listing of dry cleaners in the South Coast Air Quality Management District

Date of Government Version: 08/19/2020
Date Data Arrived at EDR: 08/21/2020
Date Made Active in Reports: 09/04/2020
Number of Days to Update: 14

Source: South Coast Air Quality Management District
Telephone: 909-396-3211
Last EDR Contact: 08/17/2020
Next Scheduled EDR Contact: 12/07/2020
Data Release Frequency: Varies

DRYCLEAN AVAQMD: Antelope Valley Air Quality Management District Drycleaner Listing

A listing of dry cleaners in the Antelope Valley Air Quality Management District.

Date of Government Version: 05/28/2020
Date Data Arrived at EDR: 05/29/2020
Date Made Active in Reports: 08/12/2020
Number of Days to Update: 75

Source: Antelope Valley Air Quality Management District
Telephone: 661-723-8070
Last EDR Contact: 08/25/2020
Next Scheduled EDR Contact: 12/14/2020
Data Release Frequency: Varies

EMI: Emissions Inventory Data

Toxics and criteria pollutant emissions data collected by the ARB and local air pollution agencies.

Date of Government Version: 12/31/2018
Date Data Arrived at EDR: 06/16/2020
Date Made Active in Reports: 08/28/2020
Number of Days to Update: 73

Source: California Air Resources Board
Telephone: 916-322-2990
Last EDR Contact: 09/18/2020
Next Scheduled EDR Contact: 12/28/2020
Data Release Frequency: Varies

ENF: Enforcement Action Listing

A listing of Water Board Enforcement Actions. Formal is everything except Oral/Verbal Communication, Notice of Violation, Expedited Payment Letter, and Staff Enforcement Letter.

Date of Government Version: 07/20/2020
Date Data Arrived at EDR: 07/21/2020
Date Made Active in Reports: 10/07/2020
Number of Days to Update: 78

Source: State Water Resources Control Board
Telephone: 916-445-9379
Last EDR Contact: 07/21/2020
Next Scheduled EDR Contact: 11/02/2020
Data Release Frequency: Varies

Financial Assurance 1: Financial Assurance Information Listing

Financial Assurance information

Date of Government Version: 07/13/2020
Date Data Arrived at EDR: 07/16/2020
Date Made Active in Reports: 09/29/2020
Number of Days to Update: 75

Source: Department of Toxic Substances Control
Telephone: 916-255-3628
Last EDR Contact: 07/14/2020
Next Scheduled EDR Contact: 11/02/2020
Data Release Frequency: Varies

GOVERNMENT RECORDS SEARCHED / DATA CURRENCY TRACKING

Financial Assurance 2: Financial Assurance Information Listing

A listing of financial assurance information for solid waste facilities. Financial assurance is intended to ensure that resources are available to pay for the cost of closure, post-closure care, and corrective measures if the owner or operator of a regulated facility is unable or unwilling to pay.

Date of Government Version: 05/14/2020	Source: California Integrated Waste Management Board
Date Data Arrived at EDR: 05/15/2020	Telephone: 916-341-6066
Date Made Active in Reports: 07/27/2020	Last EDR Contact: 08/04/2020
Number of Days to Update: 73	Next Scheduled EDR Contact: 11/23/2020
	Data Release Frequency: Varies

HAZNET: Facility and Manifest Data

Facility and Manifest Data. The data is extracted from the copies of hazardous waste manifests received each year by the DTSC. The annual volume of manifests is typically 700,000 - 1,000,000 annually, representing approximately 350,000 - 500,000 shipments. Data are from the manifests submitted without correction, and therefore many contain some invalid values for data elements such as generator ID, TSD ID, waste category, and disposal method. This database begins with calendar year 1993.

Date of Government Version: 12/31/2019	Source: California Environmental Protection Agency
Date Data Arrived at EDR: 04/15/2020	Telephone: 916-255-1136
Date Made Active in Reports: 07/02/2020	Last EDR Contact: 10/05/2020
Number of Days to Update: 78	Next Scheduled EDR Contact: 01/18/2021
	Data Release Frequency: Annually

ICE: ICE

Contains data pertaining to the Permitted Facilities with Inspections / Enforcements sites tracked in Envirostor.

Date of Government Version: 05/18/2020	Source: Department of Toxic Substances Control
Date Data Arrived at EDR: 05/19/2020	Telephone: 877-786-9427
Date Made Active in Reports: 07/31/2020	Last EDR Contact: 08/17/2020
Number of Days to Update: 73	Next Scheduled EDR Contact: 11/30/2020
	Data Release Frequency: Quarterly

HIST CORTESE: Hazardous Waste & Substance Site List

The sites for the list are designated by the State Water Resource Control Board [LUST], the Integrated Waste Board [SWF/LS], and the Department of Toxic Substances Control [CALSITES]. This listing is no longer updated by the state agency.

Date of Government Version: 04/01/2001	Source: Department of Toxic Substances Control
Date Data Arrived at EDR: 01/22/2009	Telephone: 916-323-3400
Date Made Active in Reports: 04/08/2009	Last EDR Contact: 01/22/2009
Number of Days to Update: 76	Next Scheduled EDR Contact: N/A
	Data Release Frequency: No Update Planned

HWP: EnviroStor Permitted Facilities Listing

Detailed information on permitted hazardous waste facilities and corrective action ("cleanups") tracked in EnviroStor.

Date of Government Version: 05/18/2020	Source: Department of Toxic Substances Control
Date Data Arrived at EDR: 05/18/2020	Telephone: 916-323-3400
Date Made Active in Reports: 07/31/2020	Last EDR Contact: 08/17/2020
Number of Days to Update: 74	Next Scheduled EDR Contact: 11/30/2020
	Data Release Frequency: Quarterly

HWT: Registered Hazardous Waste Transporter Database

A listing of hazardous waste transporters. In California, unless specifically exempted, it is unlawful for any person to transport hazardous wastes unless the person holds a valid registration issued by DTSC. A hazardous waste transporter registration is valid for one year and is assigned a unique registration number.

Date of Government Version: 07/06/2020	Source: Department of Toxic Substances Control
Date Data Arrived at EDR: 07/07/2020	Telephone: 916-440-7145
Date Made Active in Reports: 09/17/2020	Last EDR Contact: 10/06/2020
Number of Days to Update: 72	Next Scheduled EDR Contact: 01/18/2021
	Data Release Frequency: Quarterly

GOVERNMENT RECORDS SEARCHED / DATA CURRENCY TRACKING

MINES: Mines Site Location Listing

A listing of mine site locations from the Office of Mine Reclamation.

Date of Government Version: 06/08/2020	Source: Department of Conservation
Date Data Arrived at EDR: 06/09/2020	Telephone: 916-322-1080
Date Made Active in Reports: 08/19/2020	Last EDR Contact: 09/08/2020
Number of Days to Update: 71	Next Scheduled EDR Contact: 12/21/2020
	Data Release Frequency: Quarterly

MWMP: Medical Waste Management Program Listing

The Medical Waste Management Program (MWMP) ensures the proper handling and disposal of medical waste by permitting and inspecting medical waste Offsite Treatment Facilities (PDF) and Transfer Stations (PDF) throughout the state. MWMP also oversees all Medical Waste Transporters.

Date of Government Version: 05/28/2020	Source: Department of Public Health
Date Data Arrived at EDR: 06/02/2020	Telephone: 916-558-1784
Date Made Active in Reports: 08/14/2020	Last EDR Contact: 08/31/2020
Number of Days to Update: 73	Next Scheduled EDR Contact: 12/14/2020
	Data Release Frequency: Varies

NPDES: NPDES Permits Listing

A listing of NPDES permits, including stormwater.

Date of Government Version: 05/12/2020	Source: State Water Resources Control Board
Date Data Arrived at EDR: 05/12/2020	Telephone: 916-445-9379
Date Made Active in Reports: 07/28/2020	Last EDR Contact: 08/10/2020
Number of Days to Update: 77	Next Scheduled EDR Contact: 11/23/2020
	Data Release Frequency: Quarterly

PEST LIC: Pesticide Regulation Licenses Listing

A listing of licenses and certificates issued by the Department of Pesticide Regulation. The DPR issues licenses and/or certificates to: Persons and businesses that apply or sell pesticides; Pest control dealers and brokers; Persons who advise on agricultural pesticide applications.

Date of Government Version: 06/01/2020	Source: Department of Pesticide Regulation
Date Data Arrived at EDR: 06/02/2020	Telephone: 916-445-4038
Date Made Active in Reports: 08/14/2020	Last EDR Contact: 08/31/2020
Number of Days to Update: 73	Next Scheduled EDR Contact: 12/14/2020
	Data Release Frequency: Quarterly

PROC: Certified Processors Database

A listing of certified processors.

Date of Government Version: 06/08/2020	Source: Department of Conservation
Date Data Arrived at EDR: 06/09/2020	Telephone: 916-323-3836
Date Made Active in Reports: 08/19/2020	Last EDR Contact: 09/08/2020
Number of Days to Update: 71	Next Scheduled EDR Contact: 12/21/2020
	Data Release Frequency: Quarterly

NOTIFY 65: Proposition 65 Records

Listings of all Proposition 65 incidents reported to counties by the State Water Resources Control Board and the Regional Water Quality Control Board. This database is no longer updated by the reporting agency.

Date of Government Version: 08/21/2020	Source: State Water Resources Control Board
Date Data Arrived at EDR: 08/21/2020	Telephone: 916-445-3846
Date Made Active in Reports: 08/27/2020	Last EDR Contact: 08/20/2020
Number of Days to Update: 6	Next Scheduled EDR Contact: 12/28/2020
	Data Release Frequency: No Update Planned

GOVERNMENT RECORDS SEARCHED / DATA CURRENCY TRACKING

UIC: UIC Listing

A listing of wells identified as underground injection wells, in the California Oil and Gas Wells database.

Date of Government Version: 06/06/2020	Source: Department of Conservation
Date Data Arrived at EDR: 06/09/2020	Telephone: 916-445-2408
Date Made Active in Reports: 08/20/2020	Last EDR Contact: 09/08/2020
Number of Days to Update: 72	Next Scheduled EDR Contact: 12/21/2020
	Data Release Frequency: Varies

UIC GEO: Underground Injection Control Sites (GEOTRACKER)

Underground control injection sites

Date of Government Version: 06/08/2020	Source: State Water Resource Control Board
Date Data Arrived at EDR: 06/09/2020	Telephone: 866-480-1028
Date Made Active in Reports: 08/19/2020	Last EDR Contact: 09/08/2020
Number of Days to Update: 71	Next Scheduled EDR Contact: 12/21/2020
	Data Release Frequency: Varies

WASTEWATER PITS: Oil Wastewater Pits Listing

Water officials discovered that oil producers have been dumping chemical-laden wastewater into hundreds of unlined pits that are operating without proper permits. Inspections completed by the Central Valley Regional Water Quality Control Board revealed the existence of previously unidentified waste sites. The water boards review found that more than one-third of the region's active disposal pits are operating without permission.

Date of Government Version: 11/19/2019	Source: RWQCB, Central Valley Region
Date Data Arrived at EDR: 01/07/2020	Telephone: 559-445-5577
Date Made Active in Reports: 03/09/2020	Last EDR Contact: 10/09/2020
Number of Days to Update: 62	Next Scheduled EDR Contact: 01/18/2021
	Data Release Frequency: Varies

WDS: Waste Discharge System

Sites which have been issued waste discharge requirements.

Date of Government Version: 06/19/2007	Source: State Water Resources Control Board
Date Data Arrived at EDR: 06/20/2007	Telephone: 916-341-5227
Date Made Active in Reports: 06/29/2007	Last EDR Contact: 08/11/2020
Number of Days to Update: 9	Next Scheduled EDR Contact: 11/30/2020
	Data Release Frequency: No Update Planned

WIP: Well Investigation Program Case List

Well Investigation Program case in the San Gabriel and San Fernando Valley area.

Date of Government Version: 07/03/2009	Source: Los Angeles Water Quality Control Board
Date Data Arrived at EDR: 07/21/2009	Telephone: 213-576-6726
Date Made Active in Reports: 08/03/2009	Last EDR Contact: 09/16/2020
Number of Days to Update: 13	Next Scheduled EDR Contact: 01/04/2021
	Data Release Frequency: No Update Planned

MILITARY PRIV SITES: Military Privatized Sites (GEOTRACKER)

Military privatized sites

Date of Government Version: 06/08/2020	Source: State Water Resources Control Board
Date Data Arrived at EDR: 06/09/2020	Telephone: 866-480-1028
Date Made Active in Reports: 08/19/2020	Last EDR Contact: 09/08/2020
Number of Days to Update: 71	Next Scheduled EDR Contact: 12/21/2020
	Data Release Frequency: Varies

PROJECT: Project Sites (GEOTRACKER)

Projects sites

GOVERNMENT RECORDS SEARCHED / DATA CURRENCY TRACKING

Date of Government Version: 06/08/2020
Date Data Arrived at EDR: 06/09/2020
Date Made Active in Reports: 08/19/2020
Number of Days to Update: 71

Source: State Water Resources Control Board
Telephone: 866-480-1028
Last EDR Contact: 09/08/2020
Next Scheduled EDR Contact: 12/21/2020
Data Release Frequency: Varies

WDR: Waste Discharge Requirements Listing

In general, the Waste Discharge Requirements (WDRs) Program (sometimes also referred to as the "Non Chapter 15 (Non 15) Program") regulates point discharges that are exempt pursuant to Subsection 20090 of Title 27 and not subject to the Federal Water Pollution Control Act. Exemptions from Title 27 may be granted for nine categories of discharges (e.g., sewage, wastewater, etc.) that meet, and continue to meet, the preconditions listed for each specific exemption. The scope of the WDRs Program also includes the discharge of wastes classified as inert, pursuant to section 20230 of Title 27.

Date of Government Version: 06/08/2020
Date Data Arrived at EDR: 06/09/2020
Date Made Active in Reports: 08/20/2020
Number of Days to Update: 72

Source: State Water Resources Control Board
Telephone: 916-341-5810
Last EDR Contact: 09/08/2020
Next Scheduled EDR Contact: 12/21/2020
Data Release Frequency: Quarterly

CIWQS: California Integrated Water Quality System

The California Integrated Water Quality System (CIWQS) is a computer system used by the State and Regional Water Quality Control Boards to track information about places of environmental interest, manage permits and other orders, track inspections, and manage violations and enforcement activities.

Date of Government Version: 06/01/2020
Date Data Arrived at EDR: 06/02/2020
Date Made Active in Reports: 08/14/2020
Number of Days to Update: 73

Source: State Water Resources Control Board
Telephone: 866-794-4977
Last EDR Contact: 08/31/2020
Next Scheduled EDR Contact: 12/14/2020
Data Release Frequency: Varies

CERS: CalEPA Regulated Site Portal Data

The CalEPA Regulated Site Portal database combines data about environmentally regulated sites and facilities in California into a single database. It combines data from a variety of state and federal databases, and provides an overview of regulated activities across the spectrum of environmental programs for any given location in California. These activities include hazardous materials and waste, state and federal cleanups, impacted ground and surface waters, and toxic materials

Date of Government Version: 07/20/2020
Date Data Arrived at EDR: 07/21/2020
Date Made Active in Reports: 10/07/2020
Number of Days to Update: 78

Source: California Environmental Protection Agency
Telephone: 916-323-2514
Last EDR Contact: 07/21/2020
Next Scheduled EDR Contact: 11/02/2020
Data Release Frequency: Varies

NON-CASE INFO: Non-Case Information Sites (GEOTRACKER)

Non-Case Information sites

Date of Government Version: 06/08/2020
Date Data Arrived at EDR: 06/09/2020
Date Made Active in Reports: 08/19/2020
Number of Days to Update: 71

Source: State Water Resources Control Board
Telephone: 866-480-1028
Last EDR Contact: 09/08/2020
Next Scheduled EDR Contact: 12/21/2020
Data Release Frequency: Varies

OTHER OIL GAS: Other Oil & Gas Projects Sites (GEOTRACKER)

Other Oil & Gas Projects sites

Date of Government Version: 06/08/2020
Date Data Arrived at EDR: 06/09/2020
Date Made Active in Reports: 08/19/2020
Number of Days to Update: 71

Source: State Water Resources Control Board
Telephone: 866-480-1028
Last EDR Contact: 09/08/2020
Next Scheduled EDR Contact: 12/21/2020
Data Release Frequency: Varies

GOVERNMENT RECORDS SEARCHED / DATA CURRENCY TRACKING

PROD WATER PONDS: Produced Water Ponds Sites (GEOTRACKER)

Produced water ponds sites

Date of Government Version: 06/08/2020
Date Data Arrived at EDR: 06/09/2020
Date Made Active in Reports: 08/19/2020
Number of Days to Update: 71

Source: State Water Resources Control Board
Telephone: 866-480-1028
Last EDR Contact: 09/08/2020
Next Scheduled EDR Contact: 12/21/2020
Data Release Frequency: Varies

SAMPLING POINT: Sampling Point ? Public Sites (GEOTRACKER)

Sampling point - public sites

Date of Government Version: 06/08/2020
Date Data Arrived at EDR: 06/09/2020
Date Made Active in Reports: 08/19/2020
Number of Days to Update: 71

Source: State Water Resources Control Board
Telephone: 866-480-1028
Last EDR Contact: 09/08/2020
Next Scheduled EDR Contact: 12/21/2020
Data Release Frequency: Varies

WELL STIM PROJ: Well Stimulation Project (GEOTRACKER)

Includes areas of groundwater monitoring plans, a depiction of the monitoring network, and the facilities, boundaries, and subsurface characteristics of the oilfield and the features (oil and gas wells, produced water ponds, UIC wells, water supply wells, etc?) being monitored

Date of Government Version: 06/08/2020
Date Data Arrived at EDR: 06/09/2020
Date Made Active in Reports: 08/19/2020
Number of Days to Update: 71

Source: State Water Resources Control Board
Telephone: 866-480-1028
Last EDR Contact: 09/08/2020
Next Scheduled EDR Contact: 12/21/2020
Data Release Frequency: Varies

HWTS: Hazardous Waste Tracking System

DTSC maintains the Hazardous Waste Tracking System that stores ID number information since the early 1980s and manifest data since 1993. The system collects both manifest copies from the generator and destination facility.

Date of Government Version: 04/08/2020
Date Data Arrived at EDR: 04/09/2020
Date Made Active in Reports: 07/01/2020
Number of Days to Update: 83

Source: Department of Toxic Substances Control
Telephone: 916-324-2444
Last EDR Contact: 10/01/2020
Next Scheduled EDR Contact: 01/18/2021
Data Release Frequency: Varies

PCS: Permit Compliance System

PCS is a computerized management information system that contains data on National Pollutant Discharge Elimination System (NPDES) permit holding facilities. PCS tracks the permit, compliance, and enforcement status of NPDES facilities.

Date of Government Version: 07/14/2011
Date Data Arrived at EDR: 08/05/2011
Date Made Active in Reports: 09/29/2011
Number of Days to Update: 55

Source: EPA, Office of Water
Telephone: 202-564-2496
Last EDR Contact: 10/02/2020
Next Scheduled EDR Contact: 01/18/2021
Data Release Frequency: Semi-Annually

PCS INACTIVE: Listing of Inactive PCS Permits

An inactive permit is a facility that has shut down or is no longer discharging.

Date of Government Version: 11/05/2014
Date Data Arrived at EDR: 01/06/2015
Date Made Active in Reports: 05/06/2015
Number of Days to Update: 120

Source: EPA
Telephone: 202-564-2496
Last EDR Contact: 10/02/2020
Next Scheduled EDR Contact: 01/18/2021
Data Release Frequency: Semi-Annually

GOVERNMENT RECORDS SEARCHED / DATA CURRENCY TRACKING

MINES MRDS: Mineral Resources Data System Mineral Resources Data System

Date of Government Version: 04/06/2018
Date Data Arrived at EDR: 10/21/2019
Date Made Active in Reports: 10/24/2019
Number of Days to Update: 3

Source: USGS
Telephone: 703-648-6533
Last EDR Contact: 08/28/2020
Next Scheduled EDR Contact: 12/07/2020
Data Release Frequency: Varies

PCS ENF: Enforcement data No description is available for this data

Date of Government Version: 12/31/2014
Date Data Arrived at EDR: 02/05/2015
Date Made Active in Reports: 03/06/2015
Number of Days to Update: 29

Source: EPA
Telephone: 202-564-2497
Last EDR Contact: 10/02/2020
Next Scheduled EDR Contact: 01/18/2021
Data Release Frequency: Varies

EDR HIGH RISK HISTORICAL RECORDS

EDR Exclusive Records

EDR MGP: EDR Proprietary Manufactured Gas Plants

The EDR Proprietary Manufactured Gas Plant Database includes records of coal gas plants (manufactured gas plants) compiled by EDR's researchers. Manufactured gas sites were used in the United States from the 1800's to 1950's to produce a gas that could be distributed and used as fuel. These plants used whale oil, rosin, coal, or a mixture of coal, oil, and water that also produced a significant amount of waste. Many of the byproducts of the gas production, such as coal tar (oily waste containing volatile and non-volatile chemicals), sludges, oils and other compounds are potentially hazardous to human health and the environment. The byproduct from this process was frequently disposed of directly at the plant site and can remain or spread slowly, serving as a continuous source of soil and groundwater contamination.

Date of Government Version: N/A
Date Data Arrived at EDR: N/A
Date Made Active in Reports: N/A
Number of Days to Update: N/A

Source: EDR, Inc.
Telephone: N/A
Last EDR Contact: N/A
Next Scheduled EDR Contact: N/A
Data Release Frequency: No Update Planned

EDR Hist Auto: EDR Exclusive Historical Auto Stations

EDR has searched selected national collections of business directories and has collected listings of potential gas station/filling station/service station sites that were available to EDR researchers. EDR's review was limited to those categories of sources that might, in EDR's opinion, include gas station/filling station/service station establishments. The categories reviewed included, but were not limited to gas, gas station, gasoline station, filling station, auto, automobile repair, auto service station, service station, etc. This database falls within a category of information EDR classifies as "High Risk Historical Records", or HRHR. EDR's HRHR effort presents unique and sometimes proprietary data about past sites and operations that typically create environmental concerns, but may not show up in current government records searches.

Date of Government Version: N/A
Date Data Arrived at EDR: N/A
Date Made Active in Reports: N/A
Number of Days to Update: N/A

Source: EDR, Inc.
Telephone: N/A
Last EDR Contact: N/A
Next Scheduled EDR Contact: N/A
Data Release Frequency: Varies

EDR Hist Cleaner: EDR Exclusive Historical Cleaners

EDR has searched selected national collections of business directories and has collected listings of potential dry cleaner sites that were available to EDR researchers. EDR's review was limited to those categories of sources that might, in EDR's opinion, include dry cleaning establishments. The categories reviewed included, but were not limited to dry cleaners, cleaners, laundry, laundromat, cleaning/laundry, wash & dry etc. This database falls within a category of information EDR classifies as "High Risk Historical Records", or HRHR. EDR's HRHR effort presents unique and sometimes proprietary data about past sites and operations that typically create environmental concerns, but may not show up in current government records searches.

GOVERNMENT RECORDS SEARCHED / DATA CURRENCY TRACKING

Date of Government Version: N/A
Date Data Arrived at EDR: N/A
Date Made Active in Reports: N/A
Number of Days to Update: N/A

Source: EDR, Inc.
Telephone: N/A
Last EDR Contact: N/A
Next Scheduled EDR Contact: N/A
Data Release Frequency: Varies

EDR RECOVERED GOVERNMENT ARCHIVES

Exclusive Recovered Govt. Archives

RGA LF: Recovered Government Archive Solid Waste Facilities List

The EDR Recovered Government Archive Landfill database provides a list of landfills derived from historical databases and includes many records that no longer appear in current government lists. Compiled from Records formerly available from the Department of Resources Recycling and Recovery in California.

Date of Government Version: N/A
Date Data Arrived at EDR: 07/01/2013
Date Made Active in Reports: 01/13/2014
Number of Days to Update: 196

Source: Department of Resources Recycling and Recovery
Telephone: N/A
Last EDR Contact: 06/01/2012
Next Scheduled EDR Contact: N/A
Data Release Frequency: Varies

RGA LUST: Recovered Government Archive Leaking Underground Storage Tank

The EDR Recovered Government Archive Leaking Underground Storage Tank database provides a list of LUST incidents derived from historical databases and includes many records that no longer appear in current government lists. Compiled from Records formerly available from the State Water Resources Control Board in California.

Date of Government Version: N/A
Date Data Arrived at EDR: 07/01/2013
Date Made Active in Reports: 12/30/2013
Number of Days to Update: 182

Source: State Water Resources Control Board
Telephone: N/A
Last EDR Contact: 06/01/2012
Next Scheduled EDR Contact: N/A
Data Release Frequency: Varies

COUNTY RECORDS

ALAMEDA COUNTY:

CS ALAMEDA: Contaminated Sites

A listing of contaminated sites overseen by the Toxic Release Program (oil and groundwater contamination from chemical releases and spills) and the Leaking Underground Storage Tank Program (soil and ground water contamination from leaking petroleum USTs).

Date of Government Version: 01/09/2019
Date Data Arrived at EDR: 01/11/2019
Date Made Active in Reports: 03/05/2019
Number of Days to Update: 53

Source: Alameda County Environmental Health Services
Telephone: 510-567-6700
Last EDR Contact: 10/01/2020
Next Scheduled EDR Contact: 01/18/2021
Data Release Frequency: Semi-Annually

UST ALAMEDA: Underground Tanks

Underground storage tank sites located in Alameda county.

Date of Government Version: 06/30/2020
Date Data Arrived at EDR: 07/01/2020
Date Made Active in Reports: 07/17/2020
Number of Days to Update: 16

Source: Alameda County Environmental Health Services
Telephone: 510-567-6700
Last EDR Contact: 10/01/2020
Next Scheduled EDR Contact: 01/18/2021
Data Release Frequency: Semi-Annually

AMADOR COUNTY:

GOVERNMENT RECORDS SEARCHED / DATA CURRENCY TRACKING

CUPA AMADOR: CUPA Facility List Cupa Facility List

Date of Government Version: 05/18/2020
Date Data Arrived at EDR: 05/19/2020
Date Made Active in Reports: 06/01/2020
Number of Days to Update: 13

Source: Amador County Environmental Health
Telephone: 209-223-6439
Last EDR Contact: 07/28/2020
Next Scheduled EDR Contact: 11/16/2020
Data Release Frequency: Varies

BUTTE COUNTY:

CUPA BUTTE: CUPA Facility Listing Cupa facility list.

Date of Government Version: 04/21/2017
Date Data Arrived at EDR: 04/25/2017
Date Made Active in Reports: 08/09/2017
Number of Days to Update: 106

Source: Public Health Department
Telephone: 530-538-7149
Last EDR Contact: 10/01/2020
Next Scheduled EDR Contact: 01/18/2021
Data Release Frequency: No Update Planned

CALVERAS COUNTY:

CUPA CALVERAS: CUPA Facility Listing Cupa Facility Listing

Date of Government Version: 06/17/2020
Date Data Arrived at EDR: 06/18/2020
Date Made Active in Reports: 09/02/2020
Number of Days to Update: 76

Source: Calveras County Environmental Health
Telephone: 209-754-6399
Last EDR Contact: 10/01/2020
Next Scheduled EDR Contact: 01/04/2021
Data Release Frequency: Quarterly

COLUSA COUNTY:

CUPA COLUSA: CUPA Facility List Cupa facility list.

Date of Government Version: 04/06/2020
Date Data Arrived at EDR: 04/23/2020
Date Made Active in Reports: 07/10/2020
Number of Days to Update: 78

Source: Health & Human Services
Telephone: 530-458-0396
Last EDR Contact: 07/28/2020
Next Scheduled EDR Contact: 11/16/2020
Data Release Frequency: Semi-Annually

CONTRA COSTA COUNTY:

SL CONTRA COSTA: Site List

List includes sites from the underground tank, hazardous waste generator and business plan/2185 programs.

Date of Government Version: 07/16/2020
Date Data Arrived at EDR: 07/22/2020
Date Made Active in Reports: 10/08/2020
Number of Days to Update: 78

Source: Contra Costa Health Services Department
Telephone: 925-646-2286
Last EDR Contact: 07/21/2020
Next Scheduled EDR Contact: 11/09/2020
Data Release Frequency: Semi-Annually

DEL NORTE COUNTY:

GOVERNMENT RECORDS SEARCHED / DATA CURRENCY TRACKING

CUPA DEL NORTE: CUPA Facility List Cupa Facility list

Date of Government Version: 04/16/2020
Date Data Arrived at EDR: 04/20/2020
Date Made Active in Reports: 07/08/2020
Number of Days to Update: 79

Source: Del Norte County Environmental Health Division
Telephone: 707-465-0426
Last EDR Contact: 08/13/2020
Next Scheduled EDR Contact: 11/09/2020
Data Release Frequency: Varies

EL DORADO COUNTY:

CUPA EL DORADO: CUPA Facility List CUPA facility list.

Date of Government Version: 05/07/2020
Date Data Arrived at EDR: 05/07/2020
Date Made Active in Reports: 07/23/2020
Number of Days to Update: 77

Source: El Dorado County Environmental Management Department
Telephone: 530-621-6623
Last EDR Contact: 08/13/2020
Next Scheduled EDR Contact: 11/09/2020
Data Release Frequency: Varies

FRESNO COUNTY:

CUPA FRESNO: CUPA Resources List

Certified Unified Program Agency. CUPA's are responsible for implementing a unified hazardous materials and hazardous waste management regulatory program. The agency provides oversight of businesses that deal with hazardous materials, operate underground storage tanks or aboveground storage tanks.

Date of Government Version: 06/30/2020
Date Data Arrived at EDR: 07/01/2020
Date Made Active in Reports: 09/17/2020
Number of Days to Update: 78

Source: Dept. of Community Health
Telephone: 559-445-3271
Last EDR Contact: 10/02/2020
Next Scheduled EDR Contact: 01/11/2021
Data Release Frequency: Semi-Annually

GLENN COUNTY:

CUPA GLENN: CUPA Facility List Cupa facility list

Date of Government Version: 01/22/2018
Date Data Arrived at EDR: 01/24/2018
Date Made Active in Reports: 03/14/2018
Number of Days to Update: 49

Source: Glenn County Air Pollution Control District
Telephone: 830-934-6500
Last EDR Contact: 07/14/2020
Next Scheduled EDR Contact: 11/02/2020
Data Release Frequency: No Update Planned

HUMBOLDT COUNTY:

CUPA HUMBOLDT: CUPA Facility List CUPA facility list.

Date of Government Version: 05/19/2020
Date Data Arrived at EDR: 05/20/2020
Date Made Active in Reports: 06/15/2020
Number of Days to Update: 26

Source: Humboldt County Environmental Health
Telephone: N/A
Last EDR Contact: 08/11/2020
Next Scheduled EDR Contact: 11/30/2020
Data Release Frequency: Semi-Annually

IMPERIAL COUNTY:

GOVERNMENT RECORDS SEARCHED / DATA CURRENCY TRACKING

CUPA IMPERIAL: CUPA Facility List Cupa facility list.

Date of Government Version: 07/14/2020
Date Data Arrived at EDR: 07/16/2020
Date Made Active in Reports: 09/29/2020
Number of Days to Update: 75

Source: San Diego Border Field Office
Telephone: 760-339-2777
Last EDR Contact: 07/14/2020
Next Scheduled EDR Contact: 11/02/2020
Data Release Frequency: Varies

INYO COUNTY:

CUPA INYO: CUPA Facility List Cupa facility list.

Date of Government Version: 04/02/2018
Date Data Arrived at EDR: 04/03/2018
Date Made Active in Reports: 06/14/2018
Number of Days to Update: 72

Source: Inyo County Environmental Health Services
Telephone: 760-878-0238
Last EDR Contact: 08/11/2020
Next Scheduled EDR Contact: 11/30/2020
Data Release Frequency: Varies

KERN COUNTY:

CUPA KERN: CUPA Facility List

A listing of sites included in the Kern County Hazardous Material Business Plan.

Date of Government Version: 04/29/2020
Date Data Arrived at EDR: 05/05/2020
Date Made Active in Reports: 08/26/2020
Number of Days to Update: 113

Source: Kern County Public Health
Telephone: 661-321-3000
Last EDR Contact: 07/28/2020
Next Scheduled EDR Contact: 11/16/2020
Data Release Frequency: Varies

UST KERN: Underground Storage Tank Sites & Tank Listing Kern County Sites and Tanks Listing.

Date of Government Version: 04/29/2020
Date Data Arrived at EDR: 05/05/2020
Date Made Active in Reports: 07/17/2020
Number of Days to Update: 73

Source: Kern County Environment Health Services Department
Telephone: 661-862-8700
Last EDR Contact: 07/28/2020
Next Scheduled EDR Contact: 11/16/2020
Data Release Frequency: Quarterly

KINGS COUNTY:

CUPA KINGS: CUPA Facility List

A listing of sites included in the county's Certified Unified Program Agency database. California's Secretary for Environmental Protection established the unified hazardous materials and hazardous waste regulatory program as required by chapter 6.11 of the California Health and Safety Code. The Unified Program consolidates the administration, permits, inspections, and enforcement activities.

Date of Government Version: 05/11/2020
Date Data Arrived at EDR: 05/12/2020
Date Made Active in Reports: 07/27/2020
Number of Days to Update: 76

Source: Kings County Department of Public Health
Telephone: 559-584-1411
Last EDR Contact: 08/21/2020
Next Scheduled EDR Contact: 11/30/2020
Data Release Frequency: Varies

LAKE COUNTY:

GOVERNMENT RECORDS SEARCHED / DATA CURRENCY TRACKING

CUPA LAKE: CUPA Facility List Cupa facility list

Date of Government Version: 04/20/2020
Date Data Arrived at EDR: 04/28/2020
Date Made Active in Reports: 07/14/2020
Number of Days to Update: 77

Source: Lake County Environmental Health
Telephone: 707-263-1164
Last EDR Contact: 10/07/2020
Next Scheduled EDR Contact: 01/25/2021
Data Release Frequency: Varies

LASSEN COUNTY:

CUPA LASSEN: CUPA Facility List Cupa facility list

Date of Government Version: 01/30/2020
Date Data Arrived at EDR: 01/31/2020
Date Made Active in Reports: 04/09/2020
Number of Days to Update: 69

Source: Lassen County Environmental Health
Telephone: 530-251-8528
Last EDR Contact: 08/11/2020
Next Scheduled EDR Contact: 11/02/2020
Data Release Frequency: Varies

LOS ANGELES COUNTY:

AOCONCERN: Key Areas of Concerns in Los Angeles County

San Gabriel Valley areas where VOC contamination is at or above the MCL as designated by region 9 EPA office. Date of Government Version: 3/30/2009 Exide Site area is a cleanup plan of lead-impacted soil surrounding the former Exide Facility as designated by the DTSC. Date of Government Version: 7/17/2017

Date of Government Version: 03/30/2009
Date Data Arrived at EDR: 03/31/2009
Date Made Active in Reports: 10/23/2009
Number of Days to Update: 206

Source: N/A
Telephone: N/A
Last EDR Contact: 09/10/2020
Next Scheduled EDR Contact: 12/28/2020
Data Release Frequency: No Update Planned

HMS LOS ANGELES: HMS: Street Number List

Industrial Waste and Underground Storage Tank Sites.

Date of Government Version: 07/06/2020
Date Data Arrived at EDR: 07/10/2020
Date Made Active in Reports: 09/28/2020
Number of Days to Update: 80

Source: Department of Public Works
Telephone: 626-458-3517
Last EDR Contact: 10/01/2020
Next Scheduled EDR Contact: 01/18/2021
Data Release Frequency: Semi-Annually

LF LOS ANGELES: List of Solid Waste Facilities Solid Waste Facilities in Los Angeles County.

Date of Government Version: 07/13/2020
Date Data Arrived at EDR: 07/13/2020
Date Made Active in Reports: 09/29/2020
Number of Days to Update: 78

Source: La County Department of Public Works
Telephone: 818-458-5185
Last EDR Contact: 10/09/2020
Next Scheduled EDR Contact: 01/25/2021
Data Release Frequency: Varies

LF LOS ANGELES CITY: City of Los Angeles Landfills

Landfills owned and maintained by the City of Los Angeles.

Date of Government Version: 01/01/2019
Date Data Arrived at EDR: 01/15/2019
Date Made Active in Reports: 03/07/2019
Number of Days to Update: 51

Source: Engineering & Construction Division
Telephone: 213-473-7869
Last EDR Contact: 10/07/2020
Next Scheduled EDR Contact: 01/25/2021
Data Release Frequency: Varies

GOVERNMENT RECORDS SEARCHED / DATA CURRENCY TRACKING

LOS ANGELES AST: Active & Inactive AST Inventory

A listing of active & inactive above ground petroleum storage tank site locations, located in the City of Los Angeles.

Date of Government Version: 06/01/2019	Source: Los Angeles Fire Department
Date Data Arrived at EDR: 06/25/2019	Telephone: 213-978-3800
Date Made Active in Reports: 08/22/2019	Last EDR Contact: 09/25/2020
Number of Days to Update: 58	Next Scheduled EDR Contact: 01/04/2021
	Data Release Frequency: Varies

LOS ANGELES CO LF METHANE: Methane Producing Landfills

This data was created on April 30, 2012 to represent known disposal sites in Los Angeles County that may produce and emanate methane gas. The shapefile contains disposal sites within Los Angeles County that once accepted degradable refuse material. Information used to create this data was extracted from a landfill survey performed by County Engineers (Major Waste System Map, 1973) as well as historical records from CalRecycle, Regional Water Quality Control Board, and Los Angeles County Department of Public Health

Date of Government Version: 04/30/2012	Source: Los Angeles County Department of Public Works
Date Data Arrived at EDR: 04/17/2019	Telephone: 626-458-6973
Date Made Active in Reports: 05/29/2019	Last EDR Contact: 10/12/2020
Number of Days to Update: 42	Next Scheduled EDR Contact: 01/25/2021
	Data Release Frequency: No Update Planned

LOS ANGELES HM: Active & Inactive Hazardous Materials Inventory

A listing of active & inactive hazardous materials facility locations, located in the City of Los Angeles.

Date of Government Version: 06/01/2019	Source: Los Angeles Fire Department
Date Data Arrived at EDR: 06/25/2019	Telephone: 213-978-3800
Date Made Active in Reports: 08/22/2019	Last EDR Contact: 09/25/2020
Number of Days to Update: 58	Next Scheduled EDR Contact: 01/04/2021
	Data Release Frequency: Varies

LOS ANGELES UST: Active & Inactive UST Inventory

A listing of active & inactive underground storage tank site locations and underground storage tank historical sites, located in the City of Los Angeles.

Date of Government Version: 06/01/2019	Source: Los Angeles Fire Department
Date Data Arrived at EDR: 06/25/2019	Telephone: 213-978-3800
Date Made Active in Reports: 08/22/2019	Last EDR Contact: 09/25/2020
Number of Days to Update: 58	Next Scheduled EDR Contact: 01/04/2021
	Data Release Frequency: Varies

SITE MIT LOS ANGELES: Site Mitigation List

Industrial sites that have had some sort of spill or complaint.

Date of Government Version: 03/25/2020	Source: Community Health Services
Date Data Arrived at EDR: 04/14/2020	Telephone: 323-890-7806
Date Made Active in Reports: 07/01/2020	Last EDR Contact: 10/09/2020
Number of Days to Update: 78	Next Scheduled EDR Contact: 01/25/2021
	Data Release Frequency: Annually

UST EL SEGUNDO: City of El Segundo Underground Storage Tank

Underground storage tank sites located in El Segundo city.

Date of Government Version: 01/21/2017	Source: City of El Segundo Fire Department
Date Data Arrived at EDR: 04/19/2017	Telephone: 310-524-2236
Date Made Active in Reports: 05/10/2017	Last EDR Contact: 10/07/2020
Number of Days to Update: 21	Next Scheduled EDR Contact: 01/25/2021
	Data Release Frequency: No Update Planned

GOVERNMENT RECORDS SEARCHED / DATA CURRENCY TRACKING

UST LONG BEACH: City of Long Beach Underground Storage Tank
Underground storage tank sites located in the city of Long Beach.

Date of Government Version: 04/22/2019	Source: City of Long Beach Fire Department
Date Data Arrived at EDR: 04/23/2019	Telephone: 562-570-2563
Date Made Active in Reports: 06/27/2019	Last EDR Contact: 07/14/2020
Number of Days to Update: 65	Next Scheduled EDR Contact: 11/02/2020
	Data Release Frequency: Varies

UST TORRANCE: City of Torrance Underground Storage Tank
Underground storage tank sites located in the city of Torrance.

Date of Government Version: 06/27/2019	Source: City of Torrance Fire Department
Date Data Arrived at EDR: 07/30/2019	Telephone: 310-618-2973
Date Made Active in Reports: 10/02/2019	Last EDR Contact: 10/05/2020
Number of Days to Update: 64	Next Scheduled EDR Contact: 11/02/2020
	Data Release Frequency: Semi-Annually

MADERA COUNTY:

CUPA MADERA: CUPA Facility List

A listing of sites included in the county's Certified Unified Program Agency database. California's Secretary for Environmental Protection established the unified hazardous materials and hazardous waste regulatory program as required by chapter 6.11 of the California Health and Safety Code. The Unified Program consolidates the administration, permits, inspections, and enforcement activities.

Date of Government Version: 02/24/2020	Source: Madera County Environmental Health
Date Data Arrived at EDR: 02/25/2020	Telephone: 559-675-7823
Date Made Active in Reports: 05/07/2020	Last EDR Contact: 08/04/2020
Number of Days to Update: 72	Next Scheduled EDR Contact: 11/30/2020
	Data Release Frequency: Varies

MARIN COUNTY:

UST MARIN: Underground Storage Tank Sites
Currently permitted USTs in Marin County.

Date of Government Version: 09/26/2018	Source: Public Works Department Waste Management
Date Data Arrived at EDR: 10/04/2018	Telephone: 415-473-6647
Date Made Active in Reports: 11/02/2018	Last EDR Contact: 09/23/2020
Number of Days to Update: 29	Next Scheduled EDR Contact: 01/11/2021
	Data Release Frequency: Semi-Annually

MERCED COUNTY:

CUPA MERCED: CUPA Facility List
CUPA facility list.

Date of Government Version: 07/28/2020	Source: Merced County Environmental Health
Date Data Arrived at EDR: 07/30/2020	Telephone: 209-381-1094
Date Made Active in Reports: 07/31/2020	Last EDR Contact: 07/24/2020
Number of Days to Update: 1	Next Scheduled EDR Contact: 11/30/2020
	Data Release Frequency: Varies

MONO COUNTY:

GOVERNMENT RECORDS SEARCHED / DATA CURRENCY TRACKING

CUPA MONO: CUPA Facility List CUPA Facility List

Date of Government Version: 05/15/2020
Date Data Arrived at EDR: 06/02/2020
Date Made Active in Reports: 08/14/2020
Number of Days to Update: 73

Source: Mono County Health Department
Telephone: 760-932-5580
Last EDR Contact: 08/19/2020
Next Scheduled EDR Contact: 12/07/2020
Data Release Frequency: Varies

MONTEREY COUNTY:

CUPA MONTEREY: CUPA Facility Listing

CUPA Program listing from the Environmental Health Division.

Date of Government Version: 07/13/2020
Date Data Arrived at EDR: 07/15/2020
Date Made Active in Reports: 07/31/2020
Number of Days to Update: 16

Source: Monterey County Health Department
Telephone: 831-796-1297
Last EDR Contact: 09/23/2020
Next Scheduled EDR Contact: 01/11/2021
Data Release Frequency: Varies

NAPA COUNTY:

LUST NAPA: Sites With Reported Contamination

A listing of leaking underground storage tank sites located in Napa county.

Date of Government Version: 01/09/2017
Date Data Arrived at EDR: 01/11/2017
Date Made Active in Reports: 03/02/2017
Number of Days to Update: 50

Source: Napa County Department of Environmental Management
Telephone: 707-253-4269
Last EDR Contact: 08/19/2020
Next Scheduled EDR Contact: 12/07/2020
Data Release Frequency: No Update Planned

UST NAPA: Closed and Operating Underground Storage Tank Sites

Underground storage tank sites located in Napa county.

Date of Government Version: 09/05/2019
Date Data Arrived at EDR: 09/09/2019
Date Made Active in Reports: 10/31/2019
Number of Days to Update: 52

Source: Napa County Department of Environmental Management
Telephone: 707-253-4269
Last EDR Contact: 08/19/2020
Next Scheduled EDR Contact: 12/07/2020
Data Release Frequency: No Update Planned

NEVADA COUNTY:

CUPA NEVADA: CUPA Facility List

CUPA facility list.

Date of Government Version: 05/06/2020
Date Data Arrived at EDR: 05/07/2020
Date Made Active in Reports: 07/24/2020
Number of Days to Update: 78

Source: Community Development Agency
Telephone: 530-265-1467
Last EDR Contact: 07/21/2020
Next Scheduled EDR Contact: 11/09/2020
Data Release Frequency: Varies

ORANGE COUNTY:

IND_SITE ORANGE: List of Industrial Site Cleanups

Petroleum and non-petroleum spills.

GOVERNMENT RECORDS SEARCHED / DATA CURRENCY TRACKING

Date of Government Version: 05/01/2020
Date Data Arrived at EDR: 05/08/2020
Date Made Active in Reports: 07/24/2020
Number of Days to Update: 77

Source: Health Care Agency
Telephone: 714-834-3446
Last EDR Contact: 07/31/2020
Next Scheduled EDR Contact: 11/16/2020
Data Release Frequency: Annually

LUST ORANGE: List of Underground Storage Tank Cleanups
Orange County Underground Storage Tank Cleanups (LUST).

Date of Government Version: 05/01/2020
Date Data Arrived at EDR: 05/08/2020
Date Made Active in Reports: 07/24/2020
Number of Days to Update: 77

Source: Health Care Agency
Telephone: 714-834-3446
Last EDR Contact: 07/31/2020
Next Scheduled EDR Contact: 11/16/2020
Data Release Frequency: Quarterly

UST ORANGE: List of Underground Storage Tank Facilities
Orange County Underground Storage Tank Facilities (UST).

Date of Government Version: 05/01/2020
Date Data Arrived at EDR: 05/05/2020
Date Made Active in Reports: 07/17/2020
Number of Days to Update: 73

Source: Health Care Agency
Telephone: 714-834-3446
Last EDR Contact: 08/03/2020
Next Scheduled EDR Contact: 11/16/2020
Data Release Frequency: Quarterly

PLACER COUNTY:

MS PLACER: Master List of Facilities

List includes aboveground tanks, underground tanks and cleanup sites.

Date of Government Version: 06/08/2020
Date Data Arrived at EDR: 06/10/2020
Date Made Active in Reports: 08/24/2020
Number of Days to Update: 75

Source: Placer County Health and Human Services
Telephone: 530-745-2363
Last EDR Contact: 08/25/2020
Next Scheduled EDR Contact: 12/14/2020
Data Release Frequency: Semi-Annually

PLUMAS COUNTY:

CUPA PLUMAS: CUPA Facility List

Plumas County CUPA Program facilities.

Date of Government Version: 03/31/2019
Date Data Arrived at EDR: 04/23/2019
Date Made Active in Reports: 06/26/2019
Number of Days to Update: 64

Source: Plumas County Environmental Health
Telephone: 530-283-6355
Last EDR Contact: 07/14/2020
Next Scheduled EDR Contact: 11/02/2020
Data Release Frequency: Varies

RIVERSIDE COUNTY:

LUST RIVERSIDE: Listing of Underground Tank Cleanup Sites
Riverside County Underground Storage Tank Cleanup Sites (LUST).

Date of Government Version: 03/10/2020
Date Data Arrived at EDR: 03/11/2020
Date Made Active in Reports: 05/20/2020
Number of Days to Update: 70

Source: Department of Environmental Health
Telephone: 951-358-5055
Last EDR Contact: 09/15/2020
Next Scheduled EDR Contact: 12/28/2020
Data Release Frequency: Quarterly

GOVERNMENT RECORDS SEARCHED / DATA CURRENCY TRACKING

UST RIVERSIDE: Underground Storage Tank Tank List

Underground storage tank sites located in Riverside county.

Date of Government Version: 03/10/2020
Date Data Arrived at EDR: 03/11/2020
Date Made Active in Reports: 05/20/2020
Number of Days to Update: 70

Source: Department of Environmental Health
Telephone: 951-358-5055
Last EDR Contact: 09/10/2020
Next Scheduled EDR Contact: 12/28/2020
Data Release Frequency: Quarterly

SACRAMENTO COUNTY:

CS SACRAMENTO: Toxic Site Clean-Up List

List of sites where unauthorized releases of potentially hazardous materials have occurred.

Date of Government Version: 02/18/2020
Date Data Arrived at EDR: 03/31/2020
Date Made Active in Reports: 06/15/2020
Number of Days to Update: 76

Source: Sacramento County Environmental Management
Telephone: 916-875-8406
Last EDR Contact: 10/02/2020
Next Scheduled EDR Contact: 01/11/2021
Data Release Frequency: Quarterly

ML SACRAMENTO: Master Hazardous Materials Facility List

Any business that has hazardous materials on site - hazardous material storage sites, underground storage tanks, waste generators.

Date of Government Version: 02/24/2020
Date Data Arrived at EDR: 03/31/2020
Date Made Active in Reports: 06/17/2020
Number of Days to Update: 78

Source: Sacramento County Environmental Management
Telephone: 916-875-8406
Last EDR Contact: 10/02/2020
Next Scheduled EDR Contact: 01/11/2021
Data Release Frequency: Quarterly

SAN BENITO COUNTY:

CUPA SAN BENITO: CUPA Facility List

Cupa facility list

Date of Government Version: 04/24/2020
Date Data Arrived at EDR: 04/28/2020
Date Made Active in Reports: 07/13/2020
Number of Days to Update: 76

Source: San Benito County Environmental Health
Telephone: N/A
Last EDR Contact: 07/28/2020
Next Scheduled EDR Contact: 11/16/2020
Data Release Frequency: Varies

SAN BERNARDINO COUNTY:

PERMITS SAN BERNARDINO: Hazardous Material Permits

This listing includes underground storage tanks, medical waste handlers/generators, hazardous materials handlers, hazardous waste generators, and waste oil generators/handlers.

Date of Government Version: 02/25/2020
Date Data Arrived at EDR: 02/26/2020
Date Made Active in Reports: 05/07/2020
Number of Days to Update: 71

Source: San Bernardino County Fire Department Hazardous Materials Division
Telephone: 909-387-3041
Last EDR Contact: 07/28/2020
Next Scheduled EDR Contact: 11/16/2020
Data Release Frequency: Quarterly

SAN DIEGO COUNTY:

GOVERNMENT RECORDS SEARCHED / DATA CURRENCY TRACKING

HMMD SAN DIEGO: Hazardous Materials Management Division Database

The database includes: HE58 - This report contains the business name, site address, business phone number, establishment 'H' permit number, type of permit, and the business status. HE17 - In addition to providing the same information provided in the HE58 listing, HE17 provides inspection dates, violations received by the establishment, hazardous waste generated, the quantity, method of storage, treatment/disposal of waste and the hauler, and information on underground storage tanks. Unauthorized Release List - Includes a summary of environmental contamination cases in San Diego County (underground tank cases, non-tank cases, groundwater contamination, and soil contamination are included.)

Date of Government Version: 06/01/2020
Date Data Arrived at EDR: 06/02/2020
Date Made Active in Reports: 08/14/2020
Number of Days to Update: 73

Source: Hazardous Materials Management Division
Telephone: 619-338-2268
Last EDR Contact: 08/31/2020
Next Scheduled EDR Contact: 12/14/2020
Data Release Frequency: Quarterly

LF SAN DIEGO: Solid Waste Facilities

San Diego County Solid Waste Facilities.

Date of Government Version: 04/18/2018
Date Data Arrived at EDR: 04/24/2018
Date Made Active in Reports: 06/19/2018
Number of Days to Update: 56

Source: Department of Health Services
Telephone: 619-338-2209
Last EDR Contact: 07/14/2020
Next Scheduled EDR Contact: 11/02/2020
Data Release Frequency: Varies

SAN DIEGO CO LOP: Local Oversight Program Listing

A listing of all LOP release sites that are or were under the County of San Diego's jurisdiction. Included are closed or transferred cases, open cases, and cases that did not have a case type indicated. The cases without a case type are mostly complaints; however, some of them could be LOP cases.

Date of Government Version: 07/14/2020
Date Data Arrived at EDR: 07/16/2020
Date Made Active in Reports: 09/29/2020
Number of Days to Update: 75

Source: Department of Environmental Health
Telephone: 858-505-6874
Last EDR Contact: 07/14/2020
Next Scheduled EDR Contact: 11/02/2020
Data Release Frequency: Varies

SAN DIEGO CO SAM: Environmental Case Listing

The listing contains all underground tank release cases and projects pertaining to properties contaminated with hazardous substances that are actively under review by the Site Assessment and Mitigation Program.

Date of Government Version: 03/23/2010
Date Data Arrived at EDR: 06/15/2010
Date Made Active in Reports: 07/09/2010
Number of Days to Update: 24

Source: San Diego County Department of Environmental Health
Telephone: 619-338-2371
Last EDR Contact: 08/25/2020
Next Scheduled EDR Contact: 12/14/2020
Data Release Frequency: No Update Planned

SAN FRANCISCO COUNTY:

LUST SAN FRANCISCO: Local Oversight Facilities

A listing of leaking underground storage tank sites located in San Francisco county.

Date of Government Version: 09/19/2008
Date Data Arrived at EDR: 09/19/2008
Date Made Active in Reports: 09/29/2008
Number of Days to Update: 10

Source: Department Of Public Health San Francisco County
Telephone: 415-252-3920
Last EDR Contact: 07/28/2020
Next Scheduled EDR Contact: 11/16/2020
Data Release Frequency: No Update Planned

UST SAN FRANCISCO: Underground Storage Tank Information

Underground storage tank sites located in San Francisco county.

GOVERNMENT RECORDS SEARCHED / DATA CURRENCY TRACKING

Date of Government Version: 05/04/2020
Date Data Arrived at EDR: 05/06/2020
Date Made Active in Reports: 07/17/2020
Number of Days to Update: 72

Source: Department of Public Health
Telephone: 415-252-3920
Last EDR Contact: 07/28/2020
Next Scheduled EDR Contact: 11/16/2020
Data Release Frequency: Quarterly

SAN JOAQUIN COUNTY:

UST SAN JOAQUIN: San Joaquin Co. UST

A listing of underground storage tank locations in San Joaquin county.

Date of Government Version: 06/22/2018
Date Data Arrived at EDR: 06/26/2018
Date Made Active in Reports: 07/11/2018
Number of Days to Update: 15

Source: Environmental Health Department
Telephone: N/A
Last EDR Contact: 09/10/2020
Next Scheduled EDR Contact: 12/28/2020
Data Release Frequency: Semi-Annually

SAN LUIS OBISPO COUNTY:

CUPA SAN LUIS OBISPO: CUPA Facility List Cupa Facility List.

Date of Government Version: 05/08/2020
Date Data Arrived at EDR: 05/08/2020
Date Made Active in Reports: 08/03/2020
Number of Days to Update: 87

Source: San Luis Obispo County Public Health Department
Telephone: 805-781-5596
Last EDR Contact: 08/11/2020
Next Scheduled EDR Contact: 11/30/2020
Data Release Frequency: Varies

SAN MATEO COUNTY:

BI SAN MATEO: Business Inventory

List includes Hazardous Materials Business Plan, hazardous waste generators, and underground storage tanks.

Date of Government Version: 02/20/2020
Date Data Arrived at EDR: 02/20/2020
Date Made Active in Reports: 04/24/2020
Number of Days to Update: 64

Source: San Mateo County Environmental Health Services Division
Telephone: 650-363-1921
Last EDR Contact: 09/11/2020
Next Scheduled EDR Contact: 12/21/2020
Data Release Frequency: Annually

LUST SAN MATEO: Fuel Leak List

A listing of leaking underground storage tank sites located in San Mateo county.

Date of Government Version: 03/29/2019
Date Data Arrived at EDR: 03/29/2019
Date Made Active in Reports: 05/29/2019
Number of Days to Update: 61

Source: San Mateo County Environmental Health Services Division
Telephone: 650-363-1921
Last EDR Contact: 09/01/2020
Next Scheduled EDR Contact: 12/21/2020
Data Release Frequency: Semi-Annually

SANTA BARBARA COUNTY:

CUPA SANTA BARBARA: CUPA Facility Listing

CUPA Program Listing from the Environmental Health Services division.

Date of Government Version: 09/08/2011
Date Data Arrived at EDR: 09/09/2011
Date Made Active in Reports: 10/07/2011
Number of Days to Update: 28

Source: Santa Barbara County Public Health Department
Telephone: 805-686-8167
Last EDR Contact: 08/11/2020
Next Scheduled EDR Contact: 11/30/2020
Data Release Frequency: No Update Planned

SANTA CLARA COUNTY:

GOVERNMENT RECORDS SEARCHED / DATA CURRENCY TRACKING

CUPA SANTA CLARA: Cupa Facility List Cupa facility list

Date of Government Version: 05/08/2020
Date Data Arrived at EDR: 05/12/2020
Date Made Active in Reports: 07/27/2020
Number of Days to Update: 76

Source: Department of Environmental Health
Telephone: 408-918-1973
Last EDR Contact: 08/11/2020
Next Scheduled EDR Contact: 11/30/2020
Data Release Frequency: Varies

HIST LUST SANTA CLARA: HIST LUST - Fuel Leak Site Activity Report

A listing of open and closed leaking underground storage tanks. This listing is no longer updated by the county. Leaking underground storage tanks are now handled by the Department of Environmental Health.

Date of Government Version: 03/29/2005
Date Data Arrived at EDR: 03/30/2005
Date Made Active in Reports: 04/21/2005
Number of Days to Update: 22

Source: Santa Clara Valley Water District
Telephone: 408-265-2600
Last EDR Contact: 03/23/2009
Next Scheduled EDR Contact: 06/22/2009
Data Release Frequency: No Update Planned

LUST SANTA CLARA: LOP Listing

A listing of leaking underground storage tanks located in Santa Clara county.

Date of Government Version: 03/03/2014
Date Data Arrived at EDR: 03/05/2014
Date Made Active in Reports: 03/18/2014
Number of Days to Update: 13

Source: Department of Environmental Health
Telephone: 408-918-3417
Last EDR Contact: 08/19/2020
Next Scheduled EDR Contact: 12/07/2020
Data Release Frequency: No Update Planned

SAN JOSE HAZMAT: Hazardous Material Facilities

Hazardous material facilities, including underground storage tank sites.

Date of Government Version: 04/22/2020
Date Data Arrived at EDR: 04/24/2020
Date Made Active in Reports: 05/07/2020
Number of Days to Update: 13

Source: City of San Jose Fire Department
Telephone: 408-535-7694
Last EDR Contact: 07/28/2020
Next Scheduled EDR Contact: 11/16/2020
Data Release Frequency: Annually

SANTA CRUZ COUNTY:

CUPA SANTA CRUZ: CUPA Facility List CUPA facility listing.

Date of Government Version: 01/21/2017
Date Data Arrived at EDR: 02/22/2017
Date Made Active in Reports: 05/23/2017
Number of Days to Update: 90

Source: Santa Cruz County Environmental Health
Telephone: 831-464-2761
Last EDR Contact: 08/11/2020
Next Scheduled EDR Contact: 11/30/2020
Data Release Frequency: Varies

SHASTA COUNTY:

CUPA SHASTA: CUPA Facility List Cupa Facility List.

Date of Government Version: 06/15/2017
Date Data Arrived at EDR: 06/19/2017
Date Made Active in Reports: 08/09/2017
Number of Days to Update: 51

Source: Shasta County Department of Resource Management
Telephone: 530-225-5789
Last EDR Contact: 08/11/2020
Next Scheduled EDR Contact: 11/30/2020
Data Release Frequency: Varies

SOLANO COUNTY:

GOVERNMENT RECORDS SEARCHED / DATA CURRENCY TRACKING

LUST SOLANO: Leaking Underground Storage Tanks

A listing of leaking underground storage tank sites located in Solano county.

Date of Government Version: 06/04/2019
Date Data Arrived at EDR: 06/06/2019
Date Made Active in Reports: 08/13/2019
Number of Days to Update: 68

Source: Solano County Department of Environmental Management
Telephone: 707-784-6770
Last EDR Contact: 08/25/2020
Next Scheduled EDR Contact: 12/14/2020
Data Release Frequency: Quarterly

UST SOLANO: Underground Storage Tanks

Underground storage tank sites located in Solano county.

Date of Government Version: 08/25/2020
Date Data Arrived at EDR: 08/26/2020
Date Made Active in Reports: 09/16/2020
Number of Days to Update: 21

Source: Solano County Department of Environmental Management
Telephone: 707-784-6770
Last EDR Contact: 08/25/2020
Next Scheduled EDR Contact: 12/14/2020
Data Release Frequency: Quarterly

SONOMA COUNTY:

CUPA SONOMA: Cupa Facility List

Cupa Facility list

Date of Government Version: 07/07/2020
Date Data Arrived at EDR: 07/08/2020
Date Made Active in Reports: 09/25/2020
Number of Days to Update: 79

Source: County of Sonoma Fire & Emergency Services Department
Telephone: 707-565-1174
Last EDR Contact: 09/16/2020
Next Scheduled EDR Contact: 01/04/2021
Data Release Frequency: Varies

LUST SONOMA: Leaking Underground Storage Tank Sites

A listing of leaking underground storage tank sites located in Sonoma county.

Date of Government Version: 07/01/2020
Date Data Arrived at EDR: 07/02/2020
Date Made Active in Reports: 09/17/2020
Number of Days to Update: 77

Source: Department of Health Services
Telephone: 707-565-6565
Last EDR Contact: 09/16/2020
Next Scheduled EDR Contact: 01/04/2021
Data Release Frequency: Quarterly

STANISLAUS COUNTY:

CUPA STANISLAUS: CUPA Facility List

Cupa facility list

Date of Government Version: 02/04/2020
Date Data Arrived at EDR: 02/05/2020
Date Made Active in Reports: 04/15/2020
Number of Days to Update: 70

Source: Stanislaus County Department of Environmental Protection
Telephone: 209-525-6751
Last EDR Contact: 10/02/2020
Next Scheduled EDR Contact: 01/25/2021
Data Release Frequency: Varies

SUTTER COUNTY:

UST SUTTER: Underground Storage Tanks

Underground storage tank sites located in Sutter county.

Date of Government Version: 05/26/2020
Date Data Arrived at EDR: 05/28/2020
Date Made Active in Reports: 08/13/2020
Number of Days to Update: 77

Source: Sutter County Environmental Health Services
Telephone: 530-822-7500
Last EDR Contact: 08/25/2020
Next Scheduled EDR Contact: 12/14/2020
Data Release Frequency: Semi-Annually

TEHAMA COUNTY:

GOVERNMENT RECORDS SEARCHED / DATA CURRENCY TRACKING

CUPA TEHAMA: CUPA Facility List Cupa facilities

Date of Government Version: 05/18/2020
Date Data Arrived at EDR: 05/19/2020
Date Made Active in Reports: 07/31/2020
Number of Days to Update: 73

Source: Tehama County Department of Environmental Health
Telephone: 530-527-8020
Last EDR Contact: 08/11/2020
Next Scheduled EDR Contact: 11/16/2020
Data Release Frequency: Varies

TRINITY COUNTY:

CUPA TRINITY: CUPA Facility List Cupa facility list

Date of Government Version: 07/14/2020
Date Data Arrived at EDR: 07/16/2020
Date Made Active in Reports: 09/29/2020
Number of Days to Update: 75

Source: Department of Toxic Substances Control
Telephone: 760-352-0381
Last EDR Contact: 07/14/2020
Next Scheduled EDR Contact: 11/02/2020
Data Release Frequency: Varies

TULARE COUNTY:

CUPA TULARE: CUPA Facility List Cupa program facilities

Date of Government Version: 05/14/2020
Date Data Arrived at EDR: 05/15/2020
Date Made Active in Reports: 07/27/2020
Number of Days to Update: 73

Source: Tulare County Environmental Health Services Division
Telephone: 559-624-7400
Last EDR Contact: 08/06/2020
Next Scheduled EDR Contact: 11/16/2020
Data Release Frequency: Varies

TUOLUMNE COUNTY:

CUPA TUOLUMNE: CUPA Facility List Cupa facility list

Date of Government Version: 04/23/2018
Date Data Arrived at EDR: 04/25/2018
Date Made Active in Reports: 06/25/2018
Number of Days to Update: 61

Source: Divison of Environmental Health
Telephone: 209-533-5633
Last EDR Contact: 07/14/2020
Next Scheduled EDR Contact: 11/02/2020
Data Release Frequency: Varies

VENTURA COUNTY:

BWT VENTURA: Business Plan, Hazardous Waste Producers, and Operating Underground Tanks The BWT list indicates by site address whether the Environmental Health Division has Business Plan (B), Waste Producer (W), and/or Underground Tank (T) information.

Date of Government Version: 07/10/2020
Date Data Arrived at EDR: 07/22/2020
Date Made Active in Reports: 10/08/2020
Number of Days to Update: 78

Source: Ventura County Environmental Health Division
Telephone: 805-654-2813
Last EDR Contact: 07/20/2020
Next Scheduled EDR Contact: 11/02/2020
Data Release Frequency: Quarterly

LF VENTURA: Inventory of Illegal Abandoned and Inactive Sites Ventura County Inventory of Closed, Illegal Abandoned, and Inactive Sites.

GOVERNMENT RECORDS SEARCHED / DATA CURRENCY TRACKING

Date of Government Version: 12/01/2011
Date Data Arrived at EDR: 12/01/2011
Date Made Active in Reports: 01/19/2012
Number of Days to Update: 49

Source: Environmental Health Division
Telephone: 805-654-2813
Last EDR Contact: 09/23/2020
Next Scheduled EDR Contact: 01/11/2021
Data Release Frequency: No Update Planned

LUST VENTURA: Listing of Underground Tank Cleanup Sites
Ventura County Underground Storage Tank Cleanup Sites (LUST).

Date of Government Version: 05/29/2008
Date Data Arrived at EDR: 06/24/2008
Date Made Active in Reports: 07/31/2008
Number of Days to Update: 37

Source: Environmental Health Division
Telephone: 805-654-2813
Last EDR Contact: 08/04/2020
Next Scheduled EDR Contact: 11/23/2020
Data Release Frequency: No Update Planned

MED WASTE VENTURA: Medical Waste Program List

To protect public health and safety and the environment from potential exposure to disease causing agents, the Environmental Health Division Medical Waste Program regulates the generation, handling, storage, treatment and disposal of medical waste throughout the County.

Date of Government Version: 07/10/2020
Date Data Arrived at EDR: 07/22/2020
Date Made Active in Reports: 10/07/2020
Number of Days to Update: 77

Source: Ventura County Resource Management Agency
Telephone: 805-654-2813
Last EDR Contact: 07/20/2020
Next Scheduled EDR Contact: 11/02/2020
Data Release Frequency: Quarterly

UST VENTURA: Underground Tank Closed Sites List

Ventura County Operating Underground Storage Tank Sites (UST)/Underground Tank Closed Sites List.

Date of Government Version: 05/26/2020
Date Data Arrived at EDR: 06/09/2020
Date Made Active in Reports: 08/20/2020
Number of Days to Update: 72

Source: Environmental Health Division
Telephone: 805-654-2813
Last EDR Contact: 09/08/2020
Next Scheduled EDR Contact: 12/21/2020
Data Release Frequency: Quarterly

YOLO COUNTY:

UST YOLO: Underground Storage Tank Comprehensive Facility Report

Underground storage tank sites located in Yolo county.

Date of Government Version: 06/23/2020
Date Data Arrived at EDR: 06/29/2020
Date Made Active in Reports: 09/15/2020
Number of Days to Update: 78

Source: Yolo County Department of Health
Telephone: 530-666-8646
Last EDR Contact: 10/07/2020
Next Scheduled EDR Contact: 01/11/2021
Data Release Frequency: Annually

YUBA COUNTY:

CUPA YUBA: CUPA Facility List

CUPA facility listing for Yuba County.

Date of Government Version: 04/27/2020
Date Data Arrived at EDR: 04/29/2020
Date Made Active in Reports: 07/17/2020
Number of Days to Update: 79

Source: Yuba County Environmental Health Department
Telephone: 530-749-7523
Last EDR Contact: 08/04/2020
Next Scheduled EDR Contact: 11/09/2020
Data Release Frequency: Varies

GOVERNMENT RECORDS SEARCHED / DATA CURRENCY TRACKING

OTHER DATABASE(S)

Depending on the geographic area covered by this report, the data provided in these specialty databases may or may not be complete. For example, the existence of wetlands information data in a specific report does not mean that all wetlands in the area covered by the report are included. Moreover, the absence of any reported wetlands information does not necessarily mean that wetlands do not exist in the area covered by the report.

CT MANIFEST: Hazardous Waste Manifest Data

Facility and manifest data. Manifest is a document that lists and tracks hazardous waste from the generator through transporters to a tsd facility.

Date of Government Version: 05/12/2020	Source: Department of Energy & Environmental Protection
Date Data Arrived at EDR: 05/12/2020	Telephone: 860-424-3375
Date Made Active in Reports: 07/27/2020	Last EDR Contact: 08/10/2020
Number of Days to Update: 76	Next Scheduled EDR Contact: 11/23/2020
	Data Release Frequency: No Update Planned

NJ MANIFEST: Manifest Information

Hazardous waste manifest information.

Date of Government Version: 12/31/2018	Source: Department of Environmental Protection
Date Data Arrived at EDR: 04/10/2019	Telephone: N/A
Date Made Active in Reports: 05/16/2019	Last EDR Contact: 10/09/2020
Number of Days to Update: 36	Next Scheduled EDR Contact: 01/18/2021
	Data Release Frequency: Annually

NY MANIFEST: Facility and Manifest Data

Manifest is a document that lists and tracks hazardous waste from the generator through transporters to a TSD facility.

Date of Government Version: 01/01/2019	Source: Department of Environmental Conservation
Date Data Arrived at EDR: 04/29/2020	Telephone: 518-402-8651
Date Made Active in Reports: 07/10/2020	Last EDR Contact: 07/31/2020
Number of Days to Update: 72	Next Scheduled EDR Contact: 11/09/2020
	Data Release Frequency: Quarterly

PA MANIFEST: Manifest Information

Hazardous waste manifest information.

Date of Government Version: 06/30/2018	Source: Department of Environmental Protection
Date Data Arrived at EDR: 07/19/2019	Telephone: 717-783-8990
Date Made Active in Reports: 09/10/2019	Last EDR Contact: 10/07/2020
Number of Days to Update: 53	Next Scheduled EDR Contact: 01/25/2021
	Data Release Frequency: Annually

RI MANIFEST: Manifest information

Hazardous waste manifest information

Date of Government Version: 12/31/2018	Source: Department of Environmental Management
Date Data Arrived at EDR: 10/02/2019	Telephone: 401-222-2797
Date Made Active in Reports: 12/10/2019	Last EDR Contact: 08/11/2020
Number of Days to Update: 69	Next Scheduled EDR Contact: 11/30/2020
	Data Release Frequency: Annually

WI MANIFEST: Manifest Information

Hazardous waste manifest information.

Date of Government Version: 05/31/2018	Source: Department of Natural Resources
Date Data Arrived at EDR: 06/19/2019	Telephone: N/A
Date Made Active in Reports: 09/03/2019	Last EDR Contact: 09/02/2020
Number of Days to Update: 76	Next Scheduled EDR Contact: 12/21/2020
	Data Release Frequency: Annually

GOVERNMENT RECORDS SEARCHED / DATA CURRENCY TRACKING

Oil/Gas Pipelines

Source: Endeavor Business Media

Petroleum Bundle (Crude Oil, Refined Products, Petrochemicals, Gas Liquids (LPG/NGL), and Specialty Gases (Miscellaneous)) N = Natural Gas Bundle (Natural Gas, Gas Liquids (LPG/NGL), and Specialty Gases (Miscellaneous)). This map includes information copyrighted by Endeavor Business Media. This information is provided on a best effort basis and Endeavor Business Media does not guarantee its accuracy nor warrant its fitness for any particular purpose. Such information has been reprinted with the permission of Endeavor Business Media.

Electric Power Transmission Line Data

Source: Endeavor Business Media

This map includes information copyrighted by Endeavor Business Media. This information is provided on a best effort basis and Endeavor Business Media does not guarantee its accuracy nor warrant its fitness for any particular purpose. Such information has been reprinted with the permission of Endeavor Business Media.

Sensitive Receptors: There are individuals deemed sensitive receptors due to their fragile immune systems and special sensitivity to environmental discharges. These sensitive receptors typically include the elderly, the sick, and children. While the location of all sensitive receptors cannot be determined, EDR indicates those buildings and facilities - schools, daycares, hospitals, medical centers, and nursing homes - where individuals who are sensitive receptors are likely to be located.

AHA Hospitals:

Source: American Hospital Association, Inc.

Telephone: 312-280-5991

The database includes a listing of hospitals based on the American Hospital Association's annual survey of hospitals.

Medical Centers: Provider of Services Listing

Source: Centers for Medicare & Medicaid Services

Telephone: 410-786-3000

A listing of hospitals with Medicare provider number, produced by Centers of Medicare & Medicaid Services, a federal agency within the U.S. Department of Health and Human Services.

Nursing Homes

Source: National Institutes of Health

Telephone: 301-594-6248

Information on Medicare and Medicaid certified nursing homes in the United States.

Public Schools

Source: National Center for Education Statistics

Telephone: 202-502-7300

The National Center for Education Statistics' primary database on elementary and secondary public education in the United States. It is a comprehensive, annual, national statistical database of all public elementary and secondary schools and school districts, which contains data that are comparable across all states.

Private Schools

Source: National Center for Education Statistics

Telephone: 202-502-7300

The National Center for Education Statistics' primary database on private school locations in the United States.

Daycare Centers: Licensed Facilities

Source: Department of Social Services

Telephone: 916-657-4041

Flood Zone Data: This data was obtained from the Federal Emergency Management Agency (FEMA). It depicts 100-year and 500-year flood zones as defined by FEMA. It includes the National Flood Hazard Layer (NFHL) which incorporates Flood Insurance Rate Map (FIRM) data and Q3 data from FEMA in areas not covered by NFHL.

Source: FEMA

Telephone: 877-336-2627

Date of Government Version: 2003, 2015

NWI: National Wetlands Inventory. This data, available in select counties across the country, was obtained by EDR in 2002, 2005 and 2010 from the U.S. Fish and Wildlife Service.

State Wetlands Data: Wetland Inventory

Source: Department of Fish and Wildlife

Telephone: 916-445-0411

GOVERNMENT RECORDS SEARCHED / DATA CURRENCY TRACKING

Current USGS 7.5 Minute Topographic Map
Source: U.S. Geological Survey

STREET AND ADDRESS INFORMATION

© 2015 TomTom North America, Inc. All rights reserved. This material is proprietary and the subject of copyright protection and other intellectual property rights owned by or licensed to Tele Atlas North America, Inc. The use of this material is subject to the terms of a license agreement. You will be held liable for any unauthorized copying or disclosure of this material.

GEOCHECK[®] - PHYSICAL SETTING SOURCE ADDENDUM

TARGET PROPERTY ADDRESS

STOCKTON DIAMOND
S UNION ST AND E SCOTTS AVE
STOCKTON, CA 95205

TARGET PROPERTY COORDINATES

Latitude (North):	37.946759 - 37° 56' 48.33"
Longitude (West):	121.275848 - 121° 16' 33.05"
Universal Transverse Mercator:	Zone 10
UTM X (Meters):	651494.8
UTM Y (Meters):	4201104.0
Elevation:	18 ft. above sea level

USGS TOPOGRAPHIC MAP

Target Property Map:	5640424 STOCKTON WEST, CA
Version Date:	2012
East Map:	5640422 STOCKTON EAST, CA
Version Date:	2012

EDR's GeoCheck Physical Setting Source Addendum is provided to assist the environmental professional in forming an opinion about the impact of potential contaminant migration.

Assessment of the impact of contaminant migration generally has two principle investigative components:

1. Groundwater flow direction, and
2. Groundwater flow velocity.

Groundwater flow direction may be impacted by surface topography, hydrology, hydrogeology, characteristics of the soil, and nearby wells. Groundwater flow velocity is generally impacted by the nature of the geologic strata.

GEOCHECK® - PHYSICAL SETTING SOURCE SUMMARY

GROUNDWATER FLOW DIRECTION INFORMATION

Groundwater flow direction for a particular site is best determined by a qualified environmental professional using site-specific well data. If such data is not reasonably ascertainable, it may be necessary to rely on other sources of information, such as surface topographic information, hydrologic information, hydrogeologic data collected on nearby properties, and regional groundwater flow information (from deep aquifers).

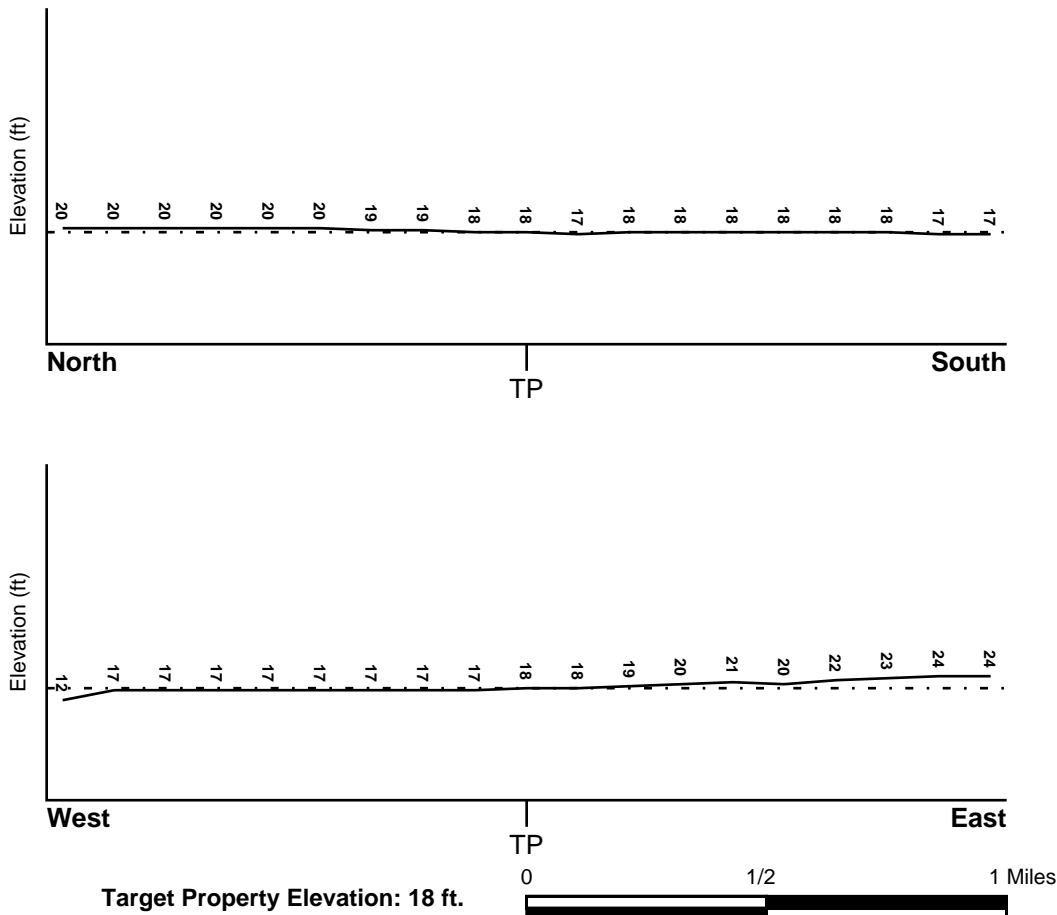
TOPOGRAPHIC INFORMATION

Surface topography may be indicative of the direction of surficial groundwater flow. This information can be used to assist the environmental professional in forming an opinion about the impact of nearby contaminated properties or, should contamination exist on the target property, what downgradient sites might be impacted.

TARGET PROPERTY TOPOGRAPHY

General Topographic Gradient: General WSW

SURROUNDING TOPOGRAPHY: ELEVATION PROFILES



Source: Topography has been determined from the USGS 7.5' Digital Elevation Model and should be evaluated on a relative (not an absolute) basis. Relative elevation information between sites of close proximity should be field verified.

GEOCHECK® - PHYSICAL SETTING SOURCE SUMMARY

HYDROLOGIC INFORMATION

Surface water can act as a hydrologic barrier to groundwater flow. Such hydrologic information can be used to assist the environmental professional in forming an opinion about the impact of nearby contaminated properties or, should contamination exist on the target property, what downgradient sites might be impacted.

Refer to the Physical Setting Source Map following this summary for hydrologic information (major waterways and bodies of water).

FEMA FLOOD ZONE

<u>Flood Plain Panel at Target Property</u>	<u>FEMA Source Type</u>
06077C0460F	FEMA FIRM Flood data
<u>Additional Panels in search area:</u>	<u>FEMA Source Type</u>
06077C0470F	FEMA FIRM Flood data

NATIONAL WETLAND INVENTORY

<u>NWI Quad at Target Property</u>	<u>NWI Electronic Data Coverage</u>
STOCKTON WEST	YES - refer to the Overview Map and Detail Map

HYDROGEOLOGIC INFORMATION

Hydrogeologic information obtained by installation of wells on a specific site can often be an indicator of groundwater flow direction in the immediate area. Such hydrogeologic information can be used to assist the environmental professional in forming an opinion about the impact of nearby contaminated properties or, should contamination exist on the target property, what downgradient sites might be impacted.

Site-Specific Hydrogeological Data*:

Search Radius:	1.25 miles
Status:	Not found

AQUIFLOW®

Search Radius: 1.000 Mile.

EDR has developed the AQUIFLOW Information System to provide data on the general direction of groundwater flow at specific points. EDR has reviewed reports submitted by environmental professionals to regulatory authorities at select sites and has extracted the date of the report, groundwater flow direction as determined hydrogeologically, and the depth to water table.

<u>MAP ID</u>	<u>LOCATION FROM TP</u>	<u>GENERAL DIRECTION GROUNDWATER FLOW</u>
Not Reported		

GEOCHECK® - PHYSICAL SETTING SOURCE SUMMARY

GROUNDWATER FLOW VELOCITY INFORMATION

Groundwater flow velocity information for a particular site is best determined by a qualified environmental professional using site specific geologic and soil strata data. If such data are not reasonably ascertainable, it may be necessary to rely on other sources of information, including geologic age identification, rock stratigraphic unit and soil characteristics data collected on nearby properties and regional soil information. In general, contaminant plumes move more quickly through sandy-gravelly types of soils than silty-clayey types of soils.

GEOLOGIC INFORMATION IN GENERAL AREA OF TARGET PROPERTY

Geologic information can be used by the environmental professional in forming an opinion about the relative speed at which contaminant migration may be occurring.

ROCK STRATIGRAPHIC UNIT

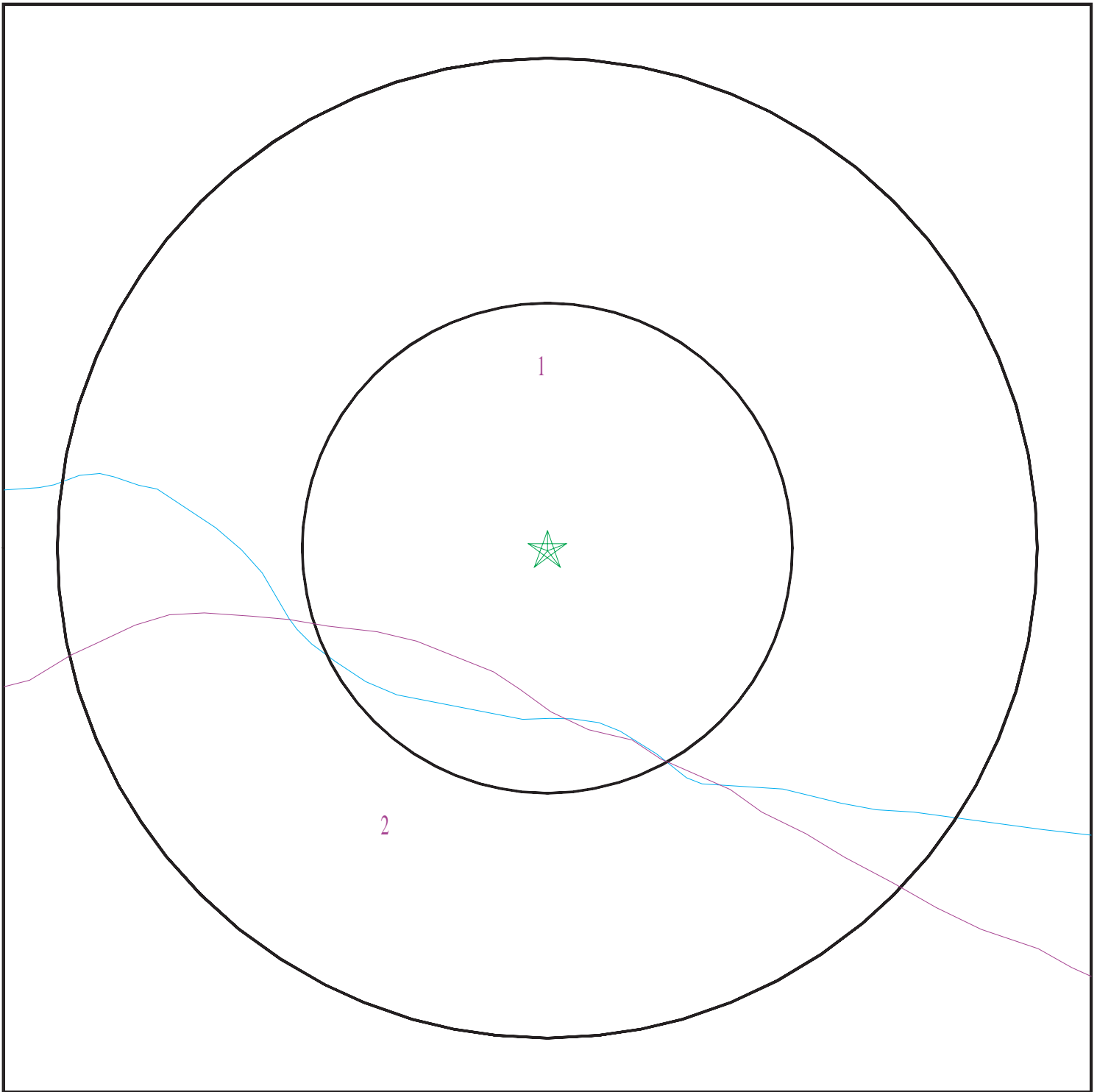
Era: Cenozoic
System: Quaternary
Series: Quaternary
Code: Q (*decoded above as Era, System & Series*)

GEOLOGIC AGE IDENTIFICATION

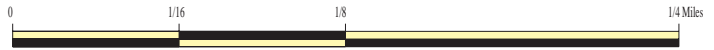
Category: Stratified Sequence

Geologic Age and Rock Stratigraphic Unit Source: P.G. Schruben, R.E. Arndt and W.J. Bawiec, Geology of the Conterminous U.S. at 1:2,500,000 Scale - a digital representation of the 1974 P.B. King and H.M. Beikman Map, USGS Digital Data Series DDS - 11 (1994).

SSURGO SOIL MAP - 6224403.2s



- ★ Target Property
- ∩ SSURGO Soil
- ∩ Water



SITE NAME: Stockton Diamond
ADDRESS: S Union St and E Scotts Ave
Stockton CA 95205
LAT/LONG: 37.946759 / 121.275848

CLIENT: HDR Engineering Inc.
CONTACT: Natalie Bogan
INQUIRY #: 6224403.2s
DATE: October 13, 2020 9:18 am

GEOCHECK® - PHYSICAL SETTING SOURCE SUMMARY

DOMINANT SOIL COMPOSITION IN GENERAL AREA OF TARGET PROPERTY

The U.S. Department of Agriculture's (USDA) Soil Conservation Service (SCS) leads the National Cooperative Soil Survey (NCSS) and is responsible for collecting, storing, maintaining and distributing soil survey information for privately owned lands in the United States. A soil map in a soil survey is a representation of soil patterns in a landscape. The following information is based on Soil Conservation Service SSURGO data.

Soil Map ID: 1

Soil Component Name: YELLOWLARK

Soil Surface Texture: gravelly loam

Hydrologic Group: Class C - Slow infiltration rates. Soils with layers impeding downward movement of water, or soils with moderately fine or fine textures.

Soil Drainage Class: Well drained

Hydric Status: Partially hydric

Corrosion Potential - Uncoated Steel: Moderate

Depth to Bedrock Min: > 0 inches

Depth to Watertable Min: > 107 inches

Soil Layer Information							
Layer	Boundary		Soil Texture Class	Classification		Saturated hydraulic conductivity micro m/sec	Soil Reaction (pH)
	Upper	Lower		AASHTO Group	Unified Soil		
1	0 inches	7 inches	gravelly loam	Silt-Clay Materials (more than 35 pct. passing No. 200), Silty Soils.	Not reported	Max: 0 Min: 0	Max: Min:
2	7 inches	38 inches	gravelly loam	Silt-Clay Materials (more than 35 pct. passing No. 200), Silty Soils.	Not reported	Max: 0 Min: 0	Max: Min:
3	38 inches	46 inches	very gravelly loam	Silt-Clay Materials (more than 35 pct. passing No. 200), Silty Soils.	Not reported	Max: 0 Min: 0	Max: Min:
4	46 inches	53 inches	gravelly clay	Silt-Clay Materials (more than 35 pct. passing No. 200), Silty Soils.	Not reported	Max: 0 Min: 0	Max: Min:

GEOCHECK® - PHYSICAL SETTING SOURCE SUMMARY

Soil Layer Information							
Layer	Boundary		Soil Texture Class	Classification		Saturated hydraulic conductivity micro m/sec	Soil Reaction (pH)
	Upper	Lower		AASHTO Group	Unified Soil		
5	53 inches	59 inches	clay loam	Silt-Clay Materials (more than 35 pct. passing No. 200), Silty Soils.	Not reported	Max: 0 Min: 0	Max: Min:
6	59 inches	61 inches	cemented	Silt-Clay Materials (more than 35 pct. passing No. 200), Silty Soils.	Not reported	Max: 0 Min: 0	Max: Min:

Soil Map ID: 2

Soil Component Name: JACKTONE

Soil Surface Texture: clay

Hydrologic Group: Class D - Very slow infiltration rates. Soils are clayey, have a high water table, or are shallow to an impervious layer.

Soil Drainage Class: Somewhat poorly drained

Hydric Status: Partially hydric

Corrosion Potential - Uncoated Steel: High

Depth to Bedrock Min: > 0 inches

Depth to Watertable Min: > 152 inches

Soil Layer Information							
Layer	Boundary		Soil Texture Class	Classification		Saturated hydraulic conductivity micro m/sec	Soil Reaction (pH)
	Upper	Lower		AASHTO Group	Unified Soil		
1	0 inches	22 inches	clay	Silt-Clay Materials (more than 35 pct. passing No. 200), Clayey Soils.	Not reported	Max: 0.01 Min: 0	Max: Min:

GEOCHECK® - PHYSICAL SETTING SOURCE SUMMARY

Soil Layer Information							
Layer	Boundary		Soil Texture Class	Classification		Saturated hydraulic conductivity micro m/sec	Soil Reaction (pH)
	Upper	Lower		AASHTO Group	Unified Soil		
2	22 inches	33 inches	clay	Silt-Clay Materials (more than 35 pct. passing No. 200), Clayey Soils.	Not reported	Max: 0.01 Min: 0	Max: Min:
3	33 inches	37 inches	indurated	Silt-Clay Materials (more than 35 pct. passing No. 200), Clayey Soils.	Not reported	Max: 0.01 Min: 0	Max: Min:
4	37 inches	46 inches	stratified sandy loam to clay loam	Silt-Clay Materials (more than 35 pct. passing No. 200), Clayey Soils.	Not reported	Max: 0.01 Min: 0	Max: Min:
5	46 inches	59 inches	cemented	Silt-Clay Materials (more than 35 pct. passing No. 200), Clayey Soils.	Not reported	Max: 0.01 Min: 0	Max: Min:

LOCAL / REGIONAL WATER AGENCY RECORDS

EDR Local/Regional Water Agency records provide water well information to assist the environmental professional in assessing sources that may impact ground water flow direction, and in forming an opinion about the impact of contaminant migration on nearby drinking water wells.

WELL SEARCH DISTANCE INFORMATION

<u>DATABASE</u>	<u>SEARCH DISTANCE (miles)</u>
Federal USGS	1.000
Federal FRDS PWS	Nearest PWS within 1 mile
State Database	1.000

FEDERAL USGS WELL INFORMATION

<u>MAP ID</u>	<u>WELL ID</u>	<u>LOCATION FROM TP</u>

GEOCHECK® - PHYSICAL SETTING SOURCE SUMMARY

FEDERAL USGS WELL INFORMATION

MAP ID	WELL ID	LOCATION FROM TP
1	USGS40000186212	1/4 - 1/2 Mile SE
2	USGS40000186228	1/4 - 1/2 Mile West
20	USGS40000186233	1/2 - 1 Mile East
21	USGS40000186253	1/2 - 1 Mile NE
D23	USGS40000186247	1/2 - 1 Mile ENE
E24	USGS40000186255	1/2 - 1 Mile NE
E27	USGS40000186258	1/2 - 1 Mile NE
G29	USGS40000186245	1/2 - 1 Mile WNW
H32	USGS40000186184	1/2 - 1 Mile SE
I34	USGS40000186194	1/2 - 1 Mile SE
35	USGS40000186278	1/2 - 1 Mile NNW
I36	USGS40000186192	1/2 - 1 Mile SE
37	USGS40000186256	1/2 - 1 Mile NE
38	USGS40000186283	1/2 - 1 Mile North

FEDERAL FRDS PUBLIC WATER SUPPLY SYSTEM INFORMATION

MAP ID	WELL ID	LOCATION FROM TP
28	CA3900806	1/2 - 1 Mile SW

Note: PWS System location is not always the same as well location.

STATE DATABASE WELL INFORMATION

MAP ID	WELL ID	LOCATION FROM TP
3	229	1/4 - 1/2 Mile East
A4	221	1/4 - 1/2 Mile NE
A5	23079	1/4 - 1/2 Mile NE
B6	224	1/4 - 1/2 Mile ENE
B7	225	1/4 - 1/2 Mile ENE
B8	222	1/4 - 1/2 Mile ENE
B9	223	1/4 - 1/2 Mile ENE
B10	23082	1/4 - 1/2 Mile ENE
B11	23101	1/4 - 1/2 Mile ENE
B12	23080	1/4 - 1/2 Mile ENE
B13	23081	1/4 - 1/2 Mile ENE
C14	23206	1/2 - 1 Mile WNW
C15	23118	1/2 - 1 Mile WNW
C16	217	1/2 - 1 Mile WNW
C17	211	1/2 - 1 Mile WNW
C18	23099	1/2 - 1 Mile WNW
C19	218	1/2 - 1 Mile WNW
D22	CADWR8000036793	1/2 - 1 Mile ENE
F25	219	1/2 - 1 Mile WSW
F26	23104	1/2 - 1 Mile WSW
H30	CADWR8000036769	1/2 - 1 Mile SE
31	CADWR8000036785	1/2 - 1 Mile East
G33	CADWR8000036791	1/2 - 1 Mile WNW

GEOCHECK® - PHYSICAL SETTING SOURCE SUMMARY

STATE DATABASE WELL INFORMATION

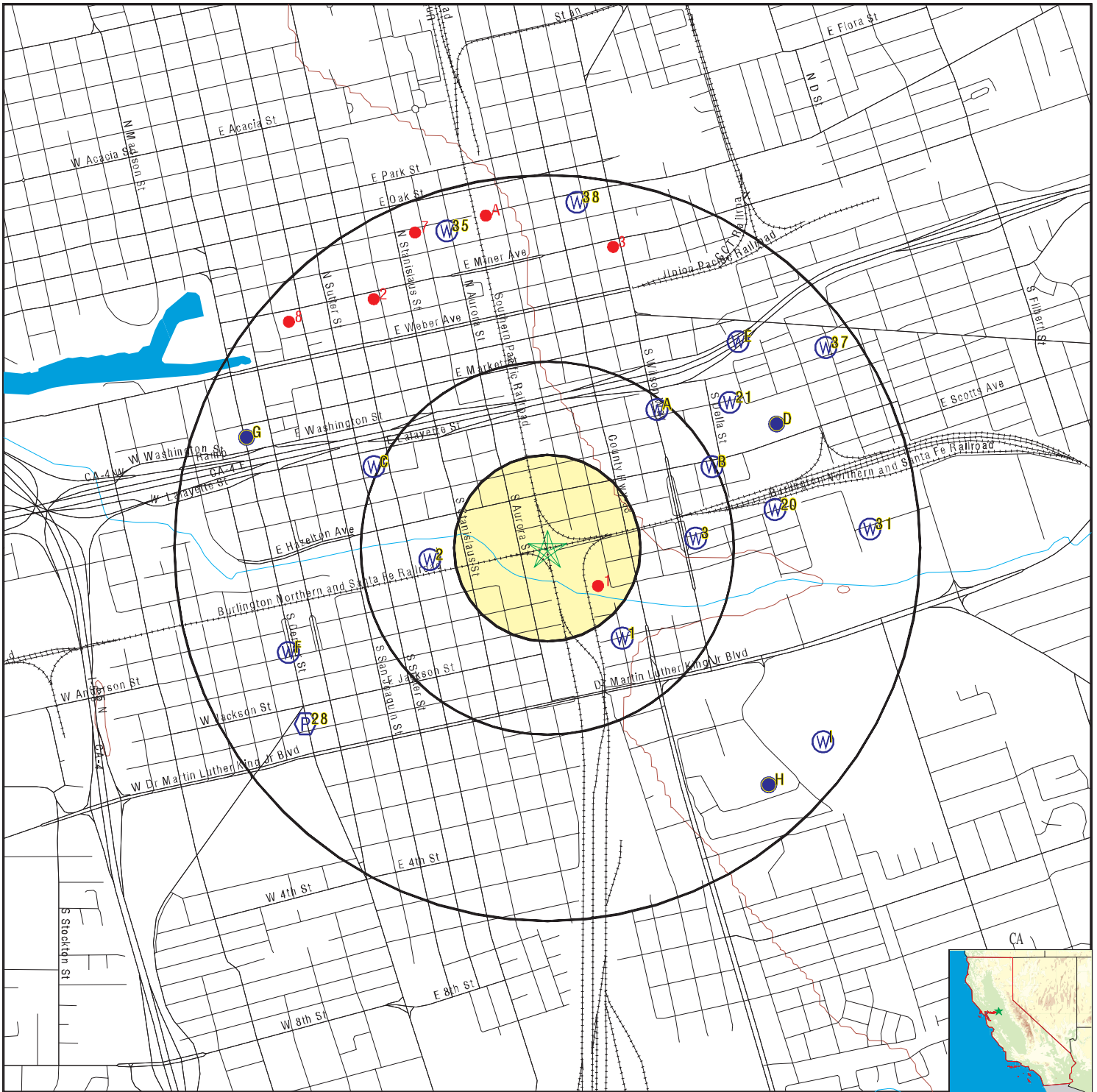
<u>MAP ID</u>	<u>WELL ID</u>	<u>LOCATION FROM TP</u>
---------------	----------------	-----------------------------

OTHER STATE DATABASE INFORMATION

STATE OIL/GAS WELL INFORMATION

<u>MAP ID</u>	<u>WELL ID</u>	<u>LOCATION FROM TP</u>
1	CAOG13000215395	1/8 - 1/4 Mile SE
2	CAOG13000215399	1/2 - 1 Mile NW
3	CAOG13000215384	1/2 - 1 Mile NNE
A4	CAOG13000215397	1/2 - 1 Mile North
A5	CAOG13000215398	1/2 - 1 Mile North
A6	CAOG13000215396	1/2 - 1 Mile NNW
7	CAOG13000215381	1/2 - 1 Mile NNW
8	CAOG13000215380	1/2 - 1 Mile NW

PHYSICAL SETTING SOURCE MAP - 6224403.2s



- County Boundary
- Major Roads
- Contour Lines
- Earthquake Fault Lines
- Earthquake epicenter, Richter 5 or greater
- Water Wells
- Public Water Supply Wells
- Cluster of Multiple Icons



- Groundwater Flow Direction
- Indeterminate Groundwater Flow at Location
- Groundwater Flow Varies at Location
- Closest Hydrogeological Data
- Oil, gas or related wells



SITE NAME: Stockton Diamond
 ADDRESS: S Union St and E Scotts Ave
 Stockton CA 95205
 LAT/LONG: 37.946759 / 121.275848

CLIENT: HDR Engineering Inc.
 CONTACT: Natalie Bogan
 INQUIRY #: 6224403.2s
 DATE: October 13, 2020 9:18 am

J-2830

GEOCHECK® - PHYSICAL SETTING SOURCE MAP FINDINGS

Map ID
Direction
Distance
Elevation

Database EDR ID Number

1
SE
1/4 - 1/2 Mile
Higher

FED USGS USGS40000186212

Organization ID:	USGS-CA		
Organization Name:	USGS California Water Science Center		
Monitor Location:	001N006E12N001M	Type:	Well
Description:	Not Reported	HUC:	18040004
Drainage Area:	Not Reported	Drainage Area Units:	Not Reported
Contrib Drainage Area:	Not Reported	Contrib Drainage Area Unts:	Not Reported
Aquifer:	Central Valley aquifer system		
Formation Type:	Not Reported	Aquifer Type:	Not Reported
Construction Date:	19600301	Well Depth:	520
Well Depth Units:	ft	Well Hole Depth:	528
Well Hole Depth Units:	ft		

2
West
1/4 - 1/2 Mile
Higher

FED USGS USGS40000186228

Organization ID:	USGS-CA		
Organization Name:	USGS California Water Science Center		
Monitor Location:	001N006E11K001M	Type:	Well
Description:	Not Reported	HUC:	18040004
Drainage Area:	Not Reported	Drainage Area Units:	Not Reported
Contrib Drainage Area:	Not Reported	Contrib Drainage Area Unts:	Not Reported
Aquifer:	Central Valley aquifer system		
Formation Type:	Not Reported	Aquifer Type:	Not Reported
Construction Date:	Not Reported	Well Depth:	516
Well Depth Units:	ft	Well Hole Depth:	518
Well Hole Depth Units:	ft		

3
East
1/4 - 1/2 Mile
Higher

CA WELLS 229

Seq:	229	Prim sta c:	01N/06E-12L01 M
Frds no:	3901045001	County:	39
District:	69	User id:	39C
System no:	3901045	Water type:	G
Source nam:	WELL 01	Station ty:	WELL/AMBNT/MUN/INTAKE
Latitude:	375650.0	Longitude:	1211603.0
Precision:	3	Status:	AR
Comment 1:	2189 E TAYLOR STOCKTON CA 95205	Comment 2:	Not Reported
Comment 3:	Not Reported	Comment 4:	Not Reported
Comment 5:	Not Reported	Comment 6:	Not Reported
Comment 7:	Not Reported		
System no:	3901045	System nam:	Bentley Trailer Court
Hqname:	Not Reported	Address:	Not Reported
City:	Not Reported	State:	Not Reported
Zip:	Not Reported	Zip ext:	Not Reported
Pop serv:	0	Connection:	0

GEOCHECK® - PHYSICAL SETTING SOURCE MAP FINDINGS

Area serve: Not Reported

**A4
NE
1/4 - 1/2 Mile
Higher**

CA WELLS 221

Seq:	221	Prim sta c:	01N/06E-12C08 M
Frds no:	3910001001	County:	39
District:	10	User id:	PTA
System no:	3910001	Water type:	G
Source nam:	WELL 01-16 - STANDBY	Station ty:	WELL/AMBNT/MUN/INTAKE
Latitude:	375708.0	Longitude:	1211610.0
Precision:	3	Status:	SR
Comment 1:	Not Reported	Comment 2:	Not Reported
Comment 3:	Not Reported	Comment 4:	Not Reported
Comment 5:	Not Reported	Comment 6:	Not Reported
Comment 7:	Not Reported		

System no:	3910001	System nam:	California Water Service - Stockton
Hqname:	CALIFORNIA WTR SERV CO	Address:	1720 N. FIRST STREET
City:	SAN JOSE	State:	CA
Zip:	95112	Zip ext:	Not Reported
Pop serv:	155670	Connection:	40808
Area serve:	Not Reported		

**A5
NE
1/4 - 1/2 Mile
Higher**

CA WELLS 23079

Seq:	23079	Prim sta c:	J39/001-01-16TR
Frds no:	3910001070	County:	39
District:	10	User id:	PTA
System no:	3910001	Water type:	G
Source nam:	WELL 01-16 - STANDBY, TREATED	Station ty:	WELL/AMBNT
Latitude:	375708.0	Longitude:	1211610.0
Precision:	4	Status:	ST
Comment 1:	Not Reported	Comment 2:	Not Reported
Comment 3:	Not Reported	Comment 4:	Not Reported
Comment 5:	Not Reported	Comment 6:	Not Reported
Comment 7:	Not Reported		

System no:	3910001	System nam:	California Water Service - Stockton
Hqname:	CALIFORNIA WTR SERV CO	Address:	1720 N. FIRST STREET
City:	SAN JOSE	State:	CA
Zip:	95112	Zip ext:	Not Reported
Pop serv:	155670	Connection:	40808
Area serve:	Not Reported		

**B6
ENE
1/4 - 1/2 Mile
Higher**

CA WELLS 224

Seq:	224	Prim sta c:	01N/06E-12C12 M
Frds no:	3910001004	County:	39
District:	10	User id:	PTA
System no:	3910001	Water type:	G

GEOCHECK® - PHYSICAL SETTING SOURCE MAP FINDINGS

Source nam:	WELL 01-25	Station ty:	WELL/AMBNT/MUN/INTAKE/SUPPLY
Latitude:	375700.0	Longitude:	1211600.0
Precision:	8	Status:	AR
Comment 1:	Not Reported	Comment 2:	Not Reported
Comment 3:	Not Reported	Comment 4:	Not Reported
Comment 5:	Not Reported	Comment 6:	Not Reported
Comment 7:	Not Reported		

System no:	3910001	System nam:	California Water Service - Stockton
Hqname:	CALIFORNIA WTR SERV CO	Address:	1720 N. FIRST STREET
City:	SAN JOSE	State:	CA
Zip:	95112	Zip ext:	Not Reported
Pop serv:	155670	Connection:	40808
Area serve:	Not Reported		

**B7
ENE
1/4 - 1/2 Mile
Higher**

CA WELLS 225

Seq:	225	Prim sta c:	01N/06E-12F01 M
Frds no:	3910001027	County:	39
District:	10	User id:	PTA
System no:	3910001	Water type:	G
Source nam:	WELL 34-01	Station ty:	WELL/AMBNT/MUN/INTAKE/SUPPLY
Latitude:	375700.0	Longitude:	1211600.0
Precision:	8	Status:	AR
Comment 1:	Not Reported	Comment 2:	Not Reported
Comment 3:	Not Reported	Comment 4:	Not Reported
Comment 5:	Not Reported	Comment 6:	Not Reported
Comment 7:	Not Reported		

System no:	3910001	System nam:	California Water Service - Stockton
Hqname:	CALIFORNIA WTR SERV CO	Address:	1720 N. FIRST STREET
City:	SAN JOSE	State:	CA
Zip:	95112	Zip ext:	Not Reported
Pop serv:	155670	Connection:	40808
Area serve:	Not Reported		

**B8
ENE
1/4 - 1/2 Mile
Higher**

CA WELLS 222

Seq:	222	Prim sta c:	01N/06E-12C09 M
Frds no:	3910001003	County:	39
District:	10	User id:	PTA
System no:	3910001	Water type:	G
Source nam:	WELL 01-24	Station ty:	WELL/AMBNT/MUN/INTAKE/SUPPLY
Latitude:	375700.0	Longitude:	1211600.0
Precision:	8	Status:	AR
Comment 1:	Not Reported	Comment 2:	Not Reported
Comment 3:	Not Reported	Comment 4:	Not Reported
Comment 5:	Not Reported	Comment 6:	Not Reported
Comment 7:	Not Reported		

System no:	3910001	System nam:	California Water Service - Stockton
Hqname:	CALIFORNIA WTR SERV CO	Address:	1720 N. FIRST STREET
City:	SAN JOSE	State:	CA
Zip:	95112	Zip ext:	Not Reported

GEOCHECK® - PHYSICAL SETTING SOURCE MAP FINDINGS

Pop serv: 155670 Connection: 40808
 Area serve: Not Reported

**B9
ENE
1/4 - 1/2 Mile
Higher**

CA WELLS 223

Seq:	223	Prim sta c:	01N/06E-12C11 M
Frds no:	3910001002	County:	39
District:	10	User id:	PTA
System no:	3910001	Water type:	G
Source nam:	WELL 01-23	Station ty:	WELL/AMBNT/MUN/INTAKE/SUPPLY
Latitude:	375700.0	Longitude:	1211600.0
Precision:	8	Status:	AR
Comment 1:	Not Reported	Comment 2:	Not Reported
Comment 3:	Not Reported	Comment 4:	Not Reported
Comment 5:	Not Reported	Comment 6:	Not Reported
Comment 7:	Not Reported		

System no:	3910001	System nam:	California Water Service - Stockton
Hqname:	CALIFORNIA WTR SERV CO	Address:	1720 N. FIRST STREET
City:	SAN JOSE	State:	CA
Zip:	95112	Zip ext:	Not Reported
Pop serv:	155670	Connection:	40808
Area serve:	Not Reported		

**B10
ENE
1/4 - 1/2 Mile
Higher**

CA WELLS 23082

Seq:	23082	Prim sta c:	J39/001-01-25TR
Frds no:	3910001073	County:	39
District:	10	User id:	PTA
System no:	3910001	Water type:	G
Source nam:	WELL 01-25 - TREATED	Station ty:	WELL/AMBNT
Latitude:	375700.0	Longitude:	1211600.0
Precision:	4	Status:	AT
Comment 1:	Not Reported	Comment 2:	Not Reported
Comment 3:	Not Reported	Comment 4:	Not Reported
Comment 5:	Not Reported	Comment 6:	Not Reported
Comment 7:	Not Reported		

System no:	3910001	System nam:	California Water Service - Stockton
Hqname:	CALIFORNIA WTR SERV CO	Address:	1720 N. FIRST STREET
City:	SAN JOSE	State:	CA
Zip:	95112	Zip ext:	Not Reported
Pop serv:	155670	Connection:	40808
Area serve:	Not Reported		

**B11
ENE
1/4 - 1/2 Mile
Higher**

CA WELLS 23101

Seq:	23101	Prim sta c:	J39/001-34-01TR
Frds no:	3910001092	County:	39
District:	10	User id:	PTA

GEOCHECK® - PHYSICAL SETTING SOURCE MAP FINDINGS

System no:	3910001	Water type:	G
Source nam:	WELL 34-01 - TREATED	Station ty:	WELL/AMBNT
Latitude:	375700.0	Longitude:	1211600.0
Precision:	4	Status:	AT
Comment 1:	Not Reported	Comment 2:	Not Reported
Comment 3:	Not Reported	Comment 4:	Not Reported
Comment 5:	Not Reported	Comment 6:	Not Reported
Comment 7:	Not Reported		

System no:	3910001	System nam:	California Water Service - Stockton
Hqname:	CALIFORNIA WTR SERV CO	Address:	1720 N. FIRST STREET
City:	SAN JOSE	State:	CA
Zip:	95112	Zip ext:	Not Reported
Pop serv:	155670	Connection:	40808
Area serve:	Not Reported		

**B12
ENE
1/4 - 1/2 Mile
Higher**

CA WELLS 23080

Seq:	23080	Prim sta c:	J39/001-01-23TR
Frds no:	3910001071	County:	39
District:	10	User id:	PTA
System no:	3910001	Water type:	G
Source nam:	WELL 01-23 - TREATED	Station ty:	WELL/AMBNT
Latitude:	375700.0	Longitude:	1211600.0
Precision:	4	Status:	AT
Comment 1:	Not Reported	Comment 2:	Not Reported
Comment 3:	Not Reported	Comment 4:	Not Reported
Comment 5:	Not Reported	Comment 6:	Not Reported
Comment 7:	Not Reported		

System no:	3910001	System nam:	California Water Service - Stockton
Hqname:	CALIFORNIA WTR SERV CO	Address:	1720 N. FIRST STREET
City:	SAN JOSE	State:	CA
Zip:	95112	Zip ext:	Not Reported
Pop serv:	155670	Connection:	40808
Area serve:	Not Reported		

**B13
ENE
1/4 - 1/2 Mile
Higher**

CA WELLS 23081

Seq:	23081	Prim sta c:	J39/001-01-24TR
Frds no:	3910001072	County:	39
District:	10	User id:	PTA
System no:	3910001	Water type:	G
Source nam:	WELL 01-24 - TREATED	Station ty:	WELL/AMBNT
Latitude:	375700.0	Longitude:	1211600.0
Precision:	4	Status:	AT
Comment 1:	Not Reported	Comment 2:	Not Reported
Comment 3:	Not Reported	Comment 4:	Not Reported
Comment 5:	Not Reported	Comment 6:	Not Reported
Comment 7:	Not Reported		

System no:	3910001	System nam:	California Water Service - Stockton
Hqname:	CALIFORNIA WTR SERV CO	Address:	1720 N. FIRST STREET
City:	SAN JOSE	State:	CA

GEOCHECK® - PHYSICAL SETTING SOURCE MAP FINDINGS

Zip:	95112	Zip ext:	Not Reported
Pop serv:	155670	Connection:	40808
Area serve:	Not Reported		

**C14
WNW
1/2 - 1 Mile
Higher**

CA WELLS 23206

Seq:	23206	Prim sta c:	J39/012-POLITRT
Frds no:	3910012056	County:	39
District:	10	User id:	PTA
System no:	3910012	Water type:	G
Source nam:	POLICE WELL - DESTROYED	Station ty:	WELL/AMBNT/MUN/INTAKE
Latitude:	375700.0	Longitude:	1211700.0
Precision:	4	Status:	DS
Comment 1:	Not Reported	Comment 2:	Not Reported
Comment 3:	Not Reported	Comment 4:	Not Reported
Comment 5:	Not Reported	Comment 6:	Not Reported
Comment 7:	Not Reported		
System no:	3910012	System nam:	Stockton, City Of
Hqname:	Not Reported	Address:	2500 NAVY DRIVE
City:	STOCKTON	State:	Not Reported
Zip:	95206	Zip ext:	Not Reported
Pop serv:	96000	Connection:	28033
Area serve:	STOCKTON		

**C15
WNW
1/2 - 1 Mile
Higher**

CA WELLS 23118

Seq:	23118	Prim sta c:	J39/001-53-01TR
Frds no:	3910001109	County:	39
District:	10	User id:	PTA
System no:	3910001	Water type:	G
Source nam:	WELL 53-01 - TREATED	Station ty:	WELL/AMBNT
Latitude:	375700.0	Longitude:	1211700.0
Precision:	4	Status:	AT
Comment 1:	Not Reported	Comment 2:	Not Reported
Comment 3:	Not Reported	Comment 4:	Not Reported
Comment 5:	Not Reported	Comment 6:	Not Reported
Comment 7:	Not Reported		
System no:	3910001	System nam:	California Water Service - Stockton
Hqname:	CALIFORNIA WTR SERV CO	Address:	1720 N. FIRST STREET
City:	SAN JOSE	State:	CA
Zip:	95112	Zip ext:	Not Reported
Pop serv:	155670	Connection:	40808
Area serve:	Not Reported		

**C16
WNW
1/2 - 1 Mile
Higher**

CA WELLS 217

Seq:	217	Prim sta c:	01N/06E-11E02 M
Frds no:	3910012015	County:	39

GEOCHECK® - PHYSICAL SETTING SOURCE MAP FINDINGS

District:	10	User id:	PTA
System no:	3910012	Water type:	G
Source nam:	STOCKTON POLICE - DESTROYED	Station ty:	WELL/AMBNT/MUN/INTAKE/SUPPLY
Latitude:	375700.0	Longitude:	1211700.0
Precision:	8	Status:	DS
Comment 1:	Not Reported	Comment 2:	Not Reported
Comment 3:	Not Reported	Comment 4:	Not Reported
Comment 5:	Not Reported	Comment 6:	Not Reported
Comment 7:	Not Reported		
System no:	3910012	System nam:	Stockton, City Of
Hqname:	Not Reported	Address:	2500 NAVY DRIVE
City:	STOCKTON	State:	Not Reported
Zip:	95206	Zip ext:	Not Reported
Pop serv:	96000	Connection:	28033
Area serve:	STOCKTON		

**C17
WNW
1/2 - 1 Mile
Higher**

CA WELLS 211

Seq:	211	Prim sta c:	01N/06E-02Q01 M
Frds no:	3910001046	County:	39
District:	10	User id:	PTA
System no:	3910001	Water type:	G
Source nam:	WELL 53-01 - STANDBY	Station ty:	WELL/AMBNT/MUN/INTAKE/SUPPLY
Latitude:	375700.0	Longitude:	1211700.0
Precision:	8	Status:	SR
Comment 1:	Not Reported	Comment 2:	Not Reported
Comment 3:	Not Reported	Comment 4:	Not Reported
Comment 5:	Not Reported	Comment 6:	Not Reported
Comment 7:	Not Reported		
System no:	3910001	System nam:	California Water Service - Stockton
Hqname:	CALIFORNIA WTR SERV CO	Address:	1720 N. FIRST STREET
City:	SAN JOSE	State:	CA
Zip:	95112	Zip ext:	Not Reported
Pop serv:	155670	Connection:	40808
Area serve:	Not Reported		

**C18
WNW
1/2 - 1 Mile
Higher**

CA WELLS 23099

Seq:	23099	Prim sta c:	J39/001-30-01TR
Frds no:	3910001090	County:	39
District:	10	User id:	PTA
System no:	3910001	Water type:	G
Source nam:	WELL 30-01 - TREATED	Station ty:	WELL/AMBNT
Latitude:	375700.0	Longitude:	1211700.0
Precision:	4	Status:	AT
Comment 1:	Not Reported	Comment 2:	Not Reported
Comment 3:	Not Reported	Comment 4:	Not Reported
Comment 5:	Not Reported	Comment 6:	Not Reported
Comment 7:	Not Reported		
System no:	3910001	System nam:	California Water Service - Stockton
Hqname:	CALIFORNIA WTR SERV CO	Address:	1720 N. FIRST STREET

GEOCHECK® - PHYSICAL SETTING SOURCE MAP FINDINGS

City:	SAN JOSE	State:	CA
Zip:	95112	Zip ext:	Not Reported
Pop serv:	155670	Connection:	40808
Area serve:	Not Reported		

**C19
WNW
1/2 - 1 Mile
Higher**

CA WELLS 218

Seq:	218	Prim sta c:	01N/06E-11K01 M
Frds no:	3910001025	County:	39
District:	10	User id:	PTA
System no:	3910001	Water type:	G
Source nam:	WELL 30-01 - STANDBY	Station ty:	WELL/AMBNT/MUN/INTAKE/SUPPLY
Latitude:	375700.0	Longitude:	1211700.0
Precision:	8	Status:	SR
Comment 1:	Not Reported	Comment 2:	Not Reported
Comment 3:	Not Reported	Comment 4:	Not Reported
Comment 5:	Not Reported	Comment 6:	Not Reported
Comment 7:	Not Reported		
System no:	3910001	System nam:	California Water Service - Stockton
Hqname:	CALIFORNIA WTR SERV CO	Address:	1720 N. FIRST STREET
City:	SAN JOSE	State:	CA
Zip:	95112	Zip ext:	Not Reported
Pop serv:	155670	Connection:	40808
Area serve:	Not Reported		

**20
East
1/2 - 1 Mile
Higher**

FED USGS USGS40000186233

Organization ID:	USGS-CA	Type:	Well
Organization Name:	USGS California Water Science Center	HUC:	18040004
Monitor Location:	001N006E12K003M	Drainage Area Units:	Not Reported
Description:	Not Reported	Contrib Drainage Area Unts:	Not Reported
Drainage Area:	Not Reported	Aquifer Type:	Not Reported
Contrib Drainage Area:	Not Reported	Well Depth:	408
Aquifer:	Central Valley aquifer system	Well Hole Depth:	408
Formation Type:	Not Reported		
Construction Date:	19471021		
Well Depth Units:	ft		
Well Hole Depth Units:	ft		

**21
NE
1/2 - 1 Mile
Higher**

FED USGS USGS40000186253

Organization ID:	USGS-CA	Type:	Well
Organization Name:	USGS California Water Science Center	HUC:	18040004
Monitor Location:	001N006E12F001M	Drainage Area Units:	Not Reported
Description:	Not Reported	Contrib Drainage Area Unts:	Not Reported
Drainage Area:	Not Reported	Aquifer:	Central Valley aquifer system
Contrib Drainage Area:	Not Reported		
Aquifer:	Central Valley aquifer system		

GEOCHECK® - PHYSICAL SETTING SOURCE MAP FINDINGS

Formation Type:	Not Reported	Aquifer Type:	Not Reported
Construction Date:	19521101	Well Depth:	520
Well Depth Units:	ft	Well Hole Depth:	520
Well Hole Depth Units:	ft		

**D22
ENE
1/2 - 1 Mile
Higher**

CA WELLS CADWR8000036793

State Well #:	01N06E12G001M	Station ID:	2055
Well Name:	Not Reported	Well Use:	Irrigation
Well Type:	Unknown	Well Depth:	230
Basin Name:	Eastern San Joaquin	Well Completion Rpt #:	Not Reported

**D23
ENE
1/2 - 1 Mile
Higher**

FED USGS USGS40000186247

Organization ID:	USGS-CA		
Organization Name:	USGS California Water Science Center		
Monitor Location:	001N006E12G001M	Type:	Well
Description:	STRIBLEY PARK	HUC:	18040004
Drainage Area:	Not Reported	Drainage Area Units:	Not Reported
Contrib Drainage Area:	Not Reported	Contrib Drainage Area Unts:	Not Reported
Aquifer:	Central Valley aquifer system		
Formation Type:	Not Reported	Aquifer Type:	Not Reported
Construction Date:	19270113	Well Depth:	230
Well Depth Units:	ft	Well Hole Depth:	Not Reported
Well Hole Depth Units:	Not Reported		

**E24
NE
1/2 - 1 Mile
Higher**

FED USGS USGS40000186255

Organization ID:	USGS-CA		
Organization Name:	USGS California Water Science Center		
Monitor Location:	001N006E12B001M	Type:	Well
Description:	Not Reported	HUC:	18040004
Drainage Area:	Not Reported	Drainage Area Units:	Not Reported
Contrib Drainage Area:	Not Reported	Contrib Drainage Area Unts:	Not Reported
Aquifer:	Central Valley aquifer system		
Formation Type:	Not Reported	Aquifer Type:	Not Reported
Construction Date:	19550401	Well Depth:	Not Reported
Well Depth Units:	Not Reported	Well Hole Depth:	500
Well Hole Depth Units:	ft		

GEOCHECK® - PHYSICAL SETTING SOURCE MAP FINDINGS

Map ID
Direction
Distance
Elevation

Database EDR ID Number

F25
WSW
1/2 - 1 Mile
Higher

CA WELLS 219

Seq:	219	Prim sta c:	01N/06E-11P03 M
Frds no:	3910001030	County:	39
District:	10	User id:	PTA
System no:	3910001	Water type:	G
Source nam:	WELL 37-01 - STANDBY	Station ty:	WELL/AMBNT/MUN/INTAKE
Latitude:	375634.0	Longitude:	1211715.0
Precision:	3	Status:	SR
Comment 1:	Not Reported	Comment 2:	Not Reported
Comment 3:	Not Reported	Comment 4:	Not Reported
Comment 5:	Not Reported	Comment 6:	Not Reported
Comment 7:	Not Reported		

System no:	3910001	System nam:	California Water Service - Stockton
Hqname:	CALIFORNIA WTR SERV CO	Address:	1720 N. FIRST STREET
City:	SAN JOSE	State:	CA
Zip:	95112	Zip ext:	Not Reported
Pop serv:	155670	Connection:	40808
Area serve:	Not Reported		

F26
WSW
1/2 - 1 Mile
Higher

CA WELLS 23104

Seq:	23104	Prim sta c:	J39/001-37-01TR
Frds no:	3910001095	County:	39
District:	10	User id:	PTA
System no:	3910001	Water type:	G
Source nam:	WELL 37-01 - TREATED	Station ty:	WELL/AMBNT
Latitude:	375634.0	Longitude:	1211715.0
Precision:	4	Status:	AT
Comment 1:	Not Reported	Comment 2:	Not Reported
Comment 3:	Not Reported	Comment 4:	Not Reported
Comment 5:	Not Reported	Comment 6:	Not Reported
Comment 7:	Not Reported		

System no:	3910001	System nam:	California Water Service - Stockton
Hqname:	CALIFORNIA WTR SERV CO	Address:	1720 N. FIRST STREET
City:	SAN JOSE	State:	CA
Zip:	95112	Zip ext:	Not Reported
Pop serv:	155670	Connection:	40808
Area serve:	Not Reported		

E27
NE
1/2 - 1 Mile
Higher

FED USGS USGS40000186258

Organization ID:	USGS-CA	Type:	Well
Organization Name:	USGS California Water Science Center	HUC:	18040004
Monitor Location:	001N006E12G010M	Drainage Area Units:	Not Reported
Description:	Not Reported		
Drainage Area:	Not Reported		

GEOCHECK® - PHYSICAL SETTING SOURCE MAP FINDINGS

Contrib Drainage Area:	Not Reported	Contrib Drainage Area Unts:	Not Reported
Aquifer:	Central Valley aquifer system	Aquifer Type:	Not Reported
Formation Type:	Not Reported	Well Depth:	500
Construction Date:	19550501	Well Hole Depth:	500
Well Depth Units:	ft		
Well Hole Depth Units:	ft		

28
SW
1/2 - 1 Mile
Lower

FRDS PWS CA3900806

PWS ID:	CA3900806	PWS name:	DE CARLI RANCH WATER SYSTEM
Address:	Not Reported	Care of:	Not Reported
City:	STOCKTON	State:	CA
Zip:	95206	Owner:	DE CARLI RANCH WATER SYSTEM
Source code:	Ground water	Population:	140

PWS ID:	CA3900806	PWS type:	System Owner/Responsible Party
PWS name:	DE CARLI RANCH WATER SYSTEM	PWS city:	STOCKTON
PWS address:	Not Reported	PWS zip:	95206
PWS state:	CA	Activity status:	Active
PWS ID:	CA3900806	Date system deactivated:	Not Reported
Date system activated:	7706	System name:	DE CARLI RANCH WATER SYSTEM
Retail population:	00000140		
System address:	DE CARLI RANCH WATER SYSTEM	System city:	STOCKTON
System address:	BURNS CUT-OFF RD	System zip:	95206
System state:	CA		

Population served:	101 - 500 Persons	Treatment:	Untreated
--------------------	-------------------	------------	-----------

Latitude:	375624	Longitude:	1211712
-----------	--------	------------	---------

PWS currently has or had major violation(s) or enforcement:Yes

Violation ID:	9400003	Violation source ID:	Not Reported
PWS telephone:	Not Reported	Contaminant:	COLIFORM (TCR)
Violation type:	Monitoring, Repeat Minor (TCR)		
Violation start date:	100193	Violation end date:	103193
Violation period (months):	001	Violation awareness date:	113093
Major violator:	No	Maximum contaminant level:	Not Reported
Number of required samples:	Not Reported	Number of samples taken:	Not Reported
Analysis method:	Not Reported	Analysis result:	Not Reported

G29
WNW
1/2 - 1 Mile
Lower

FED USGS USGS40000186245

Organization ID:	USGS-CA		
Organization Name:	USGS California Water Science Center	Type:	Well
Monitor Location:	001N006E11E002M	HUC:	18040004
Description:	Not Reported	Drainage Area Units:	Not Reported
Drainage Area:	Not Reported	Contrib Drainage Area Unts:	Not Reported
Contrib Drainage Area:	Not Reported		
Aquifer:	Central Valley aquifer system	Aquifer Type:	Not Reported
Formation Type:	Not Reported	Well Depth:	Not Reported
Construction Date:	Not Reported	Well Hole Depth:	Not Reported
Well Depth Units:	Not Reported		

GEOCHECK® - PHYSICAL SETTING SOURCE MAP FINDINGS

Well Hole Depth Units: Not Reported

**H30
SE
1/2 - 1 Mile
Higher**

CA WELLS CADWR8000036769

State Well #:	01N06E13G001M	Station ID:	2057
Well Name:	Not Reported	Well Use:	Irrigation
Well Type:	Unknown	Well Depth:	248
Basin Name:	Eastern San Joaquin	Well Completion Rpt #:	Not Reported

**31
East
1/2 - 1 Mile
Higher**

CA WELLS CADWR8000036785

State Well #:	01N06E12J001M	Station ID:	2056
Well Name:	Not Reported	Well Use:	Residential
Well Type:	Unknown	Well Depth:	115
Basin Name:	Eastern San Joaquin	Well Completion Rpt #:	Not Reported

**H32
SE
1/2 - 1 Mile
Higher**

FED USGS USGS40000186184

Organization ID:	USGS-CA	Type:	Well
Organization Name:	USGS California Water Science Center	HUC:	18040005
Monitor Location:	001N006E13G001M	Drainage Area Units:	Not Reported
Description:	Not Reported	Contrib Drainage Area Unts:	Not Reported
Drainage Area:	Not Reported		
Contrib Drainage Area:	Not Reported		
Aquifer:	Central Valley aquifer system	Aquifer Type:	Not Reported
Formation Type:	Not Reported	Well Depth:	Not Reported
Construction Date:	19590101	Well Hole Depth:	248
Well Depth Units:	Not Reported		
Well Hole Depth Units:	ft		

**G33
WNW
1/2 - 1 Mile
Lower**

CA WELLS CADWR8000036791

State Well #:	01N06E11E002M	Station ID:	26502
Well Name:	Not Reported	Well Use:	Unknown
Well Type:	Unknown	Well Depth:	215
Basin Name:	Eastern San Joaquin	Well Completion Rpt #:	Not Reported

GEOCHECK® - PHYSICAL SETTING SOURCE MAP FINDINGS

Map ID
Direction
Distance
Elevation

Database EDR ID Number

I34
SE
1/2 - 1 Mile
Higher

FED USGS USGS40000186194

Organization ID:	USGS-CA		
Organization Name:	USGS California Water Science Center		
Monitor Location:	001N006E11P003M	Type:	Well
Description:	Not Reported	HUC:	18040004
Drainage Area:	Not Reported	Drainage Area Units:	Not Reported
Contrib Drainage Area:	Not Reported	Contrib Drainage Area Unts:	Not Reported
Aquifer:	Central Valley aquifer system		
Formation Type:	Not Reported	Aquifer Type:	Not Reported
Construction Date:	19530310	Well Depth:	494
Well Depth Units:	ft	Well Hole Depth:	516
Well Hole Depth Units:	ft		

Ground water levels,Number of Measurements:	1	Level reading date:	1953-03-12
Feet below surface:	120.00	Feet to sea level:	Not Reported
Note:	Not Reported		

35
NNW
1/2 - 1 Mile
Higher

FED USGS USGS40000186278

Organization ID:	USGS-CA		
Organization Name:	USGS California Water Science Center		
Monitor Location:	001N006E02Q001M	Type:	Well
Description:	Not Reported	HUC:	18040004
Drainage Area:	Not Reported	Drainage Area Units:	Not Reported
Contrib Drainage Area:	Not Reported	Contrib Drainage Area Unts:	Not Reported
Aquifer:	Central Valley aquifer system		
Formation Type:	Not Reported	Aquifer Type:	Not Reported
Construction Date:	19600501	Well Depth:	Not Reported
Well Depth Units:	Not Reported	Well Hole Depth:	564
Well Hole Depth Units:	ft		

I36
SE
1/2 - 1 Mile
Higher

FED USGS USGS40000186192

Organization ID:	USGS-CA		
Organization Name:	USGS California Water Science Center		
Monitor Location:	001N006E13B003M	Type:	Well
Description:	Not Reported	HUC:	18040004
Drainage Area:	Not Reported	Drainage Area Units:	Not Reported
Contrib Drainage Area:	Not Reported	Contrib Drainage Area Unts:	Not Reported
Aquifer:	Central Valley aquifer system		
Formation Type:	Not Reported	Aquifer Type:	Not Reported
Construction Date:	19650812	Well Depth:	340
Well Depth Units:	ft	Well Hole Depth:	340
Well Hole Depth Units:	ft		

GEOCHECK® - PHYSICAL SETTING SOURCE MAP FINDINGS

Map ID
 Direction
 Distance
 Elevation

Database EDR ID Number

37
NE
1/2 - 1 Mile
Higher

FED USGS USGS40000186256

Organization ID:	USGS-CA		
Organization Name:	USGS California Water Science Center		
Monitor Location:	001N006E12A001M	Type:	Well
Description:	Not Reported	HUC:	18040004
Drainage Area:	Not Reported	Drainage Area Units:	Not Reported
Contrib Drainage Area:	Not Reported	Contrib Drainage Area Unts:	Not Reported
Aquifer:	Central Valley aquifer system		
Formation Type:	Not Reported	Aquifer Type:	Not Reported
Construction Date:	1959	Well Depth:	530
Well Depth Units:	ft	Well Hole Depth:	540
Well Hole Depth Units:	ft		

38
North
1/2 - 1 Mile
Higher

FED USGS USGS40000186283

Organization ID:	USGS-CA		
Organization Name:	USGS California Water Science Center		
Monitor Location:	001N006E01M001M	Type:	Well
Description:	Not Reported	HUC:	18040004
Drainage Area:	Not Reported	Drainage Area Units:	Not Reported
Contrib Drainage Area:	Not Reported	Contrib Drainage Area Unts:	Not Reported
Aquifer:	Central Valley aquifer system		
Formation Type:	Not Reported	Aquifer Type:	Not Reported
Construction Date:	Not Reported	Well Depth:	424
Well Depth Units:	ft	Well Hole Depth:	427
Well Hole Depth Units:	ft		

GEOCHECK® - PHYSICAL SETTING SOURCE MAP FINDINGS

Map ID
Direction
Distance

Database EDR ID Number

1
SE
1/8 - 1/4 Mile

OIL_GAS CAOG13000215395

API #:	0407700575	Well #:	6
Well Status:	Plugged	Well Type:	GAS
Operator Name:	Pacific Gas and Electric Company		
Lease Name:	Lease by Pacific Gas and Electric Company		
Field Name:	Stockton Gas (ABD)	Area Name:	Any Area
GIS Source:	hud	Confidential Well:	N
Directionally Drilled:	N	SPUD Date:	01/01/1896

2
NW
1/2 - 1 Mile

OIL_GAS CAOG13000215399

API #:	0407720740	Well #:	1
Well Status:	Plugged	Well Type:	GAS
Operator Name:	Central Natural Gas Co.	Lease Name:	Greenwood
Field Name:	Stockton Gas (ABD)	Area Name:	Any Area
GIS Source:	hud	Confidential Well:	N
Directionally Drilled:	N	SPUD Date:	01/01/1893

3
NNE
1/2 - 1 Mile

OIL_GAS CAOG13000215384

API #:	0407700564	Well #:	9
Well Status:	Plugged	Well Type:	GAS
Operator Name:	Pacific Gas and Electric Company		
Lease Name:	Lease by Pacific Gas and Electric Company		
Field Name:	Stockton Gas (ABD)	Area Name:	Any Area
GIS Source:	hud	Confidential Well:	N
Directionally Drilled:	N	SPUD Date:	01/01/1908

A4
North
1/2 - 1 Mile

OIL_GAS CAOG13000215397

API #:	0407720420	Well #:	3
Well Status:	Plugged	Well Type:	GAS
Operator Name:	Chevron U.S.A. Inc.	Lease Name:	Stockton
Field Name:	Stockton Gas (ABD)	Area Name:	Any Area
GIS Source:	hud	Confidential Well:	N
Directionally Drilled:	Y	SPUD Date:	09/29/1983

GEOCHECK® - PHYSICAL SETTING SOURCE MAP FINDINGS

Map ID
Direction
Distance

Database EDR ID Number

A5
North
1/2 - 1 Mile

OIL_GAS CAOG13000215398

API #:	0407720414	Well #:	2
Well Status:	Plugged	Well Type:	GAS
Operator Name:	Chevron U.S.A. Inc.	Lease Name:	Stockton
Field Name:	Stockton Gas (ABD)	Area Name:	Any Area
GIS Source:	hud	Confidential Well:	N
Directionally Drilled:	N	SPUD Date:	08/03/1983

A6
NNW
1/2 - 1 Mile

OIL_GAS CAOG13000215396

API #:	0407720411	Well #:	1
Well Status:	Plugged	Well Type:	GAS
Operator Name:	Chevron U.S.A. Inc.	Lease Name:	Stockton
Field Name:	Stockton Gas (ABD)	Area Name:	Any Area
GIS Source:	hud	Confidential Well:	N
Directionally Drilled:	N	SPUD Date:	03/12/1983

7
NNW
1/2 - 1 Mile

OIL_GAS CAOG13000215381

API #:	0407700561	Well #:	4
Well Status:	Plugged	Well Type:	GAS
Operator Name:	Pacific Gas and Electric Company		
Lease Name:	Lease by Pacific Gas and Electric Company		
Field Name:	Stockton Gas (ABD)	Area Name:	Any Area
GIS Source:	hud	Confidential Well:	N
Directionally Drilled:	N	SPUD Date:	01/01/1894

8
NW
1/2 - 1 Mile

OIL_GAS CAOG13000215380

API #:	0407700560	Well #:	2
Well Status:	Plugged	Well Type:	GAS
Operator Name:	Pacific Gas and Electric Company		
Lease Name:	Greenwood	Field Name:	Stockton Gas (ABD)
Area Name:	Any Area	GIS Source:	hud
Confidential Well:	N	Directionally Drilled:	N
SPUD Date:	06/25/1941		

GEOCHECK® - PHYSICAL SETTING SOURCE MAP FINDINGS RADON

AREA RADON INFORMATION

State Database: CA Radon

Radon Test Results

Zipcode	Num Tests	> 4 pCi/L
95205	8	1

Federal EPA Radon Zone for SAN JOAQUIN County: 3

- Note: Zone 1 indoor average level > 4 pCi/L.
 : Zone 2 indoor average level \geq 2 pCi/L and \leq 4 pCi/L.
 : Zone 3 indoor average level < 2 pCi/L.

Federal Area Radon Information for Zip Code: 95205

Number of sites tested: 4

Area	Average Activity	% <4 pCi/L	% 4-20 pCi/L	% >20 pCi/L
Living Area - 1st Floor	6.525 pCi/L	75%	25%	0%
Living Area - 2nd Floor	Not Reported	Not Reported	Not Reported	Not Reported
Basement	1.800 pCi/L	100%	0%	0%

PHYSICAL SETTING SOURCE RECORDS SEARCHED

TOPOGRAPHIC INFORMATION

USGS 7.5' Digital Elevation Model (DEM)

Source: United States Geologic Survey

EDR acquired the USGS 7.5' Digital Elevation Model in 2002 and updated it in 2006. The 7.5 minute DEM corresponds to the USGS 1:24,000- and 1:25,000-scale topographic quadrangle maps. The DEM provides elevation data with consistent elevation units and projection.

Current USGS 7.5 Minute Topographic Map

Source: U.S. Geological Survey

HYDROLOGIC INFORMATION

Flood Zone Data: This data was obtained from the Federal Emergency Management Agency (FEMA). It depicts 100-year and 500-year flood zones as defined by FEMA. It includes the National Flood Hazard Layer (NFHL) which incorporates Flood Insurance Rate Map (FIRM) data and Q3 data from FEMA in areas not covered by NFHL.

Source: FEMA

Telephone: 877-336-2627

Date of Government Version: 2003, 2015

NWI: National Wetlands Inventory. This data, available in select counties across the country, was obtained by EDR in 2002, 2005 and 2010 from the U.S. Fish and Wildlife Service.

State Wetlands Data: Wetland Inventory

Source: Department of Fish and Wildlife

Telephone: 916-445-0411

HYDROGEOLOGIC INFORMATION

AQUIFLOW^R Information System

Source: EDR proprietary database of groundwater flow information

EDR has developed the AQUIFLOW Information System (AIS) to provide data on the general direction of groundwater flow at specific points. EDR has reviewed reports submitted to regulatory authorities at select sites and has extracted the date of the report, hydrogeologically determined groundwater flow direction and depth to water table information.

GEOLOGIC INFORMATION

Geologic Age and Rock Stratigraphic Unit

Source: P.G. Schruben, R.E. Arndt and W.J. Bawiec, Geology of the Conterminous U.S. at 1:2,500,000 Scale - A digital representation of the 1974 P.B. King and H.M. Beikman Map, USGS Digital Data Series DDS - 11 (1994).

STATSGO: State Soil Geographic Database

Source: Department of Agriculture, Natural Resources Conservation Service (NRCS)

The U.S. Department of Agriculture's (USDA) Natural Resources Conservation Service (NRCS) leads the national Conservation Soil Survey (NCSS) and is responsible for collecting, storing, maintaining and distributing soil survey information for privately owned lands in the United States. A soil map in a soil survey is a representation of soil patterns in a landscape. Soil maps for STATSGO are compiled by generalizing more detailed (SSURGO) soil survey maps.

SSURGO: Soil Survey Geographic Database

Source: Department of Agriculture, Natural Resources Conservation Service (NRCS)

Telephone: 800-672-5559

SSURGO is the most detailed level of mapping done by the Natural Resources Conservation Service, mapping scales generally range from 1:12,000 to 1:63,360. Field mapping methods using national standards are used to construct the soil maps in the Soil Survey Geographic (SSURGO) database. SSURGO digitizing duplicates the original soil survey maps. This level of mapping is designed for use by landowners, townships and county natural resource planning and management.

PHYSICAL SETTING SOURCE RECORDS SEARCHED

LOCAL / REGIONAL WATER AGENCY RECORDS

FEDERAL WATER WELLS

PWS: Public Water Systems

Source: EPA/Office of Drinking Water

Telephone: 202-564-3750

Public Water System data from the Federal Reporting Data System. A PWS is any water system which provides water to at least 25 people for at least 60 days annually. PWSs provide water from wells, rivers and other sources.

PWS ENF: Public Water Systems Violation and Enforcement Data

Source: EPA/Office of Drinking Water

Telephone: 202-564-3750

Violation and Enforcement data for Public Water Systems from the Safe Drinking Water Information System (SDWIS) after August 1995. Prior to August 1995, the data came from the Federal Reporting Data System (FRDS).

USGS Water Wells: USGS National Water Inventory System (NWIS)

This database contains descriptive information on sites where the USGS collects or has collected data on surface water and/or groundwater. The groundwater data includes information on wells, springs, and other sources of groundwater.

STATE RECORDS

Water Well Database

Source: Department of Water Resources

Telephone: 916-651-9648

California Drinking Water Quality Database

Source: Department of Public Health

Telephone: 916-324-2319

The database includes all drinking water compliance and special studies monitoring for the state of California since 1984. It consists of over 3,200,000 individual analyses along with well and water system information.

OTHER STATE DATABASE INFORMATION

California Oil and Gas Well Locations

Source: Dept of Conservation, Geologic Energy Management Division

Telephone: 916-323-1779

Oil and Gas well locations in the state.

California Earthquake Fault Lines

Source: California Division of Mines and Geology

The fault lines displayed on EDR's Topographic map are digitized quaternary fault lines prepared in 1975 by the United State Geological Survey. Additional information (also from 1975) regarding activity at specific fault lines comes from California's Preliminary Fault Activity Map prepared by the California Division of Mines and Geology.

RADON

State Database: CA Radon

Source: Department of Public Health

Telephone: 916-210-8558

Radon Database for California

Area Radon Information

Source: USGS

Telephone: 703-356-4020

The National Radon Database has been developed by the U.S. Environmental Protection Agency (USEPA) and is a compilation of the EPA/State Residential Radon Survey and the National Residential Radon Survey. The study covers the years 1986 - 1992. Where necessary data has been supplemented by information collected at private sources such as universities and research institutions.

PHYSICAL SETTING SOURCE RECORDS SEARCHED

EPA Radon Zones

Source: EPA

Telephone: 703-356-4020

Sections 307 & 309 of IRAA directed EPA to list and identify areas of U.S. with the potential for elevated indoor radon levels.

OTHER

Airport Landing Facilities: Private and public use landing facilities

Source: Federal Aviation Administration, 800-457-6656

Epicenters: World earthquake epicenters, Richter 5 or greater

Source: Department of Commerce, National Oceanic and Atmospheric Administration

California Earthquake Fault Lines: The fault lines displayed on EDR's Topographic map are digitized quaternary fault lines, prepared in 1975 by the United State Geological Survey. Additional information (also from 1975) regarding activity at specific fault lines comes from California's Preliminary Fault Activity Map prepared by the California Division of Mines and Geology.

STREET AND ADDRESS INFORMATION

© 2015 TomTom North America, Inc. All rights reserved. This material is proprietary and the subject of copyright protection and other intellectual property rights owned by or licensed to Tele Atlas North America, Inc. The use of this material is subject to the terms of a license agreement. You will be held liable for any unauthorized copying or disclosure of this material.



Stockton Diamond

S Union St and E Scotts Ave

Stockton, CA 95205

Inquiry Number: 6224403.8

October 13, 2020

The EDR Aerial Photo Decade Package



6 Armstrong Road, 4th floor
Shelton, CT 06484
Toll Free: 800.352.0050
www.edrnet.com

Site Name:

Stockton Diamond
 S Union St and E Scotts Ave
 Stockton, CA 95205
 EDR Inquiry # 6224403.8

Client Name:

HDR Engineering Inc.
 100 Oceangate
 Long Beach, CA 90802
 Contact: Natalie Bogan



Environmental Data Resources, Inc. (EDR) Aerial Photo Decade Package is a screening tool designed to assist environmental professionals in evaluating potential liability on a target property resulting from past activities. EDR's professional researchers provide digitally reproduced historical aerial photographs, and when available, provide one photo per decade.

Search Results:

<u>Year</u>	<u>Scale</u>	<u>Details</u>	<u>Source</u>
2016	1"=1125'	Flight Year: 2016	USDA/NAIP
2012	1"=1125'	Flight Year: 2012	USDA/NAIP
2009	1"=1125'	Flight Year: 2009	USDA/NAIP
2006	1"=1125'	Flight Year: 2006	USDA/NAIP
1993	1"=1125'	Acquisition Date: May 23, 1993	USGS/DOQQ
1984	1"=1125'	Flight Date: June 08, 1984	USDA
1982	1"=1125'	Flight Date: June 26, 1982	USDA
1975	1"=1125'	Flight Date: November 11, 1975	Cartwright
1968	1"=1125'	Flight Date: May 01, 1968	USGS
1963	1"=1125'	Flight Date: June 01, 1963	USDA
1957	1"=1125'	Flight Date: July 12, 1957	USDA
1940	1"=1125'	Flight Date: May 26, 1940	USDA
1937	1"=1125'	Flight Date: August 14, 1937	USDA

When delivered electronically by EDR, the aerial photo images included with this report are for ONE TIME USE ONLY. Further reproduction of these aerial photo images is prohibited without permission from EDR. For more information contact your EDR Account Executive.

Disclaimer - Copyright and Trademark Notice

This Report contains certain information obtained from a variety of public and other sources reasonably available to Environmental Data Resources, Inc. It cannot be concluded from this Report that coverage information for the target and surrounding properties does not exist from other sources. NO WARRANTY EXPRESSED OR IMPLIED, IS MADE WHATSOEVER IN CONNECTION WITH THIS REPORT. ENVIRONMENTAL DATA RESOURCES, INC. SPECIFICALLY DISCLAIMS THE MAKING OF ANY SUCH WARRANTIES, INCLUDING WITHOUT LIMITATION, MERCHANTABILITY OR FITNESS FOR A PARTICULAR USE OR PURPOSE. ALL RISK IS ASSUMED BY THE USER. IN NO EVENT SHALL ENVIRONMENTAL DATA RESOURCES, INC. BE LIABLE TO ANYONE, WHETHER ARISING OUT OF ERRORS OR OMISSIONS, NEGLIGENCE, ACCIDENT OR ANY OTHER CAUSE, FOR ANY LOSS OF DAMAGE, INCLUDING, WITHOUT LIMITATION, SPECIAL, INCIDENTAL, CONSEQUENTIAL, OR EXEMPLARY DAMAGES. ANY LIABILITY ON THE PART OF ENVIRONMENTAL DATA RESOURCES, INC. IS STRICTLY LIMITED TO A REFUND OF THE AMOUNT PAID FOR THIS REPORT. Purchaser accepts this Report "AS IS". Any analyses, estimates, ratings, environmental risk levels or risk codes provided in this Report are provided for illustrative purposes only, and are not intended to provide, nor should they be interpreted as providing any facts regarding, or prediction or forecast of, any environmental risk for any property. Only a Phase I Environmental Site Assessment performed by an environmental professional can provide information regarding the environmental risk for any property. Additionally, the information provided in this Report is not to be construed as legal advice.

Copyright 2020 by Environmental Data Resources, Inc. All rights reserved. Reproduction in any media or format, in whole or in part, of any report or map of Environmental Data Resources, Inc., or its affiliates, is prohibited without prior written permission.

EDR and its logos (including Sanborn and Sanborn Map) are trademarks of Environmental Data Resources, Inc. or its affiliates. All other trademarks used herein are the property of their respective owners.



INQUIRY #: 6224403.8

YEAR: 2016

— = 1125'





INQUIRY #: 6224403.8

YEAR: 2012

— = 1125'



J-2854



INQUIRY #: 6224403.8

YEAR: 2009

— = 1125'



J-2855



INQUIRY #: 6224403.8

YEAR: 2006

— = 1125'



J-2856



INQUIRY #: 6224403.8

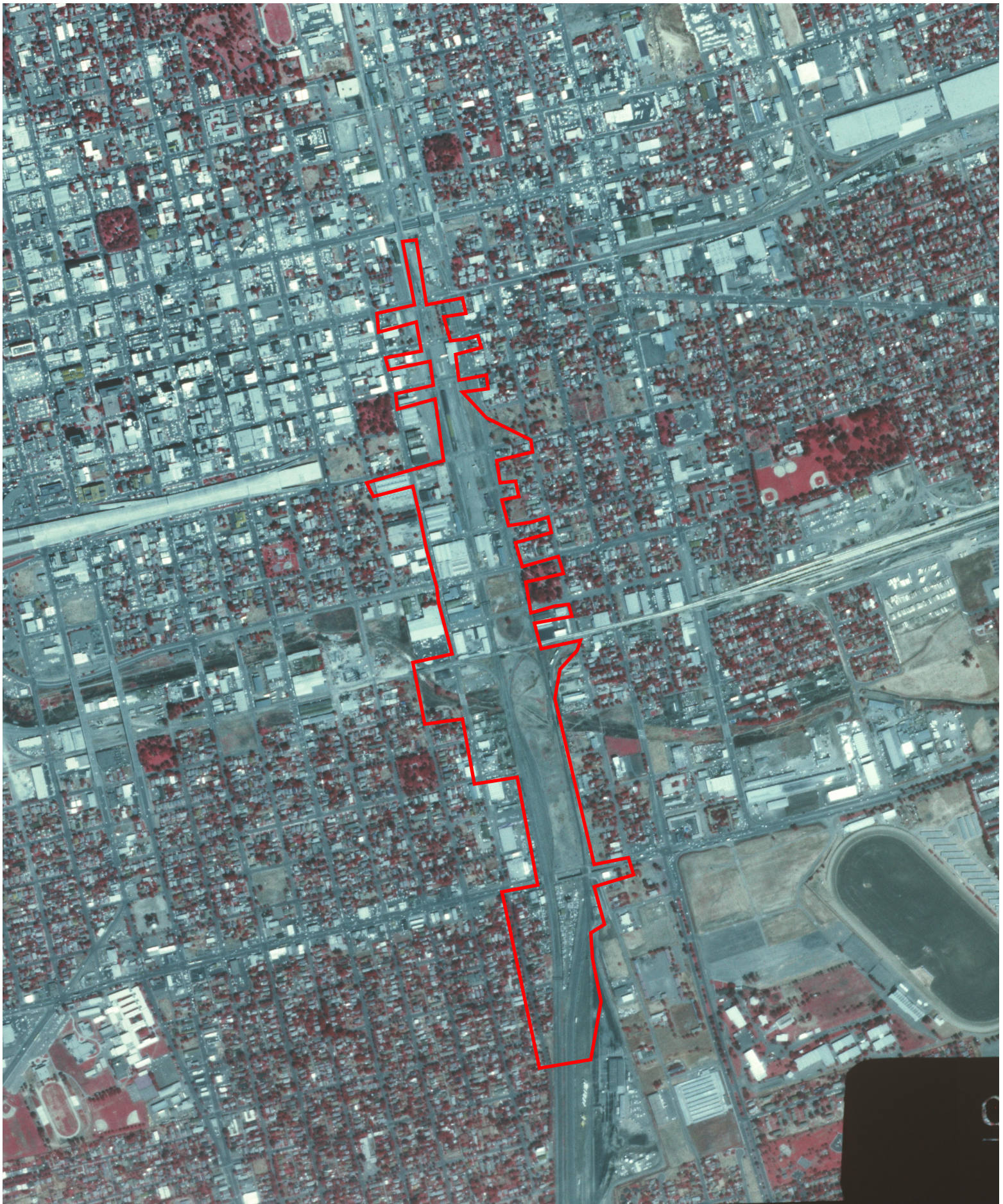
YEAR: 1993

— = 1125'



Subject boundary not shown because it exceeds image extent or image is not georeferenced.

J-2857



INQUIRY #: 6224403.8

YEAR: 1984

— = 1125'



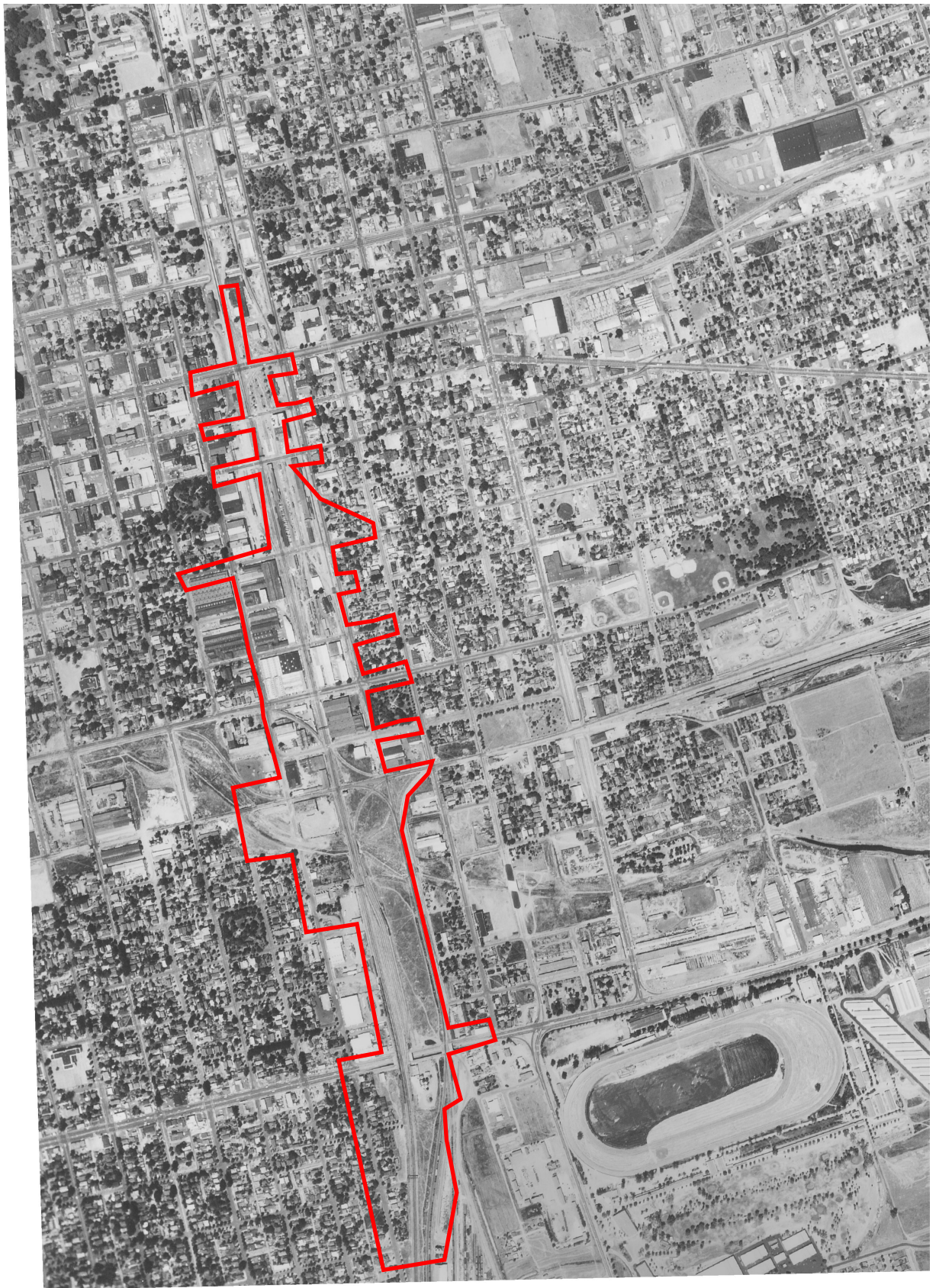


INQUIRY #: 6224403.8

YEAR: 1982

— = 1125'





INQUIRY #: 6224403.8

YEAR: 1957

— = 1125'





INQUIRY #: 6224403.8

YEAR: 1940

— = 1125'



J-2864

TP/ADJ	YEAR	STREET NO	STREET NAME	OCCUPANT NAME	PUBLISHER
ADJ	2017	935	E SCOTTS AVE	PIEDRAFINA	Cole Information Services
ADJ	2017	847	S PILGRIM ST	J & C SOTO DISTRIBUTOR	Cole Information Services
ADJ	2017	832	S PILGRIM ST	CHRISTINA VILLEGAS	Cole Information Services
ADJ	2017	820	S AIRPORT WAY	DENTONIS CUSTOM TRUCK WORKS	Cole Information Services
ADJ	2017	704	S PILGRIM ST	RICHARD MENDOZA	Cole Information Services
ADJ	2017	648	S PILGRIM ST	DENTONIS WELDING WORKS INC	Cole Information Services
ADJ	2017	636	S PILGRIM ST	DAVID GONZALES	Cole Information Services
ADJ	2017	628	S PILGRIM ST	MANUEL DEALBA	Cole Information Services
ADJ	2017	620	S PILGRIM ST	JUAN LOPEZ	Cole Information Services
ADJ	2017	1249	E HAZELTON AVE	XIAN WU	Cole Information Services
ADJ	2017	1248	E HAZELTON AVE	ALFREDO GARCIA	Cole Information Services
ADJ	2017	1234	S AURORA ST	CHARTER WAY TOW	Cole Information Services
ADJ	2017	1231	E HAZELTON AVE	BOUNHAY CHANSY	Cole Information Services
ADJ	2017	1230	E HAZELTON AVE	MARTIN MARTINEZ	Cole Information Services
ADJ	2017	1227	E SCOTTS AVE	AMBER COCHRAN	Cole Information Services
ADJ	2017	1220	E SCOTTS AVE	JESUS MANDILOA	Cole Information Services
ADJ	2017	1218	E HAZELTON AVE	MARTIN RAMOS	Cole Information Services
ADJ	2017	1218	E SCOTTS AVE	TORRES ESTHER	Cole Information Services
ADJ	2017	1214	E HAZELTON AVE	JOSE LARA	Cole Information Services
ADJ	2017	1206	E HAZELTON AVE	ALLEN PAULA	Cole Information Services
ADJ	2017	1137	E HAZELTON AVE	AMADO RUIZ	Cole Information Services
ADJ	2017	1135	E HAZELTON AVE	ROGELIO QUINONEZ	Cole Information Services
ADJ	2017	1129	E HAZELTON AVE	CHARLOTTE PAM	Cole Information Services
ADJ	2017	1123	E HAZELTON AVE	EFIGENIO FLORES	Cole Information Services
ADJ	2017	1121	E HAZELTON AVE	HUGO RIVERA	Cole Information Services
ADJ	2017	1110	E SCOTTS AVE	GEIGER MANUFACTURING INC	Cole Information Services
ADJ	2017	1109	E HAZELTON AVE	MIA CHANEY	Cole Information Services
ADJ	2017	1107	E HAZELTON AVE	MAXIMINO RODRIGUEZ	Cole Information Services
ADJ	2017	1021	E HAZELTON AVE	PAKMASTER	Cole Information Services
ADJ	2017	1019	S AURORA ST	GM AUTO REPAIR	Cole Information Services
ADJ	2014	945	S PILGRIM ST	CRYSTAL AUTO DISMANTELER	Cole Information Services
ADJ	2014	935	E SCOTTS AVE	PIEDRAFINA	Cole Information Services
ADJ	2014	848	S PILGRIM ST	OCCUPANT UNKNOWN	Cole Information Services
ADJ	2014	847	S PILGRIM ST	J & C SOTO DISTRIBUTOR	Cole Information Services

ADJ	2014	836	S PILGRIM ST	OCCUPANT UNKNOWN	Cole Information Services
ADJ	2014	832	S PILGRIM ST	CHRISTINA VILLEGAS	Cole Information Services
ADJ	2014	820	S AIRPORT WAY	CUSTOM TRUCK WORKS	Cole Information Services
ADJ	2014	708	S PILGRIM ST	OCCUPANT UNKNOWN	Cole Information Services
ADJ	2014	704	S PILGRIM ST	MARIO MENDOZA	Cole Information Services
ADJ	2014	648	S PILGRIM ST	DENTONIS WELDING WORKS INC	Cole Information Services
ADJ	2014	636	S PILGRIM ST	DAVID GONZALES	Cole Information Services
ADJ	2014	630	S PILGRIM ST	GARRETT JONES	Cole Information Services
ADJ	2014	628	S PILGRIM ST	MANUEL DEALBA	Cole Information Services
ADJ	2014	620	S PILGRIM ST	JUAN LOPEZ	Cole Information Services
ADJ	2014	1249	E HAZELTON AVE	WEI WU	Cole Information Services
ADJ	2014	1248	E HAZELTON AVE	ALFREDO GARCIA	Cole Information Services
ADJ	2014	1238	E HAZELTON AVE	OCCUPANT UNKNOWN	Cole Information Services
ADJ	2014	1237	E HAZELTON AVE	JAMES OAK	Cole Information Services
ADJ	2014	1234	S AURORA ST	CHARTER TOW	Cole Information Services
ADJ	2014	1231	E HAZELTON AVE	ANGRALINA JIMENEZ	Cole Information Services
ADJ	2014	1230	E HAZELTON AVE	MARTIN MARTINEZ	Cole Information Services
ADJ	2014	1220	E SCOTTS AVE	JESUS MENDIOLA	Cole Information Services
ADJ	2014	1218	E HAZELTON AVE	MARTIN RAMOS	Cole Information Services
ADJ	2014	1218	E SCOTTS AVE	EMILIO TORRES	Cole Information Services
ADJ	2014	1214	E HAZELTON AVE	AURELIO LARA	Cole Information Services
ADJ	2014	1206	E HAZELTON AVE	ALLEN PAULA	Cole Information Services
ADJ	2014	1143	E HAZELTON AVE	OCCUPANT UNKNOWN	Cole Information Services
ADJ	2014	1137	E HAZELTON AVE	AMADO RUIZ	Cole Information Services
ADJ	2014	1135	E HAZELTON AVE	ROGELIO QUINONEZ	Cole Information Services
ADJ	2014	1129	E HAZELTON AVE	JUSTO SALCEDO	Cole Information Services
ADJ	2014	1123	E HAZELTON AVE	EFIGENIO FLORES	Cole Information Services
ADJ	2014	1121	E HAZELTON AVE	ROSALINDA RUBIO	Cole Information Services
ADJ	2014	1110	E SCOTTS AVE	GEIGER MANUFACTURING INC	Cole Information Services
ADJ	2014	1109	E HAZELTON AVE	OCCUPANT UNKNOWN	Cole Information Services
ADJ	2014	1107	E HAZELTON AVE	MAXIMINO RODRIGUEZ	Cole Information Services
ADJ	2014	1021	E HAZELTON AVE	PAK MASTER	Cole Information Services
ADJ	2014	1019	S AURORA ST	GM AUTO REPAIR	Cole Information Services
ADJ	2009	847	S PILGRIM ST	CRAIGS AUTO & TRUCK SERVIC	Cole Information Services
ADJ	2009	847	S PILGRIM ST	J & C SOTO DISTRIBUTORS	Cole Information Services

ADJ	2009	842	S PILGRIM ST	SHELLEY HOLGUIN	Cole Information Services
ADJ	2009	836	S PILGRIM ST	OCCUPANT UNKNOWN	Cole Information Services
ADJ	2009	832	S PILGRIM ST	NESTOR VALADEZ	Cole Information Services
ADJ	2009	820	S AIRPORT WAY	DENTONIS CUSTOM TRUCK WC	Cole Information Services
ADJ	2009	708	S PILGRIM ST	FREDDIE FLORES	Cole Information Services
ADJ	2009	704	S PILGRIM ST	OCCUPANT UNKNOWN	Cole Information Services
ADJ	2009	636	S PILGRIM ST	MONICA GONZALES	Cole Information Services
ADJ	2009	630	S PILGRIM ST	GARRETT JONES	Cole Information Services
ADJ	2009	628	S PILGRIM ST	OCCUPANT UNKNOWN	Cole Information Services
ADJ	2009	620	S PILGRIM ST	OCCUPANT UNKNOWN	Cole Information Services
ADJ	2009	546	S UNION ST	JAIME GOMEZ	Cole Information Services
ADJ	2009	544	S UNION ST	SANCHEZ ELENA	Cole Information Services
ADJ	2009	1249	E HAZELTON AVE	XIAN WU	Cole Information Services
ADJ	2009	1248	E HAZELTON AVE	ALFREDO GARCIA	Cole Information Services
ADJ	2009	1238	E HAZELTON AVE	OCCUPANT UNKNOWN	Cole Information Services
ADJ	2009	1237	E HAZELTON AVE	CARMEN SPIVEY	Cole Information Services
ADJ	2009	1234	S AURORA ST	CHARTER WAY TOW INC	Cole Information Services
ADJ	2009	1231	E HAZELTON AVE	ANGRALINA JIMENEZ	Cole Information Services
ADJ	2009	1227	E SCOTTS AVE	LILLIAN VALLARINO	Cole Information Services
ADJ	2009	1218	E HAZELTON AVE	MIREYA NAJERA	Cole Information Services
ADJ	2009	1218	E HAZELTON AVE	NAVOR ABARCA	Cole Information Services
ADJ	2009	1218	E HAZELTON AVE	NAVA PEREZ	Cole Information Services
ADJ	2009	1218	E SCOTTS AVE	ESTHER TORRES	Cole Information Services
ADJ	2009	1214	E HAZELTON AVE	JOSE LARA	Cole Information Services
ADJ	2009	1214	E SCOTTS AVE	OCCUPANT UNKNOWN	Cole Information Services
ADJ	2009	1212	E SCOTTS AVE	OCCUPANT UNKNOWN	Cole Information Services
ADJ	2009	1206	E HAZELTON AVE	PAULA ALLEN	Cole Information Services
ADJ	2009	1143	E HAZELTON AVE	OCCUPANT UNKNOWN	Cole Information Services
ADJ	2009	1137	E HAZELTON AVE	OCCUPANT UNKNOWN	Cole Information Services
ADJ	2009	1135	E HAZELTON AVE	IRMA TARANGO	Cole Information Services
ADJ	2009	1129	E HAZELTON AVE	OCCUPANT UNKNOWN	Cole Information Services
ADJ	2009	1123	E HAZELTON AVE	EFIGENIO FLORES	Cole Information Services
ADJ	2009	1121	E HAZELTON AVE	OCCUPANT UNKNOWN	Cole Information Services
ADJ	2009	1110	E SCOTTS AVE	GEIGER MFG INC	Cole Information Services
ADJ	2009	1109	E HAZELTON AVE	PEDRO IBARRA	Cole Information Services

ADJ	2009	1107	E HAZELTON AVE	MAXIMINO RODRIGUEZ	Cole Information Services
ADJ	2009	1021	E HAZELTON AVE	PACKAGING TECHNOLOGIES CC	Cole Information Services
ADJ	2009	1021	E HAZELTON AVE	PAK MASTER INC	Cole Information Services
ADJ	2009	1019	S AURORA ST	TB AUTOMOTIVE REPAIR SHOP	Cole Information Services
ADJ	2004	945	S PILGRIM ST	V & S MOBILE TRUCK REPAIR	Cole Information Services
ADJ	2004	945	S PILGRIM ST	VICTOR CABALLERO	Cole Information Services
ADJ	2004	935	E SCOTTS AVE	111 INTERNATIONAL	Cole Information Services
ADJ	2004	848	S PILGRIM ST	EDWARD MARAIN	Cole Information Services
ADJ	2004	847	S PILGRIM ST	CASECO AUTOMOTIVE	Cole Information Services
ADJ	2004	847	S PILGRIM ST	J & C SOTO DISTRIBUTING	Cole Information Services
ADJ	2004	847	S PILGRIM ST	MONTY CASE	Cole Information Services
ADJ	2004	847	S PILGRIM ST	CASE M MARINE SURVEYOR	Cole Information Services
ADJ	2004	836	S PILGRIM ST	OCCUPANT UNKNOWN	Cole Information Services
ADJ	2004	832	S PILGRIM ST	OCCUPANT UNKNOWN	Cole Information Services
ADJ	2004	820	S AIRPORT WAY	DENTONIS CUSTOM TRUCK WC	Cole Information Services
ADJ	2004	820	S AIRPORT WAY	DENTONIS CUSTOM TRUKING	Cole Information Services
ADJ	2004	708	S PILGRIM ST	OCCUPANT UNKNOWN	Cole Information Services
ADJ	2004	704	S PILGRIM ST	JOHN HONESTO	Cole Information Services
ADJ	2004	648	S PILGRIM ST	DELTA ENGINEERING	Cole Information Services
ADJ	2004	648	S PILGRIM ST	OCCUPANT UNKNOWN	Cole Information Services
ADJ	2004	636	S PILGRIM ST	LORRAINE GONZALEZ	Cole Information Services
ADJ	2004	628	S PILGRIM ST	ARNULFO DEALBA	Cole Information Services
ADJ	2004	620	S PILGRIM ST	L BECERRA	Cole Information Services
ADJ	2004	546	S UNION ST	SANCHEZ ELENA	Cole Information Services
ADJ	2004	544	S UNION ST	WAYNE OSBORG	Cole Information Services
ADJ	2004	1249	E HAZELTON AVE	LATRUCE AMOS	Cole Information Services
ADJ	2004	1248	E HAZELTON AVE	ALFREDO GARCIA	Cole Information Services
ADJ	2004	1237	E HAZELTON AVE	VERONICA BROWN	Cole Information Services
ADJ	2004	1234	S AURORA ST	CHARTER WAY TOWING INC	Cole Information Services
ADJ	2004	1230	E HAZELTON AVE	MARTIN MARTINEZ	Cole Information Services
ADJ	2004	1227	E SCOTTS AVE	LILLIAN VALLARINO	Cole Information Services
ADJ	2004	1220	E SCOTTS AVE	EMILIO TORRES	Cole Information Services
ADJ	2004	1218	E HAZELTON AVE	SABIO ARENAS	Cole Information Services
ADJ	2004	1218	E HAZELTON AVE	ANGELICA GONZALEZ	Cole Information Services
ADJ	2004	1218	E SCOTTS AVE	OCCUPANT UNKNOWN	Cole Information Services

ADJ	2004	1214	E HAZELTON AVE	OCCUPANT UNKNOWN	Cole Information Services
ADJ	2004	1214	E HAZELTON AVE	LARAS	Cole Information Services
ADJ	2004	1214	E SCOTTS AVE	OCCUPANT UNKNOWN	Cole Information Services
ADJ	2004	1212	E SCOTTS AVE	ANGEL HOLGUIN	Cole Information Services
ADJ	2004	1206	E HAZELTON AVE	PHILIP ALLEN	Cole Information Services
ADJ	2004	1143	E HAZELTON AVE	SERAFIN REYES	Cole Information Services
ADJ	2004	1137	E HAZELTON AVE	OCCUPANT UNKNOWN	Cole Information Services
ADJ	2004	1135	E HAZELTON AVE	IRMA TARANGO	Cole Information Services
ADJ	2004	1129	E HAZELTON AVE	OCCUPANT UNKNOWN	Cole Information Services
ADJ	2004	1123	E HAZELTON AVE	MIGUEL ESTRADA	Cole Information Services
ADJ	2004	1121	E HAZELTON AVE	MARIA ARRIAGA	Cole Information Services
ADJ	2004	1111	E HAZELTON AVE	NORMA ANTONIO	Cole Information Services
ADJ	2004	1110	E SCOTTS AVE	GEIGER MFG	Cole Information Services
ADJ	2004	1109	E HAZELTON AVE	MENDOZA IBARRA	Cole Information Services
ADJ	2004	1107	E HAZELTON AVE	JORGE FERREYRA	Cole Information Services
ADJ	2004	1033	E SCOTTS AVE	ALBERT CLARK	Cole Information Services
ADJ	2004	1025	E HAZELTON AVE	OCCUPANT UNKNOWN	Cole Information Services
ADJ	2004	1021	E HAZELTON AVE	CENTRAL DOOR CO	Cole Information Services
ADJ	2004	1021	E HAZELTON AVE	ADAM DOSS	Cole Information Services
ADJ	2004	1019	S AURORA ST	GREG S AUTO REPAIR	Cole Information Services
ADJ	2004	1019	S AURORA ST	OCCUPANT UNKNOWN	Cole Information Services
ADJ	2003	945	Pilgrim St	V & S REPAIR	SBC PACIFIC BELL
ADJ	2003	935	SCOTTS AVE E	3I INTERNATIONAL	SBC PACIFIC BELL
ADJ	2003	847	PILGRIM S	J & C SOTO DISTRIBUTOR	SBC PACIFIC BELL
ADJ	2003	847	PILGRIM S	CASE M MARINE SURVEYOR	SBC PACIFIC BELL
ADJ	2003	847	PILGRIM S	J & C SOTO DISTRIBUTING	SBC PACIFIC BELL
ADJ	2003	847	PILGRIM S	CASECO AUTOMOTIVE	SBC PACIFIC BELL
ADJ	2003	836	PILGRIM S	Pinunure Karla	SBC PACIFIC BELL
ADJ	2003	820	S Airport Way	TRUCK WORKS DENTONIS	SBC PACIFIC BELL
ADJ	2003	820	S Airport Way	DENTONIS TRUCK WORKS	SBC PACIFIC BELL
ADJ	2003	704	PILGRIM S	Honesto John L	SBC PACIFIC BELL
ADJ	2003	636	PILGRIM S	Gonzalez Lorraine	SBC PACIFIC BELL
ADJ	2003	628	PILGRIM S	Dealba Arnulfo	SBC PACIFIC BELL
ADJ	2003	546	UNION S	Elena Sanchez Maria	SBC PACIFIC BELL
ADJ	2003	1234	Aurora St	CHARTER WAY TOW	SBC PACIFIC BELL

ADJ	2003	1231	HAZELTON AVE E	Deed Ocee	SBC PACIFIC BELL
ADJ	2003	1227	SCOTTS AVE E	Vallarino V J	SBC PACIFIC BELL
ADJ	2003	1212	SCOTTS AVE E	Holguin Angel	SBC PACIFIC BELL
ADJ	2003	1143	HAZELTON AVE E	Reyes Serafin	SBC PACIFIC BELL
ADJ	2003	1121	HAZELTON AVE E	Pineda Annette C	SBC PACIFIC BELL
ADJ	2003	1110	SCOTTS AVE E	GEIGER MANUFACTURING	SBC PACIFIC BELL
ADJ	2003	1107	HAZELTON AVE E	Lopez Leonardo	SBC PACIFIC BELL
ADJ	2003	1033	SCOTTS AVE E	AIRGAS NCN	SBC PACIFIC BELL
ADJ	2003	1021	HAZELTON AVE E	CENTRAL DOOR CO	SBC PACIFIC BELL
ADJ	2003	1019	Aurora St	GREGS AUTO REPAIR	SBC PACIFIC BELL
ADJ	1999	935	E SCOTTS AVE	INDUSTRIAL INNOVATIONS spe	R. L. Polk Co., Publishers
ADJ	1999	847	S PILGRIM ST	J & C SOTO DISTRIBUTING	Cole Information Services
ADJ	1999	847	S PILGRIM ST	J & C SOTO DISTRIBUTOR	Cole Information Services
ADJ	1999	847	S PILGRIM ST	SOTO J & C DISTRIBUTING	R. L. Polk Co., Publishers
ADJ	1999	842	S PILGRIM ST	SHELLEY HOLGUIN	Cole Information Services
ADJ	1999	832	S PILGRIM ST	NESTOR VALADEZ	Cole Information Services
ADJ	1999	832	S PILGRIM ST	Elle Leonard P	R. L. Polk Co., Publishers
ADJ	1999	820	S AIRPORT WAY	DENTONIS CUSTOM TRUCK WC	Cole Information Services
ADJ	1999	708	S PILGRIM ST	FREDDIE FLORES	Cole Information Services
ADJ	1999	708	S PILGRIM ST	Holguin Victoria	R. L. Polk Co., Publishers
ADJ	1999	704	S PILGRIM ST	Mendoza Esther A	R. L. Polk Co., Publishers
ADJ	1999	704	S PILGRIM ST	Mendoza Linda K	R. L. Polk Co., Publishers
ADJ	1999	648	S PILGRIM ST	OCCUPANT UNKNOWN	Cole Information Services
ADJ	1999	648	S PILGRIM ST	WORKS spcl trd cntrs	R. L. Polk Co., Publishers
ADJ	1999	648	S PILGRIM ST	M & M ORNAMENTAL IRON	R. L. Polk Co., Publishers
ADJ	1999	636	S PILGRIM ST	MONICA GONZALES	Cole Information Services
ADJ	1999	636	S PILGRIM ST	Gonzales Lorraine	R. L. Polk Co., Publishers
ADJ	1999	636	S PILGRIM ST	Gonzales Anthony T Jr	R. L. Polk Co., Publishers
ADJ	1999	630	S PILGRIM ST	GARRETT JONES	Cole Information Services
ADJ	1999	630	S PILGRIM ST	OCCUPANT UNKNOWN	Cole Information Services
ADJ	1999	628	S PILGRIM ST	Dealba Arnulfo 1h	R. L. Polk Co., Publishers
ADJ	1999	620	S PILGRIM ST	OCCUPANT UNKNOWN	Cole Information Services
ADJ	1999	546	S UNION ST	JAIME GOMEZ	Cole Information Services
ADJ	1999	544	S UNION ST	SANCHEZ ELENA	Cole Information Services
ADJ	1999	1249	E HAZELTON AVE	XIAN WU	Cole Information Services

ADJ	1999	1249	E HAZELTON AVE	KAM MAH	Cole Information Services
ADJ	1999	1249	E HAZELTON AVE	Mah Chun S	R. L. Polk Co., Publishers
ADJ	1999	1248	E HAZELTON AVE	Jasso Benjamin	R. L. Polk Co., Publishers
ADJ	1999	1238	E HAZELTON AVE	Newman Dolores	R. L. Polk Co., Publishers
ADJ	1999	1237	E HAZELTON AVE	CARMEN SPIVEY	Cole Information Services
ADJ	1999	1237	E HAZELTON AVE	Brown Melvin	R. L. Polk Co., Publishers
ADJ	1999	1237	E HAZELTON AVE	Brown Veronica T	R. L. Polk Co., Publishers
ADJ	1999	1234	Aurora St	I N C CALIFORNIA ROOFERS	R. L. Polk Co., Publishers
ADJ	1999	1234	Aurora St	SUPPLY rfng sidng insult	R. L. Polk Co., Publishers
ADJ	1999	1234	S AURORA ST	CAMERON ASHLEY BUILDING P	Cole Information Services
ADJ	1999	1234	S AURORA ST	CALIFORNIA ROOFERS SUPPLY	Cole Information Services
ADJ	1999	1231	E HAZELTON AVE	ANGRALINA JIMENEZ	Cole Information Services
ADJ	1999	1230	E HAZELTON AVE	Lewis John A	R. L. Polk Co., Publishers
ADJ	1999	1227	E SCOTTS AVE	LILLIAN VALLARINO	Cole Information Services
ADJ	1999	1227	E SCOTTS AVE	Vallarino Lillian M	R. L. Polk Co., Publishers
ADJ	1999	1227	E SCOTTS AVE	Vallarino Vincent J	R. L. Polk Co., Publishers
ADJ	1999	1220	E SCOTTS AVE	Not Verified	R. L. Polk Co., Publishers
ADJ	1999	1218	E HAZELTON AVE	MIREYA NAJERA	Cole Information Services
ADJ	1999	1218	E HAZELTON AVE	NAVOR ABARCA	Cole Information Services
ADJ	1999	1218	E HAZELTON AVE	NAVA PEREZ	Cole Information Services
ADJ	1999	1218	E HAZELTON AVE	2 Mellott Margaret A	R. L. Polk Co., Publishers
ADJ	1999	1218	E SCOTTS AVE	ESTHER TORRES	Cole Information Services
ADJ	1999	1218	E SCOTTS AVE	Torres Emilio A	R. L. Polk Co., Publishers
ADJ	1999	1218	E SCOTTS AVE	Torres Jesus D	R. L. Polk Co., Publishers
ADJ	1999	1214	E HAZELTON AVE	JOSE LARA	Cole Information Services
ADJ	1999	1214	E HAZELTON AVE	E HAZEL TON AVE	R. L. Polk Co., Publishers
ADJ	1999	1214	E HAZELTON AVE	Lara Eivira	R. L. Polk Co., Publishers
ADJ	1999	1214	E HAZELTON AVE	Lara Aurelio H	R. L. Polk Co., Publishers
ADJ	1999	1214	E SCOTTS AVE	OCCUPANT UNKNOWN	Cole Information Services
ADJ	1999	1212	E SCOTTS AVE	V 2 Not Verified 2 Hses	R. L. Polk Co., Publishers
ADJ	1999	1206	E HAZELTON AVE	PAULA ALLEN	Cole Information Services
ADJ	1999	1206	E HAZELTON AVE	Gilligan Robert D Jr	R. L. Polk Co., Publishers
ADJ	1999	1206	E HAZELTON AVE	Gilligan Tina M	R. L. Polk Co., Publishers
ADJ	1999	1143	E HAZELTON AVE	Trujillo Reina	R. L. Polk Co., Publishers
ADJ	1999	1137	E HAZELTON AVE	OCCUPANT UNKNOWN	Cole Information Services

ADJ	1999	1135	E HAZELTON AVE	IRMA TARANGO	Cole Information Services
ADJ	1999	1135	E HAZELTON AVE	Hernandez V	R. L. Polk Co., Publishers
ADJ	1999	1129	E HAZELTON AVE	OCCUPANT UNKNOWN	Cole Information Services
ADJ	1999	1129	E HAZELTON AVE	Chavarria Michael	R. L. Polk Co., Publishers
ADJ	1999	1123	E HAZELTON AVE	EFIGENIO FLORES	Cole Information Services
ADJ	1999	1123	E HAZELTON AVE	Meza Carlos	R. L. Polk Co., Publishers
ADJ	1999	1121	E HAZELTON AVE	Morales Zeferino	R. L. Polk Co., Publishers
ADJ	1999	1111	E HAZELTON AVE	OCCUPANT UNKNOWN	Cole Information Services
ADJ	1999	1110	E SCOTTS AVE	GEIGER MANUFACTURING	Cole Information Services
ADJ	1999	1110	E SCOTTS AVE	GEIGER MANUFACTURING indt	R. L. Polk Co., Publishers
ADJ	1999	1109	E HAZELTON AVE	PEDRO IBARRA	Cole Information Services
ADJ	1999	1109	E HAZELTON AVE	Not Verified	R. L. Polk Co., Publishers
ADJ	1999	1033	E SCOTTS AVE	SIERRA AIRGAS	Cole Information Services
ADJ	1999	1033	E SCOTTS AVE	CALIFORNIA & NEVADA indus €	R. L. Polk Co., Publishers
ADJ	1999	1033	E SCOTTS AVE	AIRGAS NORTHERN	R. L. Polk Co., Publishers
ADJ	1999	1025	E HAZELTON AVE	HMP PACKAGING	Cole Information Services
ADJ	1999	1021	E HAZELTON AVE	CENTRAL DOOR COMPANY	Cole Information Services
ADJ	1999	1021	E HAZELTON AVE	Simpson Matthew H A	R. L. Polk Co., Publishers
ADJ	1999	1021	E HAZELTON AVE	CENTRAL DOOR CO lumbr plyw	R. L. Polk Co., Publishers
ADJ	1999	1019	Aurora St	T B AUTOMOTIVE REPAIR SHOFR.	R. L. Polk Co., Publishers
ADJ	1999	1019	S AURORA ST	TB AUTOMOTIVE REPAIR SHOP	Cole Information Services
ADJ	1996	944	E SCOTTS AVE	WILEYS WELDING	R. L. Polk Co., Publishers
ADJ	1996	847	S PILGRIM ST	J & C SOTO DISTR	R. L. Polk Co., Publishers
ADJ	1996	847	S PILGRIM ST	SOTO DISTRIBUTORS	R. L. Polk Co., Publishers
ADJ	1996	847	S PILGRIM ST	GONZALES	R. L. Polk Co., Publishers
ADJ	1996	847	S PILGRIM ST	Address Zip 14 Carr Rte Phone	R. L. Polk Co., Publishers
ADJ	1996	847	S PILGRIM ST	S PILGRIM ST contd	R. L. Polk Co., Publishers
ADJ	1996	838	S PILGRIM ST	Wannavong A E	R. L. Polk Co., Publishers
ADJ	1996	820	S Airport Way	DENTONIS CUSTOM TRUCK WC	R. L. Polk Co., Publishers
ADJ	1996	704	S PILGRIM ST	Martinez Marcus	R. L. Polk Co., Publishers
ADJ	1996	704	S PILGRIM ST	Mendoza Esther	R. L. Polk Co., Publishers
ADJ	1996	648	S PILGRIM ST	LA CAMPANA	R. L. Polk Co., Publishers
ADJ	1996	648	S PILGRIM ST	TORTILLA FACTORY	R. L. Polk Co., Publishers
ADJ	1996	628	S PILGRIM ST	Dealba Amulfo	R. L. Polk Co., Publishers
ADJ	1996	544	S UNION ST	Tomas Carmela	R. L. Polk Co., Publishers

ADJ	1996	1234	Aurora St	CALIFORNIA ROOFERS SUPPLY	R. L. Polk Co., Publishers
ADJ	1996	1227	E SCOTTS AVE	Vallarino V J	R. L. Polk Co., Publishers
ADJ	1996	1140	E SCOTTS AVE	D L MC LAUGHLIN CO	R. L. Polk Co., Publishers
ADJ	1996	1135	E HAZELTON AVE	Soriano Julian B	R. L. Polk Co., Publishers
ADJ	1996	1110	E SCOTTS AVE	GEIGER MANUFACTURING	R. L. Polk Co., Publishers
ADJ	1996	1109	E HAZELTON AVE	Alvarado M	R. L. Polk Co., Publishers
ADJ	1996	1033	E SCOTTS AVE	SIERRA AIRGAS	R. L. Polk Co., Publishers
ADJ	1996	1025	E HAZELTON AVE	HMP PACKAGING	R. L. Polk Co., Publishers
ADJ	1996	1025	E HAZELTON AVE	ROCKITE CO	R. L. Polk Co., Publishers
ADJ	1996	1021	E HAZELTON AVE	CENTRAL DOOR CO	R. L. Polk Co., Publishers
ADJ	1996	1019	Aurora St	CLASSIC IRON WORKS	R. L. Polk Co., Publishers
ADJ	1994	945	S PILGRIM ST	TAD RADIATOR	Cole Information Services
ADJ	1994	945	S PILGRIM ST	CAMARO & FIREBIRD PARTS	Cole Information Services
ADJ	1994	945	S PILGRIM ST	THOMPSONS AUTO DISMANTL	Cole Information Services
ADJ	1994	945	S PILGRIM ST	AUTO PARTS LOCATOR	Cole Information Services
ADJ	1994	944	E SCOTTS AVE	WILEYS WELDING	Cole Information Services
ADJ	1994	944	E SCOTTS AVE	L R WILLIAMS CO	Cole Information Services
ADJ	1994	847	S PILGRIM ST	GONZALES & SOTO DISTRIBUT	Cole Information Services
ADJ	1994	847	S PILGRIM ST	J & C SOTO DISTR	Cole Information Services
ADJ	1994	836	S PILGRIM ST	WANNAVONG, AE	Cole Information Services
ADJ	1994	820	S AIRPORT WAY	DENTONIS CUSTOM TRUCK WC	Cole Information Services
ADJ	1994	648	S PILGRIM ST	M & M ORNAMENTAL IRON W	Cole Information Services
ADJ	1994	628	S PILGRIM ST	DEALBA, ARNULFO	Cole Information Services
ADJ	1994	1227	E SCOTTS AVE	VALLARINO, VINCENT J	Cole Information Services
ADJ	1994	1214	E SCOTTS AVE	KARNES, STEVE	Cole Information Services
ADJ	1994	1140	E SCOTTS AVE	REINA AIR CONDITIONING	Cole Information Services
ADJ	1994	1140	E SCOTTS AVE	D L MC LAUGHLIN CO	Cole Information Services
ADJ	1994	1111	E HAZELTON AVE	MANZO, MARIA E	Cole Information Services
ADJ	1994	1033	E SCOTTS AVE	VALLEY WELDING SUPPLY	Cole Information Services
ADJ	1994	1033	E SCOTTS AVE	VALLEY WELDING SPLY	Cole Information Services
ADJ	1994	1033	E SCOTTS AVE	AIRCO GAS & GEAR CO	Cole Information Services
ADJ	1994	1025	E HAZELTON AVE	HMP PACKAGING	Cole Information Services
ADJ	1994	1025	E HAZELTON AVE	ROCKITE CO	Cole Information Services
ADJ	1994	1021	E HAZELTON AVE	CENTRAL DOOR CO	Cole Information Services
ADJ	1994	1019	S AURORA ST	CLASSIC IRON WORKS	Cole Information Services

ADJ	1990	945	Pilgrim St	Thompson Auto & Dismantling R. L. Polk Co., Publishers
ADJ	1990	945	Pilgrim St	Tad Radiator Service auto radiæ R. L. Polk Co., Publishers
ADJ	1990	944	E SCOTTS AVE	Williams L R Co Inc steel fabricæ R. L. Polk Co., Publishers
ADJ	1990	935	E SCOTTS AVE	Industrial Innovations Inc mfg R. L. Polk Co., Publishers
ADJ	1990	848	S PILGRIM ST	No Return R. L. Polk Co., Publishers
ADJ	1990	847	S PILGRIM ST	Gonzales & Soto Distributors d R. L. Polk Co., Publishers
ADJ	1990	847	S PILGRIM ST	J & C Soto Distributing dairy pr R. L. Polk Co., Publishers
ADJ	1990	832	S PILGRIM ST	Elle Apolenario Y R. L. Polk Co., Publishers
ADJ	1990	832	S PILGRIM ST	Rear No Return R. L. Polk Co., Publishers
ADJ	1990	828	S PILGRIM ST	Dentoni Warehouse R. L. Polk Co., Publishers
ADJ	1990	820	S Airport Way	Package Service Company Of C R. L. Polk Co., Publishers
ADJ	1990	708	S PILGRIM ST	Flores Victoria R. L. Polk Co., Publishers
ADJ	1990	704	S PILGRIM ST	Mendoza Esther R. L. Polk Co., Publishers
ADJ	1990	648	S PILGRIM ST	M & M Ornamental Iron Wks Ir R. L. Polk Co., Publishers
ADJ	1990	636	S PILGRIM ST	Gonzales Tony Jr R. L. Polk Co., Publishers
ADJ	1990	628	S PILGRIM ST	De Alba Segura Arnulfo R. L. Polk Co., Publishers
ADJ	1990	620	S PILGRIM ST	No Return R. L. Polk Co., Publishers
ADJ	1990	600	S UNION ST	Union Square Park R. L. Polk Co., Publishers
ADJ	1990	546	S UNION ST	Ly Tong S R. L. Polk Co., Publishers
ADJ	1990	544	S UNION ST	Xiong Mahng R. L. Polk Co., Publishers
ADJ	1990	1249	E HAZELTON AVE	Mah Kambun O R. L. Polk Co., Publishers
ADJ	1990	1248	E HAZELTON AVE	No Return R. L. Polk Co., Publishers
ADJ	1990	1238	E HAZELTON AVE	Newman Richd E R. L. Polk Co., Publishers
ADJ	1990	1237	E HAZELTON AVE	Elan Geneva R. L. Polk Co., Publishers
ADJ	1990	1231	E HAZELTON AVE	Lee Chang Vang R. L. Polk Co., Publishers
ADJ	1990	1230	E HAZELTON AVE	Lewis Prince A R. L. Polk Co., Publishers
ADJ	1990	1227	E SCOTTS AVE	Vallarino V J R. L. Polk Co., Publishers
ADJ	1990	1218	E HAZELTON AVE	Callins I R. L. Polk Co., Publishers
ADJ	1990	1218	E HAZELTON AVE	Serrano Benito R. L. Polk Co., Publishers
ADJ	1990	1218	E HAZELTON AVE	Gamble M R. L. Polk Co., Publishers
ADJ	1990	1218	E HAZELTON AVE	Nestra Jesus R. L. Polk Co., Publishers
ADJ	1990	1218	E HAZELTON AVE	Apartments R. L. Polk Co., Publishers
ADJ	1990	1218	E SCOTTS AVE	Torres Merced V R. L. Polk Co., Publishers
ADJ	1990	1214	E HAZELTON AVE	Lara Teresa E Mrs R. L. Polk Co., Publishers
ADJ	1990	1214	E SCOTTS AVE	No Return R. L. Polk Co., Publishers

ADJ	1990	1214	E SCOTTS AVE	Karnes Steve	R. L. Polk Co., Publishers
ADJ	1990	1212	E SCOTTS AVE	Holguin Helen	R. L. Polk Co., Publishers
ADJ	1990	1206	E HAZELTON AVE	Allen Philip	R. L. Polk Co., Publishers
ADJ	1990	1143	E HAZELTON AVE	Gomez Jauna G	R. L. Polk Co., Publishers
ADJ	1990	1140	E SCOTTS AVE	Me Laughlin D L Co Inc contra	R. L. Polk Co., Publishers
ADJ	1990	1137	E HAZELTON AVE	No Return	R. L. Polk Co., Publishers
ADJ	1990	1135	E HAZELTON AVE	Soriano Tereso	R. L. Polk Co., Publishers
ADJ	1990	1129	E HAZELTON AVE	Arroyo Ray M	R. L. Polk Co., Publishers
ADJ	1990	1123	E HAZELTON AVE	Vang Tong	R. L. Polk Co., Publishers
ADJ	1990	1121	E HAZELTON AVE	Vang Chong	R. L. Polk Co., Publishers
ADJ	1990	1111	E HAZELTON AVE	Vue Cha Lee	R. L. Polk Co., Publishers
ADJ	1990	1110	E SCOTTS AVE	Geiger Manufacturing Inc macl	R. L. Polk Co., Publishers
ADJ	1990	1033	E SCOTTS AVE	Valley Welding Supply	R. L. Polk Co., Publishers
ADJ	1990	1025	E HAZELTON AVE	H M & P Packaging	R. L. Polk Co., Publishers
ADJ	1990	1021	E HAZELTON AVE	Central Door custom manufact	R. L. Polk Co., Publishers
ADJ	1990	1019	Aurora St	Vacant	R. L. Polk Co., Publishers
ADJ	1984	945	Pilgrim St	Thompson Auto Repair & Dism	R. L. Polk Co., Publishers
ADJ	1984	935	SCOTTS AVE E	Bryson Joe Heating & Air Condi	R. L. Polk Co., Publishers
ADJ	1984	935	SCOTTS AVE E	Bryson Industries shop	R. L. Polk Co., Publishers
ADJ	1984	848	PILGRIM ST S	Ramos Tony	R. L. Polk Co., Publishers
ADJ	1984	847	PILGRIM ST S	Vacant	R. L. Polk Co., Publishers
ADJ	1984	832	PILGRIM ST S	Elle Apolinio	R. L. Polk Co., Publishers
ADJ	1984	832	PILGRIM ST S	Rear Correias	R. L. Polk Co., Publishers
ADJ	1984	828	PILGRIM ST S	Ottmelo Marcello	R. L. Polk Co., Publishers
ADJ	1984	820	S Airport Way	Jordan Barney Plumbing Inc	R. L. Polk Co., Publishers
ADJ	1984	708	PILGRIM ST S	F ores Victoria	R. L. Polk Co., Publishers
ADJ	1984	704	PILGRIM ST S	Felix Margt	R. L. Polk Co., Publishers
ADJ	1984	648	PILGRIM ST S	M & M Ornamental Iron Wks Ir	R. L. Polk Co., Publishers
ADJ	1984	636	PILGRIM ST S	Gonzales Tony	R. L. Polk Co., Publishers
ADJ	1984	628	PILGRIM ST S	De Alba Segura Arnulfo	R. L. Polk Co., Publishers
ADJ	1984	620	PILGRIM ST S	Castillo Juan	R. L. Polk Co., Publishers
ADJ	1984	600	UNION ST S	Union Square Park	R. L. Polk Co., Publishers
ADJ	1984	1249	HAZELTON AVE E	Vacant	R. L. Polk Co., Publishers
ADJ	1984	1248	HAZELTON AVE E	Herrera Braulio	R. L. Polk Co., Publishers
ADJ	1984	1238	HAZELTON AVE E	Small Ronnie	R. L. Polk Co., Publishers

ADJ	1984	1237	HAZELTON AVE E	Elan Geneva	R. L. Polk Co., Publishers
ADJ	1984	1231	HAZELTON AVE E	Avina Emma	R. L. Polk Co., Publishers
ADJ	1984	1230	HAZELTON AVE E	Lewis Prince A	R. L. Polk Co., Publishers
ADJ	1984	1227	SCOTTS AVE E	Vallarino Vincent J	R. L. Polk Co., Publishers
ADJ	1984	1218	HAZELTON AVE E	Tillis	R. L. Polk Co., Publishers
ADJ	1984	1218	HAZELTON AVE E	Apartments	R. L. Polk Co., Publishers
ADJ	1984	1218	HAZELTON AVE E	Vacant	R. L. Polk Co., Publishers
ADJ	1984	1218	HAZELTON AVE E	Grimersindo Mars	R. L. Polk Co., Publishers
ADJ	1984	1218	HAZELTON AVE E	Tabarez E Y	R. L. Polk Co., Publishers
ADJ	1984	1218	SCOTTS AVE E	Torres Merced V	R. L. Polk Co., Publishers
ADJ	1984	1218	SCOTTS AVE E	Torres Emilio A	R. L. Polk Co., Publishers
ADJ	1984	1214	HAZELTON AVE E	Lara Aurelia	R. L. Polk Co., Publishers
ADJ	1984	1214	SCOTTS AVE E	Hall Beatrice Mrs	R. L. Polk Co., Publishers
ADJ	1984	1214	SCOTTS AVE E	Rapo Ullo Pete	R. L. Polk Co., Publishers
ADJ	1984	1212	SCOTTS AVE E	Vacant	R. L. Polk Co., Publishers
ADJ	1984	1206	HAZELTON AVE E	Allen P	R. L. Polk Co., Publishers
ADJ	1984	1143	HAZELTON AVE E	Bemal Maria	R. L. Polk Co., Publishers
ADJ	1984	1143	HAZELTON AVE E	E HAZELTON AV Contd	R. L. Polk Co., Publishers
ADJ	1984	1140	SCOTTS AVE E	Atwood John Graphics artist co	R. L. Polk Co., Publishers
ADJ	1984	1137	HAZELTON AVE E	Rango Julian	R. L. Polk Co., Publishers
ADJ	1984	1135	HAZELTON AVE E	Soreano Teres	R. L. Polk Co., Publishers
ADJ	1984	1129	HAZELTON AVE E	Arroyo Ray	R. L. Polk Co., Publishers
ADJ	1984	1123	HAZELTON AVE E	Vang Fai	R. L. Polk Co., Publishers
ADJ	1984	1121	HAZELTON AVE E	Vang Xue	R. L. Polk Co., Publishers
ADJ	1984	1111	HAZELTON AVE E	Vang Nouyee	R. L. Polk Co., Publishers
ADJ	1984	1110	SCOTTS AVE E	Geiger Manufacturing machine	R. L. Polk Co., Publishers
ADJ	1984	1025	HAZELTON AVE E	Tri Valley Automotive auto boc	R. L. Polk Co., Publishers
ADJ	1984	1021	HAZELTON AVE E	Independent Paper Stock Co dε	R. L. Polk Co., Publishers
ADJ	1984	1019	Aurora St	Automotive Machine Service	R. L. Polk Co., Publishers
ADJ	1979	945	Pilgrim St	Thompson Auto Repair & Dism	R.L. Polk CO.
ADJ	1979	935	SCOTES AVE E	Insulation Machinery Mfg Co Ir	R.L. Polk CO.
ADJ	1979	848	S PILGRIM ST	No Return	R.L. Polk CO.
ADJ	1979	847	S PILGRIM ST	Sunseri Packing Co cherry pkrs	R.L. Polk CO.
ADJ	1979	832	S PILGRIM ST	Elle Apolinario Y	R.L. Polk CO.
ADJ	1979	832	S PILGRIM ST	Rear Correias	R.L. Polk CO.

ADJ	1979	828	S PILGRIM ST	Ottmello Marcello	R.L. Polk CO.
ADJ	1979	824	S PILGRIM ST	Acosta Richard	R.L. Polk CO.
ADJ	1979	708	S PILGRIM ST	Rivera Joe	R.L. Polk CO.
ADJ	1979	704	S PILGRIM ST	Mendoza Esther A Mrs	R.L. Polk CO.
ADJ	1979	648	S PILGRIM ST	M & M Ornamental Iron Works	R.L. Polk CO.
ADJ	1979	636	S PILGRIM ST	Gonzales Ramona C	R.L. Polk CO.
ADJ	1979	628	S PILGRIM ST	Perez Charolette	R.L. Polk CO.
ADJ	1979	620	S PILGRIM ST	Castilli Juan	R.L. Polk CO.
ADJ	1979	600	S UNION ST	Union Square Park	R.L. Polk CO.
ADJ	1979	1249	E HAZELTON AVE	Vacant	R.L. Polk CO.
ADJ	1979	1248	E HAZELTON AVE	Herrera Brawlio	R.L. Polk CO.
ADJ	1979	1238	E HAZELTON AVE	Andreson Blaine	R.L. Polk CO.
ADJ	1979	1237	E HAZELTON AVE	Fulsome Alice	R.L. Polk CO.
ADJ	1979	1231	E HAZELTON AVE	Avina Emma	R.L. Polk CO.
ADJ	1979	1230	E HAZELTON AVE	Lewie Prince A	R.L. Polk CO.
ADJ	1979	1227	SCOTES AVE E	Vallarino Vincent J	R.L. Polk CO.
ADJ	1979	1218	E HAZELTON AVE	Ramirez Sharon	R.L. Polk CO.
ADJ	1979	1218	E HAZELTON AVE	Galabis Frances	R.L. Polk CO.
ADJ	1979	1218	E HAZELTON AVE	Hass Sandi	R.L. Polk CO.
ADJ	1979	1218	E HAZELTON AVE	De Ro Boam Earl	R.L. Polk CO.
ADJ	1979	1218	E HAZELTON AVE	Apartments	R.L. Polk CO.
ADJ	1979	1218	SCOTES AVE E	Torres Merced V	R.L. Polk CO.
ADJ	1979	1218	SCOTES AVE E	Torres Emilio	R.L. Polk CO.
ADJ	1979	1214	E HAZELTON AVE	Contreras Kathy	R.L. Polk CO.
ADJ	1979	1214	SCOTES AVE E	Rapollo Pete	R.L. Polk CO.
ADJ	1979	1214	SCOTES AVE E	A Hall Beatrice Mrs	R.L. Polk CO.
ADJ	1979	1212	SCOTES AVE E	Flores Eacebio R	R.L. Polk CO.
ADJ	1979	1206	E HAZELTON AVE	Allen Philip	R.L. Polk CO.
ADJ	1979	1143	E HAZELTON AVE	Martinez Juan	R.L. Polk CO.
ADJ	1979	1140	SCOTES AVE E	Atwood John Graphics	R.L. Polk CO.
ADJ	1979	1137	E HAZELTON AVE	Rangel Julian	R.L. Polk CO.
ADJ	1979	1135	E HAZELTON AVE	Lara Aurelio	R.L. Polk CO.
ADJ	1979	1129	E HAZELTON AVE	Hayden Robt L	R.L. Polk CO.
ADJ	1979	1111	E HAZELTON AVE	Woolley Paul S	R.L. Polk CO.
ADJ	1979	1110	SCOTES AVE E	Geiger Manufacturing machine	R.L. Polk CO.

ADJ	1979	1025	E HAZELTON AVE	Fresno Freight Line Service	R.L. Polk CO.
ADJ	1979	1019	Aurora St	Automotive Machine Service	R.L. Polk CO.
ADJ	1975	945	Pilgrim St	Thompson Auto Repair & Dism	R.L. Polk CO.
ADJ	1975	935	E SCOTTS AVE	Valley Steel Inc	R.L. Polk CO.
ADJ	1975	848	S PILGRIM ST	Vacant	R.L. Polk CO.
ADJ	1975	832	S PILGRIM ST	Elie Apolinario Y	R.L. Polk CO.
ADJ	1975	832	S PILGRIM ST	RearTreas Robt	R.L. Polk CO.
ADJ	1975	824	S PILGRIM ST	Ac ta Ruben	R.L. Polk CO.
ADJ	1975	816	S PILGRIM ST	Rodriguez Jessie	R.L. Polk CO.
ADJ	1975	816	S PILGRIM ST	Rear Vacant	R.L. Polk CO.
ADJ	1975	814	S PILGRIM ST	Vacant	R.L. Polk CO.
ADJ	1975	708	S PILGRIM ST	Rivera Joe	R.L. Polk CO.
ADJ	1975	704	S PILGRIM ST	Mendoza Esther A Mrs	R.L. Polk CO.
ADJ	1975	648	S PILGRIM ST	M & M Ornamental Iron Works	R.L. Polk CO.
ADJ	1975	636	S PILGRIM ST	Gonzales David S	R.L. Polk CO.
ADJ	1975	628	S PILGRIM ST	Acierto Albert	R.L. Polk CO.
ADJ	1975	620	S PILGRIM ST	Casta Uo Juan	R.L. Polk CO.
ADJ	1975	600	S UNION ST	Union Square Park	R.L. Polk CO.
ADJ	1975	1248	E HAZELTON AVE	Grijalva Tina	R.L. Polk CO.
ADJ	1975	1238	E HAZELTON AVE	Stebbins Marks L	R.L. Polk CO.
ADJ	1975	1230	E HAZELTON AVE	Kick Leo S	R.L. Polk CO.
ADJ	1975	1227	E SCOTTS AVE	Vallarino Vincent J	R.L. Polk CO.
ADJ	1975	1218	E HAZELTON AVE	James F	R.L. Polk CO.
ADJ	1975	1218	E HAZELTON AVE	Garrett Bonnie H	R.L. Polk CO.
ADJ	1975	1218	E HAZELTON AVE	Quiroz A R	R.L. Polk CO.
ADJ	1975	1218	E HAZELTON AVE	Cervantes Miguel	R.L. Polk CO.
ADJ	1975	1218	E HAZELTON AVE	Apartments	R.L. Polk CO.
ADJ	1975	1218	E SCOTTS AVE	Torres Emilio	R.L. Polk CO.
ADJ	1975	1218	E SCOTTS AVE	Torres Merced V	R.L. Polk CO.
ADJ	1975	1214	E HAZELTON AVE	Contreras Kath Mrs	R.L. Polk CO.
ADJ	1975	1214	E SCOTTS AVE	Rapallo Pete	R.L. Polk CO.
ADJ	1975	1214	E SCOTTS AVE	/Hall Doug	R.L. Polk CO.
ADJ	1975	1212	E SCOTTS AVE	Flores Eacebio R	R.L. Polk CO.
ADJ	1975	1206	E HAZELTON AVE	Vinqua Pete	R.L. Polk CO.
ADJ	1975	1143	E HAZELTON AVE	Pimentel Alfredo	R.L. Polk CO.

ADJ	1975	1140	E SCOTTS AVE	Dura Strip	R.L. Polk CO.
ADJ	1975	1135	E HAZELTON AVE	Lara Aurelio	R.L. Polk CO.
ADJ	1975	1129	E HAZELTON AVE	Taylor Jel	R.L. Polk CO.
ADJ	1975	1111	E HAZELTON AVE	Ramos Julia F Mrs	R.L. Polk CO.
ADJ	1975	1110	E SCOTTS AVE	Geiger Manufacturing machine	R.L. Polk CO.
ADJ	1975	1025	E HAZELTON AVE	Freight Lines Service trucking	R.L. Polk CO.
ADJ	1975	1021	E HAZELTON AVE	Vacant	R.L. Polk CO.
ADJ	1975	1019	Aurora St	Overmyer Machine Works	R.L. Polk CO.
ADJ	1975	1019	Aurora St	Automotive Machine Service	R.L. Polk CO.
ADJ	1975	1000	E HAZELTON AVE	Vacant	R.L. Polk CO.
ADJ	1970	945	Pilgrim St	Thompson Auto Repair & Dism	R. L. Polk Co., Publishers
ADJ	1970	942	E SCOTTS AVE	Tractor Plow Co mfrs	R. L. Polk Co., Publishers
ADJ	1970	935	E SCOTTS AVE	Valley Steel Inc	R. L. Polk Co., Publishers
ADJ	1970	848	S PILGRIM ST	Canepa Berto	R. L. Polk Co., Publishers
ADJ	1970	847	S PILGRIM ST	Vacant	R. L. Polk Co., Publishers
ADJ	1970	832	S PILGRIM ST	Elle Apolinario Y	R. L. Polk Co., Publishers
ADJ	1970	832	S PILGRIM ST	Rear Treas Robt	R. L. Polk Co., Publishers
ADJ	1970	824	S PILGRIM ST	Acosta Francisco	R. L. Polk Co., Publishers
ADJ	1970	820	S Airport Way	Pierce Howell A	R. L. Polk Co., Publishers
ADJ	1970	816	S PILGRIM ST	Rear Vacant	R. L. Polk Co., Publishers
ADJ	1970	816	S PILGRIM ST	Vacant	R. L. Polk Co., Publishers
ADJ	1970	814	S PILGRIM ST	Vacant	R. L. Polk Co., Publishers
ADJ	1970	748	S UNION ST	Temmes Associates	R. L. Polk Co., Publishers
ADJ	1970	708	S PILGRIM ST	Parmini Saolimano S	R. L. Polk Co., Publishers
ADJ	1970	704	S PILGRIM ST	Garcia Stanley R	R. L. Polk Co., Publishers
ADJ	1970	648	S PILGRIM ST	Vacant	R. L. Polk Co., Publishers
ADJ	1970	636	S PILGRIM ST	Gonzales David S	R. L. Polk Co., Publishers
ADJ	1970	628	S PILGRIM ST	Guerrero Carmen Mrs	R. L. Polk Co., Publishers
ADJ	1970	620	S PILGRIM ST	Munoz Rose M	R. L. Polk Co., Publishers
ADJ	1970	600	S UNION ST	Union Square Park	R. L. Polk Co., Publishers
ADJ	1970	1248	E HAZELTON AVE	Lopez Robt B	R. L. Polk Co., Publishers
ADJ	1970	1238	E HAZELTON AVE	Clerk Milbert	R. L. Polk Co., Publishers
ADJ	1970	1230	E HAZELTON AVE	Kick Leo S	R. L. Polk Co., Publishers
ADJ	1970	1227	E SCOTTS AVE	Vallarino Vincent J	R. L. Polk Co., Publishers
ADJ	1970	1220	E SCOTTS AVE	/ Vacant	R. L. Polk Co., Publishers

ADJ	1970	1220	E SCOTTS AVE	Vacant	R. L. Polk Co., Publishers
ADJ	1970	1218	E HAZELTON AVE	Miller Robt	R. L. Polk Co., Publishers
ADJ	1970	1218	E HAZELTON AVE	Escobar Jesse M	R. L. Polk Co., Publishers
ADJ	1970	1218	E HAZELTON AVE	Vacant	R. L. Polk Co., Publishers
ADJ	1970	1218	E HAZELTON AVE	Apartminents	R. L. Polk Co., Publishers
ADJ	1970	1218	E HAZELTON AVE	Vacant	R. L. Polk Co., Publishers
ADJ	1970	1218	E SCOTTS AVE	Torres Emilio	R. L. Polk Co., Publishers
ADJ	1970	1218	E SCOTTS AVE	Torres Merced V	R. L. Polk Co., Publishers
ADJ	1970	1214	E HAZELTON AVE	Contreras Kath Mrs	R. L. Polk Co., Publishers
ADJ	1970	1214	E SCOTTS AVE	Repolls Pete	R. L. Polk Co., Publishers
ADJ	1970	1214	E SCOTTS AVE	2 Hall Douglas V	R. L. Polk Co., Publishers
ADJ	1970	1212	E SCOTTS AVE	Flores Eacebio R	R. L. Polk Co., Publishers
ADJ	1970	1206	E HAZELTON AVE	Vinqua Pete	R. L. Polk Co., Publishers
ADJ	1970	1143	E HAZELTON AVE	Johnson Etha Mrs	R. L. Polk Co., Publishers
ADJ	1970	1140	E SCOTTS AVE	Bearing Specialty iron & steel v	R. L. Polk Co., Publishers
ADJ	1970	1137	E HAZELTON AVE	Jones James	R. L. Polk Co., Publishers
ADJ	1970	1135	E HAZELTON AVE	Palacios Gloria Mrs	R. L. Polk Co., Publishers
ADJ	1970	1129	E HAZELTON AVE	Johnson Ada Mrs	R. L. Polk Co., Publishers
ADJ	1970	1121	E HAZELTON AVE	Brown Maggie L Mrs	R. L. Polk Co., Publishers
ADJ	1970	1111	E HAZELTON AVE	Lanohan Edw	R. L. Polk Co., Publishers
ADJ	1970	1110	E SCOTTS AVE	Geiger Manufacturing machine	R. L. Polk Co., Publishers
ADJ	1970	1025	E HAZELTON AVE	Freight Lines Service trucking	R. L. Polk Co., Publishers
ADJ	1970	1021	E HAZELTON AVE	Knowles Warehouse	R. L. Polk Co., Publishers
ADJ	1970	1019	Aurora St	Overmyer Machine Works	R. L. Polk Co., Publishers
ADJ	1970	1019	Aurora St	De Bie Bros plmbg contrs	R. L. Polk Co., Publishers
ADJ	1970	1010	E SCOTTS AVE	Vacant	R. L. Polk Co., Publishers
ADJ	1970	1000	E HAZELTON AVE	Del Monte Corp canners	R. L. Polk Co., Publishers
ADJ	1965	945	Pilgrim St	VACANT	R. L. Polk Co., Publishers
ADJ	1965	942	SCOTTS AVE E	TRACTOR PLOW CO PLOW MFC	R. L. Polk Co., Publishers
ADJ	1965	935	SCOTTS AVE E	VALLEY STEEL & WELDING WO	R. L. Polk Co., Publishers
ADJ	1965	848	PILGRIM ST S	CANEPA BERTO	R. L. Polk Co., Publishers
ADJ	1965	847	PILGRIM ST S	BORDEN CO THE DAIRIES	R. L. Polk Co., Publishers
ADJ	1965	832	PILGRIM ST S	CORLEY JAMES C	R. L. Polk Co., Publishers
ADJ	1965	832	PILGRIM ST S	REAR TREAS ROBT	R. L. Polk Co., Publishers
ADJ	1965	824	PILGRIM ST S	OBERTELLO JOHN	R. L. Polk Co., Publishers

ADJ	1965	820	S Airport Way	LANDUCCI ADELLA M MRS	R. L. Polk Co., Publishers
ADJ	1965	816	PILGRIM ST S	SCHNEIDER LOUIS C	R. L. Polk Co., Publishers
ADJ	1965	814	PILGRIM ST S	NAVARRETE ANDREW	R. L. Polk Co., Publishers
ADJ	1965	748	UNION ST S	TEMMES WAREHOUSE	R. L. Polk Co., Publishers
ADJ	1965	708	PILGRIM ST S	PARMINI SAQLIMANO S	R. L. Polk Co., Publishers
ADJ	1965	704	PILGRIM ST S	GARCIA STANLEY R	R. L. Polk Co., Publishers
ADJ	1965	648	PILGRIM ST S	VACANT	R. L. Polk Co., Publishers
ADJ	1965	636	PILGRIM ST S	GONZALES DAVID	R. L. Polk Co., Publishers
ADJ	1965	628	PILGRIM ST S	MORENO GILBERT JR	R. L. Polk Co., Publishers
ADJ	1965	620	PILGRIM ST S	MUNOZ ROSE n	R. L. Polk Co., Publishers
ADJ	1965	600	UNION ST S	UNION SQUARE PARK	R. L. Polk Co., Publishers
ADJ	1965	1248	HAZELTON AVE E	LOPEZ ROBT B	R. L. Polk Co., Publishers
ADJ	1965	1238	HAZELTON AVE E	EPROSON ARTH E	R. L. Polk Co., Publishers
ADJ	1965	1234	Aurora St	VACANT	R. L. Polk Co., Publishers
ADJ	1965	1230	HAZELTON AVE E	KICK LEO S	R. L. Polk Co., Publishers
ADJ	1965	1227	SCOTTS AVE E	VALLARINO VINCENT J	R. L. Polk Co., Publishers
ADJ	1965	1220	SCOTTS AVE E	VACANT	R. L. Polk Co., Publishers
ADJ	1965	1220	SCOTTS AVE E	RIVERA TONY	R. L. Polk Co., Publishers
ADJ	1965	1218	SCOTTS AVE E	TORRES MERGED	R. L. Polk Co., Publishers
ADJ	1965	1214	HAZELTON AVE E	CONTRERAS KATH MRS	R. L. Polk Co., Publishers
ADJ	1965	1214	SCOTTS AVE E	HALL DOUGLAS V	R. L. Polk Co., Publishers
ADJ	1965	1214	SCOTTS AVE E	REPOLLS PETE	R. L. Polk Co., Publishers
ADJ	1965	1212	SCOTTS AVE E	FLORES EACEBIO R	R. L. Polk Co., Publishers
ADJ	1965	1206	HAZELTON AVE E	DUTRA ALFRED E	R. L. Polk Co., Publishers
ADJ	1965	1143	HAZELTON AVE E	HERNANDEZ GILBERT	R. L. Polk Co., Publishers
ADJ	1965	1140	SCOTTS AVE E	GEIGER INC IRON & STEEL WOF	R. L. Polk Co., Publishers
ADJ	1965	1137	HAZELTON AVE E	WILLIAMS CLORENDIA	R. L. Polk Co., Publishers
ADJ	1965	1135	HAZELTON AVE E	ALAMILLO JAUN	R. L. Polk Co., Publishers
ADJ	1965	1129	HAZELTON AVE E	HIGHTOWER CHARLIE	R. L. Polk Co., Publishers
ADJ	1965	1121	HAZELTON AVE E	VACANT	R. L. Polk Co., Publishers
ADJ	1965	1111	HAZELTON AVE E	BOHANNAN LILLIE B MRS	R. L. Polk Co., Publishers
ADJ	1965	1109	HAZELTON AVE E	REYNOLDS MARYLIN	R. L. Polk Co., Publishers
ADJ	1965	1109	HAZELTON AVE E	SIMS HENRY	R. L. Polk Co., Publishers
ADJ	1965	1025	HAZELTON AVE E	PLY PAC LBR DLRS	R. L. Polk Co., Publishers
ADJ	1965	1021	HAZELTON AVE E	KNOWLES WAREHOUSE	R. L. Polk Co., Publishers

ADJ	1965	1019	Aurora St	CHIAPALE CABINET SHOP	R. L. Polk Co., Publishers
ADJ	1965	1000	HAZELTON AVE E	CALIFORNIA PACKING CORP	R. L. Polk Co., Publishers
ADJ	1965	1000	HAZELTON AVE E	CANNERS H	R. L. Polk Co., Publishers
ADJ	1960	945	Pilgrim St	Winston Steel Wks Inc 411 HO	R. L. Polk Co., Publishers
ADJ	1960	944	SCOTTS AVE E	Grimsley L F Inc ranch opr	R. L. Polk Co., Publishers
ADJ	1960	942	SCOTTS AVE E	Tractor Plow Co	R. L. Polk Co., Publishers
ADJ	1960	935	SCOTTS AVE E	Valley Steel & Welding Wk	R. L. Polk Co., Publishers
ADJ	1960	848	PILGRIM S	Canepa Berto	R. L. Polk Co., Publishers
ADJ	1960	847	PILGRIM S	Bordon Co The Calif Div	R. L. Polk Co., Publishers
ADJ	1960	836	PILGRIM S	Mongomery Phil D	R. L. Polk Co., Publishers
ADJ	1960	832	PILGRIM S	Rossi John	R. L. Polk Co., Publishers
ADJ	1960	824	PILGRIM S	Obertello John	R. L. Polk Co., Publishers
ADJ	1960	816	PILGRIM S	Schneider Louis	R. L. Polk Co., Publishers
ADJ	1960	814	PILGRIM S	Benitez Richd	R. L. Polk Co., Publishers
ADJ	1960	748	UNION S	Vacant	R. L. Polk Co., Publishers
ADJ	1960	708	PILGRIM S	Parmini Saolimano S	R. L. Polk Co., Publishers
ADJ	1960	704	PILGRIM S	Garcia Stanley R O	R. L. Polk Co., Publishers
ADJ	1960	648	PILGRIM S	S&C Lbr Co	R. L. Polk Co., Publishers
ADJ	1960	636	PILGRIM S	Quijalvo Eddie A	R. L. Polk Co., Publishers
ADJ	1960	628	PILGRIM S	Moreno Gilbert jr	R. L. Polk Co., Publishers
ADJ	1960	620	PILGRIM S	Munoz Rose M	R. L. Polk Co., Publishers
ADJ	1960	600	UNION S	Union Square Park	R. L. Polk Co., Publishers
ADJ	1960	1248	HAZELTON AVE E	Stone Michl	R. L. Polk Co., Publishers
ADJ	1960	1248	TAYLOR E	No return	R. L. Polk Co., Publishers
ADJ	1960	1238	HAZELTON AVE E	HAZELTON AV E Contd	R. L. Polk Co., Publishers
ADJ	1960	1238	HAZELTON AVE E	Eproson Arth E e AH	R. L. Polk Co., Publishers
ADJ	1960	1234	Aurora St	Tay Holbrook Inc plmb sup whc	R. L. Polk Co., Publishers
ADJ	1960	1230	HAZELTON AVE E	Kick Leo O	R. L. Polk Co., Publishers
ADJ	1960	1227	SCOTTS AVE E	Vallarino Vincent J	R. L. Polk Co., Publishers
ADJ	1960	1220	SCOTTS AVE E	Rivera Gabriel A O	R. L. Polk Co., Publishers
ADJ	1960	1218	SCOTTS AVE E	Torres Merced	R. L. Polk Co., Publishers
ADJ	1960	1214	HAZELTON AVE E	Contreras Felix D O	R. L. Polk Co., Publishers
ADJ	1960	1214	SCOTTS AVE E	Hall Douglas V	R. L. Polk Co., Publishers
ADJ	1960	1214	SCOTTS AVE E	Strait Gertrude E Mrs	R. L. Polk Co., Publishers
ADJ	1960	1212	SCOTTS AVE E	Flores Cruz Mrs	R. L. Polk Co., Publishers

ADJ	1960	1206	HAZELTON AVE E	Taddioli Clara Mrs O	R. L. Polk Co., Publishers
ADJ	1960	1143	HAZELTON AVE E	Tolmich Thos J	R. L. Polk Co., Publishers
ADJ	1960	1140	SCOTTS AVE E	Geiger Inc &H	R. L. Polk Co., Publishers
ADJ	1960	1137	HAZELTON AVE E	Pegg Harley	R. L. Polk Co., Publishers
ADJ	1960	1135	HAZELTON AVE E	Reyes Lucio	R. L. Polk Co., Publishers
ADJ	1960	1129	HAZELTON AVE E	Acosta Francisco M	R. L. Polk Co., Publishers
ADJ	1960	1121	HAZELTON AVE E	Douvi Lle Amelia C Mrs	R. L. Polk Co., Publishers
ADJ	1960	1120	SCOTTS AVE E	Vacant	R. L. Polk Co., Publishers
ADJ	1960	1111	HAZELTON AVE E	Bohannan Lillie B Mrs	R. L. Polk Co., Publishers
ADJ	1960	1109	HAZELTON AVE E	Lee Jerry	R. L. Polk Co., Publishers
ADJ	1960	1109	HAZELTON AVE E	Terzo Sam L	R. L. Polk Co., Publishers
ADJ	1960	1107	HAZELTON AVE E	Thompson Helen E Mrs	R. L. Polk Co., Publishers
ADJ	1960	1021	HAZELTON AVE E	Knowles Whse	R. L. Polk Co., Publishers
ADJ	1960	1019	Aurora St	Chiapale Cabt Shop	R. L. Polk Co., Publishers
ADJ	1960	1000	HAZELTON AVE E	Cal Packing Corp canners	R. L. Polk Co., Publishers
ADJ	1955	945	Pilgrim St	Winston Steel Wks Inc	R. L. Polk Co.
ADJ	1955	944	SCOTTS AVE E	Grimsley L F Inc	R. L. Polk Co.
ADJ	1955	942	SCOTTS AVE E	Tractor Plow Co	R. L. Polk Co.
ADJ	1955	935	SCOTTS AVE E	Valley Steel & Welding Wks	R. L. Polk Co.
ADJ	1955	848	PILGRIM S	Canepa Berto	R. L. Polk Co.
ADJ	1955	847	PILGRIM S	Bordens Dairy Delivery Co	R. L. Polk Co.
ADJ	1955	836	PILGRIM S	Rossi John	R. L. Polk Co.
ADJ	1955	832	PILGRIM S	Rendon Rumaldo G	R. L. Polk Co.
ADJ	1955	828	PILGRIM S	Vacant	R. L. Polk Co.
ADJ	1955	824	PILGRIM S	Obertello John	R. L. Polk Co.
ADJ	1955	816	PILGRIM S	Purio Louis V	R. L. Polk Co.
ADJ	1955	814	PILGRIM S	Achziger Ruben	R. L. Polk Co.
ADJ	1955	812	PILGRIM S	Fioravanti Arth N	R. L. Polk Co.
ADJ	1955	804	PILGRIM S	Edgerly Isabell A Mrs	R. L. Polk Co.
ADJ	1955	748	UNION S	Pioneer Trans & Stge Co	R. L. Polk Co.
ADJ	1955	708	PILGRIM S	Parmini Solimano S	R. L. Polk Co.
ADJ	1955	704	PILGRIM S	Garcia Stanley R	R. L. Polk Co.
ADJ	1955	648	PILGRIM S	S and C Lbr Co	R. L. Polk Co.
ADJ	1955	636	PILGRIM S	Quijalvo Eddie A	R. L. Polk Co.
ADJ	1955	628	PILGRIM S	Moreno Gilbert jr	R. L. Polk Co.

ADJ	1955	620	PILGRIM S	Munoz Rose M	R. L. Polk Co.
ADJ	1955	600	UNION S	Union Square Park	R. L. Polk Co.
ADJ	1955	1248	HAZELTON AVE E	Stone Michl	R. L. Polk Co.
ADJ	1955	1248	TAYLOR E	Simon John B	R. L. Polk Co.
ADJ	1955	1238	HAZELTON AVE E	Eproson Arth E	R. L. Polk Co.
ADJ	1955	1234	Aurora St	Tay Holbrock Inc plmb sups	R. L. Polk Co.
ADJ	1955	1230	HAZELTON AVE E	Kick Leo	R. L. Polk Co.
ADJ	1955	1227	SCOTTS AVE E	Vallarino Vincent J	R. L. Polk Co.
ADJ	1955	1220	SCOTTS AVE E	Vacant	R. L. Polk Co.
ADJ	1955	1218	SCOTTS AVE E	Torres Merced J	R. L. Polk Co.
ADJ	1955	1214	HAZELTON AVE E	Contreras Felix D	R. L. Polk Co.
ADJ	1955	1214	SCOTTS AVE E	Newell Jesse W	R. L. Polk Co.
ADJ	1955	1214	SCOTTS AVE E	Strait Gertrude E Mrs	R. L. Polk Co.
ADJ	1955	1212	SCOTTS AVE E	Flores Perfecto	R. L. Polk Co.
ADJ	1955	1206	HAZELTON AVE E	Taddioli Clara Mrs	R. L. Polk Co.
ADJ	1955	1140	SCOTTS AVE E	Geiger Iron Wks Inc	R. L. Polk Co.
ADJ	1955	1137	HAZELTON AVE E	Keeler Harold	R. L. Polk Co.
ADJ	1955	1135	HAZELTON AVE E	Comanche Jas	R. L. Polk Co.
ADJ	1955	1129	HAZELTON AVE E	Jones Rixey M	R. L. Polk Co.
ADJ	1955	1121	HAZELTON AVE E	Douville Amelia C Mrs	R. L. Polk Co.
ADJ	1955	1111	HAZELTON AVE E	Vacant	R. L. Polk Co.
ADJ	1955	1107	HAZELTON AVE E	Hess Helen E	R. L. Polk Co.
ADJ	1955	1021	HAZELTON AVE E	Thrifty Whol Gros	R. L. Polk Co.
ADJ	1955	1021	HAZELTON AVE E	Central Valley Gros	R. L. Polk Co.
ADJ	1955	1000	HAZELTON AVE E	Cal Packing Corp	R. L. Polk Co.
ADJ	1950	948	SCOTTS AVE E	Vacant	R. L. Polk Co., Publishers
ADJ	1950	945	Pilgrim St	ASeiler Iron Wks	R. L. Polk Co., Publishers
ADJ	1950	944	SCOTTS AVE E	Grimsley L F Inc agri	R. L. Polk Co., Publishers
ADJ	1950	944	SCOTTS AVE E	implts	R. L. Polk Co., Publishers
ADJ	1950	942	SCOTTS AVE E	Tractor Plow Co	R. L. Polk Co., Publishers
ADJ	1950	935	SCOTTS AVE E	SCOTTS AV EAST Contd	R. L. Polk Co., Publishers
ADJ	1950	935	SCOTTS AVE E	a Valley Steel & Welding	R. L. Polk Co., Publishers
ADJ	1950	848	PILGRIM S	A Canepa Berto	R. L. Polk Co., Publishers
ADJ	1950	847	PILGRIM S	A Bordens Dairy Del Co	R. L. Polk Co., Publishers
ADJ	1950	832	PILGRIM S	Delucchi Della Mhrs	R. L. Polk Co., Publishers

ADJ	1950	832	PILGRIM S	Lunducci Della Mrs	R. L. Polk Co., Publishers
ADJ	1950	828	PILGRIM S	Vacant	R. L. Polk Co., Publishers
ADJ	1950	824	PILGRIM S	Obertello Natalie	R. L. Polk Co., Publishers
ADJ	1950	816	PILGRIM S	Bava Alfd	R. L. Polk Co., Publishers
ADJ	1950	814	PILGRIM S	A Grexton D W	R. L. Polk Co., Publishers
ADJ	1950	804	PILGRIM S	Edgerly Raymond	R. L. Polk Co., Publishers
ADJ	1950	748	UNION S	APioneer Trans & Stge	R. L. Polk Co., Publishers
ADJ	1950	748	UNION S	Truck Lines	R. L. Polk Co., Publishers
ADJ	1950	748	UNION S	AValley Ice Co	R. L. Polk Co., Publishers
ADJ	1950	748	UNION S	ALyon Van Lines	R. L. Polk Co., Publishers
ADJ	1950	748	UNION S	Borden Co Pac cheese	R. L. Polk Co., Publishers
ADJ	1950	708	PILGRIM S	A Parmini Sollemana	R. L. Polk Co., Publishers
ADJ	1950	704	PILGRIM S	Garcia Stanley	R. L. Polk Co., Publishers
ADJ	1950	636	PILGRIM S	A Cooper C G Q	R. L. Polk Co., Publishers
ADJ	1950	628	PILGRIM S	A Tucker Marie Mrs	R. L. Polk Co., Publishers
ADJ	1950	620	PILGRIM S	Munoz Jos	R. L. Polk Co., Publishers
ADJ	1950	600	UNION S	Union Square Park	R. L. Polk Co., Publishers
ADJ	1950	1248	HAZELTON AVE E	Stone Michl	R. L. Polk Co., Publishers
ADJ	1950	1248	TAYLOR E	Stathos J E	R. L. Polk Co., Publishers
ADJ	1950	1238	HAZELTON AVE E	Eproson A E	R. L. Polk Co., Publishers
ADJ	1950	1230	HAZELTON AVE E	Kick Leo	R. L. Polk Co., Publishers
ADJ	1950	1230	HAZELTON AVE E	Gari man W F	R. L. Polk Co., Publishers
ADJ	1950	1220	SCOTTS AVE E	Rivera G A	R. L. Polk Co., Publishers
ADJ	1950	1218	SCOTTS AVE E	Torres Merced	R. L. Polk Co., Publishers
ADJ	1950	1218	SCOTTS AVE E	Lopez Manuel	R. L. Polk Co., Publishers
ADJ	1950	1214	HAZELTON AVE E	Contreras F D	R. L. Polk Co., Publishers
ADJ	1950	1214	SCOTTS AVE E	Newell J W	R. L. Polk Co., Publishers
ADJ	1950	1214	SCOTTS AVE E	Hight J V	R. L. Polk Co., Publishers
ADJ	1950	1212	SCOTTS AVE E	Flores Cruz Mrs	R. L. Polk Co., Publishers
ADJ	1950	1206	HAZELTON AVE E	Taddioli Clara Mrs	R. L. Polk Co., Publishers
ADJ	1950	1143	HAZELTON AVE E	Dalama Frank	R. L. Polk Co., Publishers
ADJ	1950	1140	SCOTTS AVE E	Geiger Iron Wks Inc	R. L. Polk Co., Publishers
ADJ	1950	1137	HAZELTON AVE E	Aguilera G S	R. L. Polk Co., Publishers
ADJ	1950	1135	HAZELTON AVE E	t Plunkett W A	R. L. Polk Co., Publishers
ADJ	1950	1129	HAZELTON AVE E	Jones E B Mrs	R. L. Polk Co., Publishers

ADJ	1950	1121	HAZELTON AVE E	Douville M C Mrs	R. L. Polk Co., Publishers
ADJ	1950	1111	HAZELTON AVE E	AHowe M I	R. L. Polk Co., Publishers
ADJ	1950	1107	HAZELTON AVE E	a Newmark L A Mrs	R. L. Polk Co., Publishers
ADJ	1950	1002	HAZELTON AVE E	Cal Packing Corp plant	R. L. Polk Co., Publishers
ADJ	1950	1001	HAZELTON AVE E	a Nesbit Bottling Co	R. L. Polk Co., Publishers
ADJ	1946	948	SCOTTS AVE E	A Stull H M elec contr	R. L. Polk Co., Publishers
ADJ	1946	945	Pilgrim St	ASeiler Iron Wks	R. L. Polk Co., Publishers
ADJ	1946	944	SCOTTS AVE E	implts	R. L. Polk Co., Publishers
ADJ	1946	944	SCOTTS AVE E	a Grimsley L F Inc agri	R. L. Polk Co., Publishers
ADJ	1946	942	SCOTTS AVE E	A Tractor Plow Co	R. L. Polk Co., Publishers
ADJ	1946	935	SCOTTS AVE E	a Vall y Steel & Widg	R. L. Polk Co., Publishers
ADJ	1946	836	PILGRIM S	Zunio John	R. L. Polk Co., Publishers
ADJ	1946	832	PILGRIM S	Lunducci Della Mrs	R. L. Polk Co., Publishers
ADJ	1946	828	PILGRIM S	Gregston E D	R. L. Polk Co., Publishers
ADJ	1946	828	PILGRIM S	Canepa Umberto	R. L. Polk Co., Publishers
ADJ	1946	824	PILGRIM S	bertel Ib Natalie	R. L. Polk Co., Publishers
ADJ	1946	816	PILGRIM S	Bava A J	R. L. Polk Co., Publishers
ADJ	1946	814	PILGRIM S	Granger H G	R. L. Polk Co., Publishers
ADJ	1946	812	PILGRIM S	Fioravanti A N	R. L. Polk Co., Publishers
ADJ	1946	804	PILGRIM S	Edgerly Raymond	R. L. Polk Co., Publishers
ADJ	1946	748	UNION S	Mc Pherson C L exp	R. L. Polk Co., Publishers
ADJ	1946	748	UNION S	Linde Air Products	R. L. Polk Co., Publishers
ADJ	1946	748	UNION S	Best Foods Inc	R. L. Polk Co., Publishers
ADJ	1946	708	PILGRIM S	Parmini Sollemano	R. L. Polk Co., Publishers
ADJ	1946	704	PILGRIM S	Garcia Jos	R. L. Polk Co., Publishers
ADJ	1946	636	PILGRIM S	Avansino P J	R. L. Polk Co., Publishers
ADJ	1946	628	PILGRIM S	Pilipelli Eug	R. L. Polk Co., Publishers
ADJ	1946	620	PILGRIM S	AMunoz J M O	R. L. Polk Co., Publishers
ADJ	1946	600	UNION S	Union Square Park	R. L. Polk Co., Publishers
ADJ	1946	1248	HAZELTON AVE E	Simpson F M	R. L. Polk Co., Publishers
ADJ	1946	1248	TAYLOR E	Vacant	R. L. Polk Co., Publishers
ADJ	1946	1238	HAZELTON AVE E	Eprc on A E	R. L. Polk Co., Publishers
ADJ	1946	1230	HAZELTON AVE E	Vacant	R. L. Polk Co., Publishers
ADJ	1946	1220	SCOTTS AVE E	a Rivera Ralph	R. L. Polk Co., Publishers
ADJ	1946	1220	SCOTTS AVE E	Rivera G A	R. L. Polk Co., Publishers

ADJ	1946	1218	SCOTTS AVE E	Vacant	R. L. Polk Co., Publishers
ADJ	1946	1218	SCOTTS AVE E	Torres Merced	R. L. Polk Co., Publishers
ADJ	1946	1214	HAZELTON AVE E	a Contreras F D	R. L. Polk Co., Publishers
ADJ	1946	1214	SCOTTS AVE E	Dlunning E L	R. L. Polk Co., Publishers
ADJ	1946	1214	SCOTTS AVE E	Marchetti G H	R. L. Polk Co., Publishers
ADJ	1946	1212	SCOTTS AVE E	A Flores Cruz Mrs	R. L. Polk Co., Publishers
ADJ	1946	1206	HAZELTON AVE E	a Taddioli Clra f Mrs	R. L. Polk Co., Publishers
ADJ	1946	1140	SCOTTS AVE E	Geiger Iron Wks Inc	R. L. Polk Co., Publishers
ADJ	1946	1137	HAZELTON AVE E	Aguilera G S	R. L. Polk Co., Publishers
ADJ	1946	1135	HAZELTON AVE E	AFairbanks WV B	R. L. Polk Co., Publishers
ADJ	1946	1129	HAZELTON AVE E	Guerrero J I ir	R. L. Polk Co., Publishers
ADJ	1946	1121	HAZELTON AVE E	ADouville Millie Mrs	R. L. Polk Co., Publishers
ADJ	1946	1111	HAZELTON AVE E	Mc Donald J 1 W	R. L. Polk Co., Publishers
ADJ	1946	1109	HAZELTON AVE E	I lowve M I	R. L. Polk Co., Publishers
ADJ	1946	1107	HAZELTON AVE E	ANewmark L R MIrs	R. L. Polk Co., Publishers
ADJ	1946	1041	HAZELTON AVE E	a Vacant	R. L. Polk Co., Publishers
ADJ	1946	1002	HAZELTON AVE E	plant No	R. L. Polk Co., Publishers
ADJ	1946	1002	HAZELTON AVE E	a California Pkg Co	R. L. Polk Co., Publishers
ADJ	1940	945	Pilgrim St	Seiler E L iron wks	R. L. Polk Co., Publishers
ADJ	1940	942	SCOTTS AVE E	ing Works	R. L. Polk Co., Publishers
ADJ	1940	942	SCOTTS AVE E	ing Works	R. L. Polk Co., Publishers
ADJ	1940	942	SCOTTS AVE E	Tractor Plow Co	R. L. Polk Co., Publishers
ADJ	1940	935	SCOTTS AVE E	ing Works	R. L. Polk Co., Publishers
ADJ	1940	935	SCOTTS AVE E	a Valley Steel & Weld	R. L. Polk Co., Publishers
ADJ	1940	848	S PILGRIM ST	Canepa Umberto	R. L. Polk Co., Publishers
ADJ	1940	848	S PILGRIM ST	LPiombo B B	R. L. Polk Co., Publishers
ADJ	1940	836	S PILGRIM ST	Zunio John	R. L. Polk Co., Publishers
ADJ	1940	832	S PILGRIM ST	Landucci L A	R. L. Polk Co., Publishers
ADJ	1940	828	S PILGRIM ST	Thompson C C	R. L. Polk Co., Publishers
ADJ	1940	828	S PILGRIM ST	Swindell J L	R. L. Polk Co., Publishers
ADJ	1940	824	S PILGRIM ST	Obertello John	R. L. Polk Co., Publishers
ADJ	1940	816	S PILGRIM ST	Lopez Ralph	R. L. Polk Co., Publishers
ADJ	1940	814	S PILGRIM ST	a Saunders J H	R. L. Polk Co., Publishers
ADJ	1940	812	S PILGRIM ST	Caldwell Rufus	R. L. Polk Co., Publishers
ADJ	1940	804	S PILGRIM ST	ARaggio Mary Mrs	R. L. Polk Co., Publishers

ADJ	1940	748	S UNION ST	Storage Wks	R. L. Polk Co., Publishers
ADJ	1940	748	S UNION ST	Storage Wks	R. L. Polk Co., Publishers
ADJ	1940	748	S UNION ST	a Pioneer Transfer and	R. L. Polk Co., Publishers
ADJ	1940	748	S UNION ST	Linde Air Products	R. L. Polk Co., Publishers
ADJ	1940	748	S UNION ST	Foods Inc	R. L. Polk Co., Publishers
ADJ	1940	748	S UNION ST	Hickman Div Best	R. L. Polk Co., Publishers
ADJ	1940	748	S UNION ST	Storage Wks	R. L. Polk Co., Publishers
ADJ	1940	708	S PILGRIM ST	LPiombo B B	R. L. Polk Co., Publishers
ADJ	1940	708	S PILGRIM ST	Parmnnini Solimano	R. L. Polk Co., Publishers
ADJ	1940	704	S PILGRIM ST	De Cicco Samn	R. L. Polk Co., Publishers
ADJ	1940	636	S PILGRIM ST	Misasi Fred	R. L. Polk Co., Publishers
ADJ	1940	628	S PILGRIM ST	AFiipelli E C	R. L. Polk Co., Publishers
ADJ	1940	620	S PILGRIM ST	Loflin Blanche Mrs	R. L. Polk Co., Publishers
ADJ	1940	600	S UNION ST	Union Square Park	R. L. Polk Co., Publishers
ADJ	1940	1248	E HAZELTON AVE	Simpson F M	R. L. Polk Co., Publishers
ADJ	1940	1248	E HAZELTON AVE	rcstr	R. L. Polk Co., Publishers
ADJ	1940	1248	E TAYLOR ST	Stathos John	R. L. Polk Co., Publishers
ADJ	1940	1248	E TAYLOR ST	Edwards C G	R. L. Polk Co., Publishers
ADJ	1940	1248	E TAYLOR ST	Edwards C G	R. L. Polk Co., Publishers
ADJ	1940	1238	E HAZELTON AVE	Eproson A E	R. L. Polk Co., Publishers
ADJ	1940	1230	E HAZELTON AVE	Watrous Agnes Mrs	R. L. Polk Co., Publishers
ADJ	1940	1220	SCOTTS AVE E	Rllvera R L	R. L. Polk Co., Publishers
ADJ	1940	1220	SCOTTS AVE E	ing Works	R. L. Polk Co., Publishers
ADJ	1940	1218	SCOTTS AVE E	Holguan Fidela	R. L. Polk Co., Publishers
ADJ	1940	1214	E HAZELTON AVE	Housewert Beulah	R. L. Polk Co., Publishers
ADJ	1940	1214	SCOTTS AVE E	Rhyndress J M	R. L. Polk Co., Publishers
ADJ	1940	1214	SCOTTS AVE E	Marchetti G H	R. L. Polk Co., Publishers
ADJ	1940	1212	SCOTTS AVE E	Belknap Leonard	R. L. Polk Co., Publishers
ADJ	1940	1206	E HAZELTON AVE	a Taddioli Clara Mrs	R. L. Polk Co., Publishers
ADJ	1940	1140	SCOTTS AVE E	ing Works	R. L. Polk Co., Publishers
ADJ	1940	1140	SCOTTS AVE E	Gelger Iron Works	R. L. Polk Co., Publishers
ADJ	1940	1137	E HAZELTON AVE	rcstr	R. L. Polk Co., Publishers
ADJ	1940	1137	E HAZELTON AVE	Vacant	R. L. Polk Co., Publishers
ADJ	1940	1135	E HAZELTON AVE	Vacant	R. L. Polk Co., Publishers
ADJ	1940	1129	E HAZELTON AVE	Jones W B	R. L. Polk Co., Publishers

ADJ	1940	1121	E HAZELTON AVE	ADouville Amelia Mrs	R. L. Polk Co., Publishers
ADJ	1940	1111	E HAZELTON AVE	Vacant	R. L. Polk Co., Publishers
ADJ	1940	1109	E HAZELTON AVE	Howe M I	R. L. Polk Co., Publishers
ADJ	1940	1107	E HAZELTON AVE	ANewmark Lacie Mrs	R. L. Polk Co., Publishers
ADJ	1940	1041	E HAZELTON AVE	rcstr	R. L. Polk Co., Publishers
ADJ	1940	1041	E HAZELTON AVE	Brown E O whol eggs	R. L. Polk Co., Publishers
ADJ	1940	1002	E HAZELTON AVE	LCal Pkg Corp	R. L. Polk Co., Publishers
ADJ	1940	1002	E HAZELTON AVE	rcstr	R. L. Polk Co., Publishers
ADJ	1935	945	Pilgrim St	Scott Chas struct steel	R. L. Polk Co. of California, Pub
ADJ	1935	942	SCOTTS AVE E	Tractor Plow Co	R. L. Polk Co. of California, Pub
ADJ	1935	935	SCOTTS AVE E	ing Works	R. L. Polk Co. of California, Pub
ADJ	1935	935	SCOTTS AVE E	Valley Steel & Weld	R. L. Polk Co. of California, Pub
ADJ	1935	848	PILGRIM S	Canepa Umberto o	R. L. Polk Co. of California, Pub
ADJ	1935	836	PILGRIM S	Chiccone Castanza	R. L. Polk Co. of California, Pub
ADJ	1935	832	PILGRIM S	Santella Theresa Mrs	R. L. Polk Co. of California, Pub
ADJ	1935	828	PILGRIM S	Thompson C C W o	R. L. Polk Co. of California, Pub
ADJ	1935	828	PILGRIM S	Riggs F K	R. L. Polk Co. of California, Pub
ADJ	1935	828	PILGRIM S	Lemos Mary Mrs	R. L. Polk Co. of California, Pub
ADJ	1935	828	PILGRIM S	Chandler Ila	R. L. Polk Co. of California, Pub
ADJ	1935	824	PILGRIM S	Obertello John	R. L. Polk Co. of California, Pub
ADJ	1935	816	PILGRIM S	Fox Hans	R. L. Polk Co. of California, Pub
ADJ	1935	814	PILGRIM S	Saunders J H	R. L. Polk Co. of California, Pub
ADJ	1935	804	PILGRIM S	Raggio Mary Mrs	R. L. Polk Co. of California, Pub
ADJ	1935	748	UNION S	wvhse	R. L. Polk Co. of California, Pub
ADJ	1935	748	UNION S	Pioneer Trucking Co	R. L. Polk Co. of California, Pub
ADJ	1935	708	PILGRIM S	Parmini Solimano	R. L. Polk Co. of California, Pub
ADJ	1935	704	PILGRIM S	Mori C V	R. L. Polk Co. of California, Pub
ADJ	1935	636	PILGRIM S	Wilson E M Mrs	R. L. Polk Co. of California, Pub
ADJ	1935	636	PILGRIM S	Bemart Mary Mrs o	R. L. Polk Co. of California, Pub
ADJ	1935	628	PILGRIM S	Filipelli E C o	R. L. Polk Co. of California, Pub
ADJ	1935	620	PILGRIM S	Collins N A	R. L. Polk Co. of California, Pub
ADJ	1935	620	PILGRIM S	Strout H A Mrs	R. L. Polk Co. of California, Pub
ADJ	1935	600	UNION S	Union Square Park	R. L. Polk Co. of California, Pub
ADJ	1935	1248	HAZELTON AVE E	Rezende J V	R. L. Polk Co. of California, Pub
ADJ	1935	1248	SCOTTS AVE E	Lopez Jos	R. L. Polk Co. of California, Pub

ADJ	1935	1248	TAYLOR E	Stathos John o	R. L. Polk Co. of California, Pub
ADJ	1935	1240	TAYLOR E	Vacant	R. L. Polk Co. of California, Pub
ADJ	1935	1238	HAZELTON AVE E	Eproson Arth	R. L. Polk Co. of California, Pub
ADJ	1935	1230	HAZELTON AVE E	Watrous Fred o	R. L. Polk Co. of California, Pub
ADJ	1935	1230	HAZELTON AVE E	Thliomson W H	R. L. Polk Co. of California, Pub
ADJ	1935	1230	HAZELTON AVE E	Thomason Janet Mrs	R. L. Polk Co. of California, Pub
ADJ	1935	1220	SCOTTS AVE E	Fernandez Luiz	R. L. Polk Co. of California, Pub
ADJ	1935	1218	SCOTTS AVE E	Harrold W A	R. L. Polk Co. of California, Pub
ADJ	1935	1214	HAZELTON AVE E	Housewert Basil	R. L. Polk Co. of California, Pub
ADJ	1935	1214	SCOTTS AVE E	Regalia R A	R. L. Polk Co. of California, Pub
ADJ	1935	1214	SCOTTS AVE E	Madison Wm	R. L. Polk Co. of California, Pub
ADJ	1935	1212	SCOTTS AVE E	Hasley WVm	R. L. Polk Co. of California, Pub
ADJ	1935	1206	HAZELTON AVE E	Taddioli Clara Mrs	R. L. Polk Co. of California, Pub
ADJ	1935	1140	SCOTTS AVE E	Geiger Iron Works Inc	R. L. Polk Co. of California, Pub
ADJ	1935	1137	HAZELTON AVE E	Wennhold Ernest	R. L. Polk Co. of California, Pub
ADJ	1935	1135	HAZELTON AVE E	Freeman J L	R. L. Polk Co. of California, Pub
ADJ	1935	1129	HAZELTON AVE E	Ragsdale J R	R. L. Polk Co. of California, Pub
ADJ	1935	1121	HAZELTON AVE E	louville N L	R. L. Polk Co. of California, Pub
ADJ	1935	1111	HAZELTON AVE E	Baird Roy	R. L. Polk Co. of California, Pub
ADJ	1935	1109	HAZELTON AVE E	Howe M I o	R. L. Polk Co. of California, Pub
ADJ	1935	1107	HAZELTON AVE E	Hoick W W	R. L. Polk Co. of California, Pub
ADJ	1935	1107	HAZELTON AVE E	Newmark Lacie Mrs	R. L. Polk Co. of California, Pub
ADJ	1935	1041	HAZELTON AVE E	Lane Bros whol eggs	R. L. Polk Co. of California, Pub
ADJ	1935	1002	HAZELTON AVE E	California Packing	R. L. Polk Co. of California, Pub
ADJ	1930	945	Pilgrim St	Seiler Iron Works	R. L. Polk Co. of California, Pub
ADJ	1930	941	SCOTTS AVE E	Krenz F W Iron Wks	R. L. Polk Co. of California, Pub
ADJ	1930	935	SCOTTS AVE E	Vacant	R. L. Polk Co. of California, Pub
ADJ	1930	930	SCOTTS AVE E	Tractor Plow Co	R. L. Polk Co. of California, Pub
ADJ	1930	832	PILGRIM S	De Martini Louise	R. L. Polk Co. of California, Pub
ADJ	1930	832	PILGRIM S	Zunini J J	R. L. Polk Co. of California, Pub
ADJ	1930	832	PILGRIM S	Mrs o	R. L. Polk Co. of California, Pub
ADJ	1930	832	PILGRIM S	`48 Poggi G B o	R. L. Polk Co. of California, Pub
ADJ	1930	828	PILGRIM S	Collins Eliz Mrs	R. L. Polk Co. of California, Pub
ADJ	1930	824	PILGRIM S	Obertello John	R. L. Polk Co. of California, Pub
ADJ	1930	818	PILGRIM S	Harding F N	R. L. Polk Co. of California, Pub

ADJ	1930	814	PILGRIM S	Cattrone Bruno	R. L. Polk Co. of California, Pub
ADJ	1930	804	PILGRIM S	Raggio Mary Mrs o	R. L. Polk Co. of California, Pub
ADJ	1930	748	UNION S	Pioneer Trucking Co	R. L. Polk Co. of California, Pub
ADJ	1930	726	PILGRIM S	Davis Chas	R. L. Polk Co. of California, Pub
ADJ	1930	708	PILGRIM S	Palmini Solimano o	R. L. Polk Co. of California, Pub
ADJ	1930	704	PILGRIM S	Scott Peter	R. L. Polk Co. of California, Pub
ADJ	1930	648	PILGRIM S	Vacant	R. L. Polk Co. of California, Pub
ADJ	1930	646	PILGRIM S	Jenkins Styles	R. L. Polk Co. of California, Pub
ADJ	1930	636	PILGRIM S	Tranto A A o	R. L. Polk Co. of California, Pub
ADJ	1930	628	PILGRIM S	Filipelli Eug o	R. L. Polk Co. of California, Pub
ADJ	1930	620	PILGRIM S	Strout E E o	R. L. Polk Co. of California, Pub
ADJ	1930	1248	HAZELTON AVE E	Canepa Umberto	R. L. Polk Co. of California, Pub
ADJ	1930	1248	SCOTTS AVE E	Vacant	R. L. Polk Co. of California, Pub
ADJ	1930	1248	TAYLOR E	Stathos John	R. L. Polk Co. of California, Pub
ADJ	1930	1240	TAYLOR E	Vacant	R. L. Polk Co. of California, Pub
ADJ	1930	1238	HAZELTON AVE E	Eproson A E o	R. L. Polk Co. of California, Pub
ADJ	1930	1218	SCOTTS AVE E	Harrold W A	R. L. Polk Co. of California, Pub
ADJ	1930	1218	SCOTTS AVE E	Brascresco Matilda	R. L. Polk Co. of California, Pub
ADJ	1930	1214	HAZELTON AVE E	Kuehn Max	R. L. Polk Co. of California, Pub
ADJ	1930	1214	SCOTTS AVE E	Bettencourt F S	R. L. Polk Co. of California, Pub
ADJ	1930	1214	SCOTTS AVE E	Puccimelli Effie Mrs	R. L. Polk Co. of California, Pub
ADJ	1930	1212	SCOTTS AVE E	Vacant	R. L. Polk Co. of California, Pub
ADJ	1930	1211	SCOTTS AVE E	Vacant	R. L. Polk Co. of California, Pub
ADJ	1930	1209	SCOTTS AVE E	Vacant	R. L. Polk Co. of California, Pub
ADJ	1930	1206	HAZELTON AVE E	Taddioli Clara Mrs	R. L. Polk Co. of California, Pub
ADJ	1930	1140	SCOTTS AVE E	Geiger Iron Works	R. L. Polk Co. of California, Pub
ADJ	1930	1137	HAZELTON AVE E	Reed Margt Mrs	R. L. Polk Co. of California, Pub
ADJ	1930	1135	HAZELTON AVE E	Freeman J L	R. L. Polk Co. of California, Pub
ADJ	1930	1129	HAZELTON AVE E	Giottonini Morris	R. L. Polk Co. of California, Pub
ADJ	1930	1121	HAZELTON AVE E	Douville N L o	R. L. Polk Co. of California, Pub
ADJ	1930	1111	HAZELTON AVE E	Vacant	R. L. Polk Co. of California, Pub
ADJ	1930	1107	HAZELTON AVE E	Payne W F	R. L. Polk Co. of California, Pub
ADJ	1930	1107	HAZELTON AVE E	Newmark Lacie Mrs	R. L. Polk Co. of California, Pub
ADJ	1930	1000	HAZELTON AVE E	California Packing Corp	R. L. Polk Co. of California, Pub
ADJ	1925	848	PILGRIM S	Poggi G B	R. L. Polk Co. of California, Pub

ADJ	1925	832	PILGRIM S	De Martini Mrs Louise	R. L. Polk Co. of California, Pub
ADJ	1925	830	PILGRIM S	Giozzi Rossi	R. L. Polk Co. of California, Pub
ADJ	1925	830	PILGRIM S	Mc Donald John	R. L. Polk Co. of California, Pub
ADJ	1925	830	PILGRIM S	Green Wm	R. L. Polk Co. of California, Pub
ADJ	1925	828	PILGRIM S	Hart Wm	R. L. Polk Co. of California, Pub
ADJ	1925	824	PILGRIM S	Obertelo Natalie	R. L. Polk Co. of California, Pub
ADJ	1925	814	PILGRIM S	Muzio Mrs Albina	R. L. Polk Co. of California, Pub
ADJ	1925	804	PILGRIM S	Raggio Mrs Mary	R. L. Polk Co. of California, Pub
ADJ	1925	726	PILGRIM S	Burrows J H	R. L. Polk Co. of California, Pub
ADJ	1925	708	PILGRIM S	Palmeni Solimano	R. L. Polk Co. of California, Pub
ADJ	1925	704	PILGRIM S	Mori Jos	R. L. Polk Co. of California, Pub
ADJ	1925	646	PILGRIM S	Thompson Herbt	R. L. Polk Co. of California, Pub
ADJ	1925	640	PILGRIM S	Peace Jos Jr	R. L. Polk Co. of California, Pub
ADJ	1925	636	PILGRIM S	Cassidy J A	R. L. Polk Co. of California, Pub
ADJ	1925	628	PILGRIM S	Filipelli Mrs Marie	R. L. Polk Co. of California, Pub
ADJ	1925	620	PILGRIM S	Strout E E	R. L. Polk Co. of California, Pub
ADJ	1925	1248	HAZELTON E	Cavalero John	R. L. Polk Co. of California, Pub
ADJ	1925	1248	SCOTTS E	Bacigalupi Mrs Magdaline	R. L. Polk Co. of California, Pub
ADJ	1925	1248	TAYLOR E	Soria Jos	R. L. Polk Co. of California, Pub
ADJ	1925	1240	TAYLOR E	Weller G M	R. L. Polk Co. of California, Pub
ADJ	1925	1230	HAZELTON E	Watros Fred	R. L. Polk Co. of California, Pub
ADJ	1925	1220	SCOTTS E	Alcares Jos rear	R. L. Polk Co. of California, Pub
ADJ	1925	1220	SCOTTS E	Arusco Margareo	R. L. Polk Co. of California, Pub
ADJ	1925	1220	SCOTTS E	Cervantes Candalero	R. L. Polk Co. of California, Pub
ADJ	1925	1220	SCOTTS E	Alves Philip	R. L. Polk Co. of California, Pub
ADJ	1925	1220	SCOTTS E	Ramos Bernardino	R. L. Polk Co. of California, Pub
ADJ	1925	1220	SCOTTS E	Guererro Margareo	R. L. Polk Co. of California, Pub
ADJ	1925	1218	SCOTTS E	Harrold W A	R. L. Polk Co. of California, Pub
ADJ	1925	1214	HAZELTON E	Violett Mrs Flora	R. L. Polk Co. of California, Pub
ADJ	1925	1214	SCOTTS E	Puccinelli Gabriel	R. L. Polk Co. of California, Pub
ADJ	1925	1214	SCOTTS E	Y 2 Noce Lydia	R. L. Polk Co. of California, Pub
ADJ	1925	1212	SCOTTS E	Serventi Angelo	R. L. Polk Co. of California, Pub
ADJ	1925	1209	SCOTTS E	Christian Carl J	R. L. Polk Co. of California, Pub
ADJ	1925	1209	SCOTTS E	Dearing C W	R. L. Polk Co. of California, Pub
ADJ	1925	1206	HAZELTON E	Taddioli Mrs Clara	R. L. Polk Co. of California, Pub

ADJ	1925	1143	HAZELTON E	Nunes Wm	R. L. Polk Co. of California, Pub
ADJ	1925	1137	HAZELTON E	Harris W F	R. L. Polk Co. of California, Pub
ADJ	1925	1129	HAZELTON E	Steinbrecher C H	R. L. Polk Co. of California, Pub
ADJ	1925	1121	HAZELTON E	Douville N L	R. L. Polk Co. of California, Pub
ADJ	1925	1111	HAZELTON E	Merrill H F F	R. L. Polk Co. of California, Pub
ADJ	1925	1111	HAZELTON E	Howe M I	R. L. Polk Co. of California, Pub
ADJ	1925	1107	HAZELTON E	Payne J W	R. L. Polk Co. of California, Pub
ADJ	1921	848	PILGRIM S	Rogers H B	Polk-Husted Directory Co., Pub
ADJ	1921	832	PILGRIM S	De Martini Jos	Polk-Husted Directory Co., Pub
ADJ	1921	830	PILGRIM S	Stein Delmar	Polk-Husted Directory Co., Pub
ADJ	1921	828	PILGRIM S	Allan Harold	Polk-Husted Directory Co., Pub
ADJ	1921	824	PILGRIM S	Obertelo Mrs Mary	Polk-Husted Directory Co., Pub
ADJ	1921	814	PILGRIM S	Muzio Albino	Polk-Husted Directory Co., Pub
ADJ	1921	804	PILGRIM S	Raggio David	Polk-Husted Directory Co., Pub
ADJ	1921	748	PILGRIM S	Vacant	Polk-Husted Directory Co., Pub
ADJ	1921	726	PILGRIM S	Burrows J H	Polk-Husted Directory Co., Pub
ADJ	1921	708	PILGRIM S	Francesconi Frank	Polk-Husted Directory Co., Pub
ADJ	1921	704	PILGRIM S	Mori Jos	Polk-Husted Directory Co., Pub
ADJ	1921	646	PILGRIM S	Pease Jos	Polk-Husted Directory Co., Pub
ADJ	1921	646	PILGRIM S	Garibaldi Danl	Polk-Husted Directory Co., Pub
ADJ	1921	646	PILGRIM S	Bruce G C	Polk-Husted Directory Co., Pub
ADJ	1921	636	PILGRIM S	Cassidy J A	Polk-Husted Directory Co., Pub
ADJ	1921	628	PILGRIM S	Filipelli Mrs Maria	Polk-Husted Directory Co., Pub
ADJ	1921	620	PILGRIM S	Strout E E	Polk-Husted Directory Co., Pub
ADJ	1921	1248	HAZELTON E	Gilkey W C	Polk-Husted Directory Co., Pub
ADJ	1921	1248	SCOTTS E	Bacigalupi J A	Polk-Husted Directory Co., Pub
ADJ	1921	1248	TAYLOR E	Berch L A	Polk-Husted Directory Co., Pub
ADJ	1921	1246	TAYLOR E	Vacant	Polk-Husted Directory Co., Pub
ADJ	1921	1238	HAZELTON E	Eproson A E	Polk-Husted Directory Co., Pub
ADJ	1921	1230	HAZELTON E	Watrous Fred	Polk-Husted Directory Co., Pub
ADJ	1921	1220	SCOTTS E	Chavez Elario	Polk-Husted Directory Co., Pub
ADJ	1921	1220	SCOTTS E	Guerrero Margarito	Polk-Husted Directory Co., Pub
ADJ	1921	1220	SCOTTS E	Hernandez Tomas	Polk-Husted Directory Co., Pub
ADJ	1921	1220	SCOTTS E	Munoz Pontillo	Polk-Husted Directory Co., Pub
ADJ	1921	1220	SCOTTS E	Padilla Jose rear	Polk-Husted Directory Co., Pub

ADJ	1921	1220	SCOTTS E	Ramirez Juan rear	Polk-Husted Directory Co., Pub
ADJ	1921	1218	SCOTTS E	Brassesco Marco	Polk-Husted Directory Co., Pub
ADJ	1921	1214	HAZELTON E	Violett W H	Polk-Husted Directory Co., Pub
ADJ	1921	1214	SCOTTS E	Hicks Jas	Polk-Husted Directory Co., Pub
ADJ	1921	1214	SCOTTS E	Puccinelli Gabriel	Polk-Husted Directory Co., Pub
ADJ	1921	1214	SCOTTS E	rear	Polk-Husted Directory Co., Pub
ADJ	1921	1212	SCOTTS E	Muzio Louis	Polk-Husted Directory Co., Pub
ADJ	1921	1209	SCOTTS E	Robertson L W	Polk-Husted Directory Co., Pub
ADJ	1921	1209	SCOTTS E	Stewart C B	Polk-Husted Directory Co., Pub
ADJ	1921	1209	SCOTTS E	Mitchell F P	Polk-Husted Directory Co., Pub
ADJ	1921	1209	SCOTTS E	Mair J G	Polk-Husted Directory Co., Pub
ADJ	1921	1207	SCOTTS E	Mitchell Owen	Polk-Husted Directory Co., Pub
ADJ	1921	1206	HAZELTON E	Toddioli Mrs Clara	Polk-Husted Directory Co., Pub
ADJ	1921	1193	HAZELTON E	Balconi Chas	Polk-Husted Directory Co., Pub
ADJ	1921	1143	HAZELTON E	Eslinger W M	Polk-Husted Directory Co., Pub
ADJ	1921	1135	HAZELTON E	Meyer A A	Polk-Husted Directory Co., Pub
ADJ	1921	1129	HAZELTON E	Steinbrecher Chas	Polk-Husted Directory Co., Pub
ADJ	1921	1121	HAZELTON E	Douville N L	Polk-Husted Directory Co., Pub
ADJ	1921	1121	HAZELTON E	Gerrard Mrs Amelia	Polk-Husted Directory Co., Pub
ADJ	1921	1111	HAZELTON E	Rosenquist Peter	Polk-Husted Directory Co., Pub
ADJ	1921	1109	HAZELTON E	Vacant	Polk-Husted Directory Co., Pub
ADJ	1921	1107	HAZELTON E	Payne J W	Polk-Husted Directory Co., Pub
ADJ	1916	832	PILGRIM S	De Martini Jos	Polk-Husted Directory Co.
ADJ	1916	830	PILGRIM S	Brautigan F	Polk-Husted Directory Co.
ADJ	1916	828	PILGRIM S	Vacant	Polk-Husted Directory Co.
ADJ	1916	824	PILGRIM S	Bosworth F E	Polk-Husted Directory Co.
ADJ	1916	814	PILGRIM S	Winton H M S	Polk-Husted Directory Co.
ADJ	1916	804	PILGRIM S	Vacant	Polk-Husted Directory Co.
ADJ	1916	748	PILGRIM S	Strong M H	Polk-Husted Directory Co.
ADJ	1916	737	PILGRIM S	Wooden D L	Polk-Husted Directory Co.
ADJ	1916	726	PILGRIM S	Lowe Walter	Polk-Husted Directory Co.
ADJ	1916	726	PILGRIM S	Burrows J H	Polk-Husted Directory Co.
ADJ	1916	725	PILGRIM S	Vacant	Polk-Husted Directory Co.
ADJ	1916	708	PILGRIM S	Vacant	Polk-Husted Directory Co.
ADJ	1916	704	PILGRIM S	Mori Giuseppe	Polk-Husted Directory Co.

ADJ	1916	704	PILGRIM S	Millradt M A	Polk-Husted Directory Co.
ADJ	1916	646	PILGRIM S	Bauer Jacob	Polk-Husted Directory Co.
ADJ	1916	644	PILGRIM S	Robinson W J	Polk-Husted Directory Co.
ADJ	1916	636	PILGRIM S	Reimers O J	Polk-Husted Directory Co.
ADJ	1916	628	PILGRIM S	Filipelli Mrs Mary	Polk-Husted Directory Co.
ADJ	1916	620	PILGRIM S	Hulse Margaret wid	Polk-Husted Directory Co.
ADJ	1916	1248	E TAYLOR	Podesto Peter	Polk-Husted Directory Co.
ADJ	1916	1248	HAZELTON E	Pope G W	Polk-Husted Directory Co.
ADJ	1916	1248	SCOTTS E	Bacigalupi John	Polk-Husted Directory Co.
ADJ	1916	1238	HAZELTON E	Eproson A E	Polk-Husted Directory Co.
ADJ	1916	1230	HAZELTON E	Watrous Fredk	Polk-Husted Directory Co.
ADJ	1916	1220	SCOTTS E	Cortez Miguel rear	Polk-Husted Directory Co.
ADJ	1916	1220	SCOTTS E	Domingues Adolphus	Polk-Husted Directory Co.
ADJ	1916	1220	SCOTTS E	Escamilla Apolinar	Polk-Husted Directory Co.
ADJ	1916	1220	SCOTTS E	Merando Roberto rear	Polk-Husted Directory Co.
ADJ	1916	1220	SCOTTS E	Nenez Amaro rear	Polk-Husted Directory Co.
ADJ	1916	1218	SCOTTS E	Brassesco Marco	Polk-Husted Directory Co.
ADJ	1916	1214	HAZELTON E	Kroyer Mrs Alice	Polk-Husted Directory Co.
ADJ	1916	1214	SCOTTS E	Giovannoni Eugenio	Polk-Husted Directory Co.
ADJ	1916	1214	SCOTTS E	Puccinelli Gabrielli rear	Polk-Husted Directory Co.
ADJ	1916	1212	SCOTTS E	Souza Sami	Polk-Husted Directory Co.
ADJ	1916	1209	SCOTTS E	Gray Ward	Polk-Husted Directory Co.
ADJ	1916	1209	SCOTTS E	Penny C M	Polk-Husted Directory Co.
ADJ	1916	1209	SCOTTS E	Walker Annie wid Robt	Polk-Husted Directory Co.
ADJ	1916	1206	HAZELTON E	Giggy E C	Polk-Husted Directory Co.
ADJ	1916	1146	SCOTTS E	Carmon W L	Polk-Husted Directory Co.
ADJ	1916	1135	HAZELTON E	Presto Michael	Polk-Husted Directory Co.
ADJ	1916	1129	HAZELTON E	Steinbrecher C H	Polk-Husted Directory Co.
ADJ	1916	1121	HAZELTON E	Gerrard Amelia wid Jas	Polk-Husted Directory Co.
ADJ	1916	1107	HAZELTON E	Payne J W	Polk-Husted Directory Co.
ADJ	1911	830	S PILGRIM ST	Barnes Edmund C lab City St De	Polk-Husted Directory
ADJ	1911	830	S PILGRIM ST	Walker Jas L carp b	Polk-Husted Directory
ADJ	1911	828	S PILGRIM ST	Beem Win R carp b	Polk-Husted Directory
ADJ	1911	828	S PILGRIM ST	Boyer Mrs Lulu W h	Polk-Husted Directory
ADJ	1911	824	S PILGRIM ST	Gibson Grover C hlpr W T Gibs	Polk-Husted Directory

ADJ	1911	824	S PILGRIM ST	b	Polk-Husted Directory
ADJ	1911	824	S PILGRIM ST	Gibson Wm T plumber	Polk-Husted Directory
ADJ	1911	814	S PILGRIM ST	Pieper Reinhold carp b	Polk-Husted Directory
ADJ	1911	814	S PILGRIM ST	Pieper Aug bldg contr h	Polk-Husted Directory
ADJ	1911	804	S PILGRIM ST	Mc Gaffey Harry R salsn b	Polk-Husted Directory
ADJ	1911	804	S PILGRIM ST	Mc Gaffey Geo M lab h	Polk-Husted Directory
ADJ	1911	737	S PILGRIM ST	Wooden David L switchmn h	Polk-Husted Directory
ADJ	1911	726	S PILGRIM ST	Burrows John H elev opr S J Val	Polk-Husted Directory
ADJ	1911	726	S PILGRIM ST	Burrows Alfonso elev opr S J V	Polk-Husted Directory
ADJ	1911	725	S PILGRIM ST	Vale Baldwin supt H & H Mnfg	Polk-Husted Directory
ADJ	1911	725	S PILGRIM ST	Johnson Marius P cbtmkr rear	Polk-Husted Directory
ADJ	1911	708	S PILGRIM ST	Paddock Glenn D Stockton See	Polk-Husted Directory
ADJ	1911	704	S PILGRIM ST	Mori Chas appr Samson I Wks t	Polk-Husted Directory
ADJ	1911	704	S PILGRIM ST	Mori Jos h	Polk-Husted Directory
ADJ	1911	704	S PILGRIM ST	Mori Mary ironer New Method	Polk-Husted Directory
ADJ	1911	648	S PILGRIM ST	Bowers Mrs Katherine g rocer	Polk-Husted Directory
ADJ	1911	646	S PILGRIM ST	Treanor Mrs Mary r	Polk-Husted Directory
ADJ	1911	646	S PILGRIM ST	Snow Wm b	Polk-Husted Directory
ADJ	1911	646	S PILGRIM ST	Bowers John lab b	Polk-Husted Directory
ADJ	1911	646	S PILGRIM ST	Bowers Jacob Jr cementwkr b	Polk-Husted Directory
ADJ	1911	646	S PILGRIM ST	Bowers Adam lab b	Polk-Husted Directory
ADJ	1911	644	S PILGRIM ST	Bowers Jacob meats	Polk-Husted Directory
ADJ	1911	636	S PILGRIM ST	Jordan Augusta M wid F Y b	Polk-Husted Directory
ADJ	1911	636	S PILGRIM ST	Reimers J Otto elec Holt Mnfg	Polk-Husted Directory
ADJ	1911	620	S PILGRIM ST	Hulse Margaret wid Wm h	Polk-Husted Directory
ADJ	1911	1248	E HAZELTON AVE	Pope Thos hlpr Wm Mc Karley	Polk-Husted Directory
ADJ	1911	1248	E HAZELTON AVE	Pope Geo W tmstr h	Polk-Husted Directory
ADJ	1911	1248	E SCOTTS AVE	Bacigalupi John lab h	Polk-Husted Directory
ADJ	1911	1248	E TAYLOR ST	Bosworth Frank E foremn Capit	Polk-Husted Directory
ADJ	1911	1248	E TAYLOR ST	Bosworth Lydia A wid H B b	Polk-Husted Directory
ADJ	1911	1238	E HAZELTON AVE	Eproson Arthur E brtnr T H Ke	Polk-Husted Directory
ADJ	1911	1230	E HAZELTON	Watrous Fredk fuel	Polk-Husted Directory
ADJ	1911	1230	E HAZELTON	h	Polk-Husted Directory
ADJ	1911	1220	E SCOTTS AVE	Wells WTm E lab h rear	Polk-Husted Directory
ADJ	1911	1220	E SCOTTS AVE	Wells Geo tmstr h	Polk-Husted Directory

ADJ	1911	1218	E SCOTTS AVE	Brassesco Marco h	Polk-Husted Directory
ADJ	1911	1214	E HAZELTON AVE	Kroyer Clifton appr Samson I W	Polk-Husted Directory
ADJ	1911	1214	E HAZELTON AVE	Kroyer Mrs Alice h	Polk-Husted Directory
ADJ	1911	1214	E SCOTTS AVE	Gini Chas hlpr Samson I Wks h	Polk-Husted Directory
ADJ	1911	1214	E SCOTTS AVE	Pucinelli Garibaldi lab h	Polk-Husted Directory
ADJ	1911	1214	E SCOTTS AVE	Gena Chas lab h	Polk-Husted Directory
ADJ	1911	1214	E SCOTTS AVE	Gini Amelio hlpr Samson I Wks	Polk-Husted Directory
ADJ	1911	1212	E SCOTTS AVE	Branco Manuel G ctr Roberts &	Polk-Husted Directory
ADJ	1911	1209	E SCOTTS AVE	Christ Christian eng h	Polk-Husted Directory
ADJ	1911	1209	E SCOTTS AVE	Jackson John W lab h	Polk-Husted Directory
ADJ	1911	1206	E HAZELTON AVE	De Guire Geo W clk Samson I V	Polk-Husted Directory
ADJ	1911	1146	E SCOTTS AVE	Carmon Wm L oiler H & H Mnfg	Polk-Husted Directory
ADJ	1911	1135	E HAZELTON AVE	Putnam Francis carp h	Polk-Husted Directory
ADJ	1911	1129	E HAZELTON AVE	Cecil Virgzil C hlpr Samson I Wk	Polk-Husted Directory
ADJ	1911	1121	E HAZELTON AVE	Gerrard Mrs Amelia h	Polk-Husted Directory
ADJ	1911	1121	E HAZELTON AVE	Gerrard Clarence appr Christian	Polk-Husted Directory
ADJ	1911	1121	E HAZELTON AVE	Gerrard John gasmkr W S Gas &	Polk-Husted Directory
ADJ	1911	1121	E HAZELTON AVE	Gerrard Lester b	Polk-Husted Directory
ADJ	1911	1121	E HAZELTON AVE	Gerrard Wm H pkr W J Horan b	Polk-Husted Directory
ADJ	1911	1107	E HAZELTON AVE	Payne Walter F agt Met Life Ins	Polk-Husted Directory
ADJ	1911	1107	E HAZELTON AVE	Payne John W carp Holt Mnfg C	Polk-Husted Directory
ADJ	1906	828	S PILGRIM ST	Phelan Stephen F carriage worl	A. KINGSBURY CO
ADJ	1906	828	S PILGRIM ST	Pierce Oscar C lab r	A. KINGSBURY CO
ADJ	1906	814	S PILGRIM ST	Mc Gaffey Harry r	A. KINGSBURY CO
ADJ	1906	814	S PILGRIM ST	Mc Gaffey Geo M emp Stockto	A. KINGSBURY CO
ADJ	1906	748	S PILGRIM ST	Haskins Harry J emp T C Duffy r	A. KINGSBURY CO
ADJ	1906	727	S PILGRIM ST	Rinker Sarah Mrs r	A. KINGSBURY CO
ADJ	1906	727	S PILGRIM ST	Kern Albert brakeman S P Co r	A. KINGSBURY CO
ADJ	1906	726	S PILGRIM ST	Burrows John H janitor S J V Ba	A. KINGSBURY CO
ADJ	1906	726	S PILGRIM ST	Burrows Alphonzo janitor r	A. KINGSBURY CO
ADJ	1906	725	S PILGRIM ST	Mc AFEE JAMES A general con	A. KINGSBURY CO
ADJ	1906	708	S PILGRIM ST	Durr Geo J emp Wagner Leath	A. KINGSBURY CO
ADJ	1906	704	S PILGRIM ST	Smith Columbus lab r	A. KINGSBURY CO
ADJ	1906	704	S PILGRIM ST	Smith Elsie G Miss r	A. KINGSBURY CO
ADJ	1906	620	S PILGRIM ST	Hulse Wm teamster r	A. KINGSBURY CO

ADJ	1906	1248	E HAZELTON AVE	Patterson Robt clk D S Rosenb	A. KINGSBURY CO
ADJ	1906	1248	E HAZELTON AVE	Patterson James W carp r	A. KINGSBURY CO
ADJ	1906	1248	E SCOTTS AVE	Bacigalupi John lab r	A. KINGSBURY CO
ADJ	1906	1248	E TAYLOR ST	Cavaleras John r	A. KINGSBURY CO
ADJ	1906	1248	E TAYLOR ST	Wells Wm E lab r	A. KINGSBURY CO
ADJ	1906	1248	E TAYLOR ST	Williams Geo M lab r	A. KINGSBURY CO
ADJ	1906	1248	E TAYLOR ST	Williams J M Mrs r	A. KINGSBURY CO
ADJ	1906	1238	E HAZELTON AVE	Murphy Margaret Mrs r	A. KINGSBURY CO
ADJ	1906	1238	E HAZELTON AVE	Murphy James L lab r	A. KINGSBURY CO
ADJ	1906	1230	E HAZELTON AVE	Watrous Fred Watrous Bros r	A. KINGSBURY CO
ADJ	1906	1220	E SCOTTS AVE	Bowers Jacob Jr lab r	A. KINGSBURY CO
ADJ	1906	1220	E SCOTTS AVE	Bowers Jacob lab r	A. KINGSBURY CO
ADJ	1906	1218	E SCOTTS AVE	Fisher Albert lab r	A. KINGSBURY CO
ADJ	1906	1214	E HAZELTON AVE	Williams Bertha Miss r	A. KINGSBURY CO
ADJ	1906	1214	E HAZELTON AVE	r	A. KINGSBURY CO
ADJ	1906	1214	E HAZELTON AVE	Moshiers Orchestra	A. KINGSBURY CO
ADJ	1906	1214	E HAZELTON AVE	Kroyer Alice Mrs r	A. KINGSBURY CO
ADJ	1906	1214	E SCOTTS AVE	Fugitte Augustus F lab r	A. KINGSBURY CO
ADJ	1906	1212	E SCOTTS AVE	Lucas John L seed cleaner r	A. KINGSBURY CO
ADJ	1906	1212	E SCOTTS AVE	Lucas Bell Miss r	A. KINGSBURY CO
ADJ	1906	1206	E HAZELTON AVE	De Guire Geo W emp S P Co r	A. KINGSBURY CO
ADJ	1906	1206	E HAZELTON AVE	De Guire Forest P mach r	A. KINGSBURY CO
ADJ	1906	1146	E SCOTTS AVE	Carmon F emp H & H Mfg Co r	A. KINGSBURY CO
ADJ	1906	1146	E SCOTTS AVE	Carmon Pearl Miss emp Miss B A.	A. KINGSBURY CO
ADJ	1906	1135	E HAZELTON AVE	Lemon Frank F eng r	A. KINGSBURY CO
ADJ	1906	1129	E HAZELTON AVE	Hicklin Elba clk r	A. KINGSBURY CO
ADJ	1906	1129	E HAZELTON AVE	Hicklin Luella Mrs r	A. KINGSBURY CO
ADJ	1906	1121	E HAZELTON AVE	Gerrard Freda M Mrs r	A. KINGSBURY CO
ADJ	1906	1121	E HAZELTON AVE	Gerrard John W emp S G & E Co	A. KINGSBURY CO
ADJ	1906	1121	E HAZELTON AVE	Gerrard Wm H lab r	A. KINGSBURY CO
ADJ	1906	1107	E HAZELTON AVE	Payne Sadie A Miss r	A. KINGSBURY CO
ADJ	1906	1107	E HAZELTON AVE	Payne John W carp r	A. KINGSBURY CO
ADJ	1906	1107	E HAZELTON AVE	Payne Fred R clk r	A. KINGSBURY CO
ADJ	1906	1049	E HAZELTON AVE	KINSER MICHAEL propr You an	A. KINGSBURY CO
ADJ	1906	1049	E HAZELTON AVE	r	A. KINGSBURY CO

ADJ	1906	1049	E HAZELTON AVE	Kinser Wm D emp H & H Mfg C.A. KINGSBURY CO
ADJ	1906	1035	E HAZELTON AVE	Mc Phee Daniel J carp r A. KINGSBURY CO
ADJ	1906	1035	E HAZELTON AVE	LISTER ARCHIE E mgr California A. KINGSBURY CO
ADJ	1906	1031	E HAZELTON AVE	Mazza Giusto Copello & Mazza A. KINGSBURY CO
ADJ	1906	1031	E HAZELTON AVE	Mazza C tallyman Simson & Gr A. KINGSBURY CO
ADJ	1906	1029	E HAZELTON AVE	Mazza Sulyan r A. KINGSBURY CO
ADJ	1906	1029	E HAZELTON AVE	Mariani Louis emp Stockton Lu A. KINGSBURY CO
ADJ	1906	1021	E HAZELTON AVE	Weeks Rheumina L Mrs r A. KINGSBURY CO
ADJ	1906	1009	E HAZELTON AVE	Mc Clurg Clyde E carp r A. KINGSBURY CO